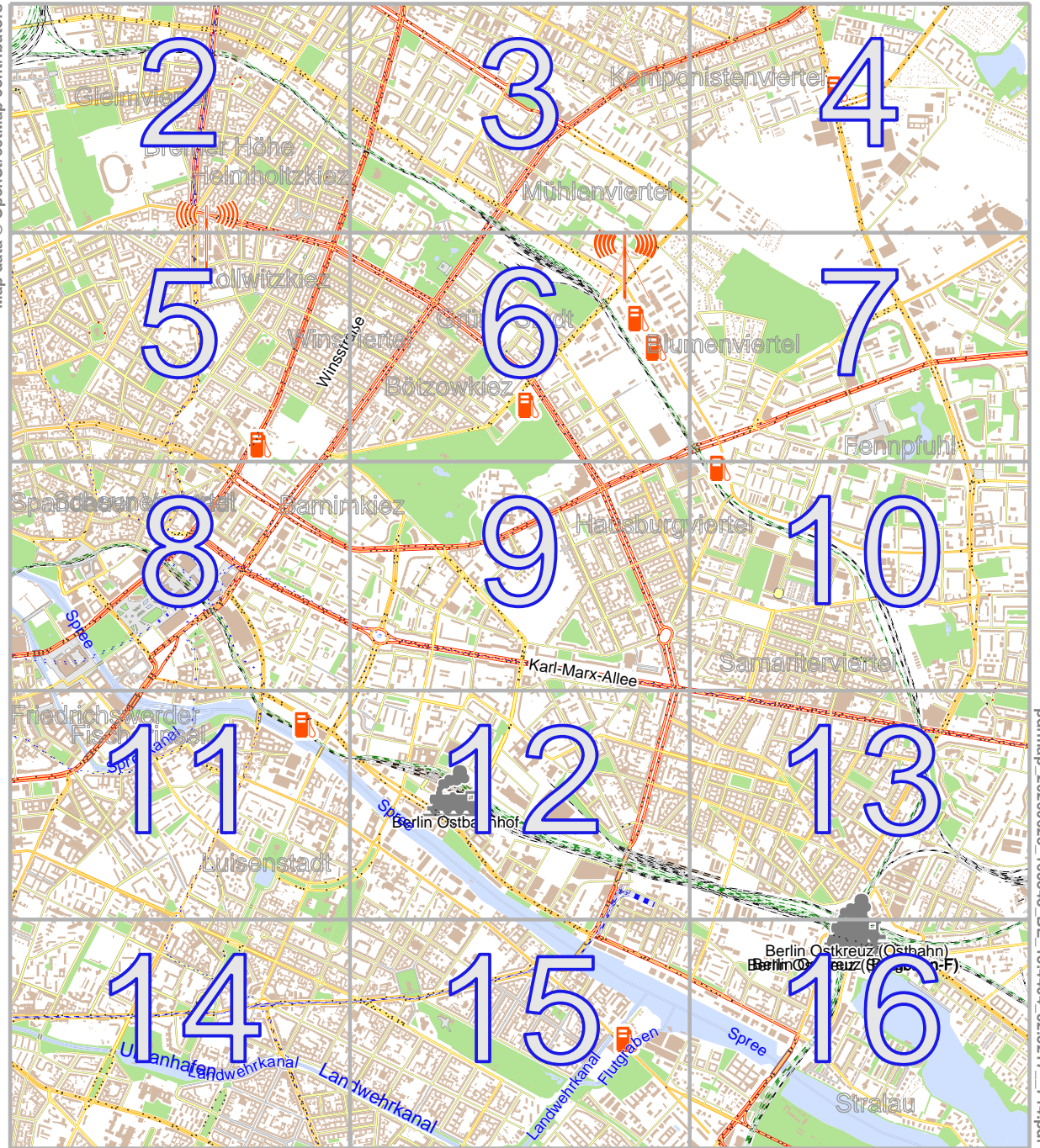
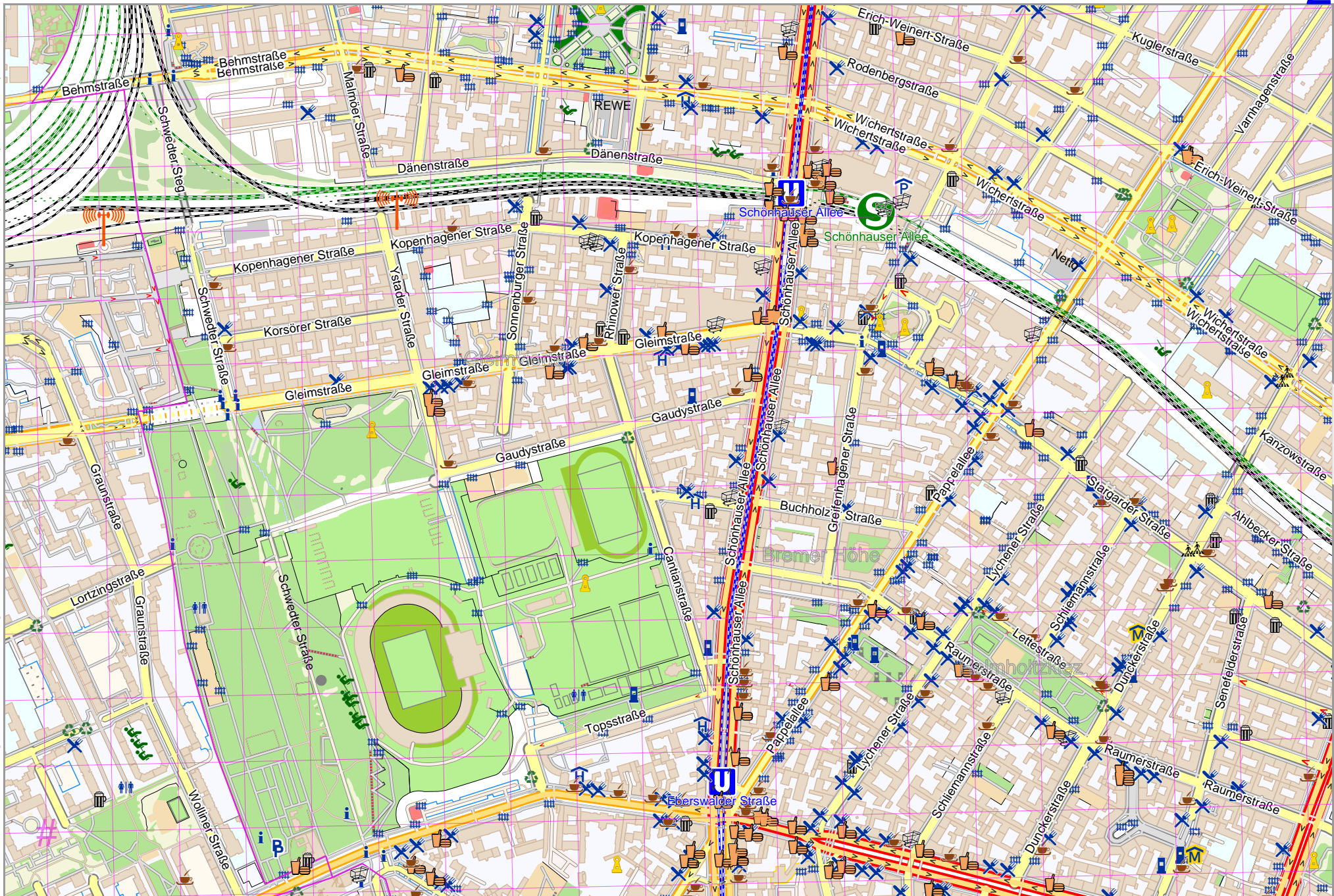


Map data © OpenStreetMap contributors



pdfmap 20260623_165848_BE_13.4404_52.5217_714.pdf



UTM: 33 U easting 391.30 km northing 5822.40 km
 UTM-Grid-width = 100m



Map data © OpenStreetMap contributors

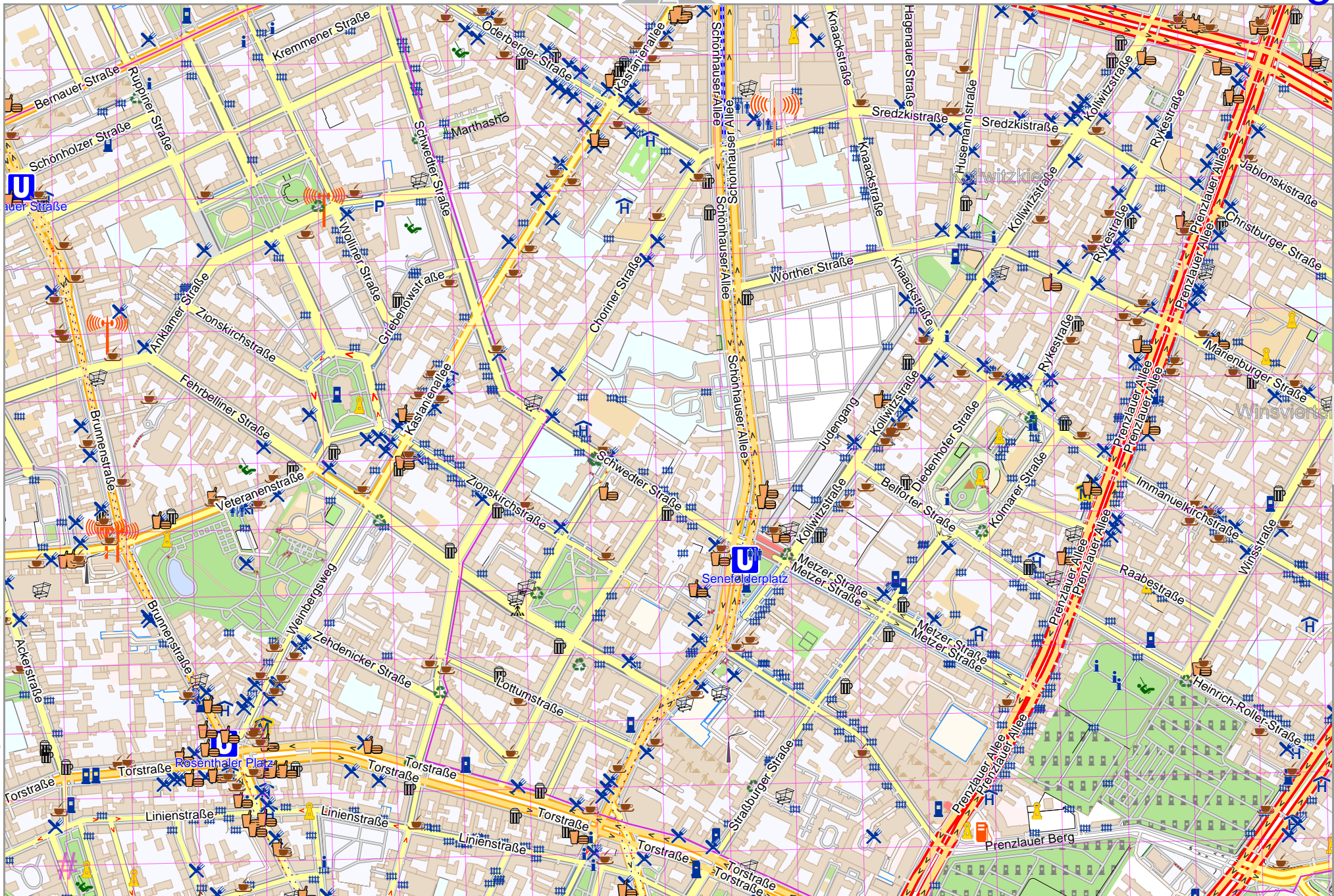
lon 13.484741ai 52.55204

pdfmap_20260623_165848_BE_134404_52.5217_714.pdf

lon 13.45524 lat 52.53991 [nom. scale = 1 / 7500]



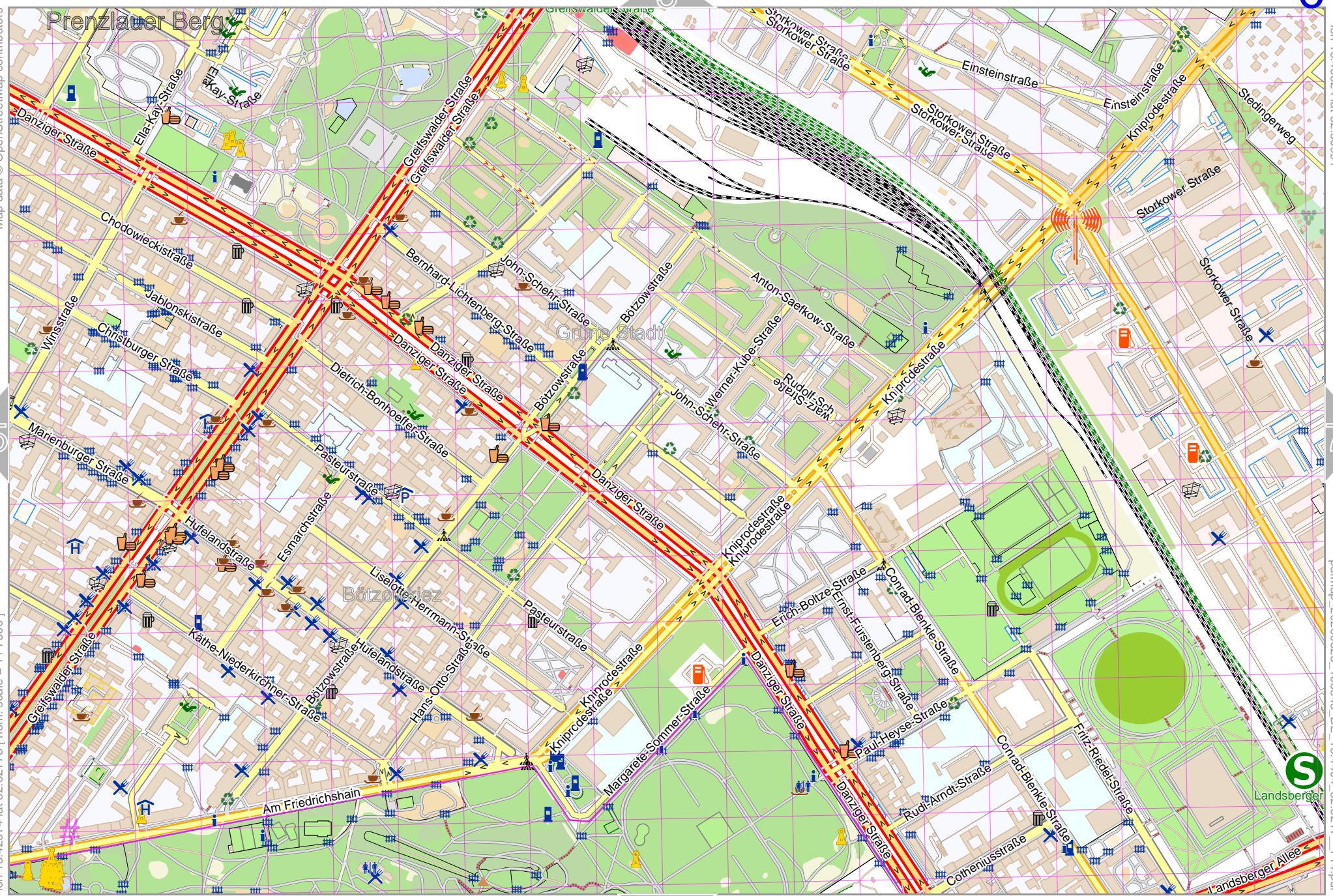
UTM: 33 U easting 395.30 km northing 5822.30 km
 UTM-Grid-width = 100m



UTM: 33 U easting 391.30 km northing 5821.00 km
 UTM-Grid-width = 100m

Map data © OpenStreetMap contributors

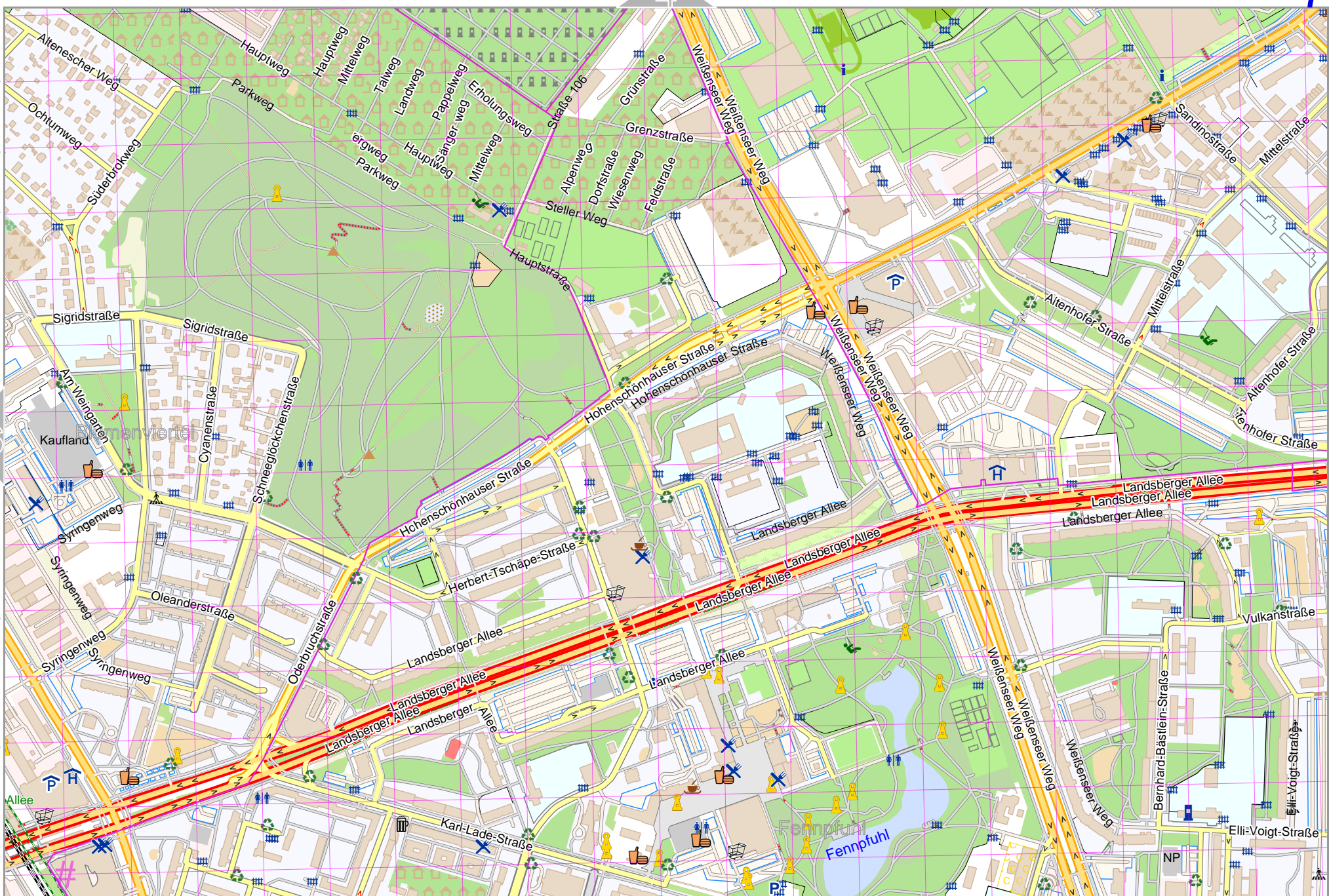
lon 13.42574 lat 52.52778 [nom. scale = 1 / 7500]



lon 13.45524 lat 52.53991

pdfmap 20260623 165848 BE 13.4404 52.5217 714.pdf

UTM: 33 U easting 393.30 km northing 5821.00 km
UTM-Grid-width = 100m

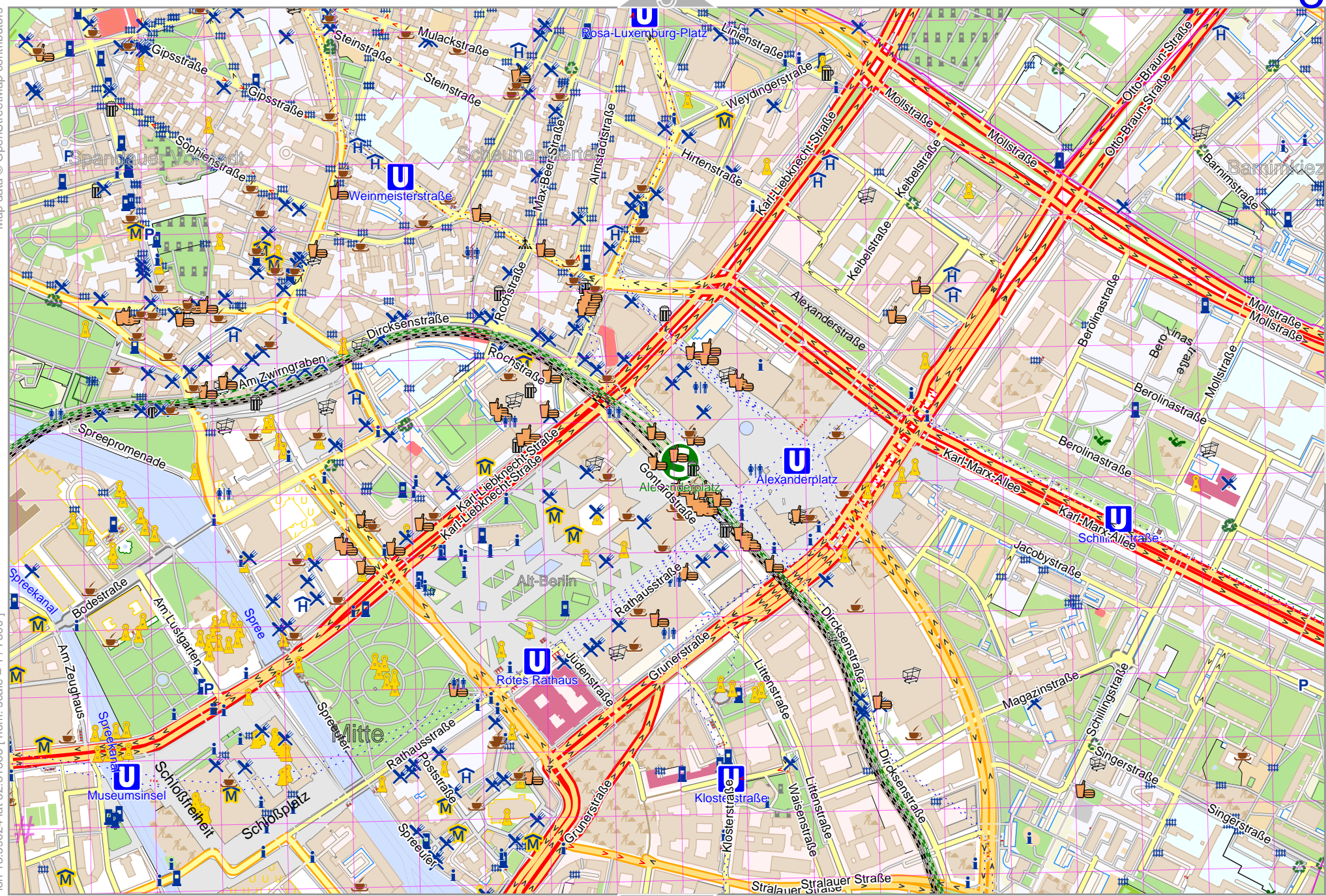


Map data © OpenStreetMap contributors

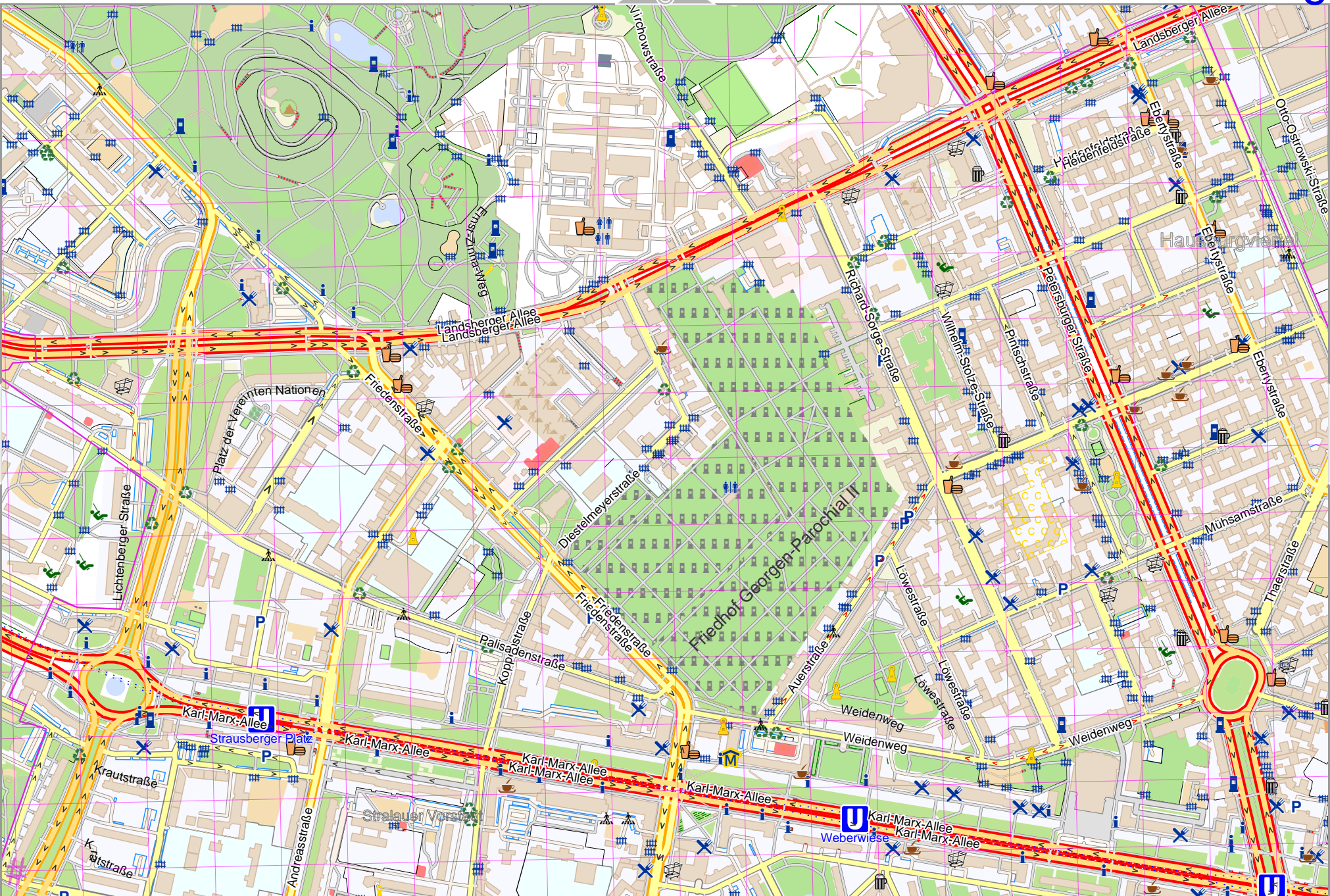
lon 13.39624 lat 52.51565 [nom. scale = 1 / 7500]

lon 13.42574 lat 52.52778

pdfmap_20260623_165848_BE_134404_52.5217_714.pdf

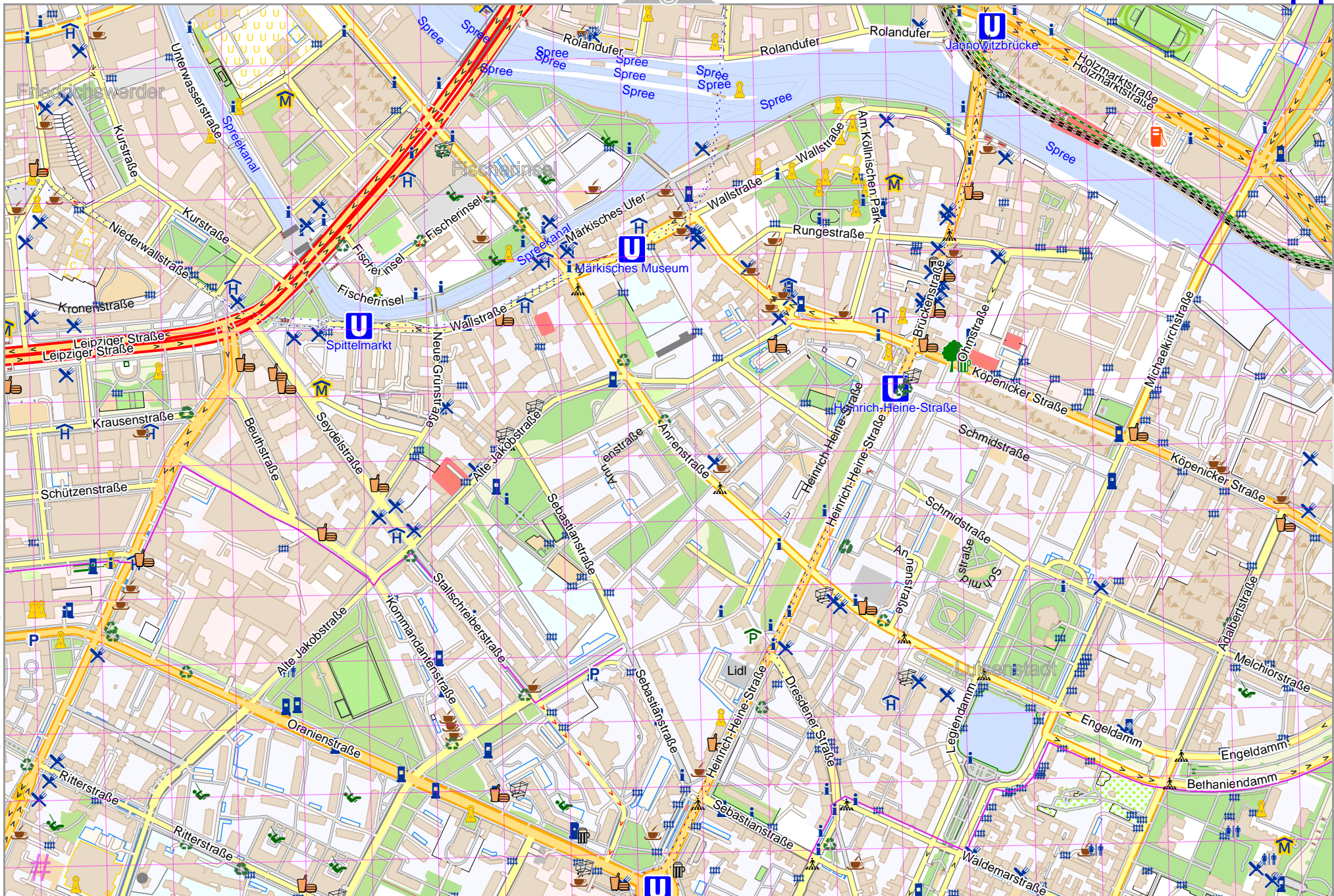


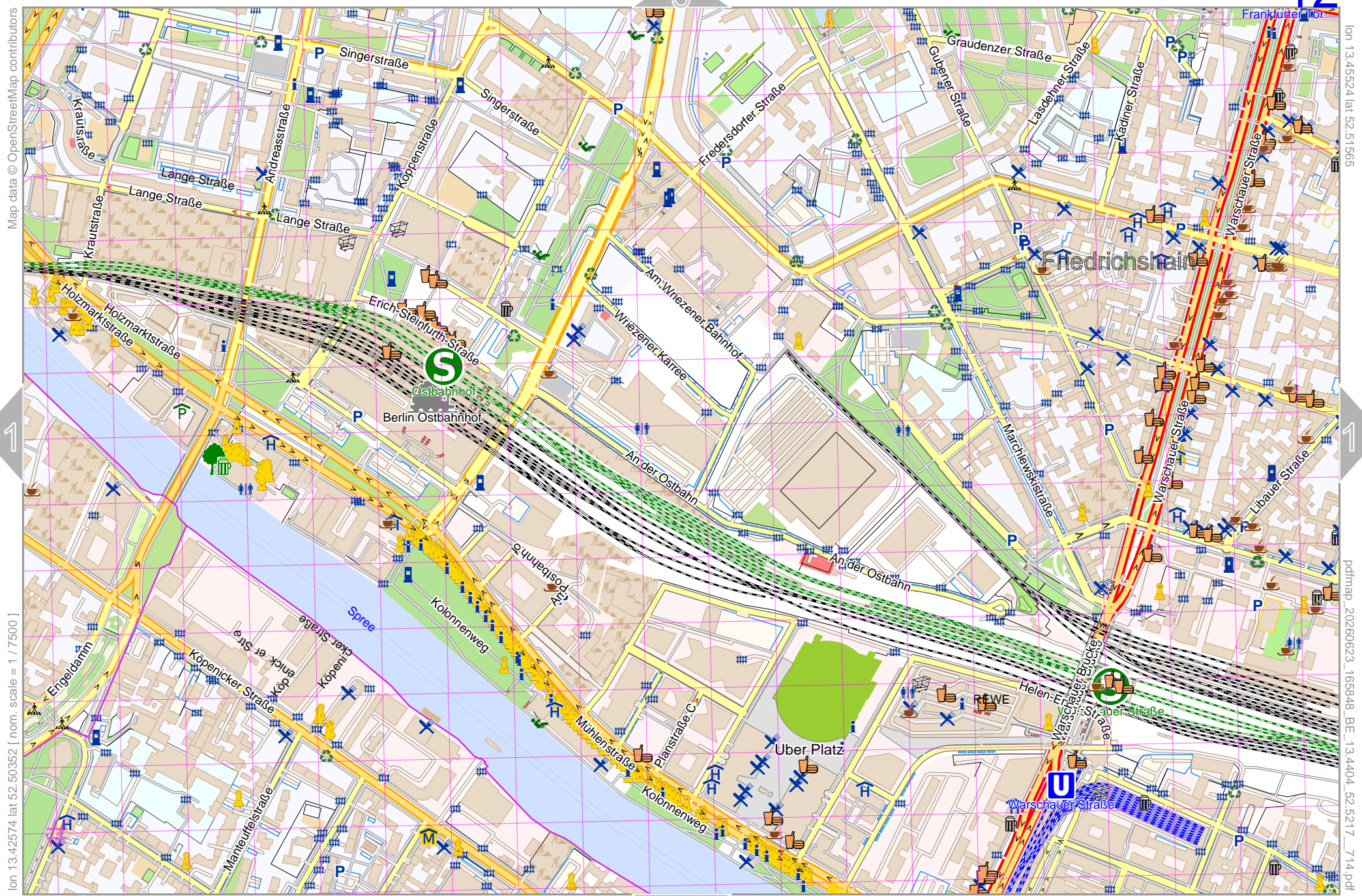
UTM: 33 U easting 391.20 km northing 5819.70 km
 UTM-Grid-width = 100m





UTM: 33 U easting 395.20 km northing 5819.60 km
 UTM-Grid-width = 100m





Map data © OpenStreetMap contributors

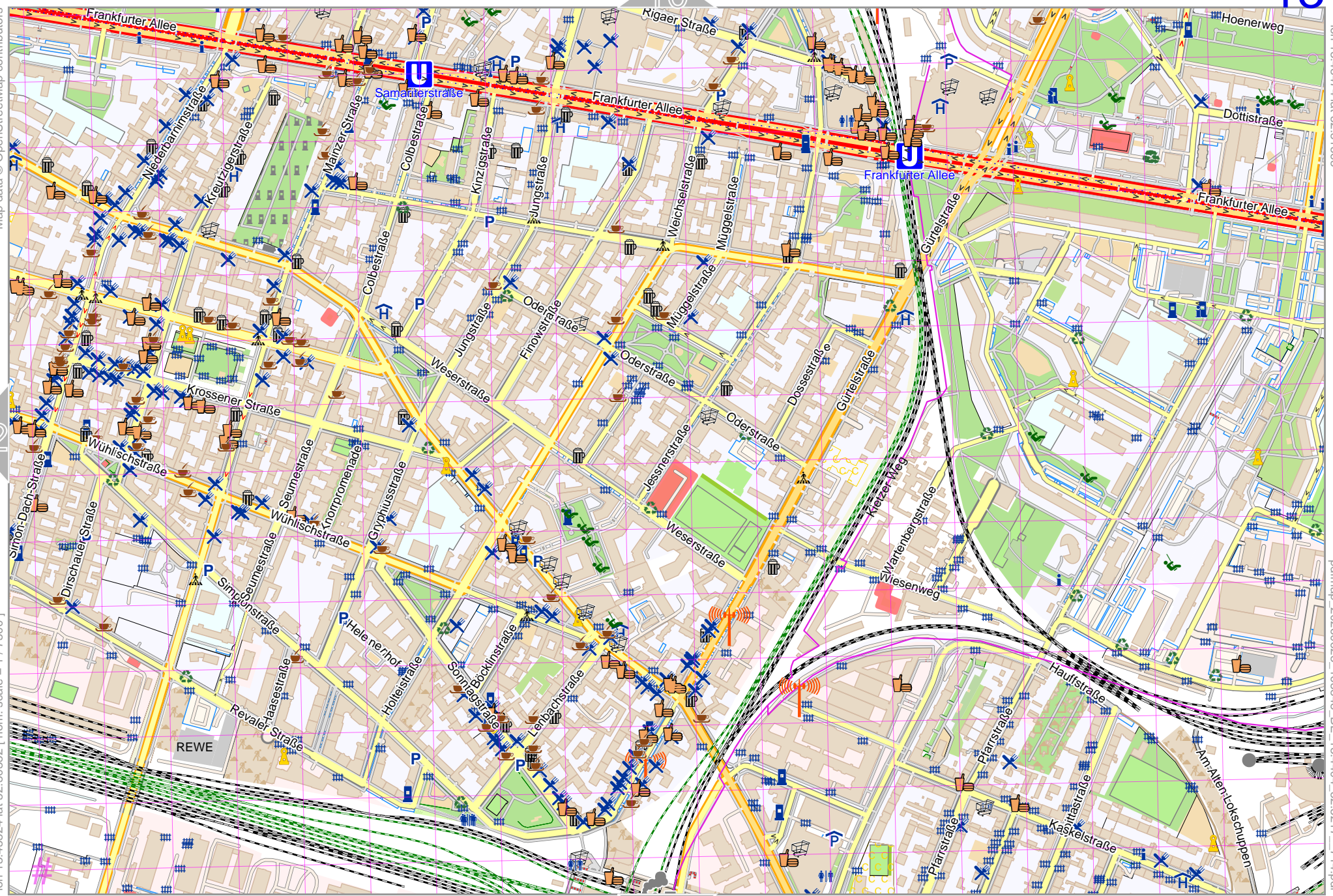
lon 13.45524 lat 52.51565

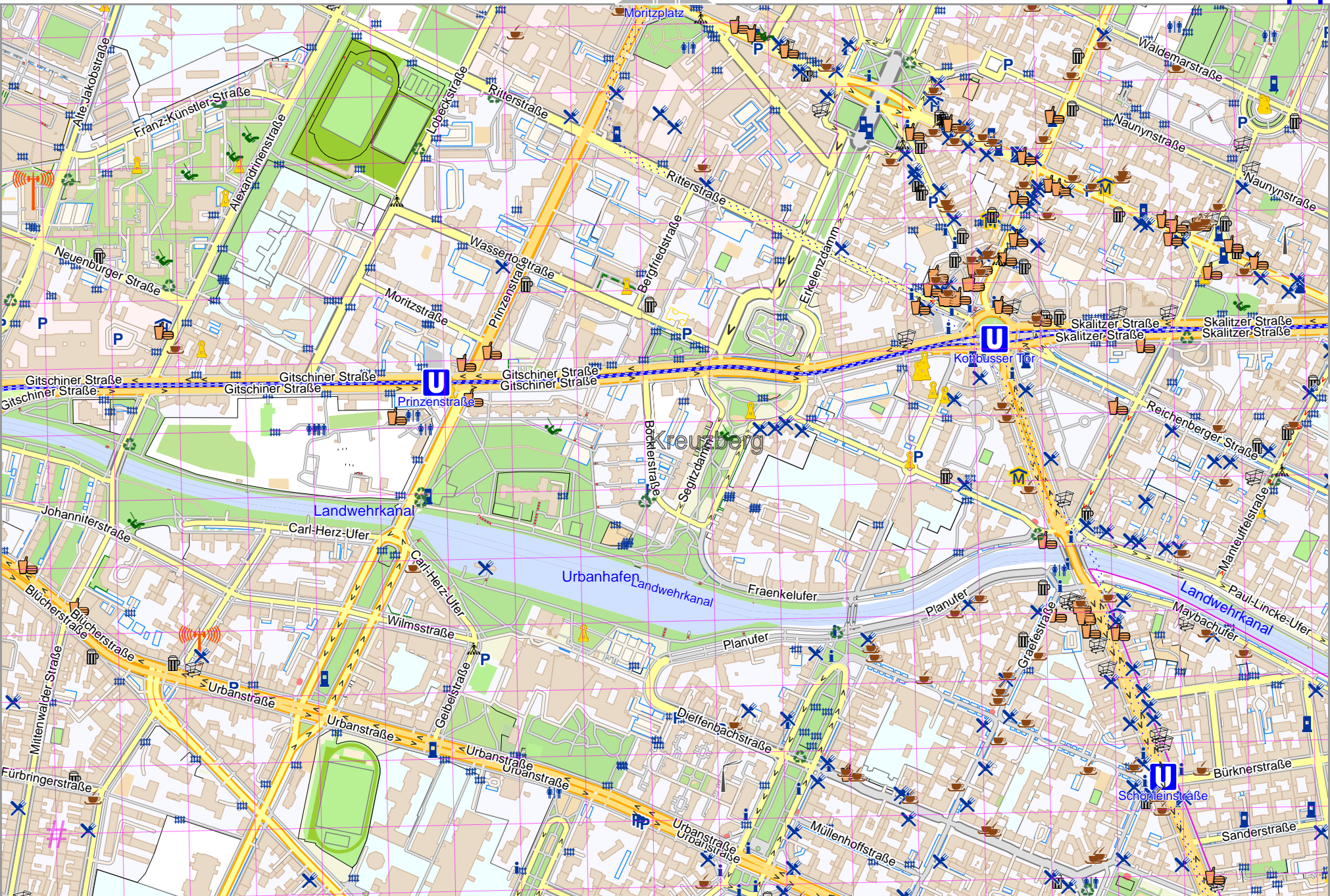
lon 13.42574 lat 52.50352 [nom. scale = 1 / 7500]

pdfmap_20260623_165848_BE_13.4404_52.5217_714.pdf

UTM: 33 U easting 393.20 km northing 5818.30 km

UTM-Grid-width = 100m



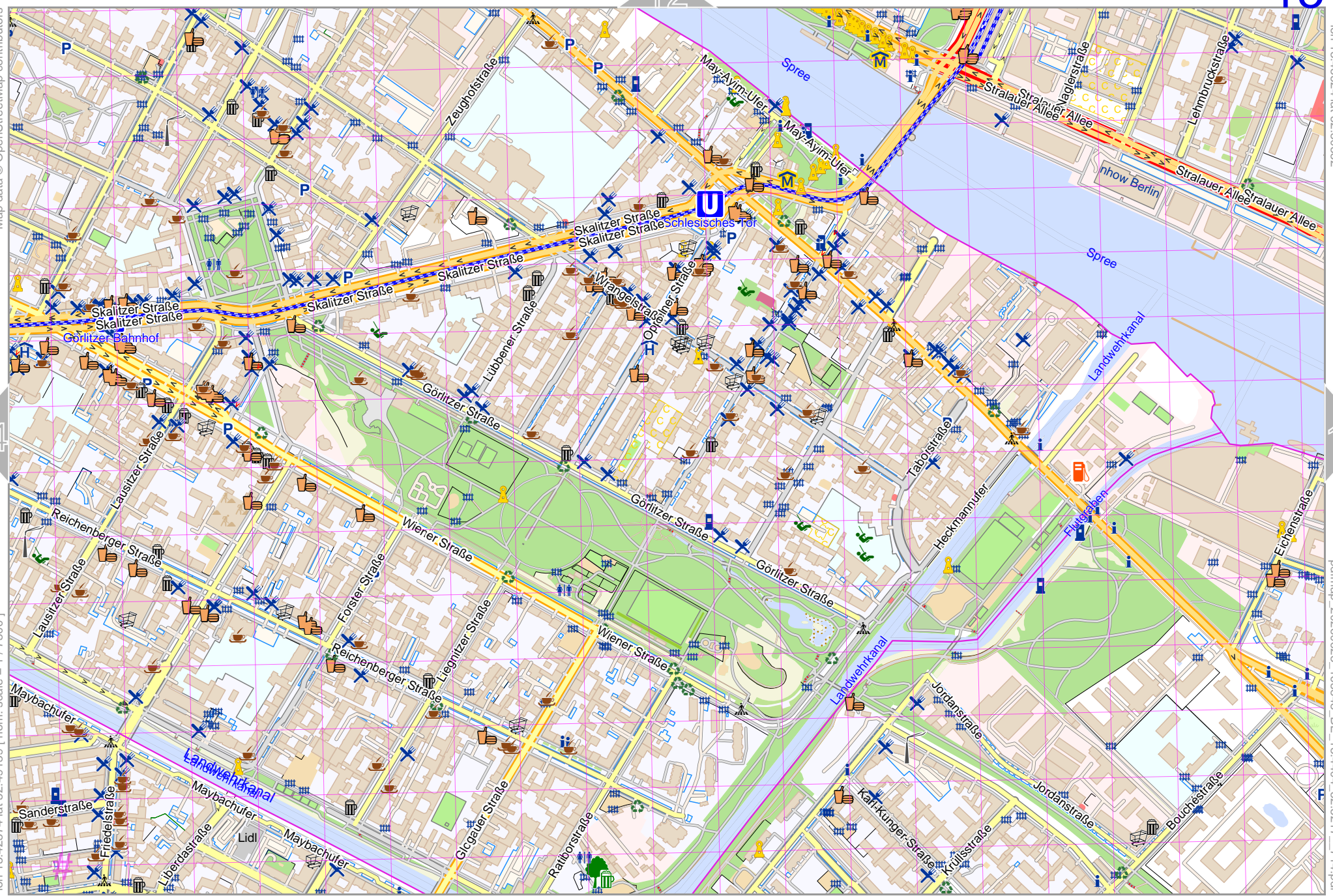


Map data © OpenStreetMap contributors

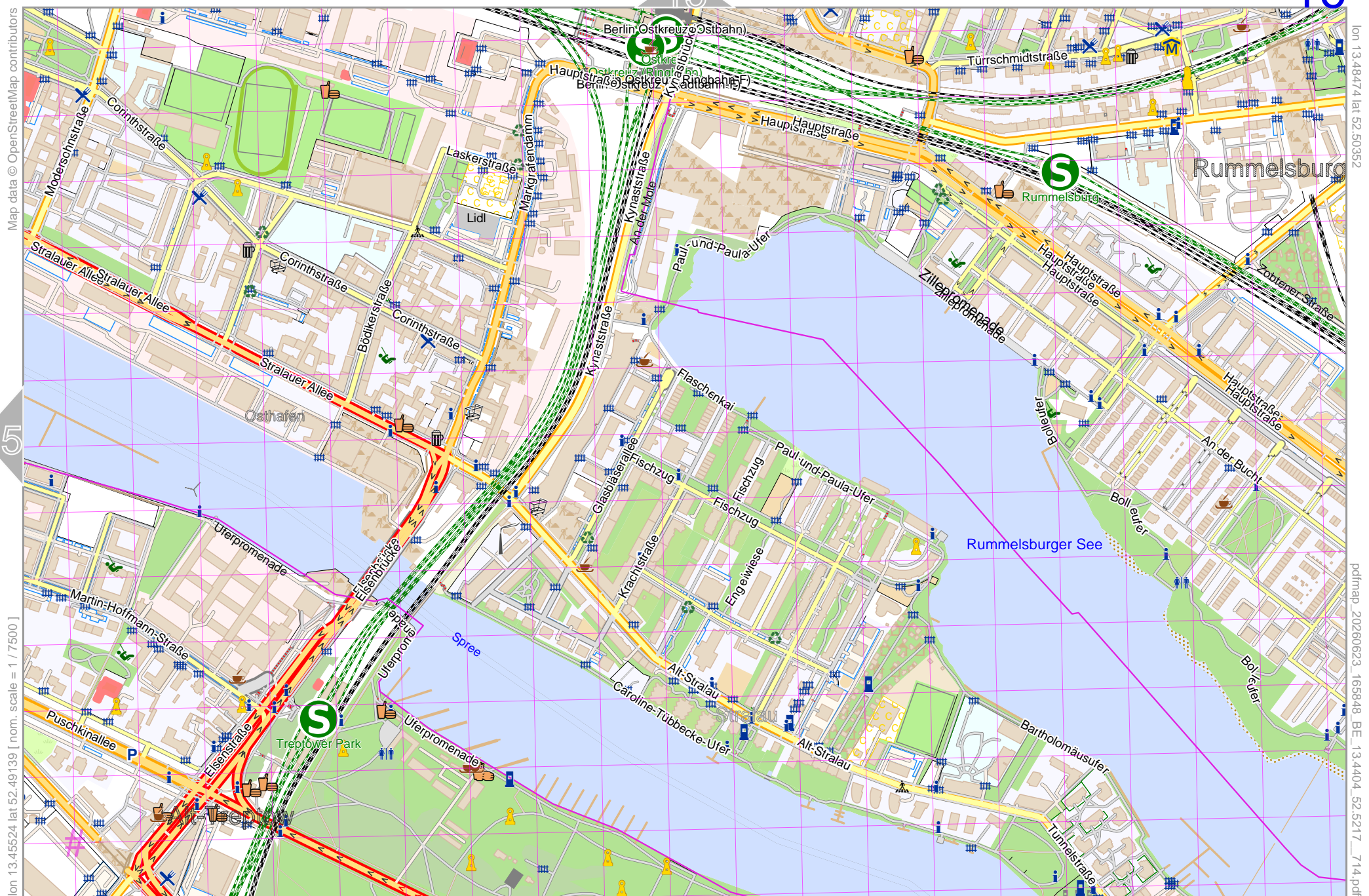
lon 13.455241ai 52.50352

pdfmap_20260623_165848_BE_13.4404_52.5217_714.pdf

lon 13.42574 lat 52.49139 [nom. scale = 1 / 7500]



UTM: 33 U easting 393.20 km northing 5816.90 km
 UTM-Grid-width = 100m



Map data © OpenStreetMap contributors

lon 13.484741ai 52.50352

lon 13.45524 lat 52.49139 [nom. scale = 1 / 7500]

pdfmap_20260623_165848_BE_134404_525217_714.pdf

UTM: 33 U easting 395.20 km northing 5816.90 km

UTM-Grid-width = 100m