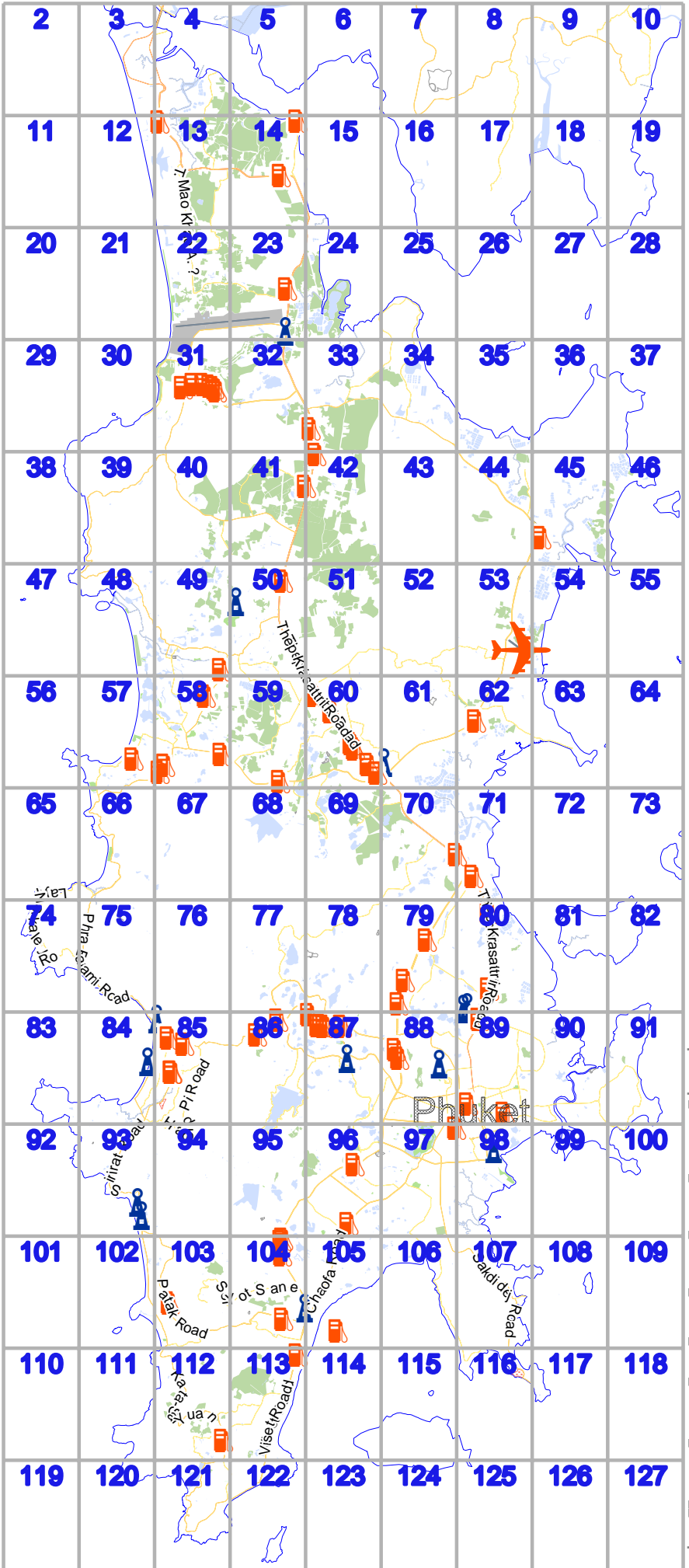


Map data © OpenStreetMap contributors



pdfmap_20260622_102056_Phuket_13500_9x14_98.3520_7.97772_828.pdf

Map data © OpenStreetMap contributors

lon 98.27493 lat 8.20587

[lon 98.25289 lat 8.17328 | nom. scale = 1 = 13500]

pdfmap_20260622_102056_Phuket_13500_9x14_98.3520_7.97772_828.pdf

0 100 m 700 m



Map data © OpenStreetMap contributors

lon 98.29697 lat 8.20587

2

4

[lon 98.27493 lat 8.17328 | nom. scale = 1 / 13500]

pdfmap_20260622_102056_Phuket_13500_9x14_98.3520_7.97772_828.pdf

0 100 m 700 m

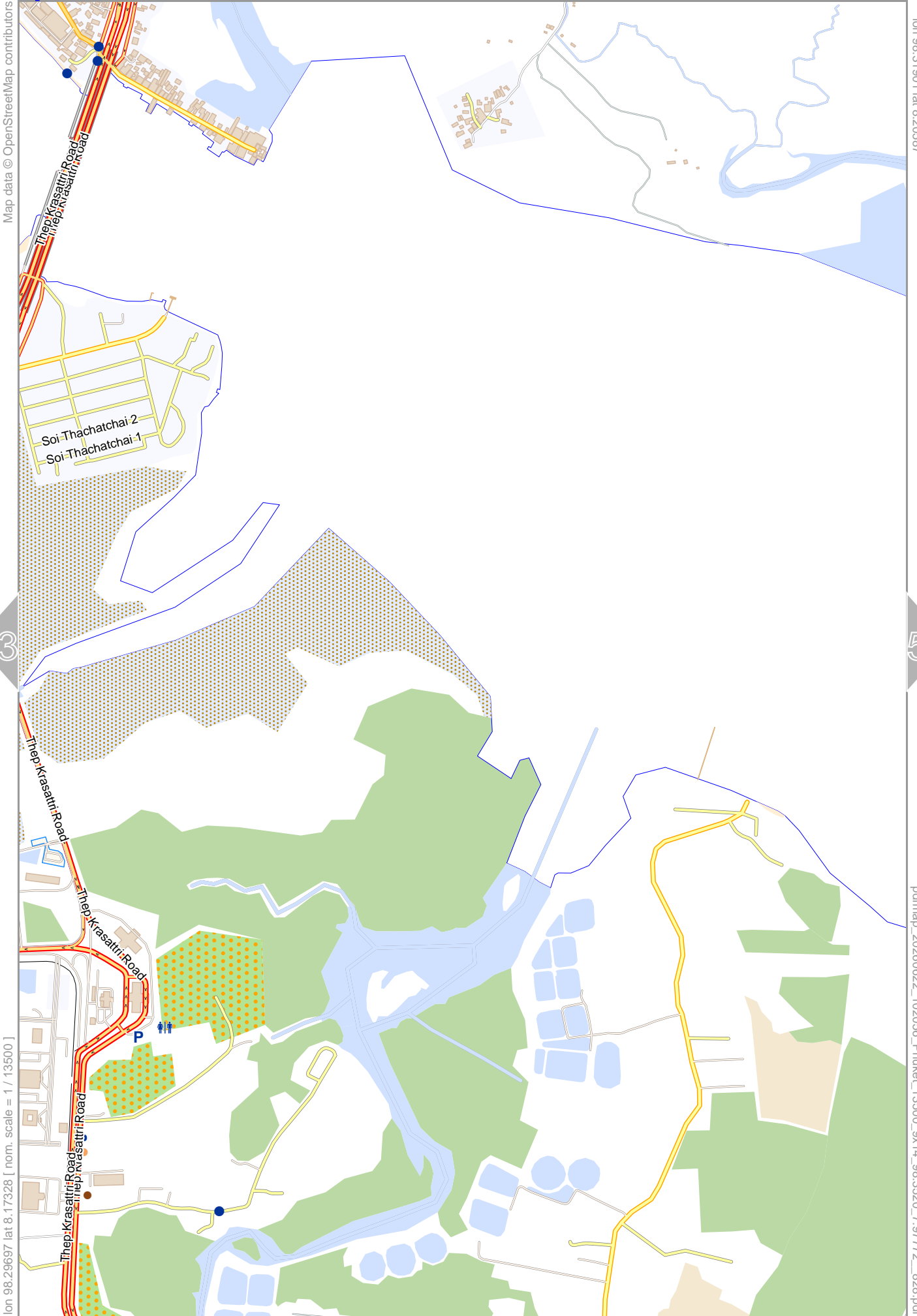
12



4

Map data © OpenStreetMap contributors

lon 98.31901 lat 8.20587



lon 98.29697 lat 8.17328 | nom. scale = 1 / 13500

pdfmap_20260622_102056_Phuket_13500_9x14_98.3520_7.97772_828.pdf

0 100 m 700 m

13

Map data © OpenStreetMap contributors

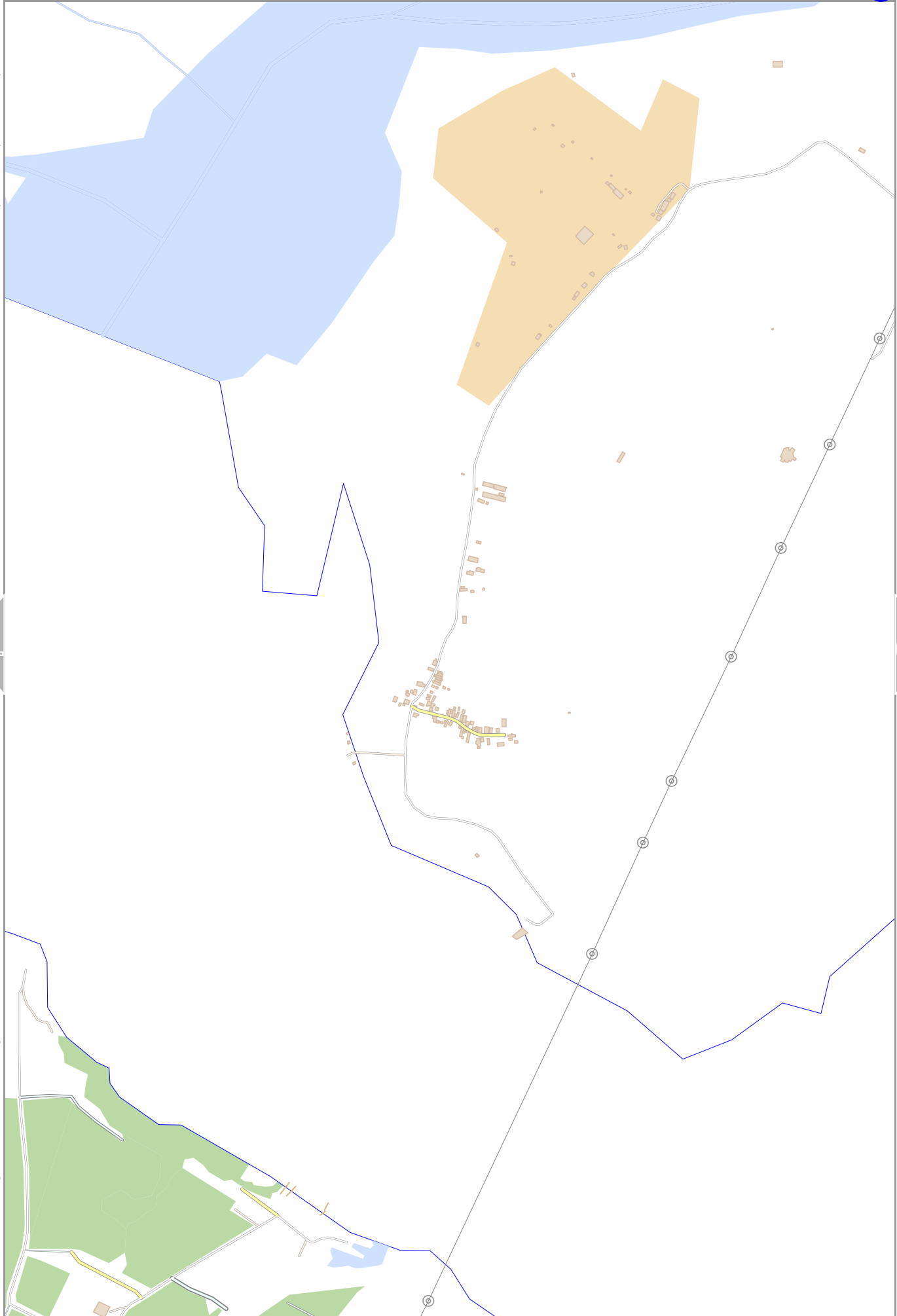
lon 98.34105 lat 8.20587



[lon 98.31901 lat 8.17328 | nom. scale = 1 / 13500]

pdfmap_20260622_102056_Phuket_13500_9x14_98.3520_7.97772_828.pdf

0 100 m 700 m



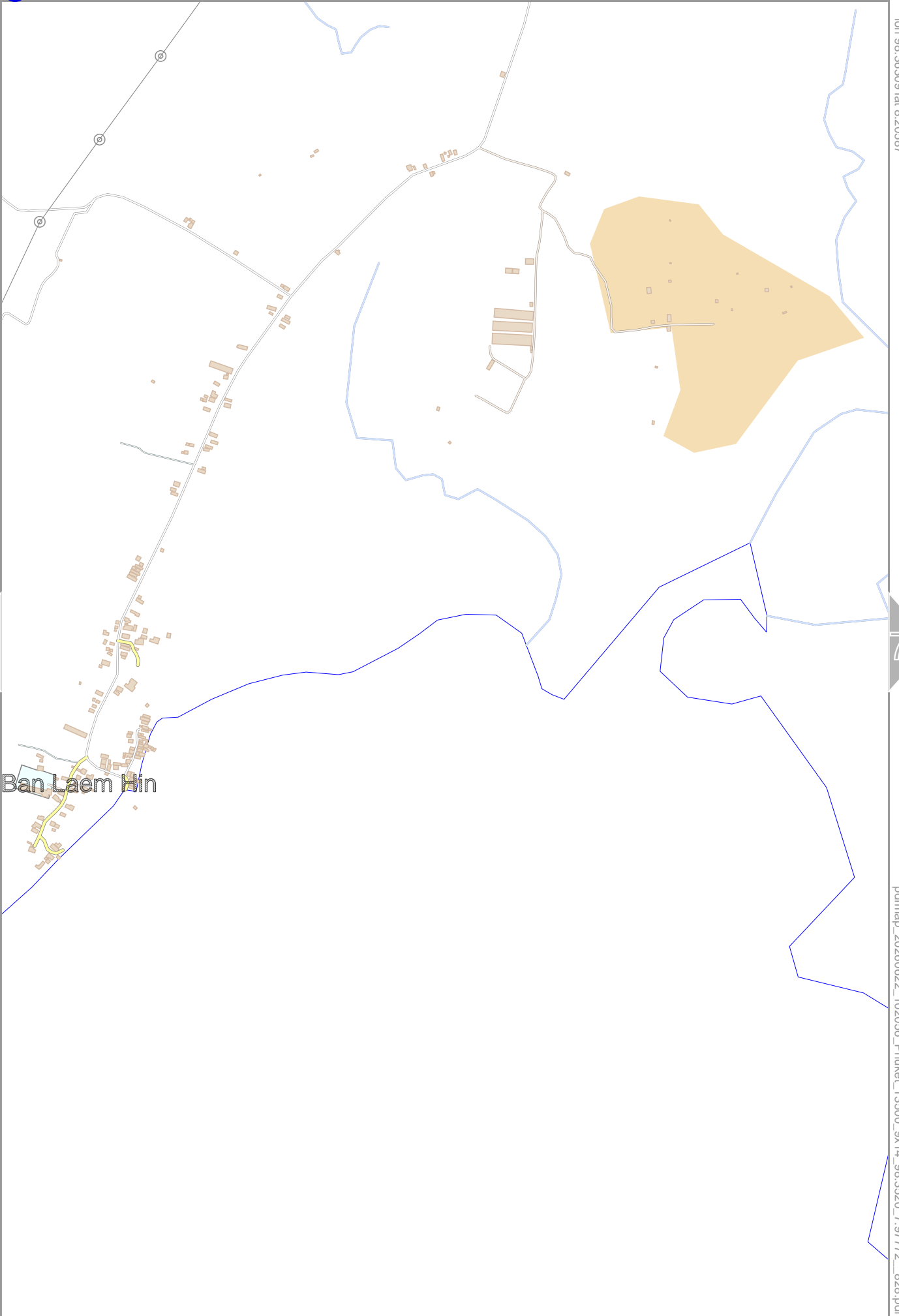
Map data © OpenStreetMap contributors

lon 98.36309 lat 8.20587



lon 98.34105 lat 8.17328 | nom. scale = 1 / 13500 |

pdfmap_20260622_102056_Phuket_13500_9x14_98.3520_7.97772_828.pdf



Map data © OpenStreetMap contributors

lon 98.38513 lat 8.20587

Ban Tong Lang

lon 98.36309 lat 8.17328 [nom. scale = 1 / 13500]

pdfmap_20260622_102056_Phuket_13500_9x14_98.38520_7.97772_828.pdf

0 100 m 700 m

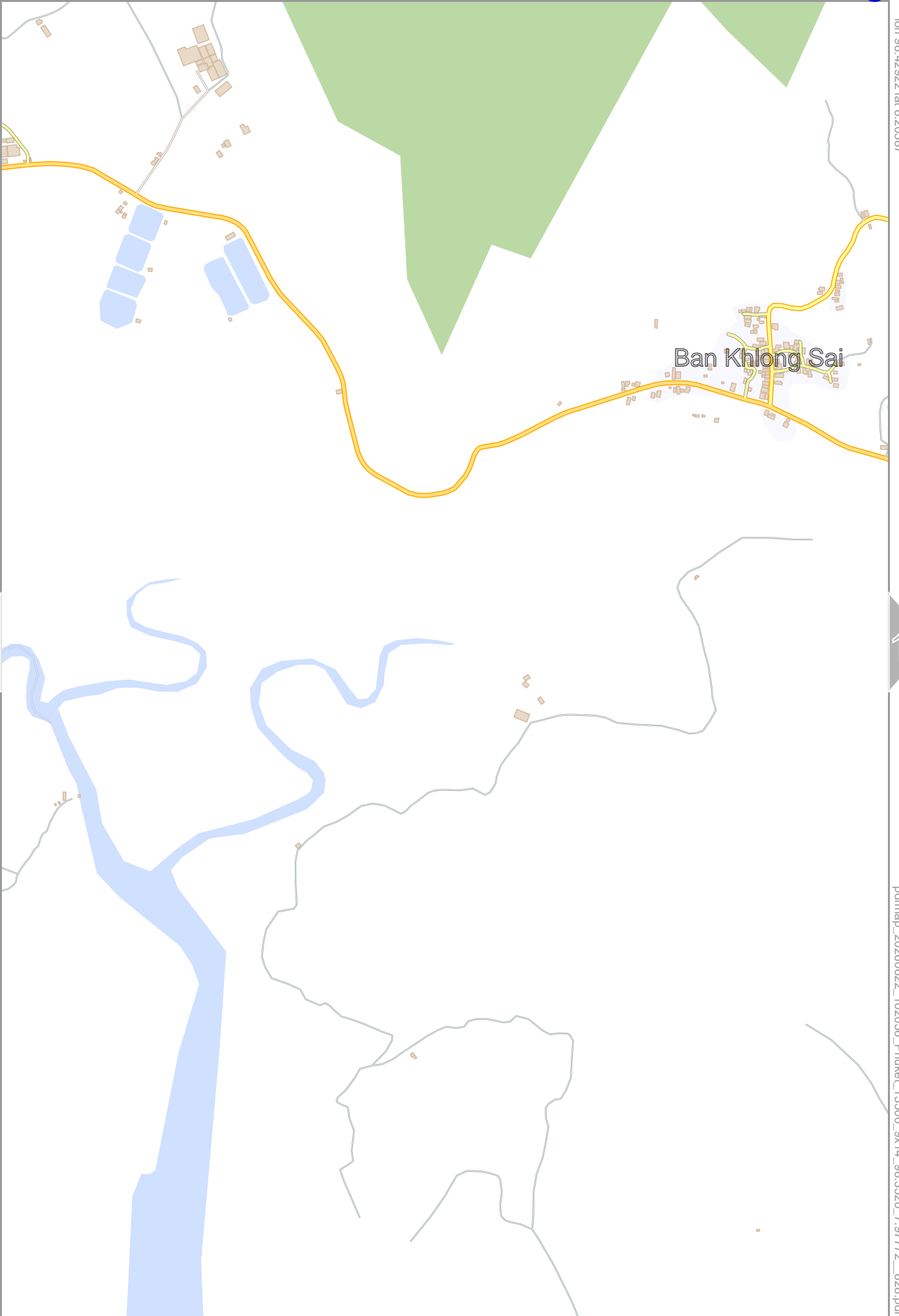
16





Map data © OpenStreetMap contributors

lon 98.42922 lat 8.20587



Ban Khlong Sai

lon 98.40718 lat 8.17328 | nom. scale = 1 / 13500

pdfmap_20260622_102056_Phuket_13500_9x14_98.3520_7.97772_828.pdf

0 100 m 700 m

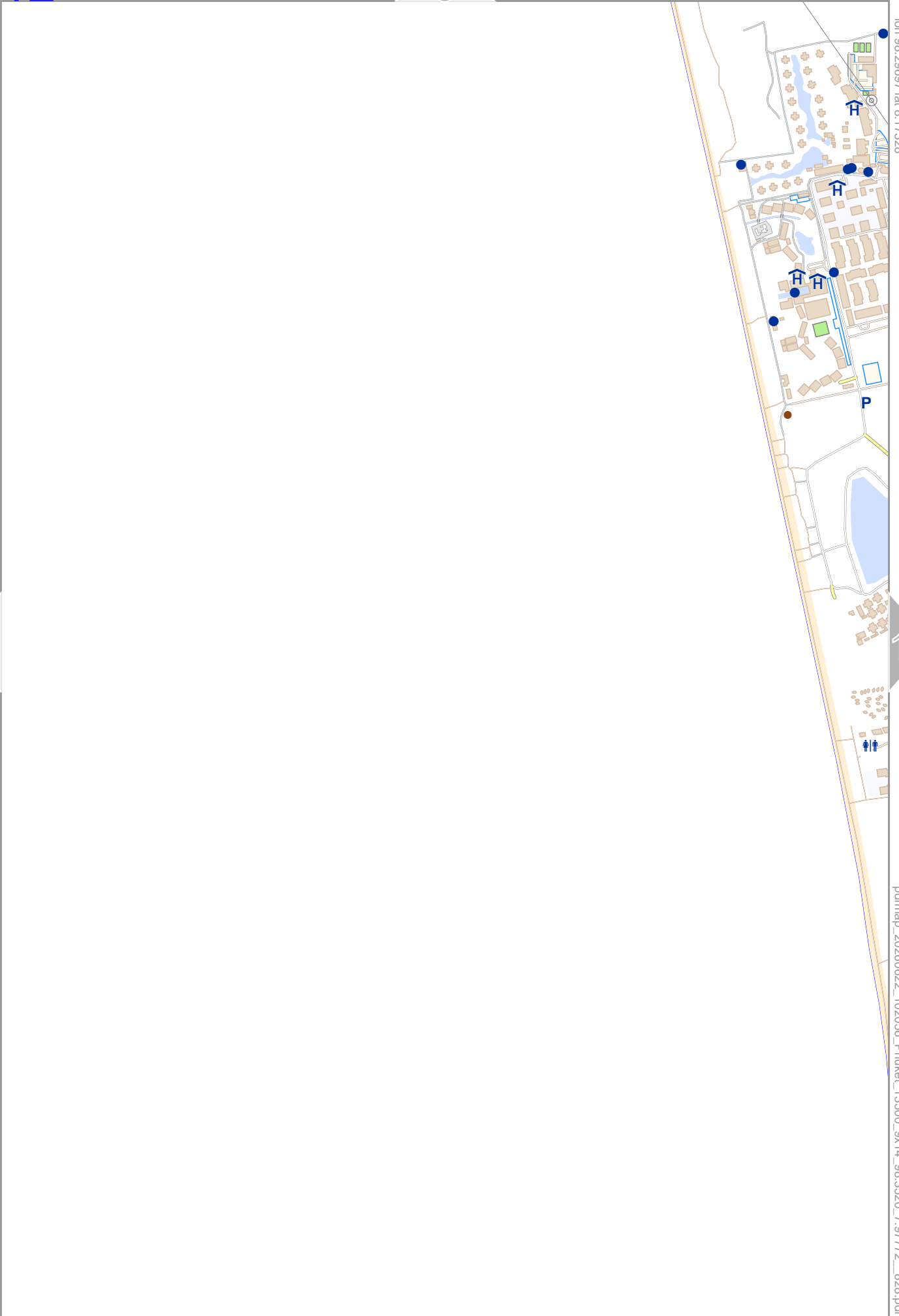
Map data © OpenStreetMap contributors

lon 98.27493 lat 8.17328

[lon 98.25289 lat 8.14069 | nom. scale = 1 = 13500]

pdfmap_20260622_102056_Phuket_13500_9x14_98.3520_7.97772_828.pdf

0 100 m 700 m



Map data © OpenStreetMap contributors

lon 98.31901 lat 8.17328

[lon 98.29697 lat 8.14069 | nom. scale = 1 / 13500]

pdfmap_20260622_102056_Phuket_13500_9x14_98.3520_7.97772_828.pdf

0 100 m 700 m



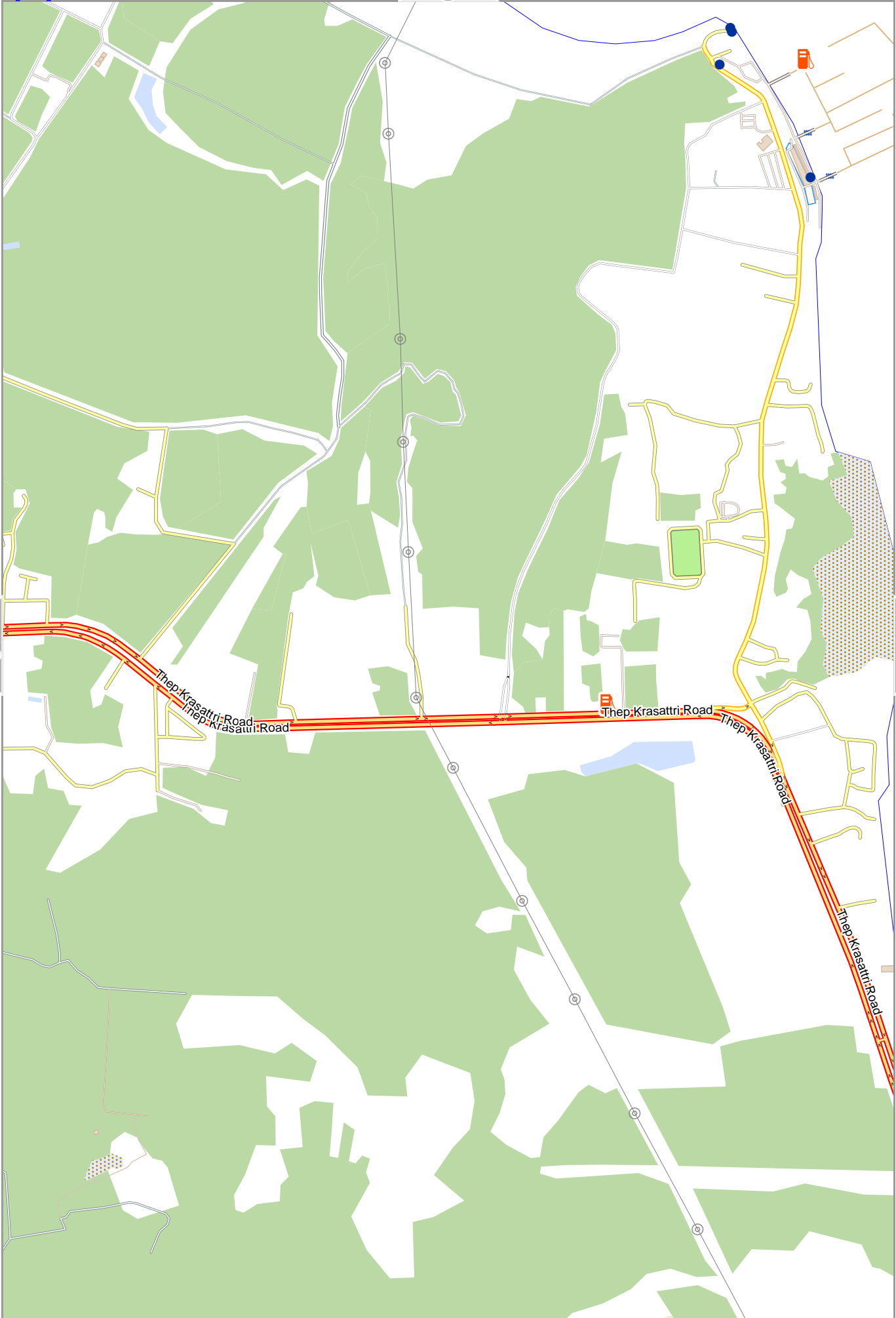
Map data © OpenStreetMap contributors

lon 98.34105 lat 8.17328

lon 98.31901 lat 8.14069 [nom. scale = 1 / 13500]

pdfmap_20260622_102056_Phuket_13500_9x14_98.3520_7.97772_828.pdf

0 100 m 700 m



Map data © OpenStreetMap contributors

lon 98.36309 lat 8.17328

14


16

lon 98.34105 lat 8.14069 | nom. scale = 1 / 13500 |

pdfmap_20260622_102056_Phuket_13500_9x14_98.3620_7.97772_828.pdf

0 100 m 700 m

24



Map data © OpenStreetMap contributors

lon 98.38513 lat 8.17328

Ban Ba Gan

Ban Bang Chan

[lon 98.36309 lat 8.14069 | nom. scale = 1 / 13500]

pdfmap_20260622_102056_Phuket_13500_9x14_98.38520_7.97772_828.pdf

0 100 m 700 m



Map data © OpenStreetMap contributors

lon 98.40718 lat 8.17328

16

18

Ban Chao Khrua

[lon 98.38513 lat 8.14069 | nom. scale = 1 / 13500]

pdfmap_20260622_102056_Phuket_13500_9x14_98.3520_7.97772_828.pdf

0 100 m 700 m

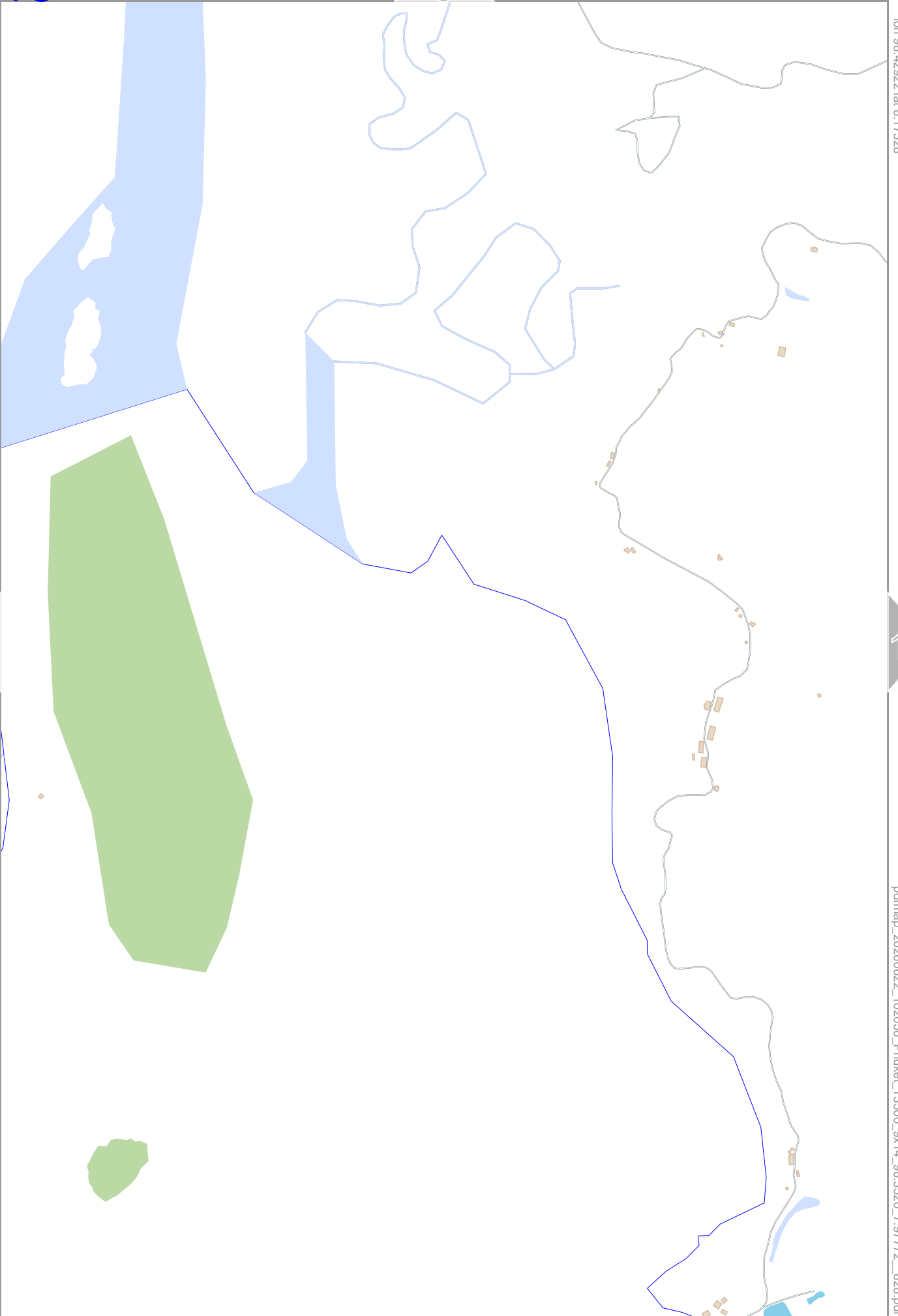
Map data © OpenStreetMap contributors

lon 98.42922 lat 8.17328

lon 98.40718 lat 8.14069 | nom. scale = 1 / 13500 |

pdfmap_20260622_102056_Phuket_13500_9x14_98.3520_7.97772_828.pdf

0 100 m 700 m



Map data © OpenStreetMap contributors

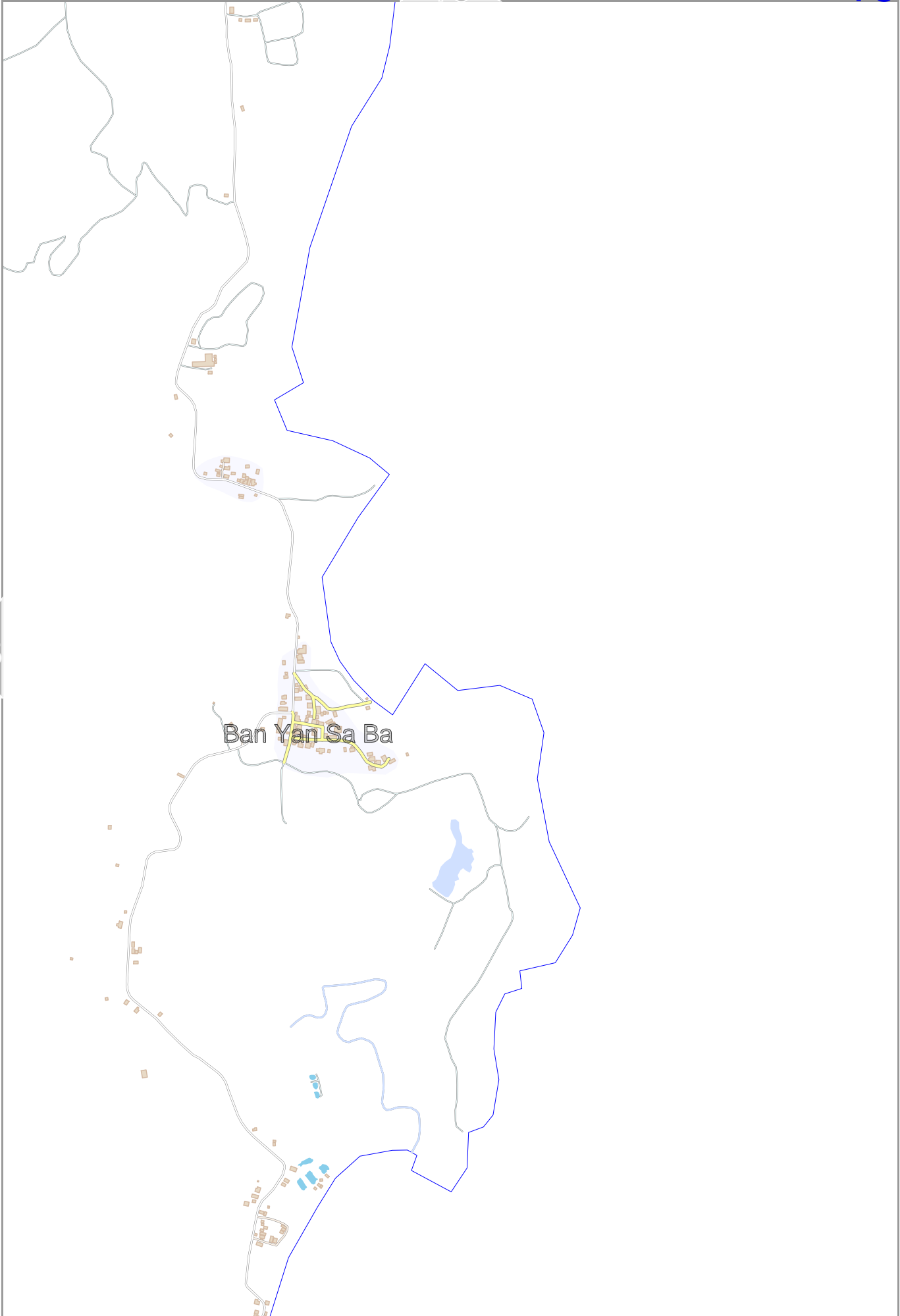
lon 98.45126 lat 8.17328

Ban Yan Sa Ba

[lon 98.42922 lat 8.14069 | nom. scale = 1 / 13500]

pdfmap_20260622_102056_Phuket_13500_9x14_98.3520_7.97772_828.pdf

0 100 m 700 m



Map data © OpenStreetMap contributors

lon 98.27493 lat 8.14069

lon 98.25289 lat 8.10810 [nom. scale = 1 = 13500]

pdfmap_20260622_102056_Phuket_13500_9x14_98.3520_7.97772_828.pdf

0 100 m 700 m

Map data © OpenStreetMap contributors

lon 98.29697 lat 8.14069

20

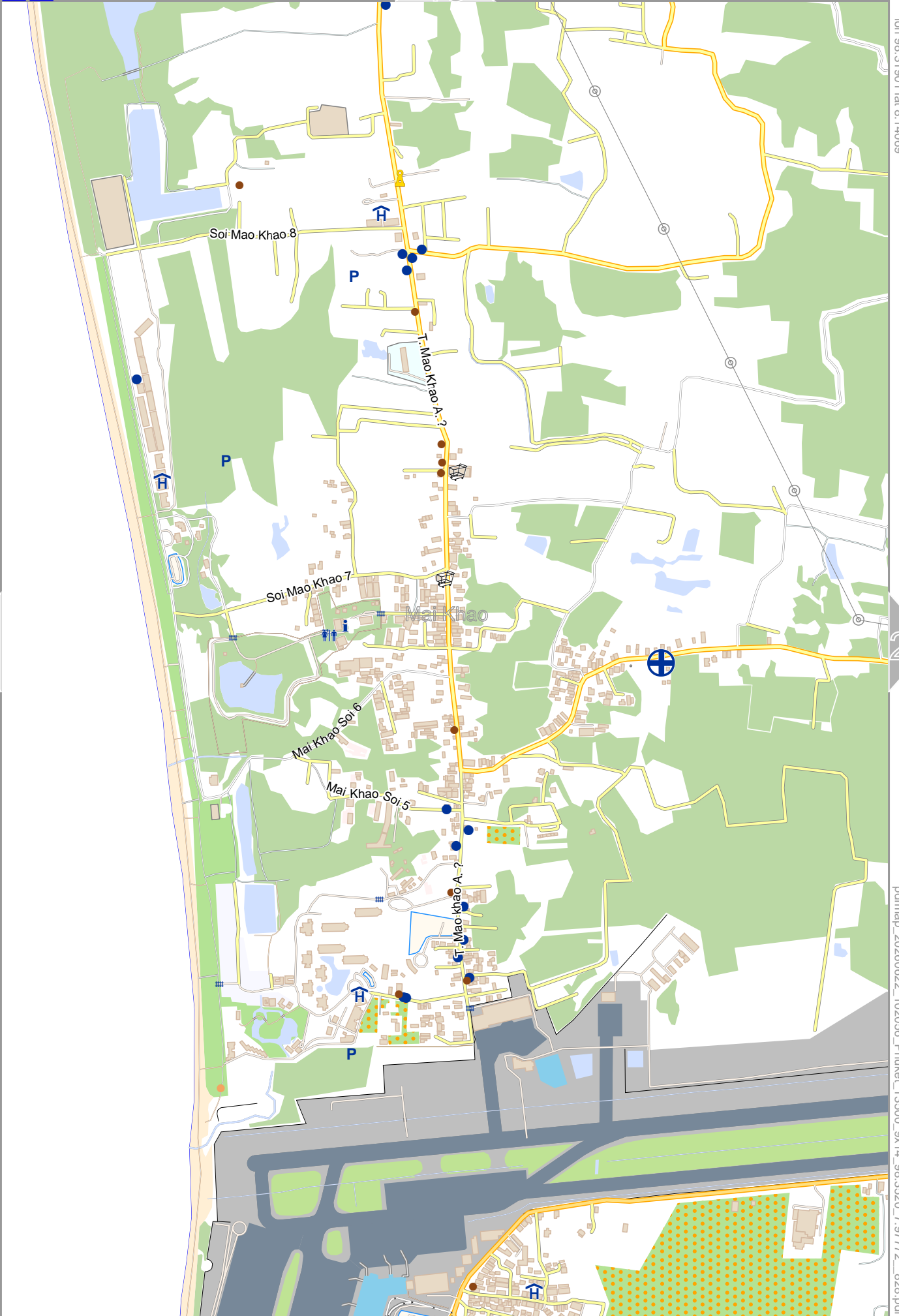
22

lon 98.27493 lat 8.10810 [nom. scale = 1 / 13500]

pdfmap_20260622_102056_Phuket_13500_9x14_98.3520_7.97772_828.pdf

0 100 m 700 m

30



Map data © OpenStreetMap contributors

lon 98.34105 lat 8.14069

22

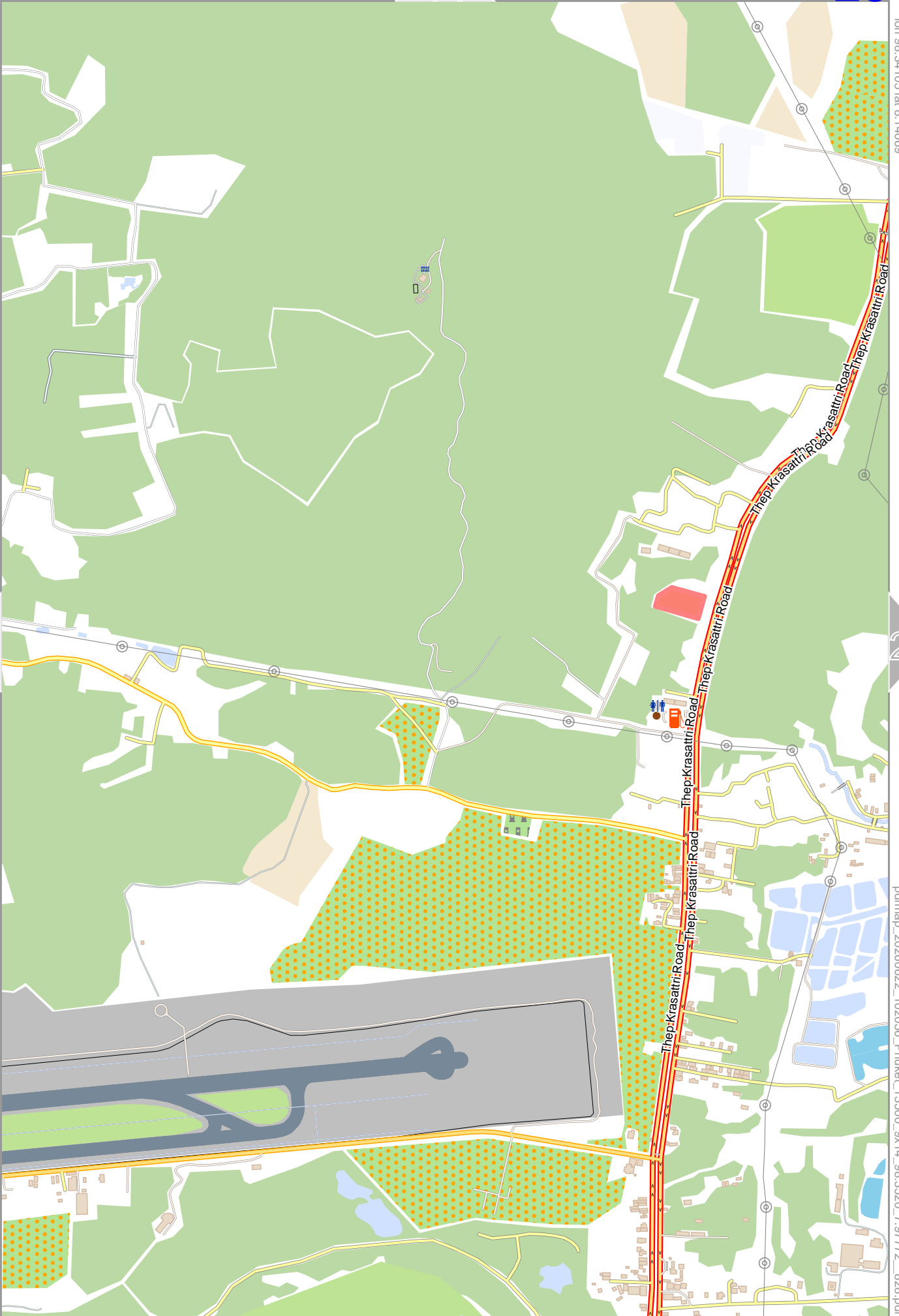
24

[lon 98.31901 lat 8.10810 | nom. scale = 1 / 13500]

pdfmap_20260622_102056_Phuket_13500_9x14_98.3520_7.97772_828.pdf

0 100 m 700 m

32



24

15

Map data © OpenStreetMap contributors

Thep Krasatti Road

lon 98.36309 lat 8.14069

23

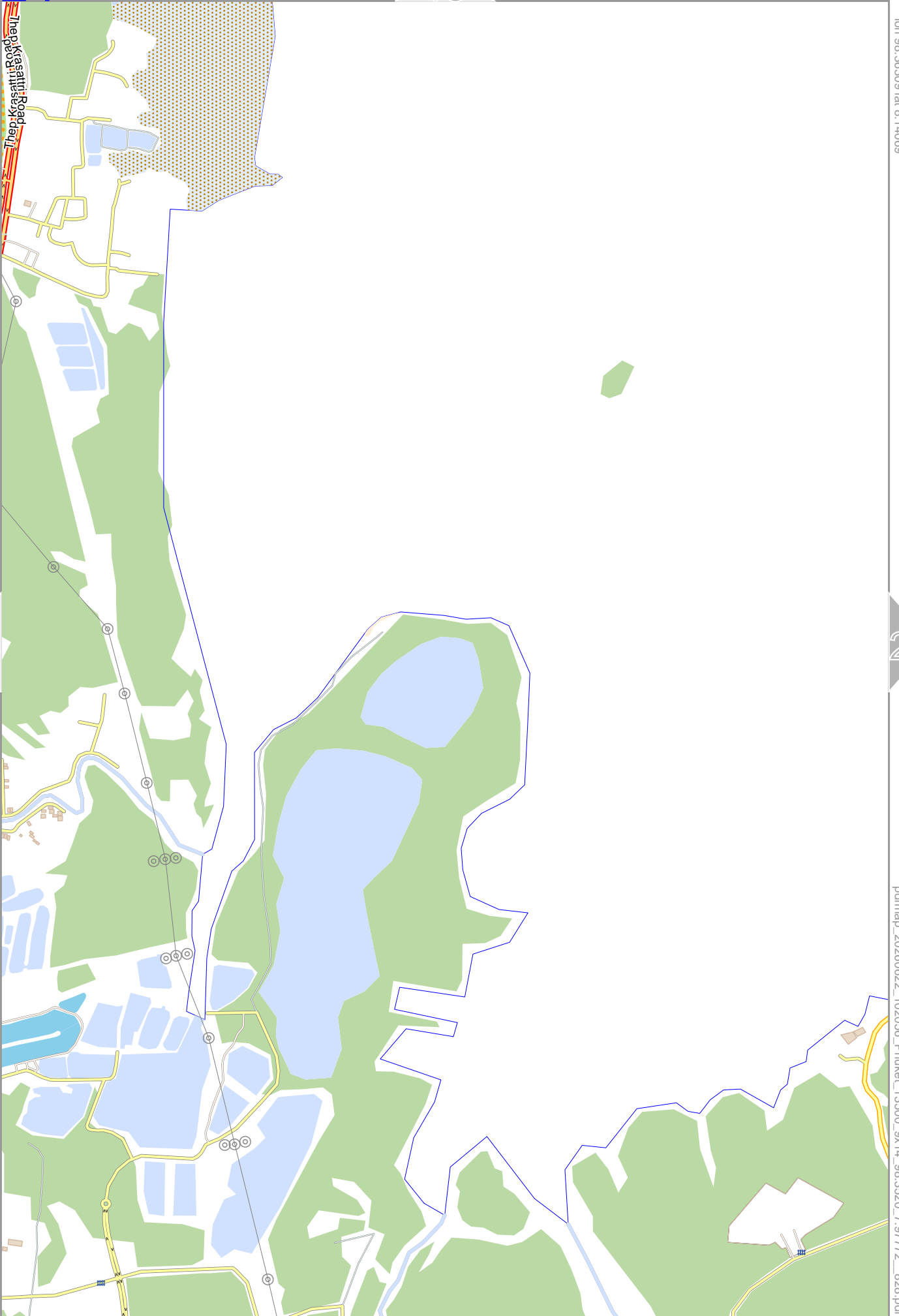
25

lon 98.34105 lat 8.10810 [nom. scale = 1 / 13500]

pdfmap_20260622_102056_Phuket_13500_9x14_98.3520_7.97772_828.pdf

0 100 m 700 m

33



lon 98.38513 lat 8.14069

Map data © OpenStreetMap contributors

lon 98.36309 lat 8.10810 [nom. scale = 1 / 13500]

pdfmap_20260622_102056_Phuket_13500_9x14_98.3520_7.97772_828.pdf

0 100 m 700 m



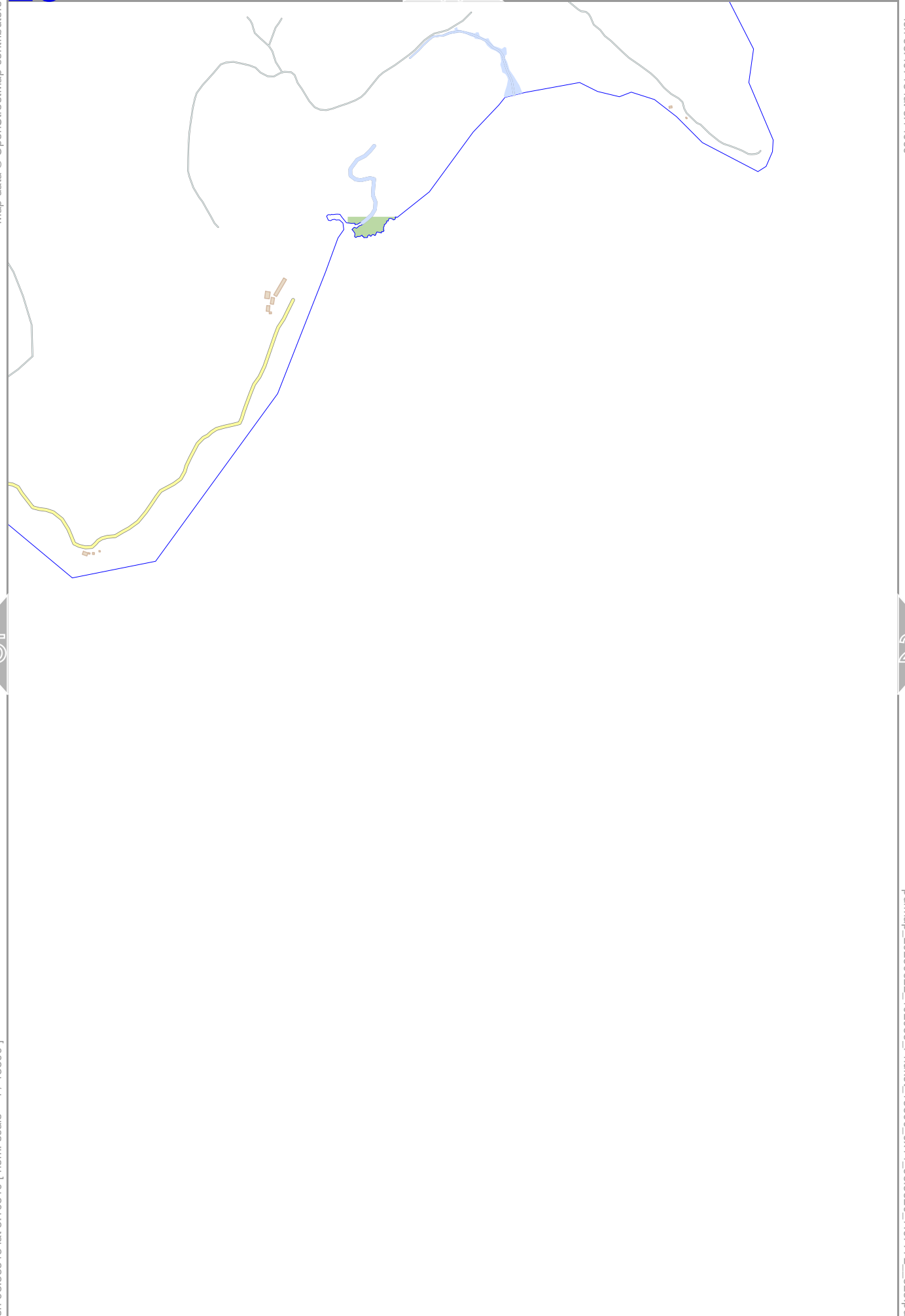
Map data © OpenStreetMap contributors

lon 98.40718 lat 8.14069

lon 98.38513 lat 8.10810 [nom. scale = 1 / 13500]

pdfmap_20260622_102056_Phuket_13500_9x14_98.3520_7.97772_828.pdf

0 100 m 700 m



Map data © OpenStreetMap contributors

lon 98.42922 lat 8.14069

[lon 98.40718 lat 8.10810 | nom. scale = 1 / 13500]

pdfmap_20260622_102056_Phuket_13500_9x14_98.3520_7.97772_828.pdf

0 100 m 700 m


Map data © OpenStreetMap contributors

lon 98.45126 lat 8.14069

[lon 98.42922 lat 8.10810 | nom. scale = 1 | 13500]

pdfmap_20260622_102056_Phuket_13500_9x14_98.3520_7.97772_828.pdf

0 100 m 700 m



Map data © OpenStreetMap contributors

lon 98.27493 lat 8.10810

[lon 98.25289 lat 8.07550 | nom. scale = 1 : 13500]

pdfmap_20260622_102056_Phuket_13500_9x14_98.3520_7.97772_828.pdf

0 100 m 700 m



Map data © OpenStreetMap contributors

lon 98.29697 lat 8.10810

lon 98.27493 lat 8.07550 [nom. scale = 1 / 13500]



0 100 m 700 m

pdfmap_20260622_102056_Phuket_13500_9x14_98.3520_7.97772_828.pdf

Map data © OpenStreetMap contributors

lon 98.31901 lat 8.10810

30

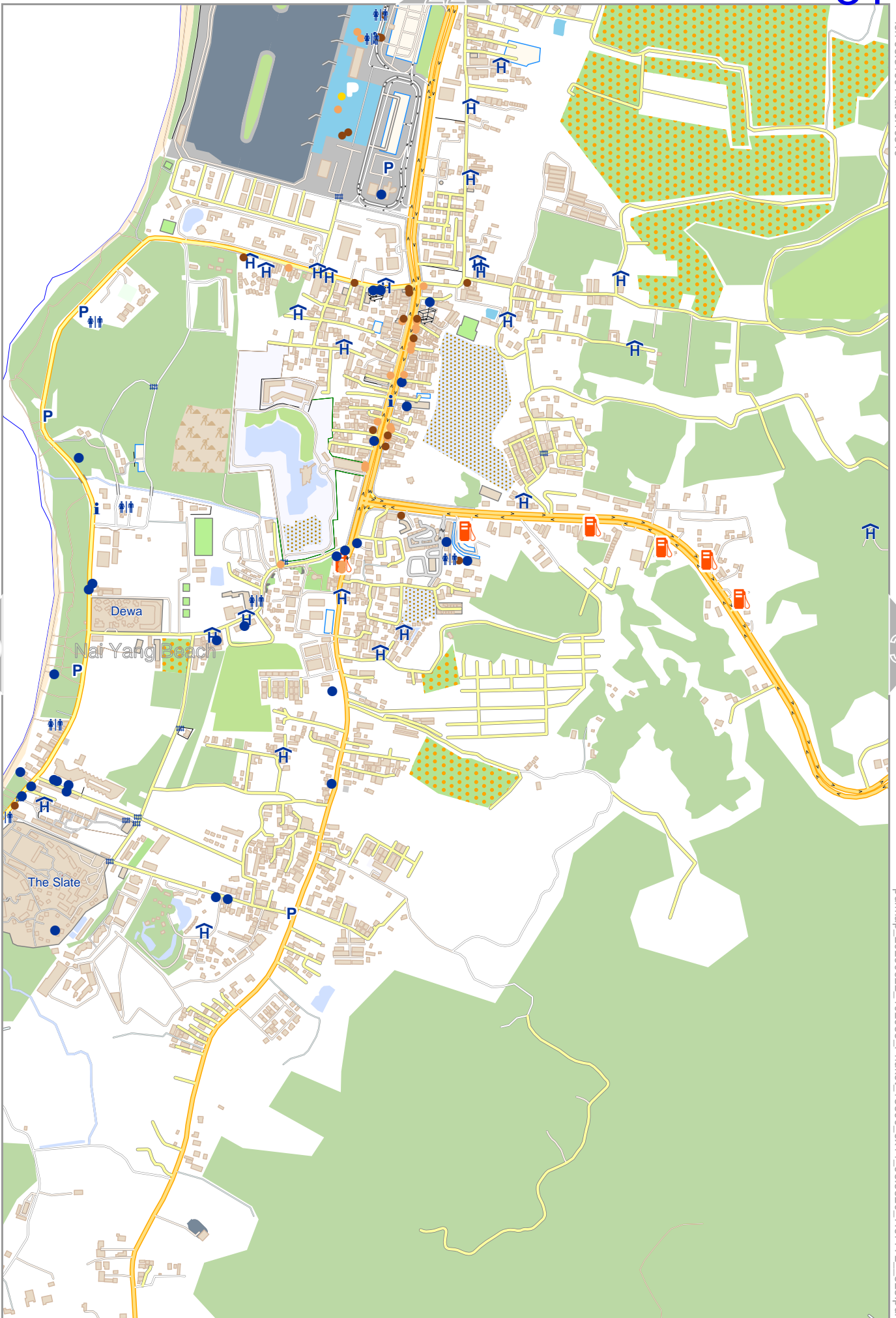
32

[lon 98.29697 lat 8.07550 | nom. scale = 1 / 13500]

pdfmap_20260622_102056_Phuket_13500_9x14_98.3520_7.97772_828.pdf

0 100 m 700 m

40



Map data © OpenStreetMap contributors

lon 98.34105 lat 8.10810

[lon 98.31901 lat 8.07550 [nom. scale = 1 / 13500]

pdfmap_20260622_102056_Phuket_13500_9x14_98.3520_7.97772_828.pdf

0 100 m 700 m





34

25

Map data © OpenStreetMap contributors

lon 98.38513 lat 8.10810

33

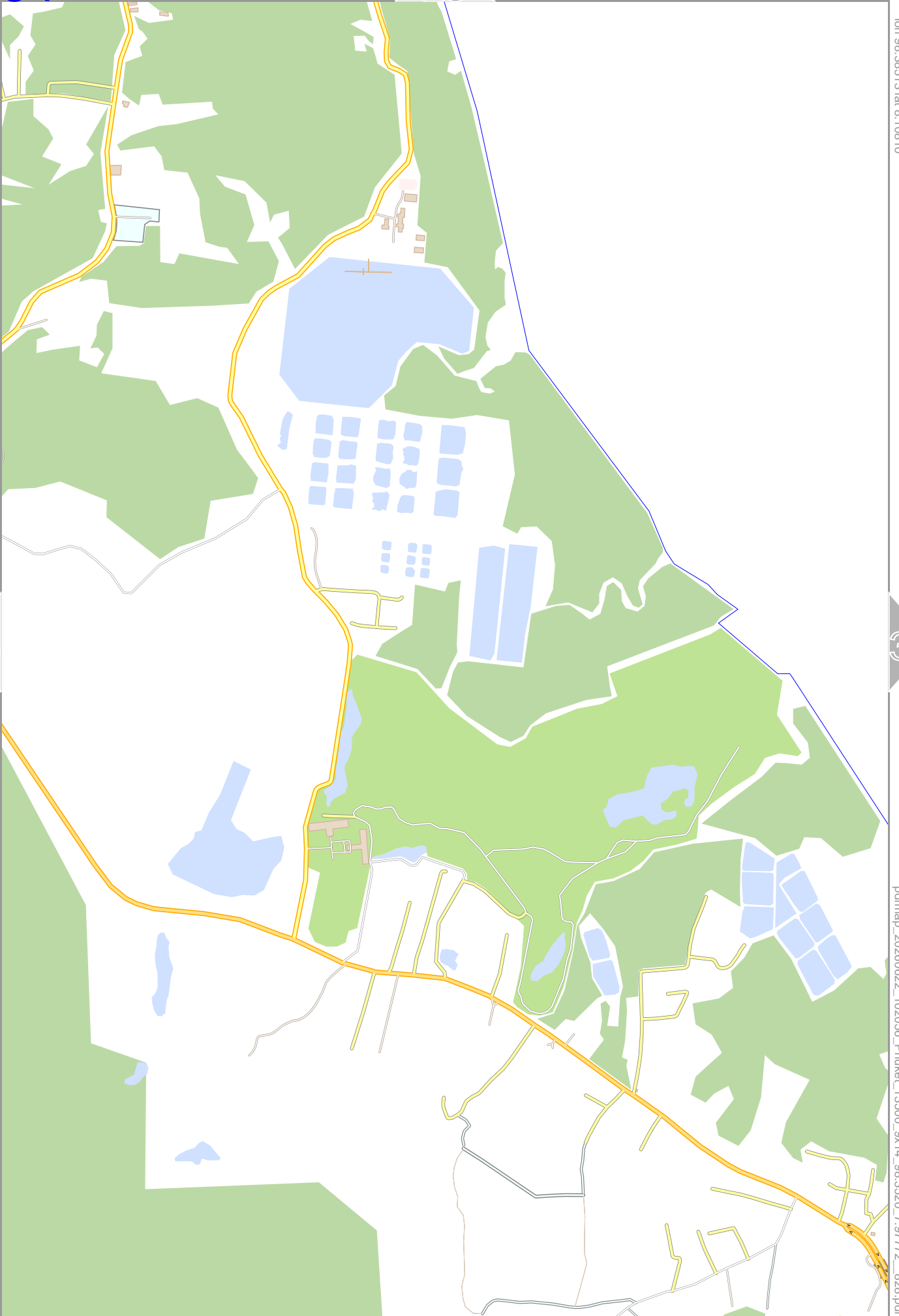
35

lon 98.36309 lat 8.07550 [nom. scale = 1 / 13500]

pdfmap_20260622_102056_Phuket_13500_9x14_98.3520_7.97772_828.pdf

0 100 m 700 m

43



Map data © OpenStreetMap contributors

lon 98.40718 lat 8.10810

34


36

[lon 98.38513 lat 8.07550 | nom. scale = 1 / 13500]

pdfmap_20260622_102056_Phuket_13500_9x14_98.3520_7.97772_828.pdf

0 100 m 700 m

44



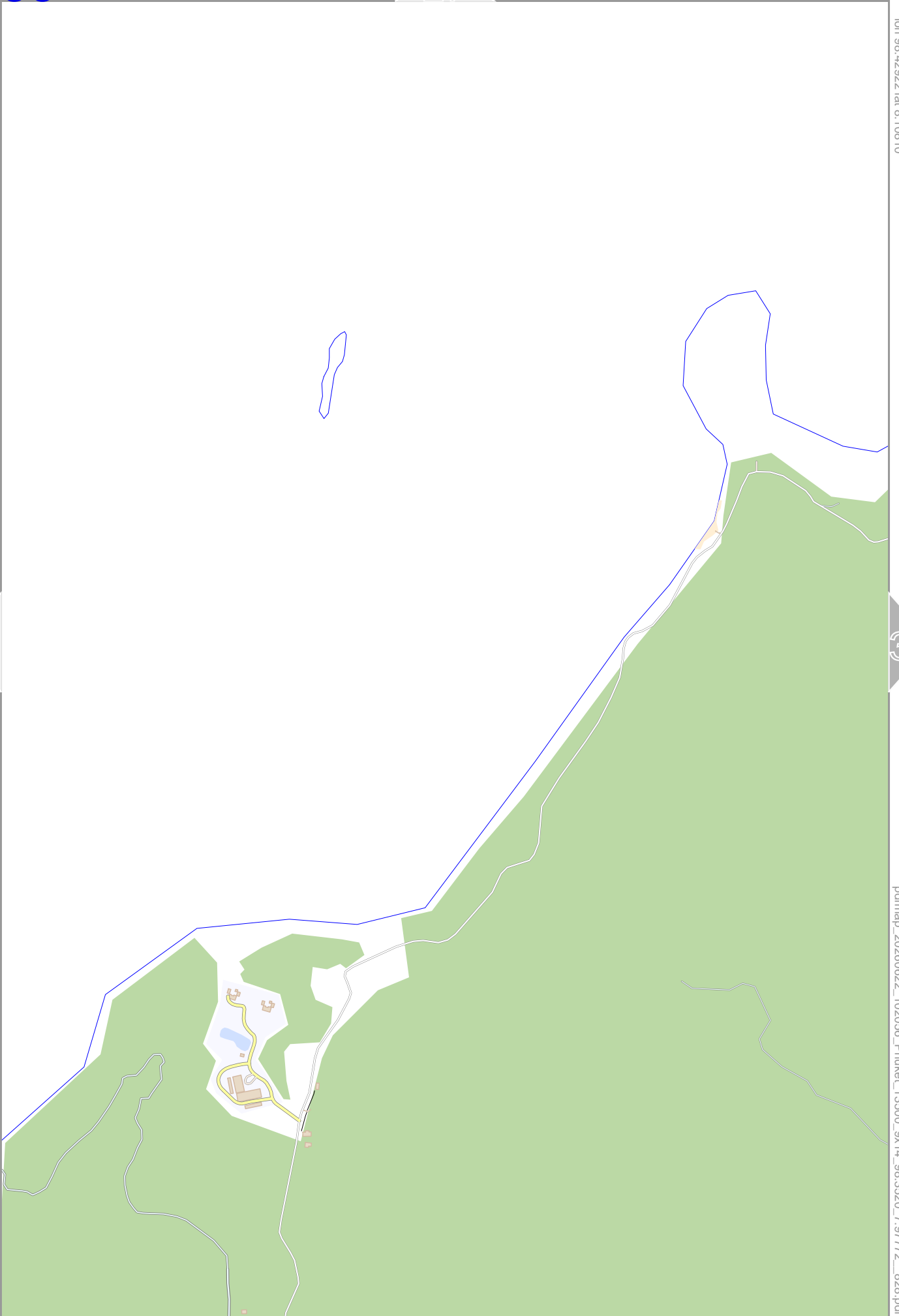
Map data © OpenStreetMap contributors

lon 98.42922 lat 8.10810

[lon 98.40718 lat 8.07550 | nom. scale = 1 / 13500]

pdfmap_20260622_102056_Phuket_13500_9x14_98.3520_7.97772_828.pdf

0 100 m 700 m



Map data © OpenStreetMap contributors

lon 98.45126 lat 8.10810

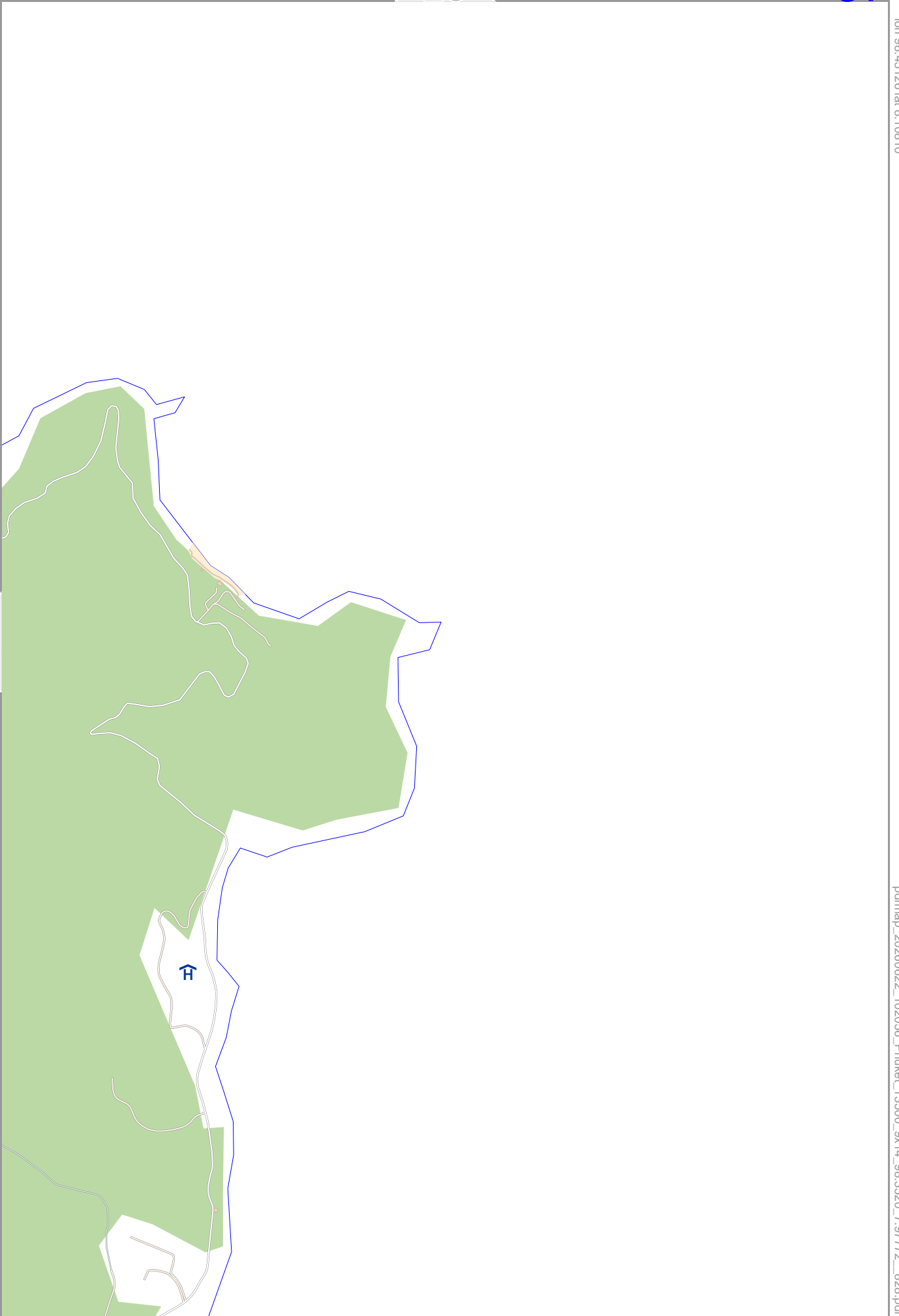
36

[lon 98.42922 lat 8.07550 | nom. scale = 1 : 13500]

pdfmap_20260622_102056_Phuket_13500_9x14_98.3520_7.97772_828.pdf

0 100 m 700 m

46



Map data © OpenStreetMap contributors

lon 98.27493 lat 8.07550

[lon 98.25289 lat 8.04291 | nom. scale = 1 / 13500]

pdfmap_20260622_102056_Phuket_13500_9x14_98.3520_7.97772_828.pdf

0 100 m 700 m

Map data © OpenStreetMap contributors

lon 98.29697 lat 8.07550

[lon 98.27493 lat 8.04291 | nom. scale = 1 / 13500]

pdfmap_20260622_102056_Phuket_13500_9x14_98.3520_7.97772_828.pdf



0 100 m 700 m

40

31

Map data © OpenStreetMap contributors

lon 98.31901 lat 8.07550

39

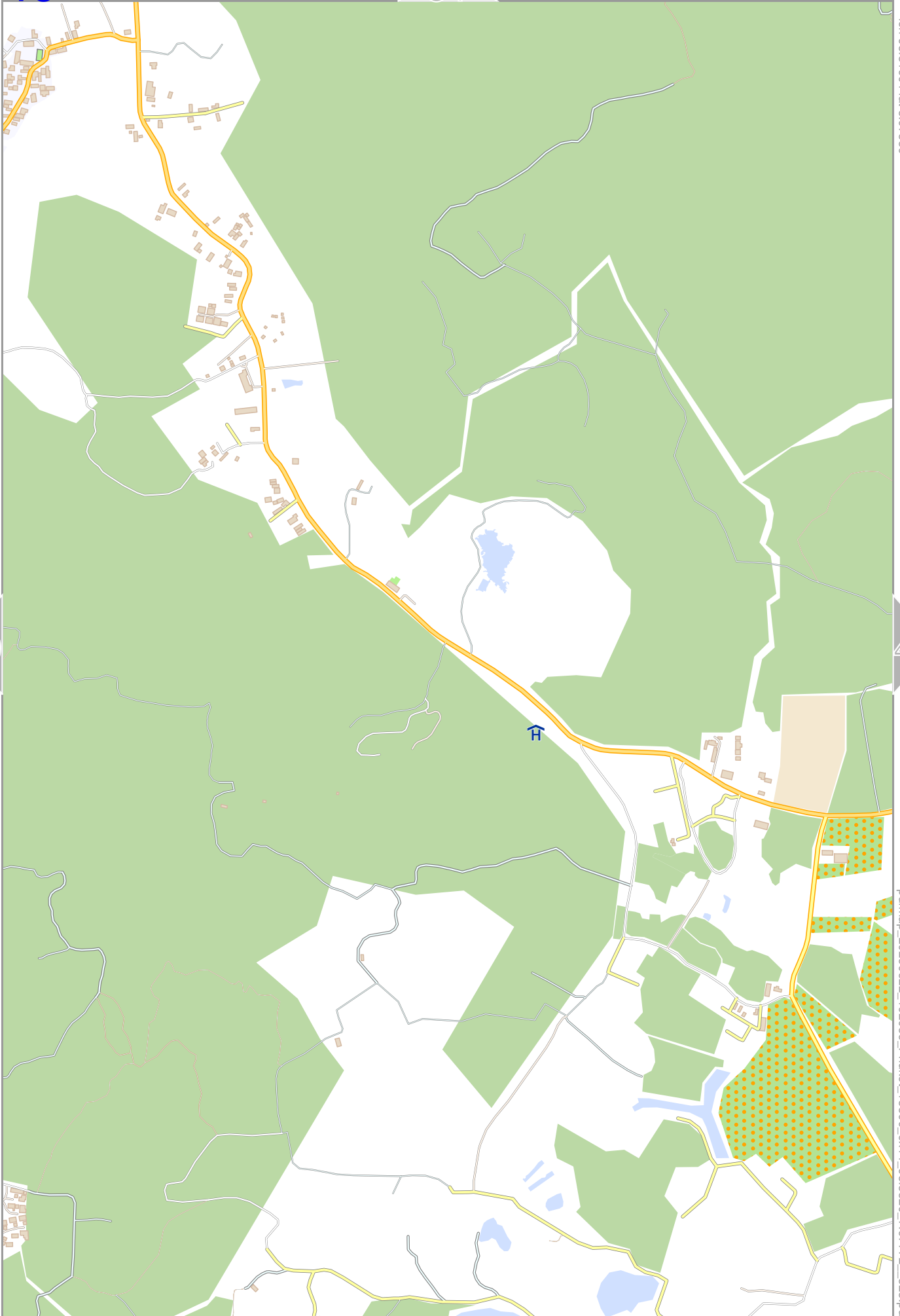
41

[lon 98.29697 lat 8.04297 | nom. scale = 1 / 13500]

pdfmap_20260622_102056_Phuket_13500_9x14_98.3520_7.97772_828.pdf

0 100 m 700 m

49



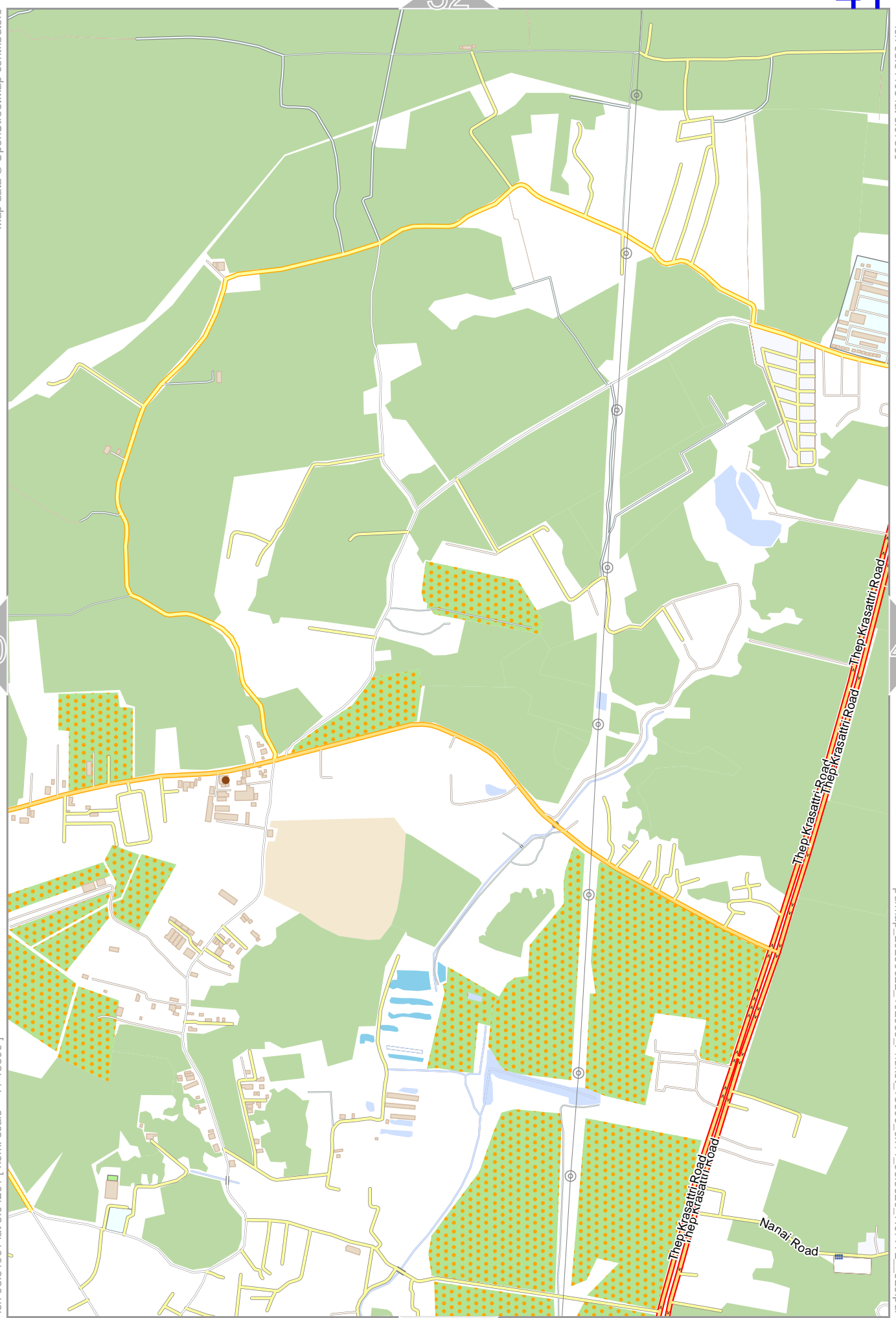
Map data © OpenStreetMap contributors

lon 98.34105 lat 8.07550

[lon 98.31901 lat 8.04291 | nom. scale = 1 / 13500]

pdfmap_20260622_102056_Phuket_13500_9x14_98.3520_7.97772_828.pdf

0 100 m 700 m



Map data © OpenStreetMap contributors

lon 98.36309 lat 8.07550

[lon 98.34105 lat 8.04291 | nom. scale = 1 / 13500]

pdfmap_20260622_102056_Phuket_13500_9x14_98.3620_7.97772_828.pdf



0 100 m 700 m

Map data © OpenStreetMap contributors

lon 98.38513 lat 8.07550

[lon 98.36309 lat 8.04291 | nom. scale = 1 / 13500]

pdfmap_20260622_102056_Phuket_13500_9x14_98.3520_7.97772_828.pdf

0 100 m 700 m

44

35

Map data © OpenStreetMap contributors

lon 98.40718 lat 8.07550

43

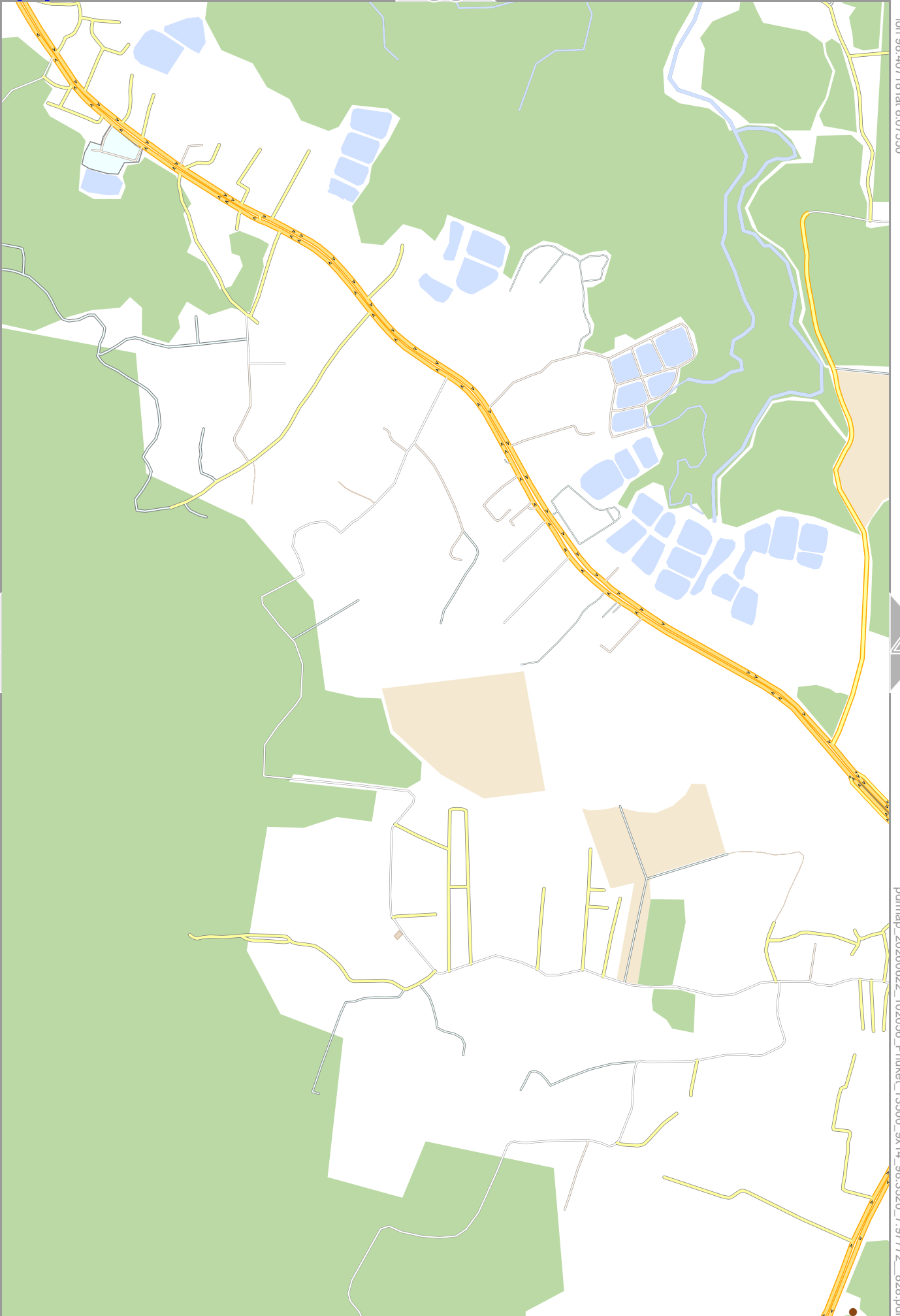
45

[lon 98.38513 lat 8.04291 | nom. scale = 1 / 13500]

pdfmap_20260622_102056_Phuket_13500_9x14_98.38520_7.97772_828.pdf

0 100 m 700 m

53



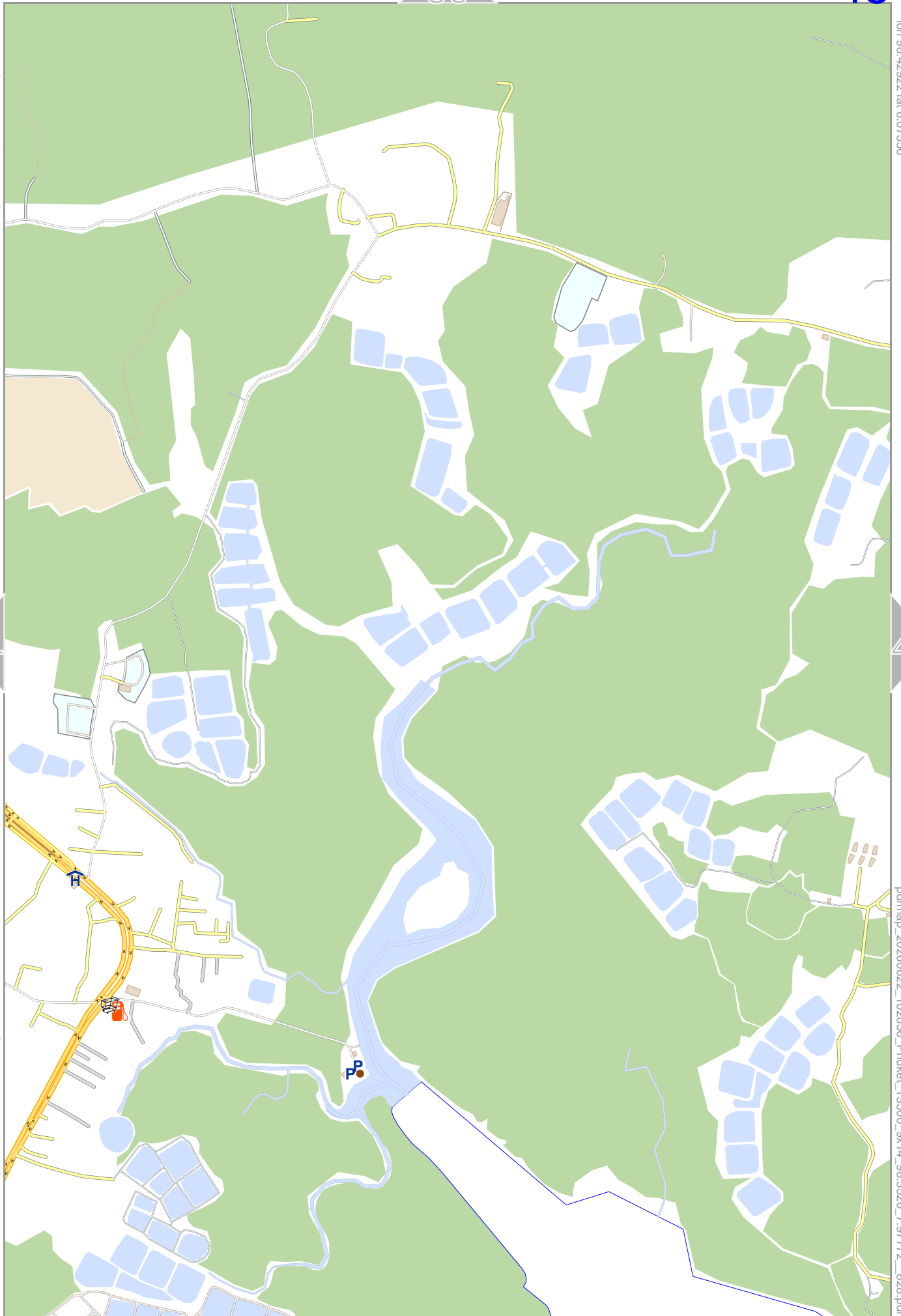
Map data © OpenStreetMap contributors

lon 98.42922 lat 8.07550

[lon 98.40718 lat 8.04291 | nom. scale = 1 / 13500]

pdfmap_20260622_102056_Phuket_13500_9x14_98.3520_7.97772_828.pdf

0 100 m 700 m

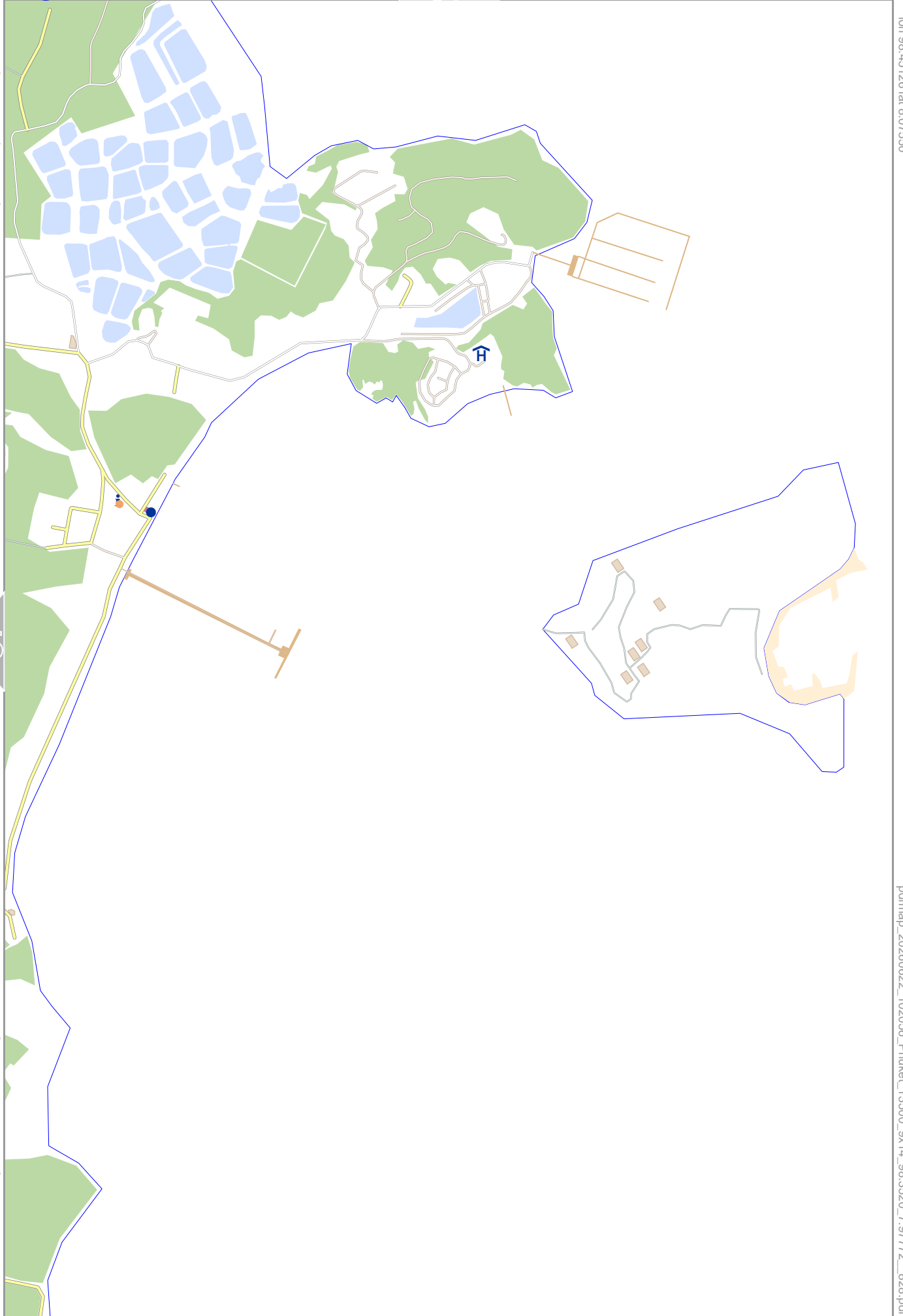


Map data © OpenStreetMap contributors

lon 98.45126 lat 8.07550

[lon 98.42922 lat 8.04291 | nom. scale = 1 / 13500]

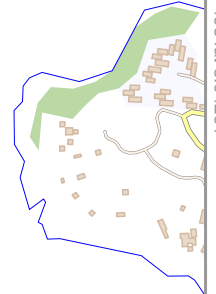
pdfmap_20260622_102056_Phuket_13500_9x14_98.3520_7.97772_828.pdf



0 100 m 700 m

Map data © OpenStreetMap contributors

lon 98.27493 lat 8.04291



lon 98.25289 lat 8.01032 | nom. scale = 1 / 13500 |

pdfmap_20260622_102056_Phuket_13500_9x14_98.3520_7.97772_828.pdf

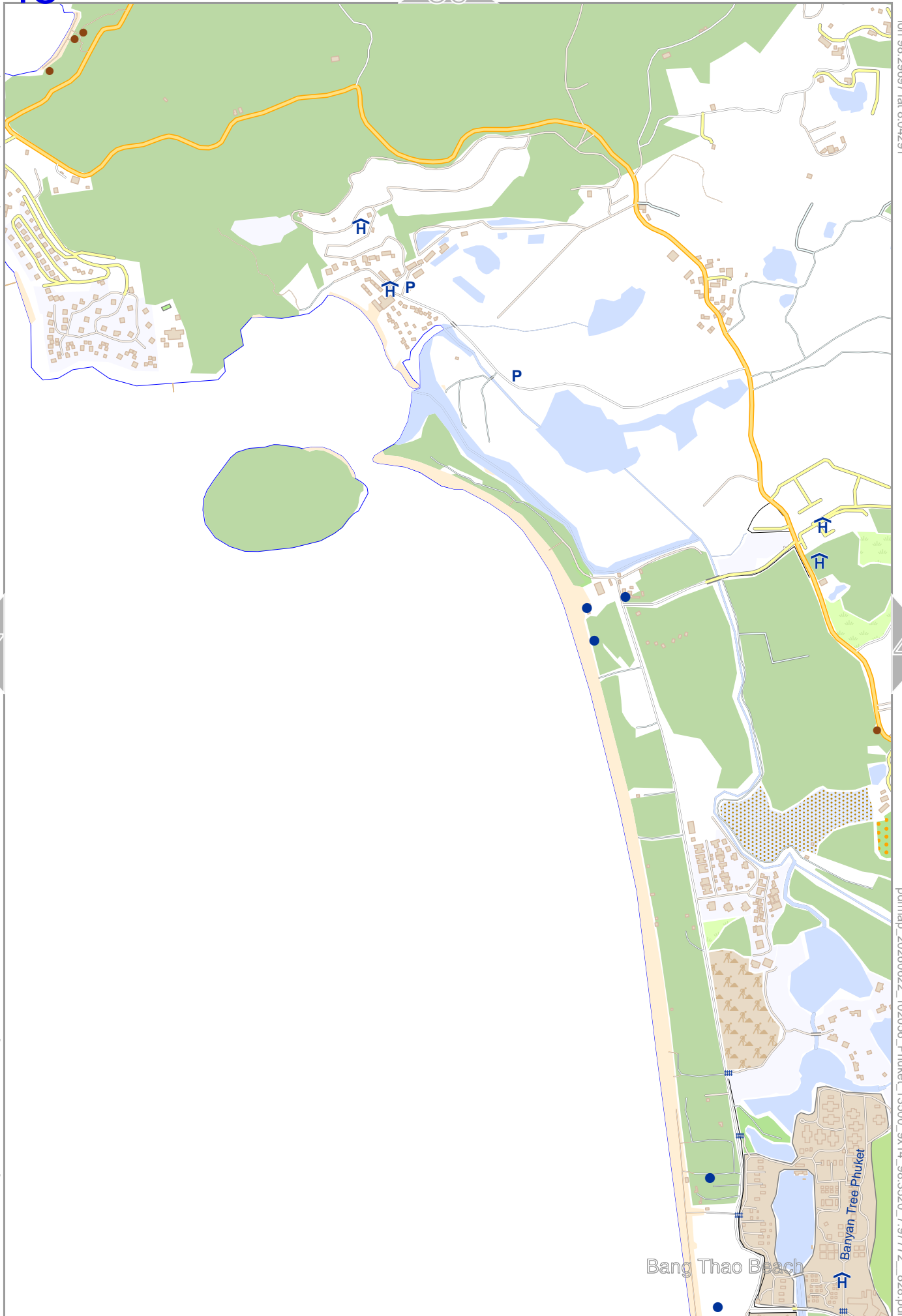
0 100 m 700 m

Map data © OpenStreetMap contributors

lon 98.29697 lat 8.04291

lon 98.27493 lat 8.01032 [nom. scale = 1 / 13500]

pdfmap_20260622_102056_Phuket_13500_9x14_98.3520_7.97772_828.pdf



0 100 m 700 m

Map data © OpenStreetMap contributors

lon 98.31901 lat 8.04291

48

50

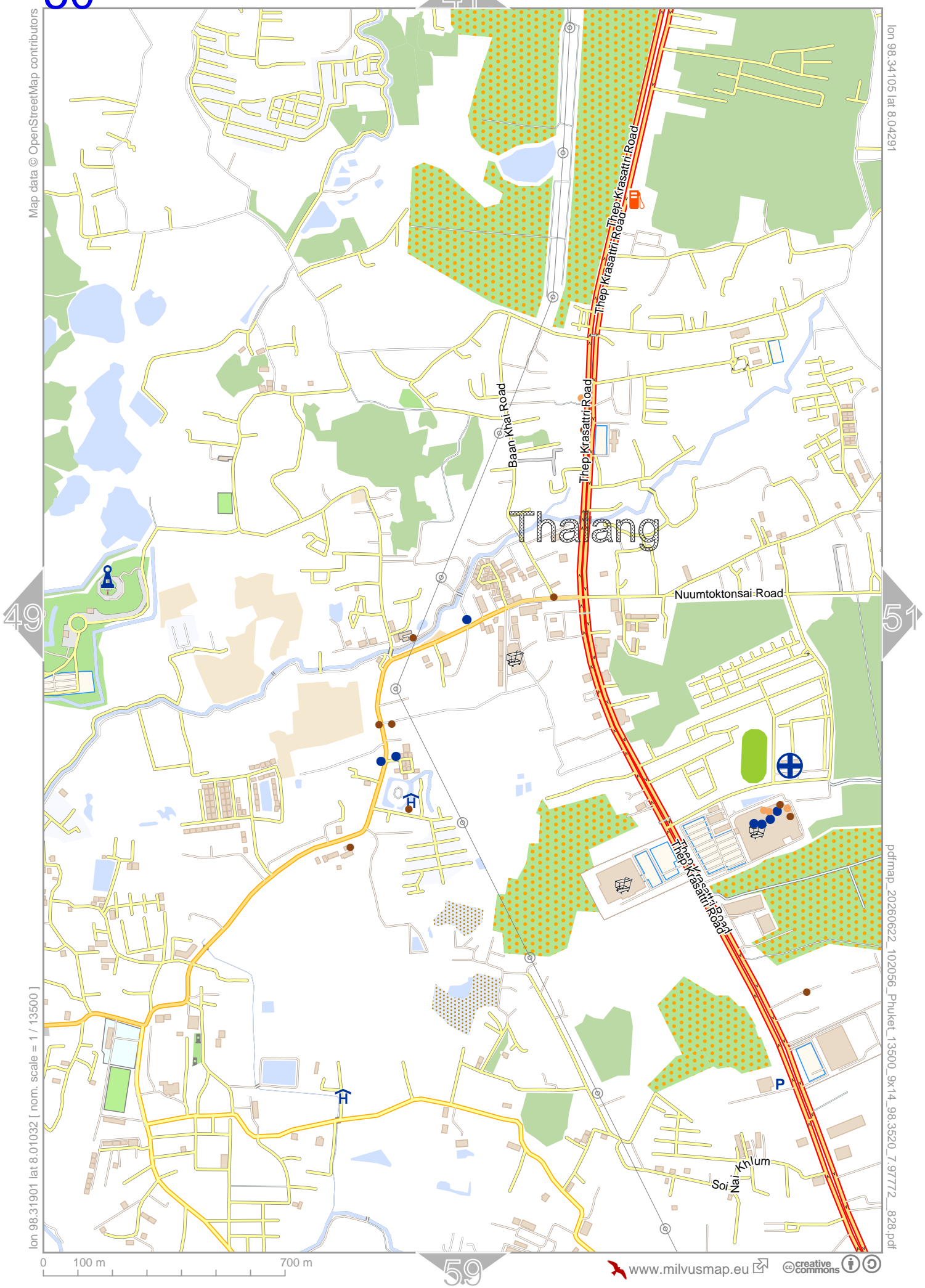
[lon 98.29697 lat 8.01032 | nom. scale = 1 / 13500]

pdfmap_20260622_102056_Phuket_13500_9x14_98.3520_7.97772_828.pdf



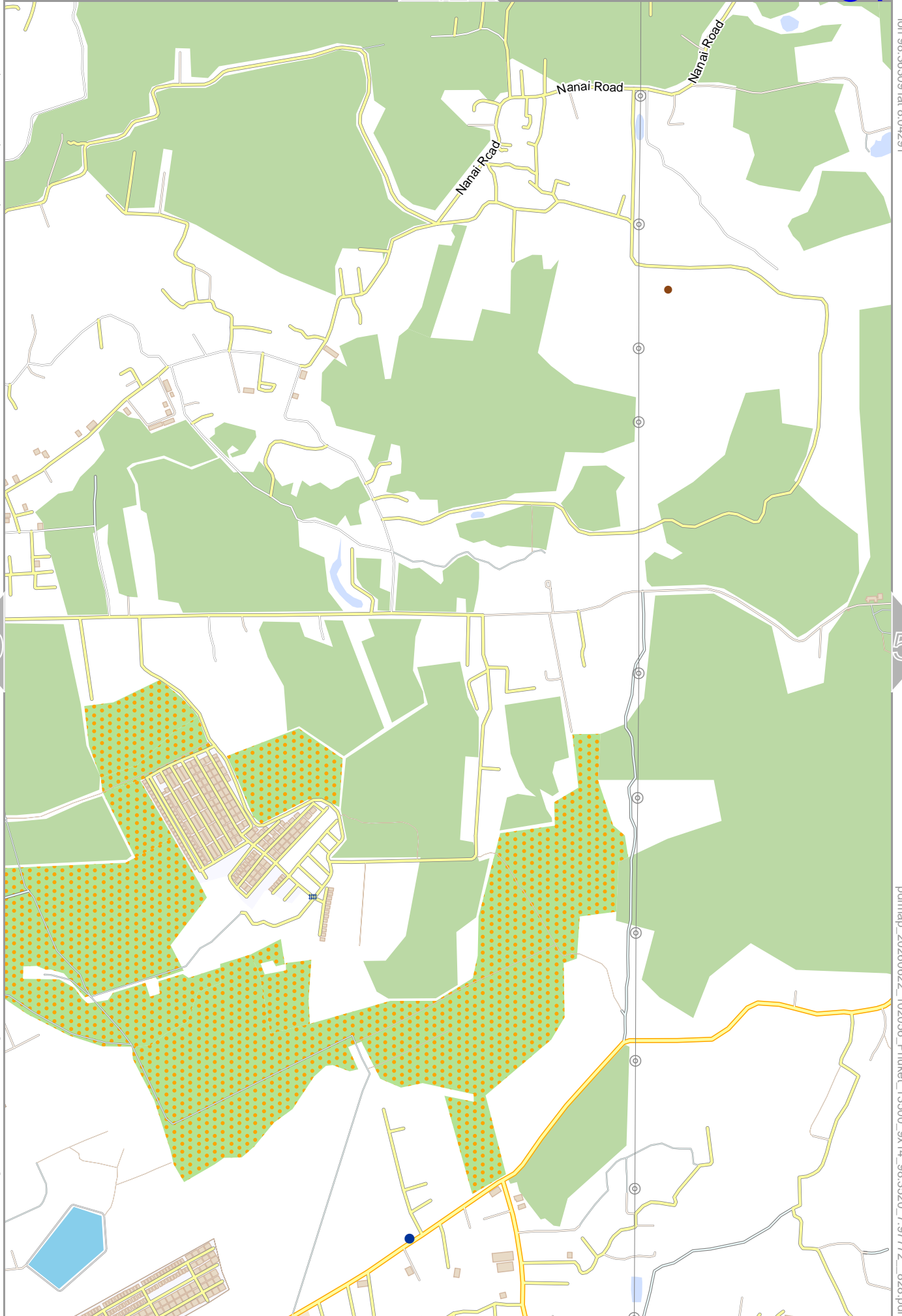
0 100 m 700 m

58



Map data © OpenStreetMap contributors

lon 98.36309 lat 8.04291



[lon 98.34105 lat 8.01032 | nom. scale = 1 / 13500]

pdfmap_20260622_102056_Phuket_13500_9x14_98.3620_7.97772_828.pdf

0 100 m 700 m

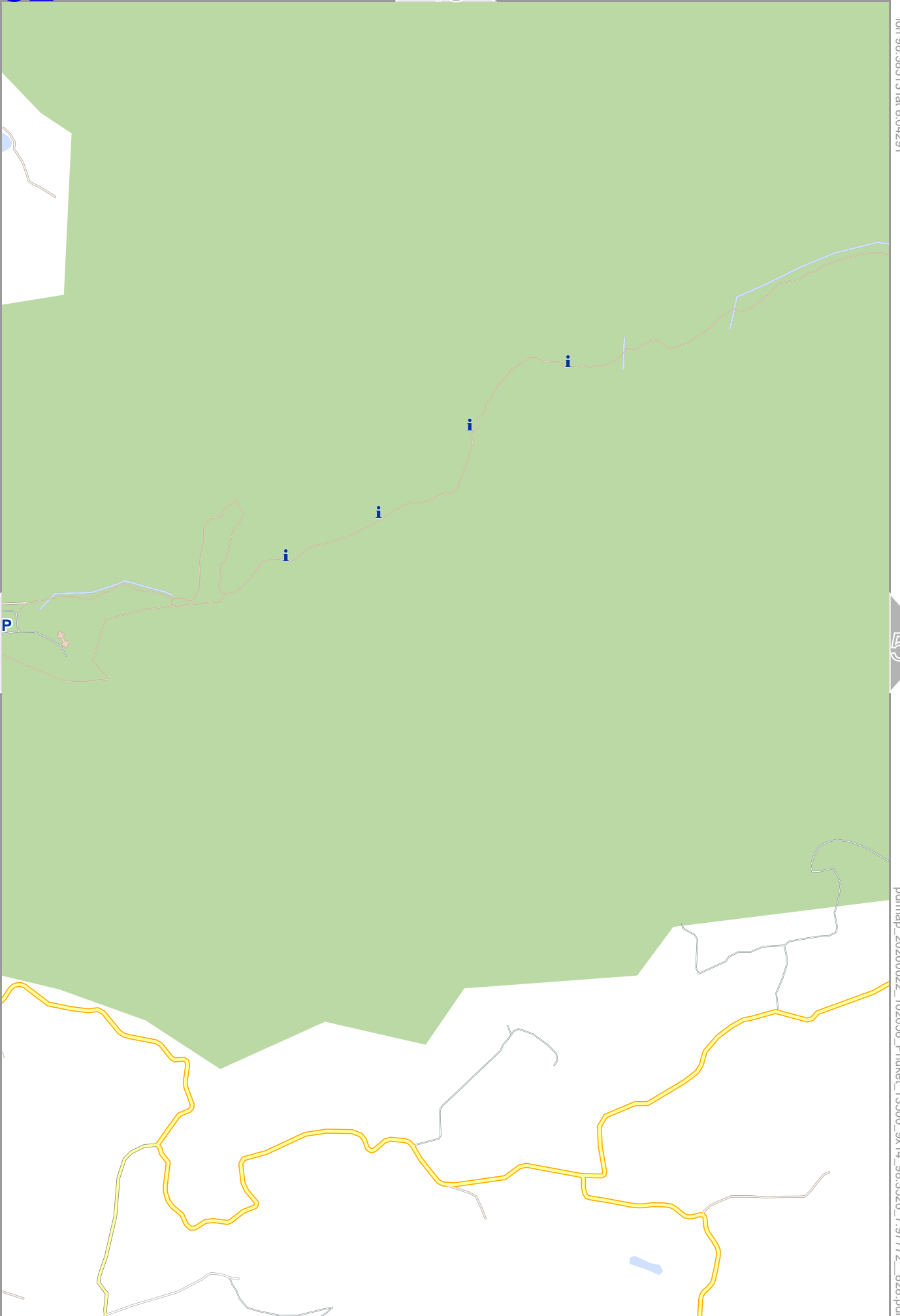
Map data © OpenStreetMap contributors

lon 98.38513 lat 8.04291

[lon 98.36309 lat 8.01032 | nom. scale = 1 / 13500]

pdfmap_20260622_102056_Phuket_13500_9x14_98.3520_7.97772_828.pdf

0 100 m 700 m



Map data © OpenStreetMap contributors

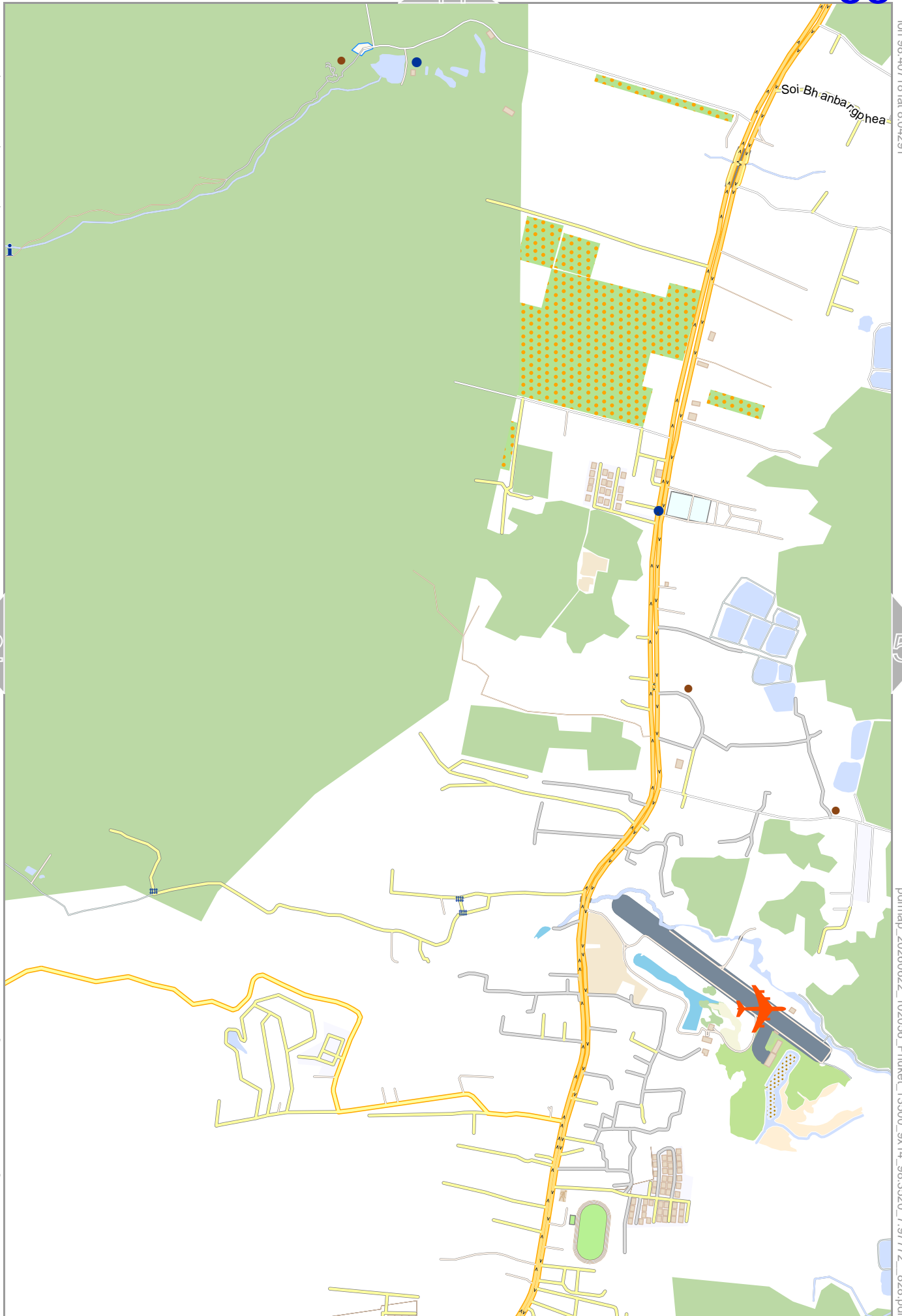
lon 98.40718 lat 8.04291

Soi Bhanbaraphea

[lon 98.38513 lat 8.01032 | nom. scale = 1 / 13500]

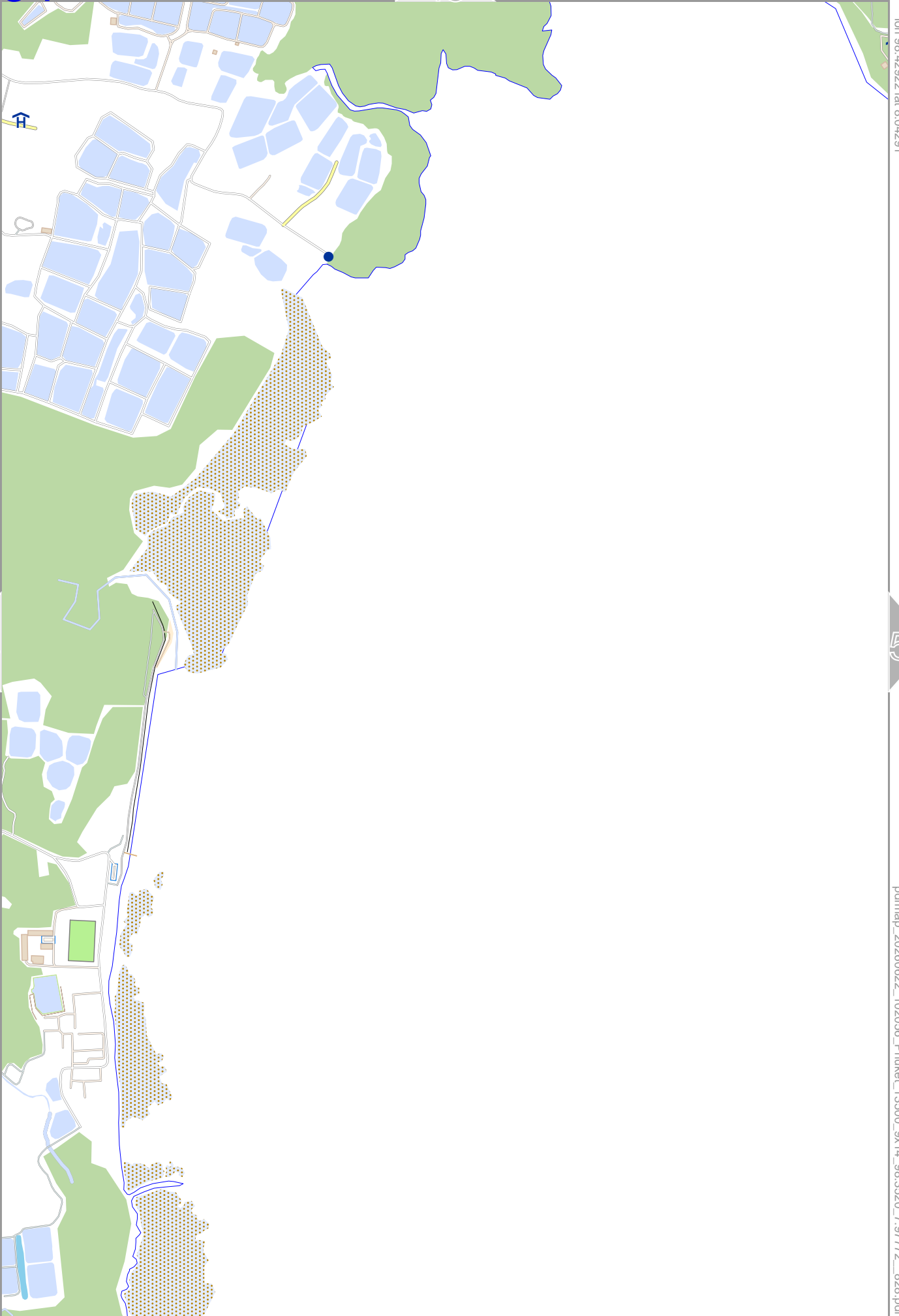
pdfmap_20260622_102056_Phuket_13500_9x14_98.38520_7.97772_828.pdf

0 100 m 700 m



Map data © OpenStreetMap contributors

lon 98.42922 lat 8.04291



lon 98.40718 lat 8.01032 [nom. scale = 1 / 13500]

pdfmap_20260622_102056_Phuket_13500_9x14_98.3520_7.97772_828.pdf

0 100 m 700 m


Map data © OpenStreetMap contributors

lon 98.45126 lat 8.04291

[lon 98.42922 lat 8.01032 | nom. scale = 1 / 13500]

pdfmap_20260622_102056_Phuket_13500_9x14_98.3520_7.97772_828.pdf

0 100 m 700 m

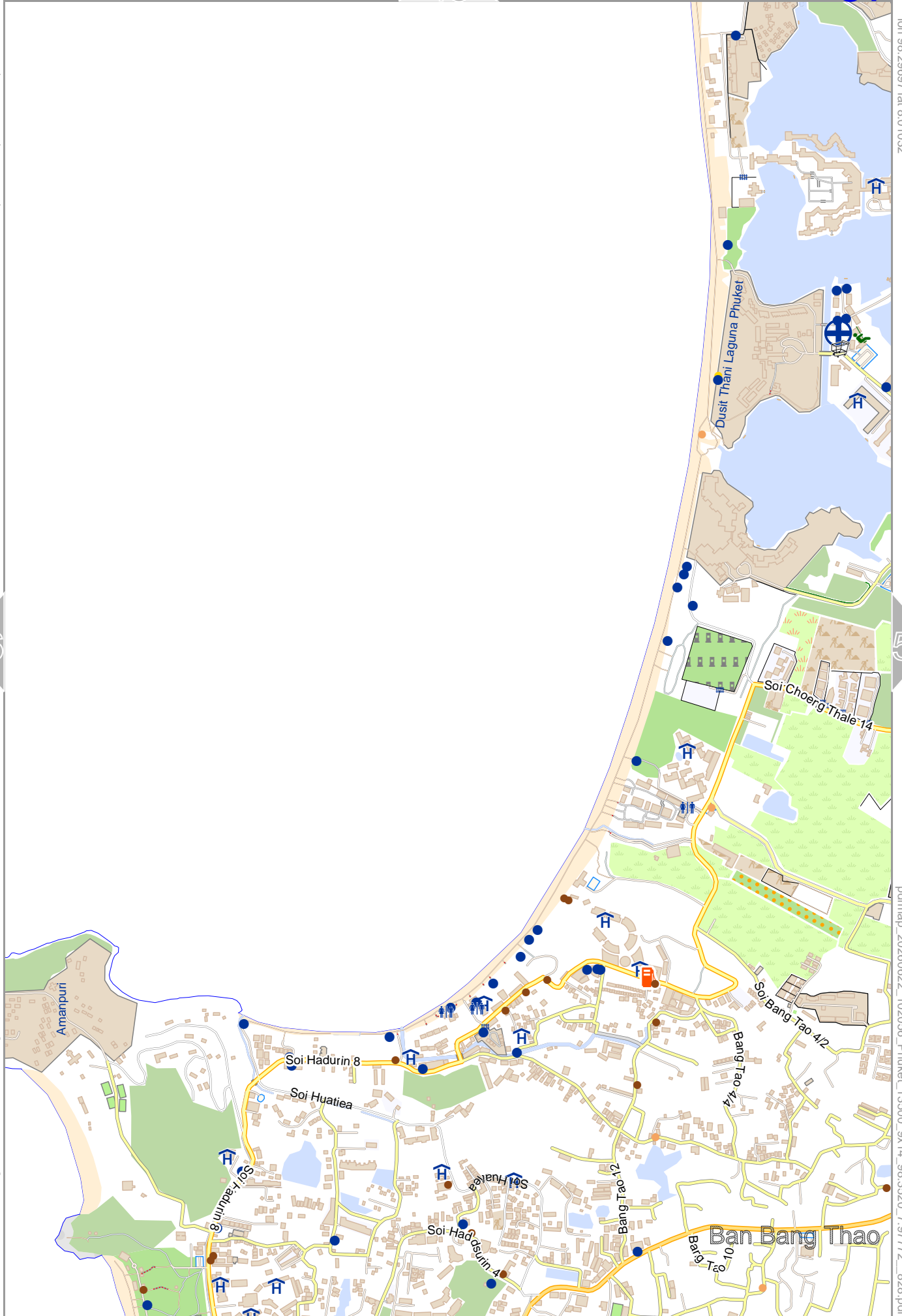


Map data © OpenStreetMap contributors

lon 98.29697 lat 8.01032

[lon 98.27493 lat 7.97773 | nom. scale = 1 / 13500]

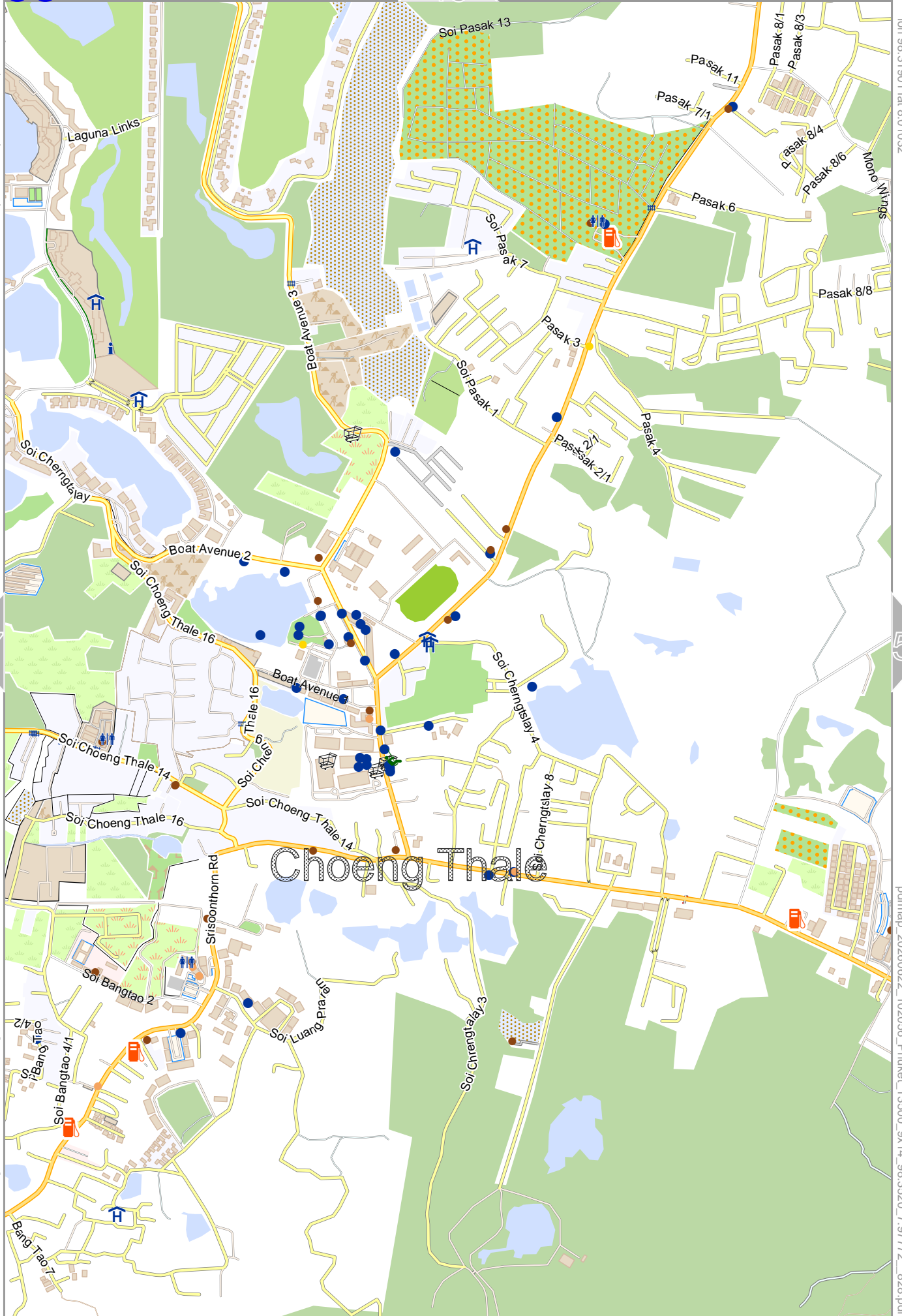
pdfmap_20260622_102056_Phuket_13500_9x14_98.3520_7.97772_828.pdf



0 100 m 700 m

Map data © OpenStreetMap contributors

lon 98.31901 | lat 8.01032

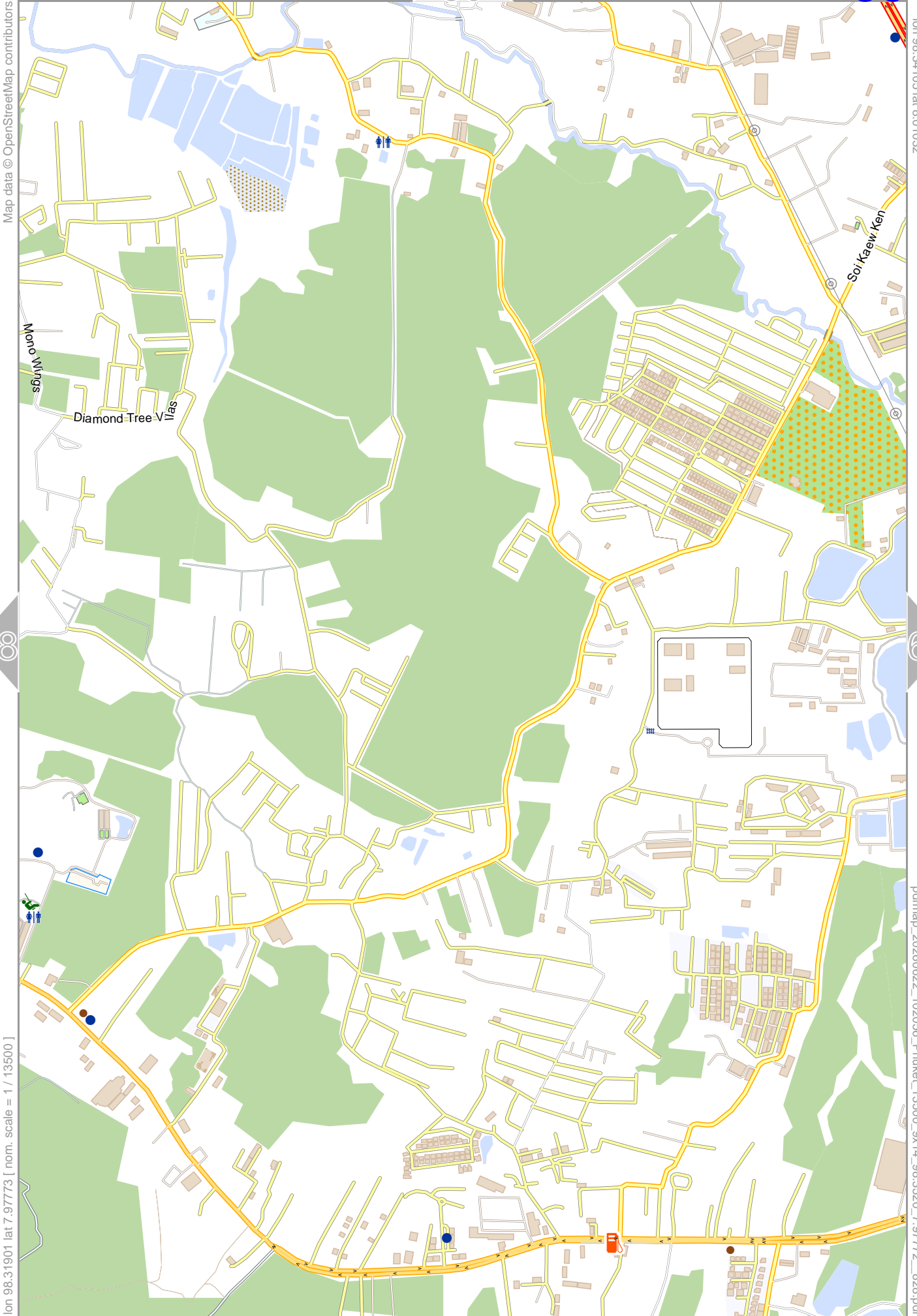


Choeng Thale

lon 98.29697 | lat 7.97773 | nom. scale = 1 / 13500

pdfmap_20260622_102056_Phuket_13500_9x14_98.3520_7.97772_828.pdf



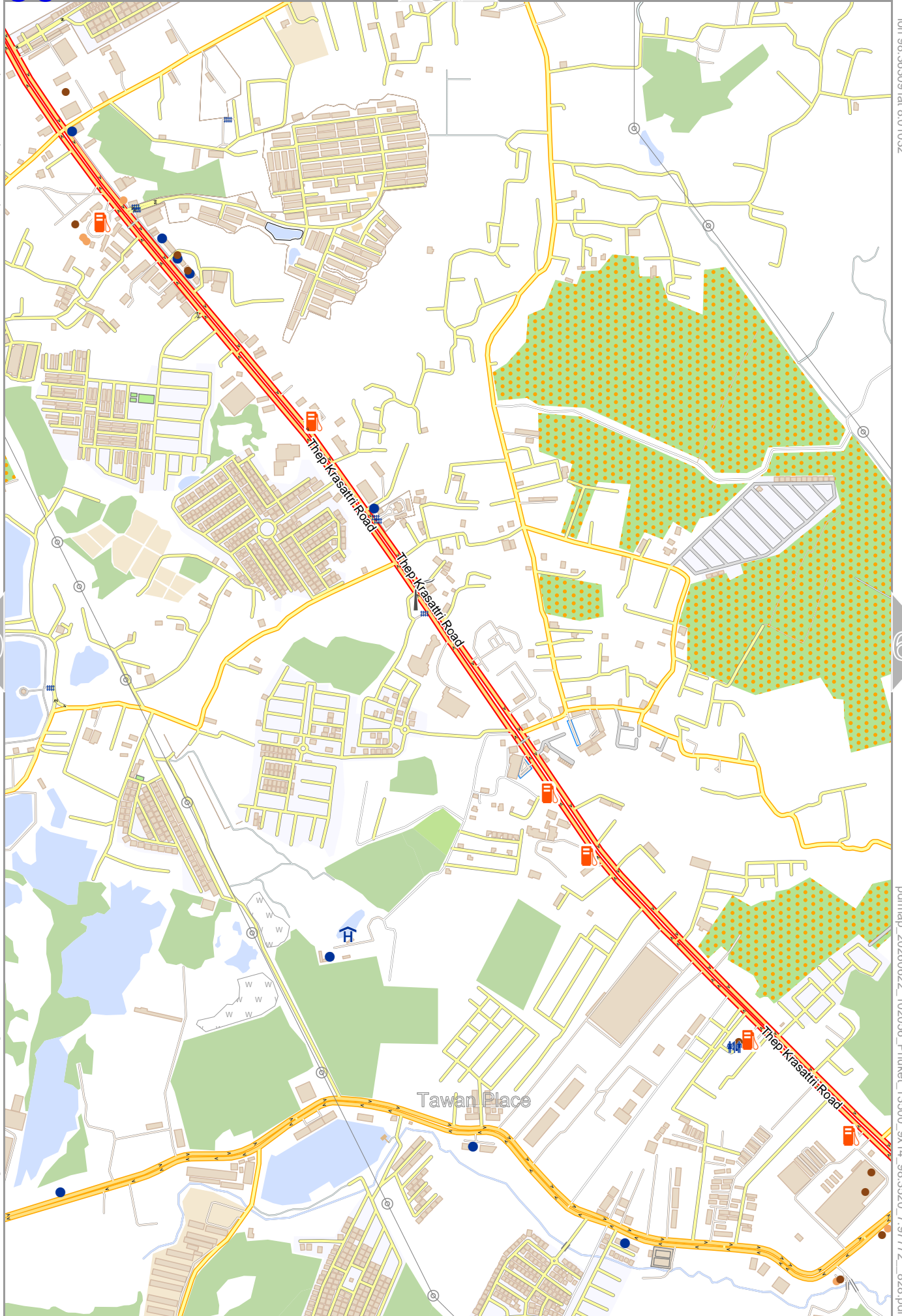


Map data © OpenStreetMap contributors

[lon 98.31901 lat 7.97773 [nom. scale = 1 / 13500]

0 100 m 700 m

68



Tawan Place

Thiep Kasatri Road

Thiep Kasatri Road

Map data © OpenStreetMap contributors

lon 98.38513 lat 8.01032

60

62

[lon 98.36309 lat 7.97773 | nom. scale = 1 / 13500]

pdfmap_20260622_102056_Phuket_13500_9x14_98.3520_7.97772_828.pdf

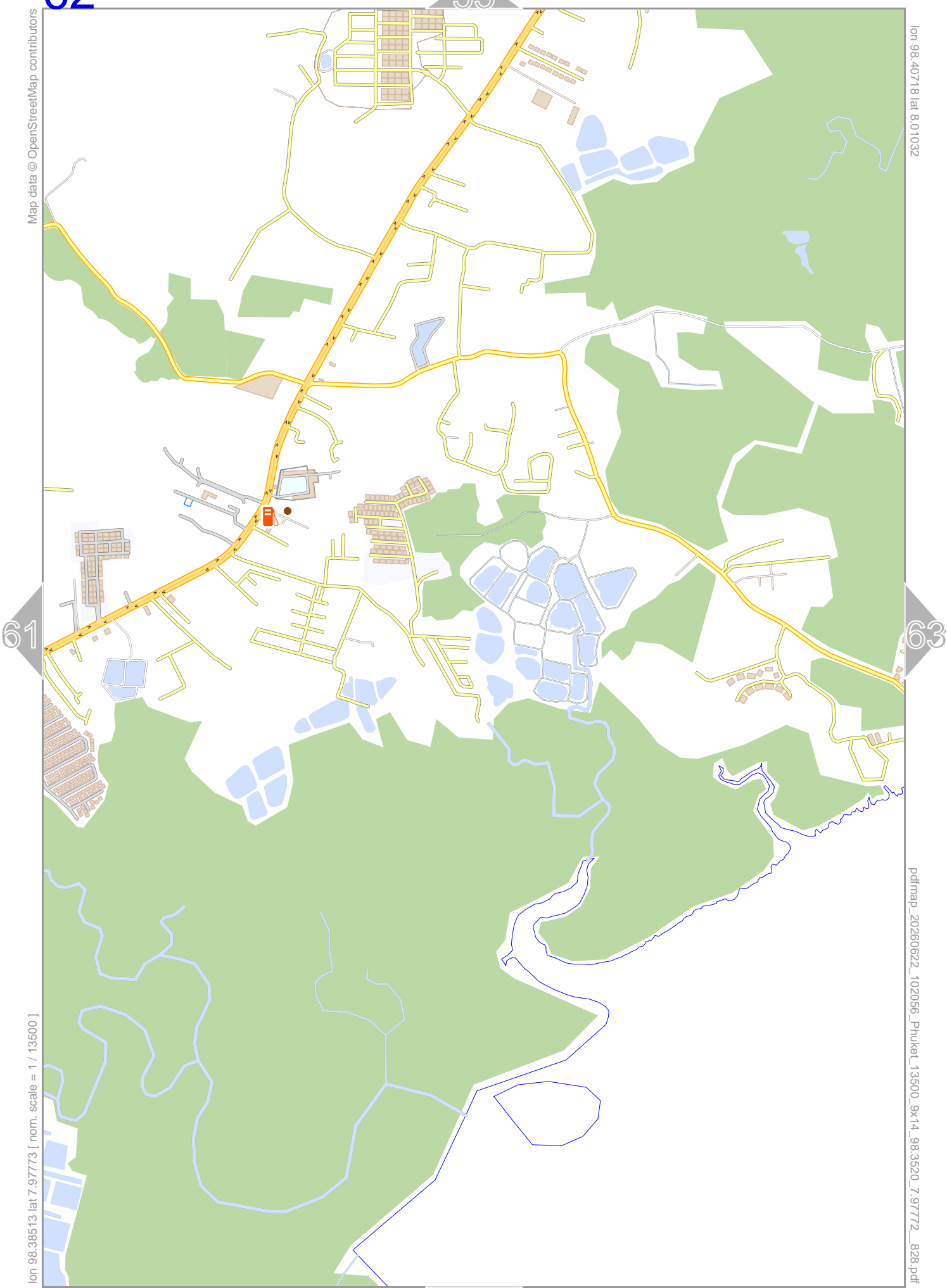


0 100 m 700 m

70

Map data © OpenStreetMap contributors

lon 98.40718 lat 8.01032



lon 98.38513 lat 7.97773 [nom. scale = 1 / 13500]

pdfmap_20260622_102056_Phuket_13500_9x14_98.38520_7.97772_828.pdf

0 100 m 700 m

Map data © OpenStreetMap contributors

lon 98.42922 lat 8.01032

62

64

[lon 98.40718 lat 7.97773 | nom. scale = 1 / 13500]

pdfmap_20260622_102056_Phuket_13500_9x14_98.3520_7.97772_828.pdf

0 100 m 700 m



Map data © OpenStreetMap contributors

lon 98.45126 lat 8.01032



[lon 98.42922 lat 7.97773 | nom. scale = 1 = 13500]

pdfmap_20260622_102056_Phuket_13500_9x14_98.3520_7.97772_828.pdf

0 100 m 700 m

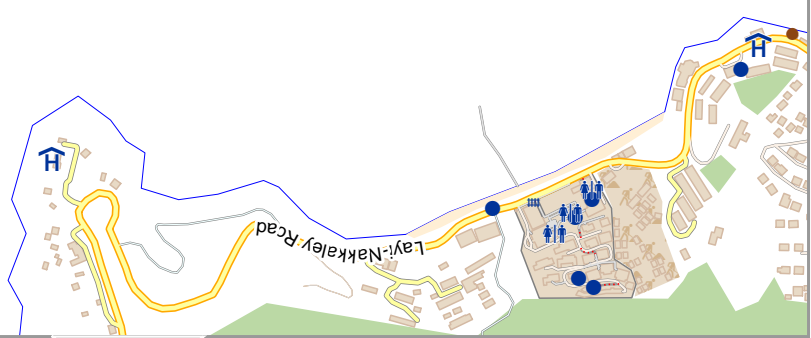
Map data © OpenStreetMap contributors

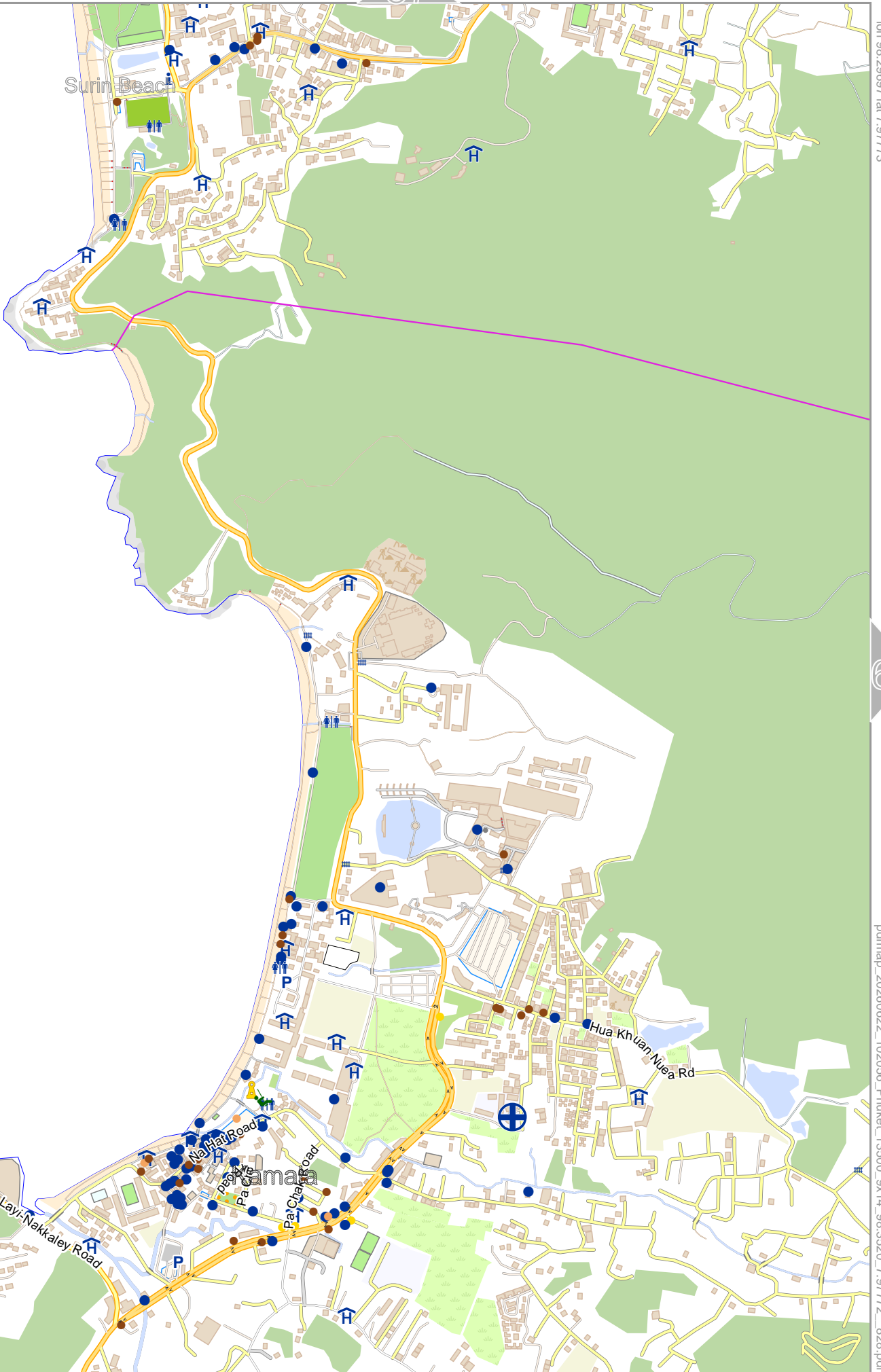
lon 98.27493 lat 7.97773

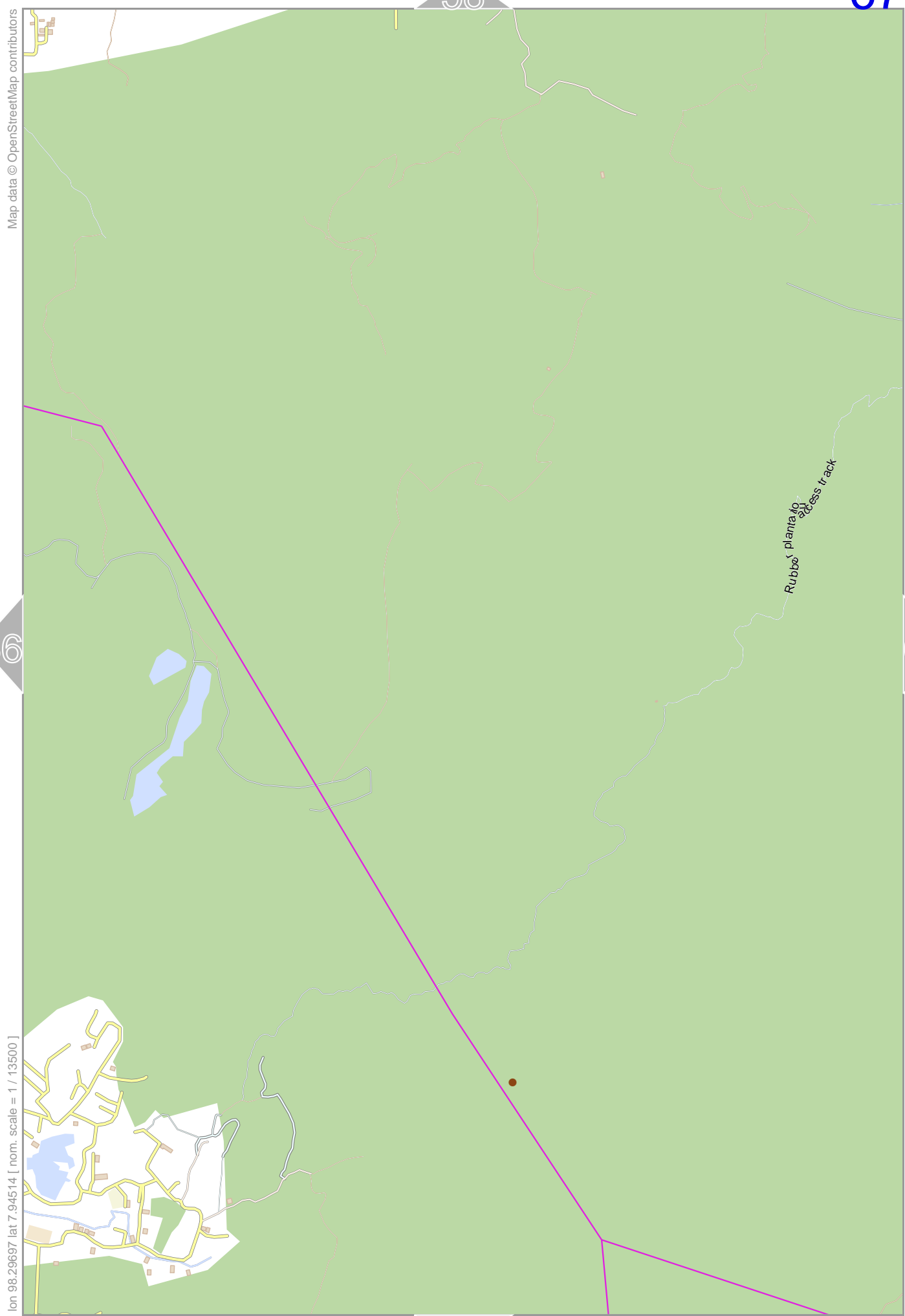
[lon 98.25289 lat 7.94514 | nom. scale = 1 / 13500]

pdfmap_20260622_102056_Phuket_13500_9x14_98.3520_7.97772_828.pdf

0 100 m 700 m







Map data © OpenStreetMap contributors

lon 98.31901 lat 7.97773

Rubbos plantrafo
access track

[lon 98.29697 lat 7.94514 | nom. scale = 1 / 13500]

pdfmap_20260622_102056_Phuket_13500_9x14_98.3520_7.97772_828.pdf

0 100 m 700 m

Map data © OpenStreetMap contributors

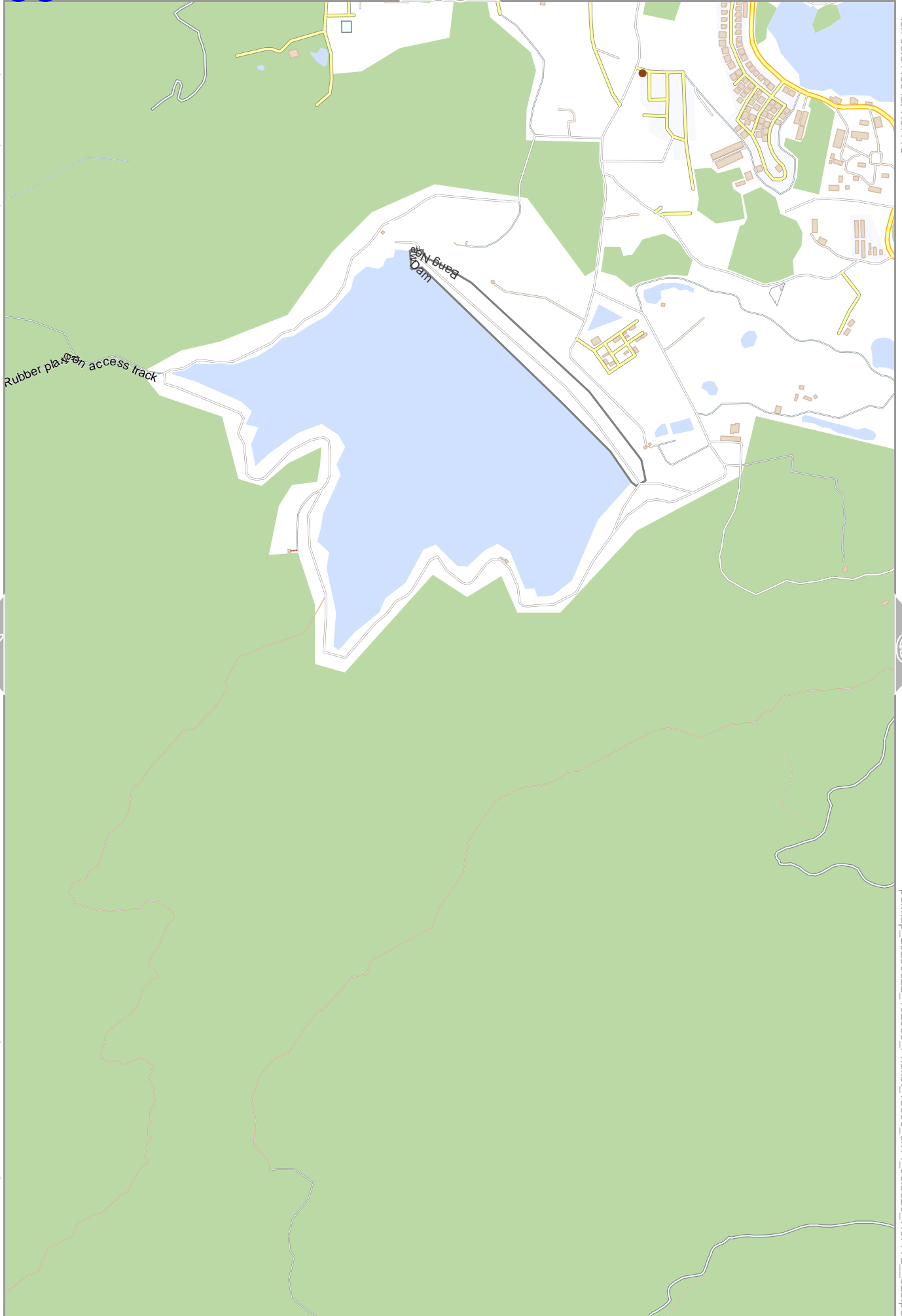
lon 98.34105 lat 7.97773

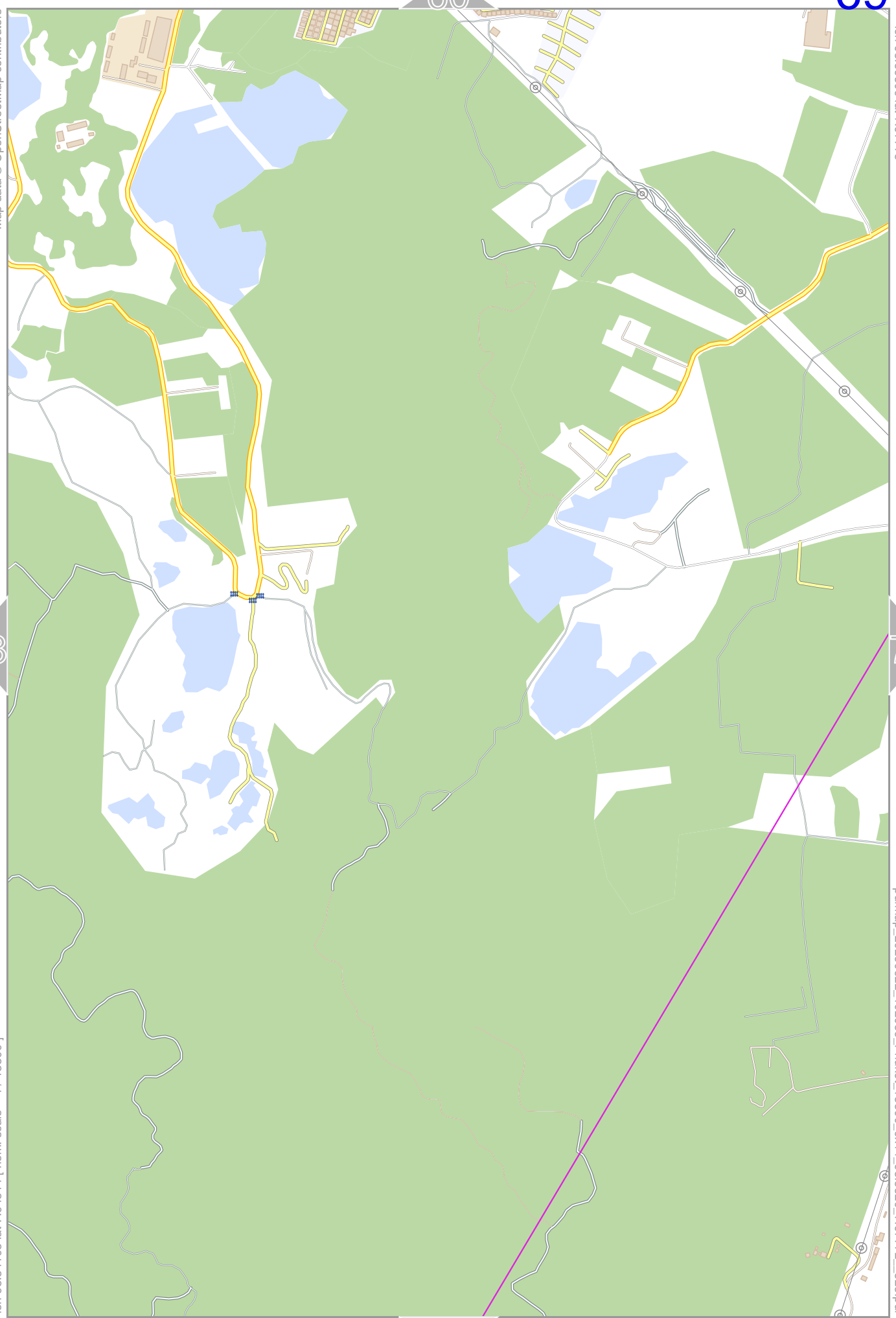
Rubber plantation access track
Ban-Buea Dam

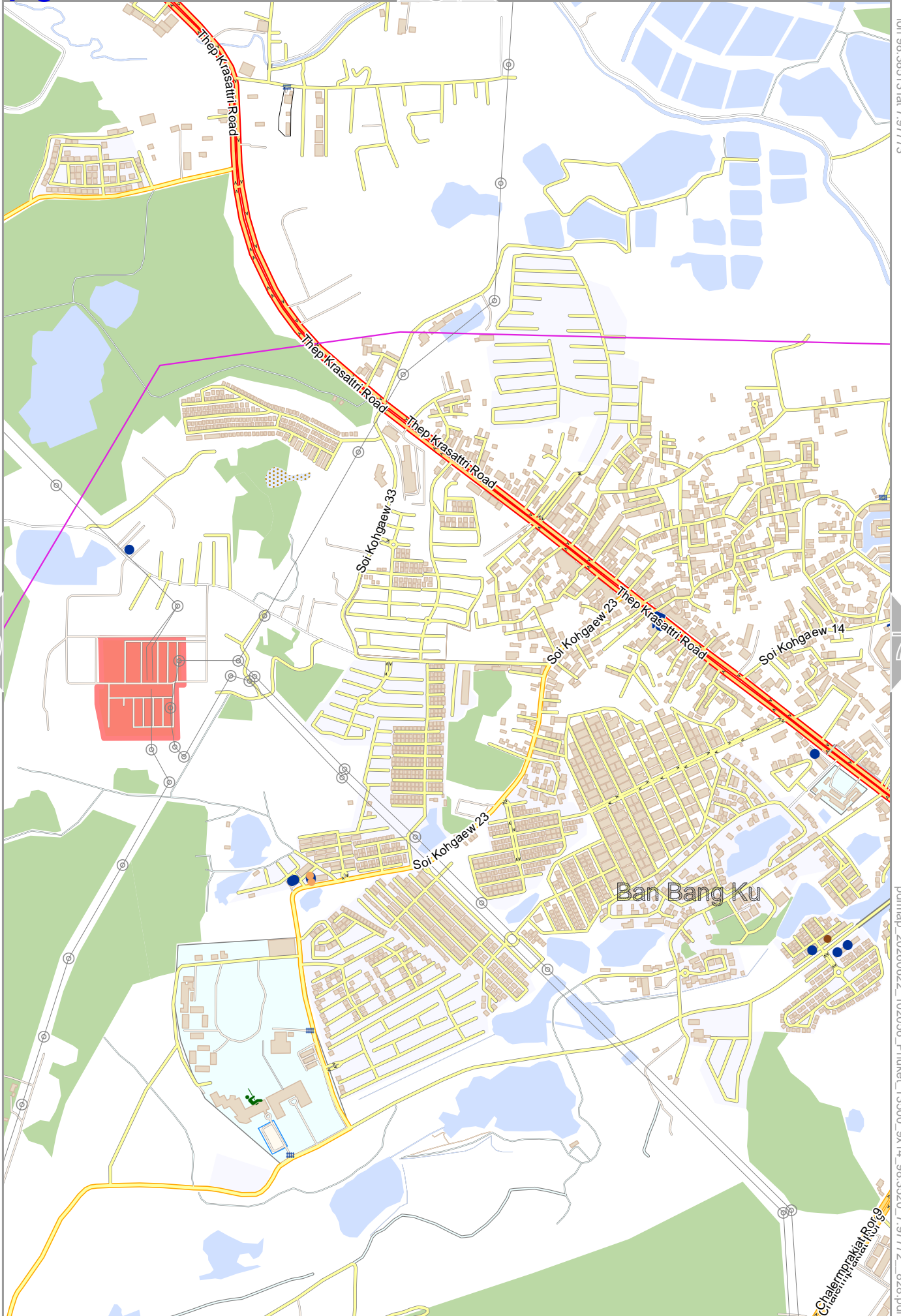
[lon 98.31901 lat 7.94514 | nom. scale = 1 / 13500]

pdfmap_20260622_102056_Phuket_13500_9x14_98.3520_7.97772_828.pdf

0 100 m 700 m

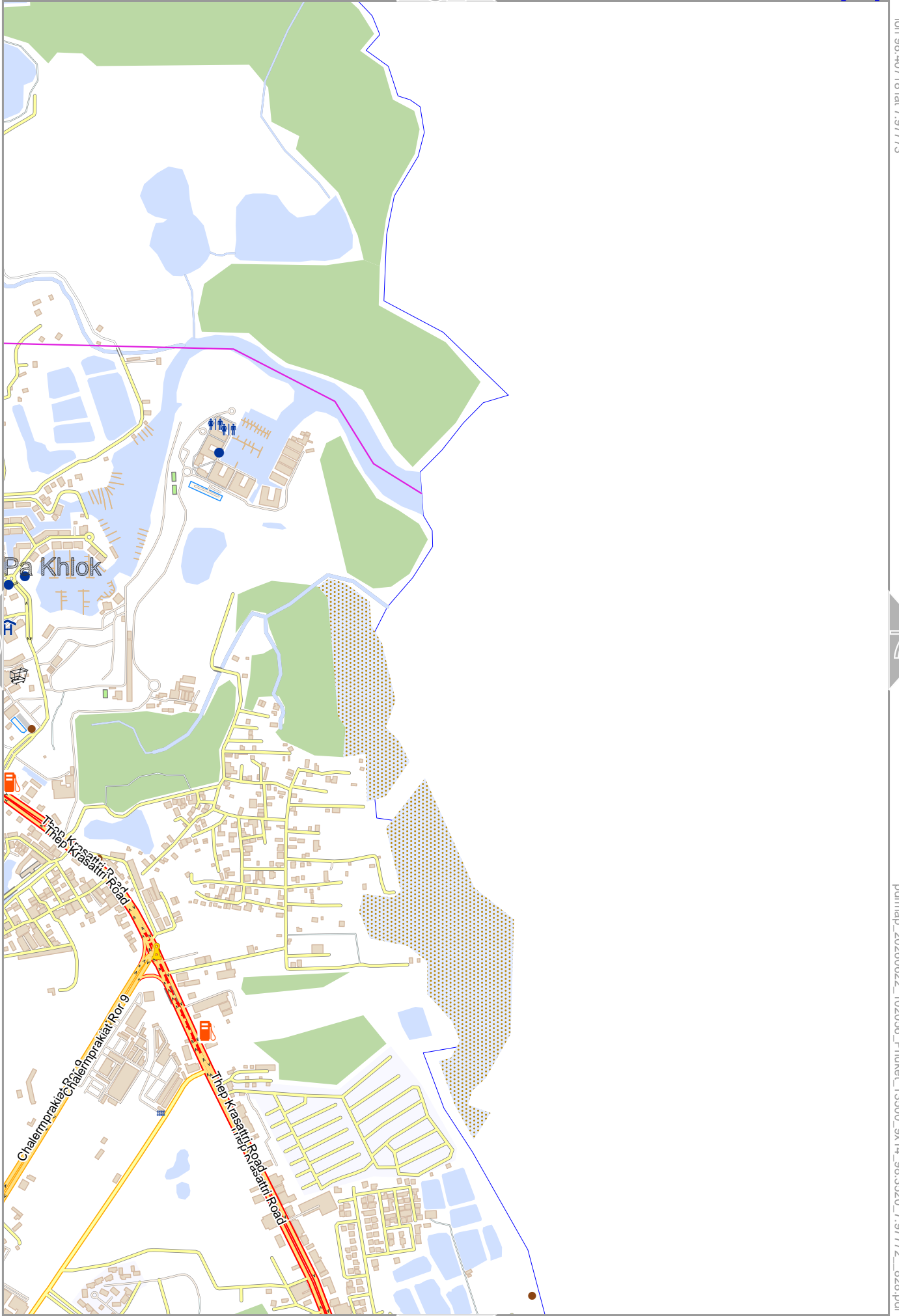






Map data © OpenStreetMap contributors

lon 98.40718 lat 7.97773



Pa Khlok

Thep Krasatri Road
Chalermprakiet Road

Thep Krasatri Road
Chalermprakiet Road

0 100 m 700 m

lon 98.39513 lat 7.94514 [nom. scale = 1 / 13500]

pdfmap_20260622_102056_Phuket_13500_9x14_98.39520_7.97772_828.pdf

Map data © OpenStreetMap contributors

lon 98.42922 lat 7.97773

[lon 98.40718 lat 7.94514 | nom. scale = 1 : 13500]

pdfmap_20260622_102056_Phuket_13500_9x14_98.3520_7.97772_828.pdf

0 100 m 700 m

Map data © OpenStreetMap contributors

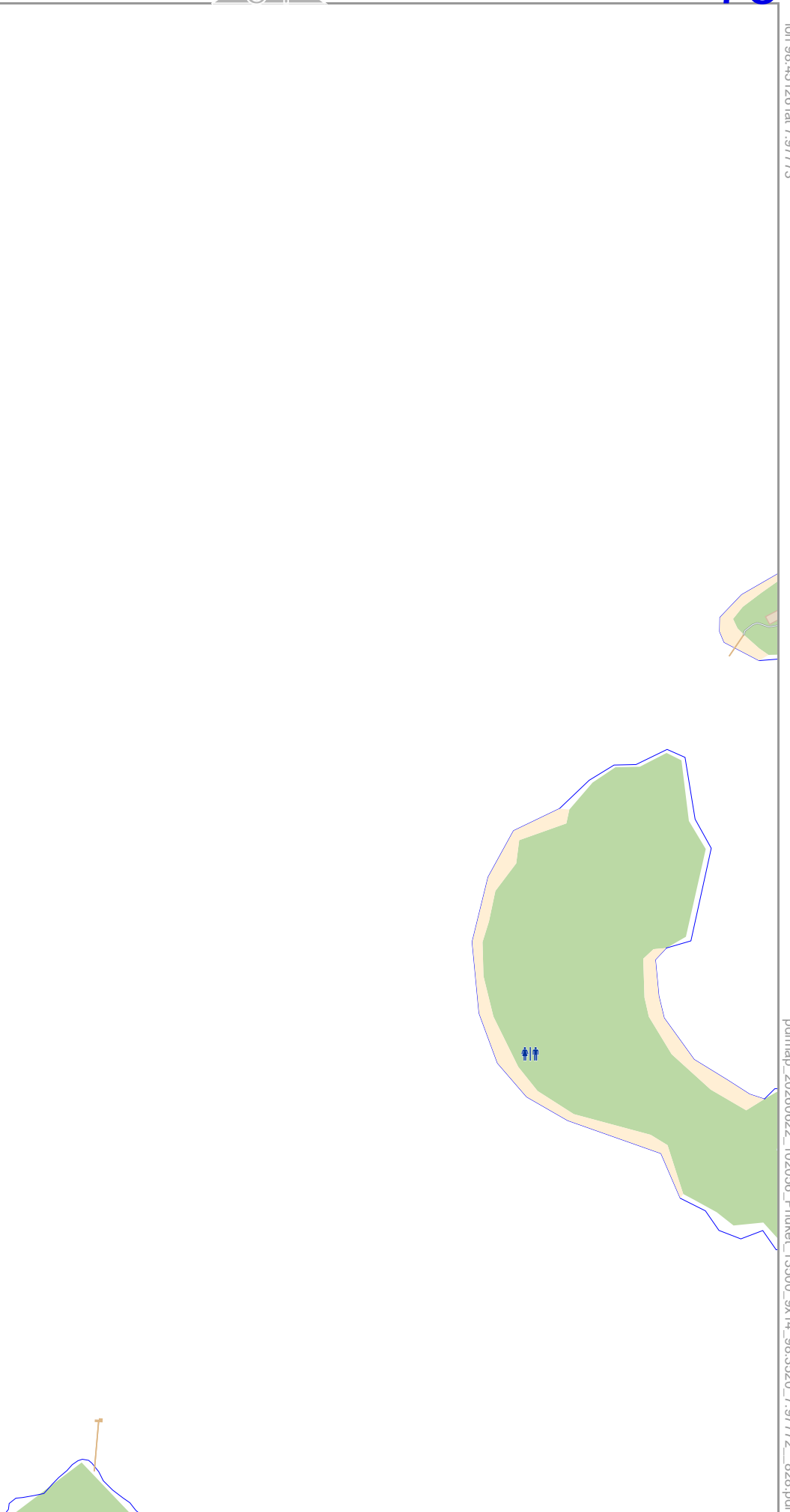
lon 98.45126 lat 7.97773

72

[lon 98.42922 lat 7.94514 | nom. scale = 1 / 13500]

pdfmap_20260622_102056_Phuket_13500_9x14_98.3520_7.97772_828.pdf

0 100 m 700 m



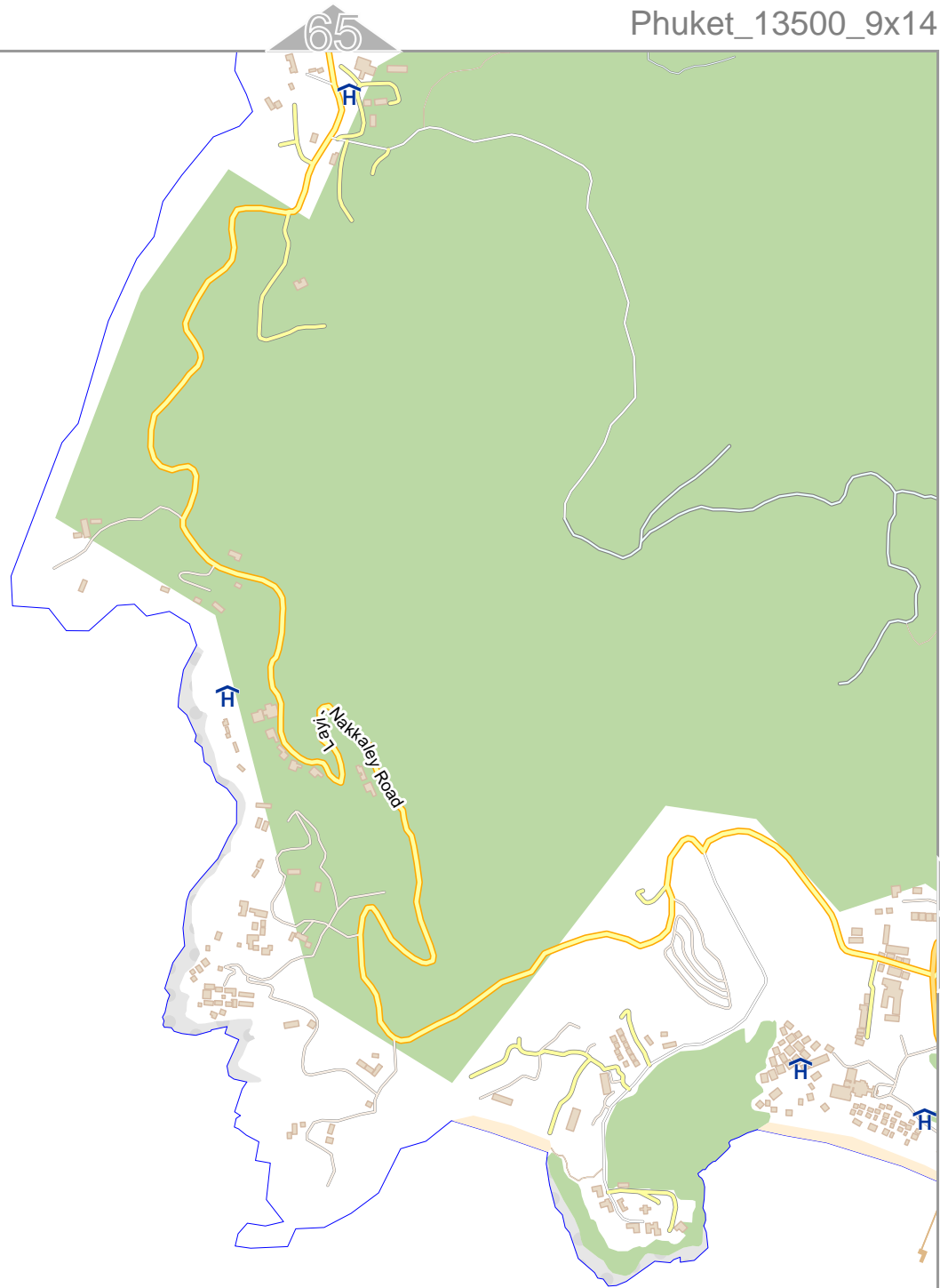
Map data © OpenStreetMap contributors

lon 98.27493 lat 7.94514

lon 98.25289 lat 7.91255 | nom. scale = 1 / 13500 |

pdfmap_20260622_102056_Phuket_13500_9x14_98.3520_7.97772_828.pdf

0 100 m 700 m





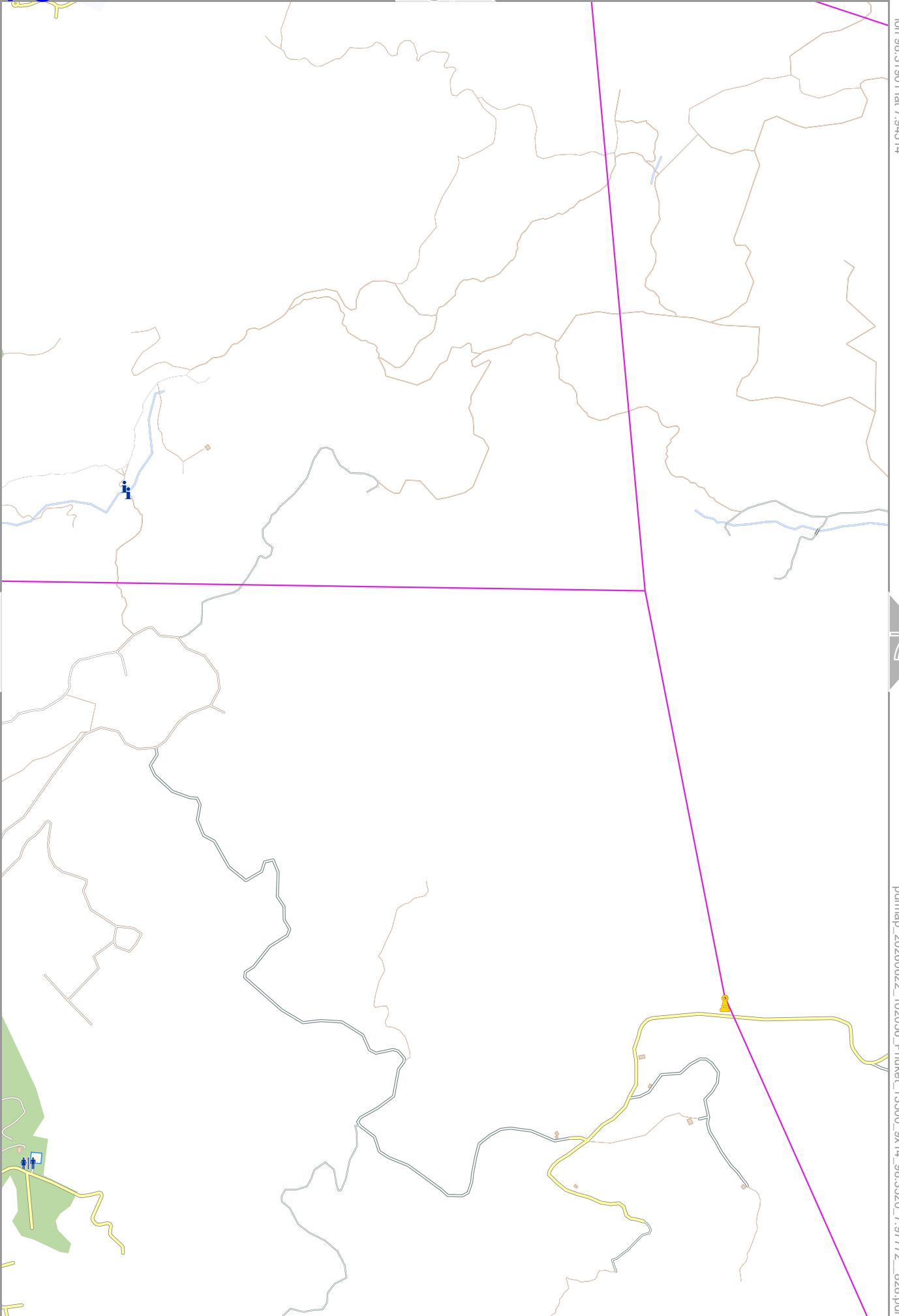
Map data © OpenStreetMap contributors

lon 98.31901 lat 7.94514

lon 98.29697 lat 7.91255 [nom. scale = 1 / 13500]

pdfmap_20260622_102056_Phuket_13500_9x14_98.3520_7.97772_828.pdf

0 100 m 700 m



Map data © OpenStreetMap contributors

lon 98.34105 lat 7.94514

76

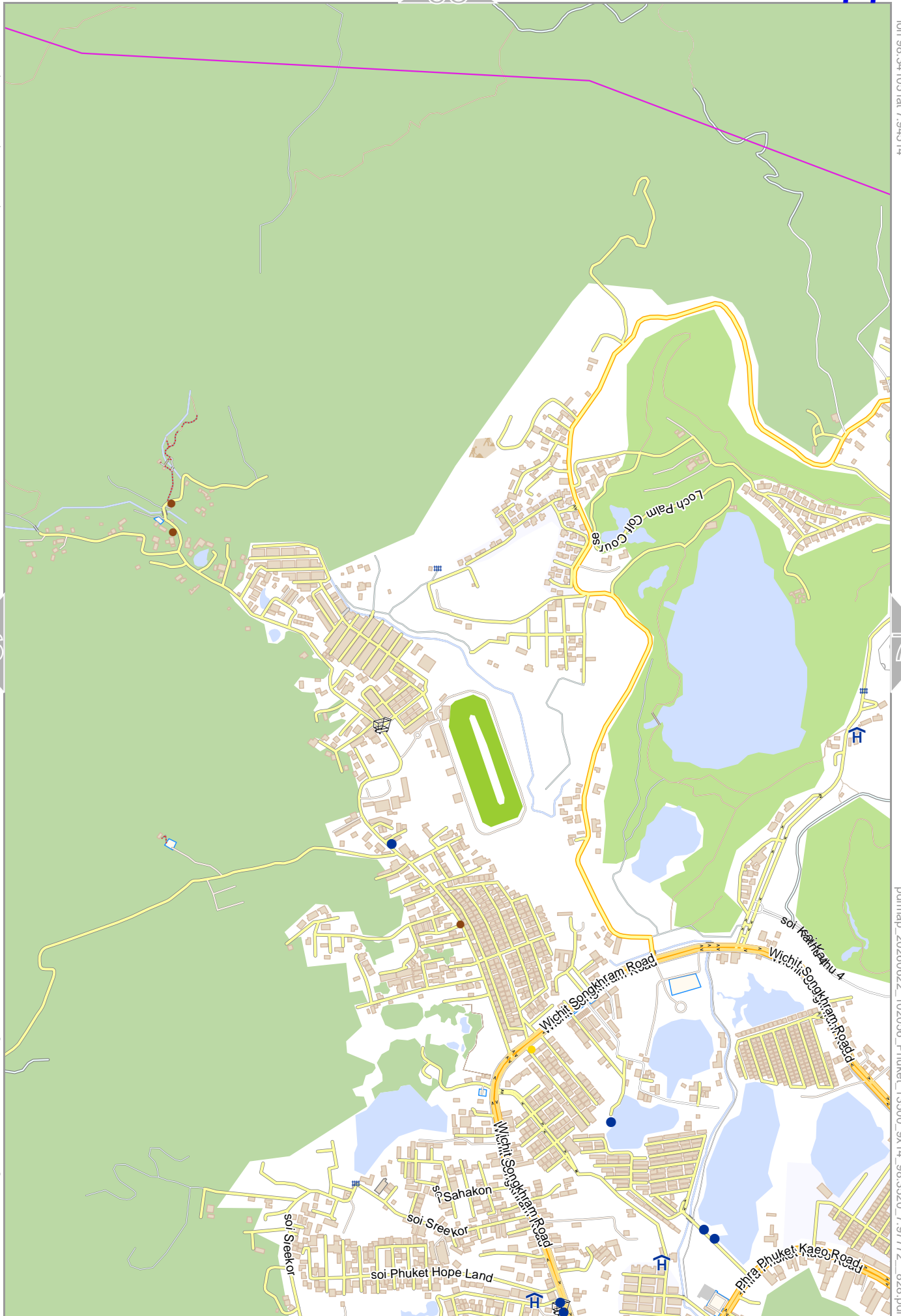
78

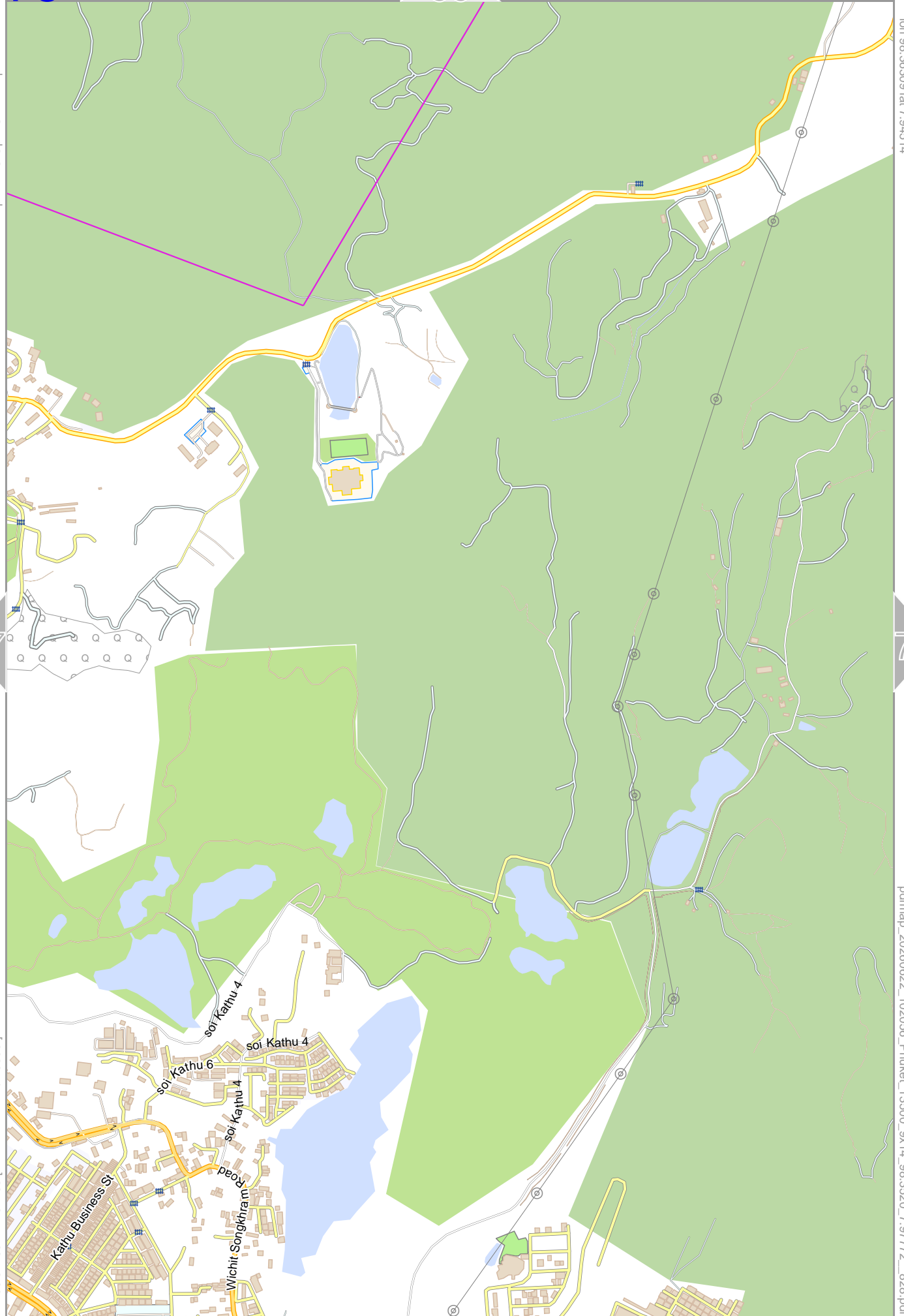
lon 98.31901 lat 7.91255 [nom. scale = 1 / 13500]

pdfmap_20260622_102056_Phuket_13500_9x14_98.3520_7.97772_828.pdf

0 100 m 700 m

86





Map data © OpenStreetMap contributors

lon 98.38513 lat 7.94514

lon 98.36309 lat 7.91255 | nom. scale = 1 / 13500

pdfmap_20260622_102056_Phuket_13500_9x14_98.3620_7.97772_828.pdf

0 100 m 700 m



Ban Sa Pam

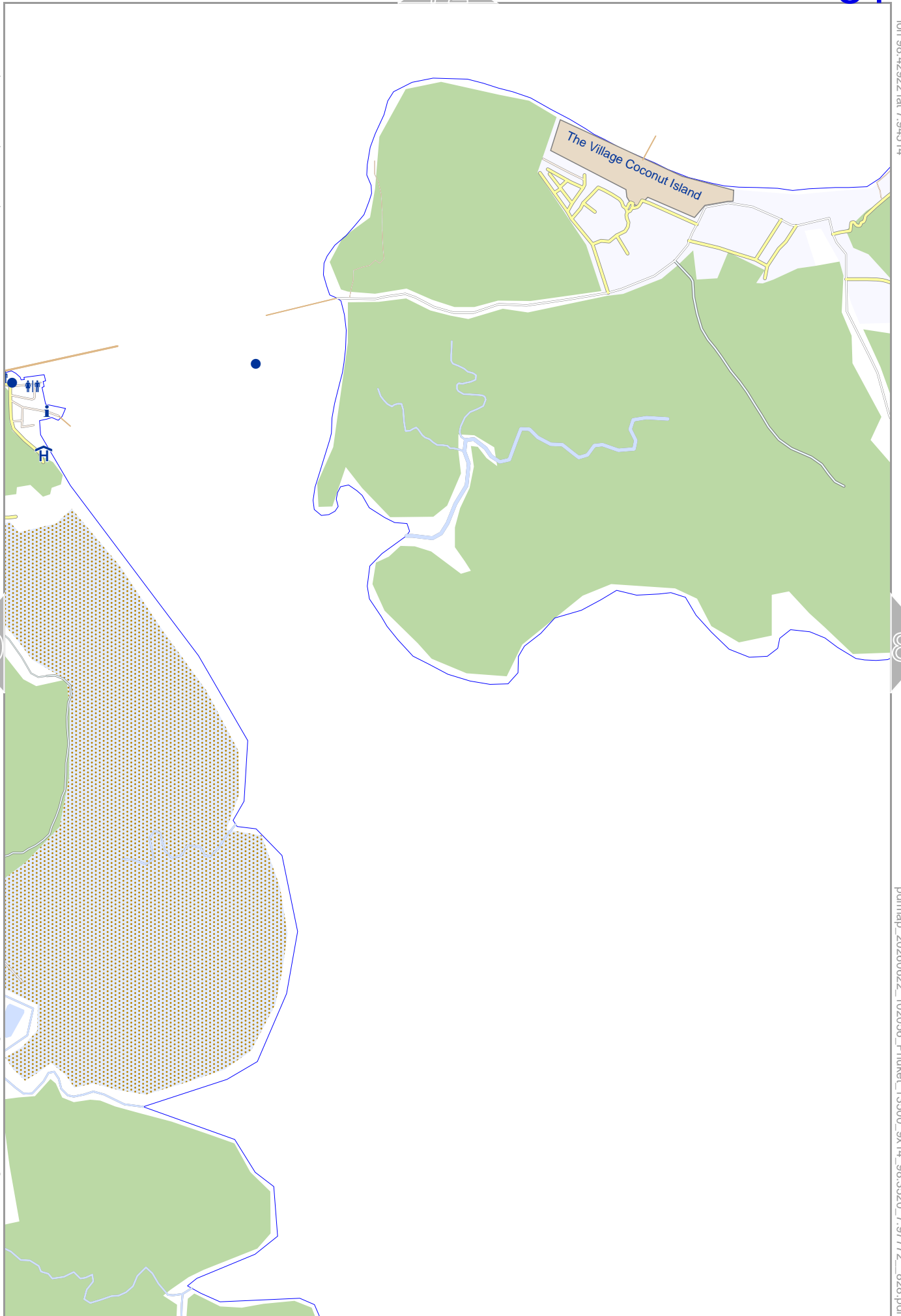
Theo Krasatri Road

St. Babgchileo



Map data © OpenStreetMap contributors

lon 98.42922 lat 7.94514



lon 98.40718 lat 7.91255 [nom. scale = 1 / 13500]

pdfmap_20260622_102056_Phuket_13500_9x14_98.3520_7.97772_828.pdf

0 100 m 700 m

Map data © OpenStreetMap contributors

lon 98.45126 lat 7.94514

[lon 98.42922 lat 7.91255 | nom. scale = 1 / 13500]

pdfmap_20260622_102056_Phuket_13500_9x14_98.3520_7.97772_828.pdf

0 100 m 700 m



Map data © OpenStreetMap contributors

lon 98.27493 lat 7.91255

[lon 98.25289 lat 7.87995 | nom. scale = 1 / 13500]

pdfmap_20260622_102056_Phuket_13500_9x14_98.3520_7.97772_828.pdf



0 100 m 700 m

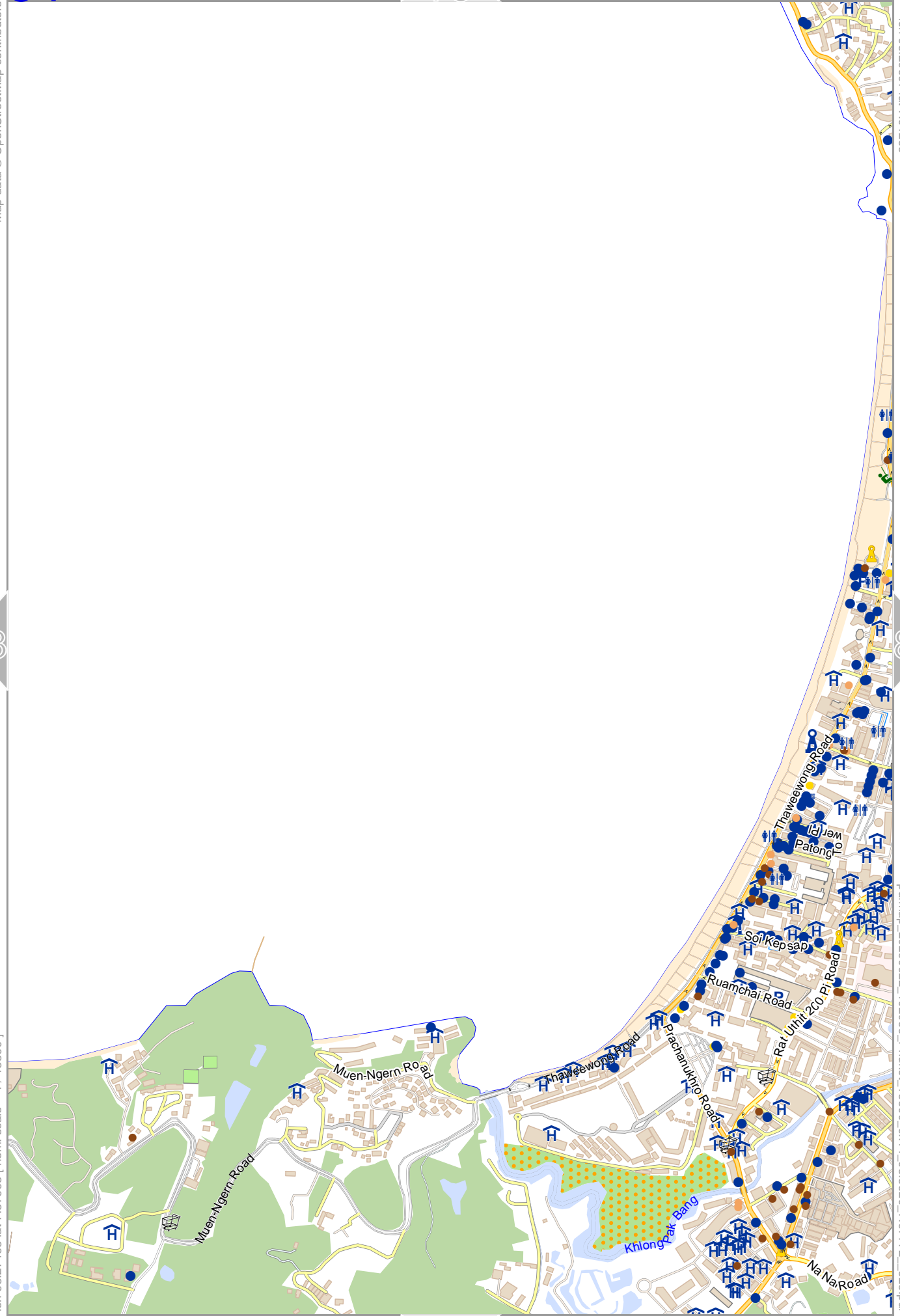
Map data © OpenStreetMap contributors

lon 98.29697 lat 7.91255

lon 98.27493 lat 7.87995 [nom. scale = 1 / 13500]

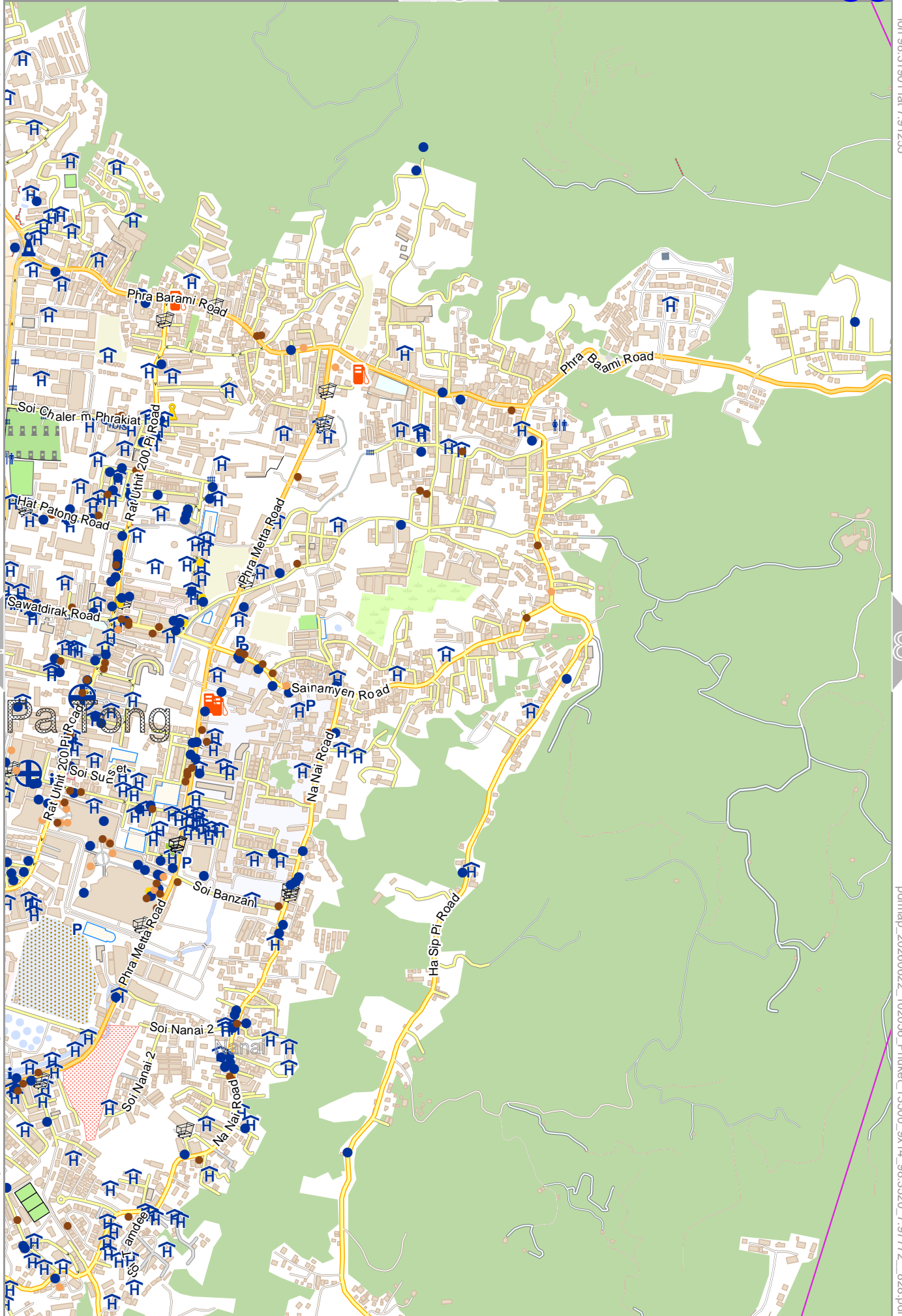
pdfmap_20260622_102056_Phuket_13500_9x14_98.3520_7.97772_828.pdf

0 100 m 700 m



Map data © OpenStreetMap contributors

lon 98.31901 | lat 7.91255



[lon 98.29697 | lat 7.87995 | nom. scale = 1 / 13500]

pdfmap_20260622_102056_Phuket_13500_9x14_98.3520_7.97772_828.pdf

Map data © OpenStreetMap contributors

lon 98.363091 lat 7.91255

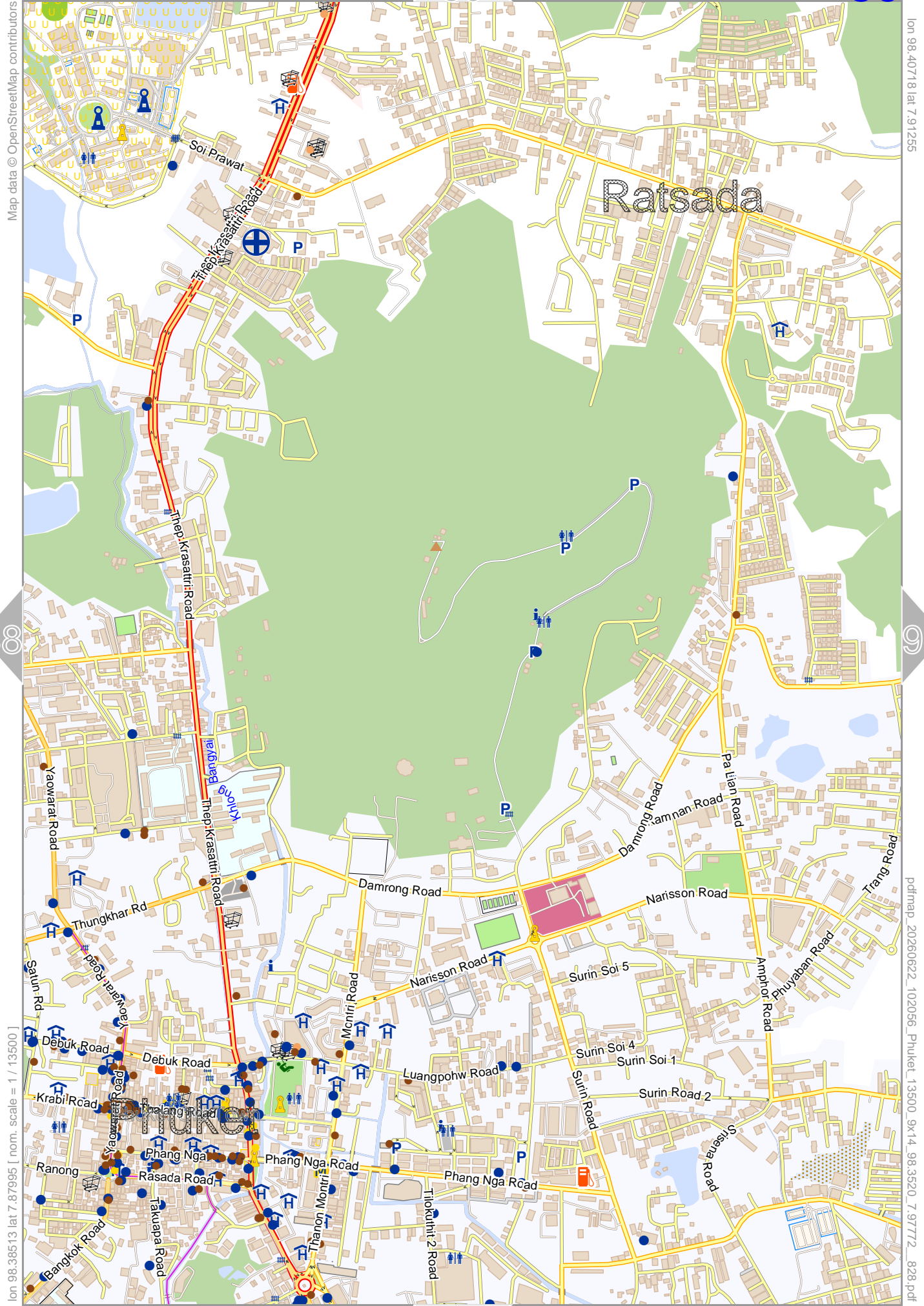


lon 98.34105 lat 7.87995 [nom. scale = 1 / 13500]

pdfmap_20260622_102056_Phuket_13500_9x14_98.3620_7.91772_828.pdf

0 100 m 700 m





Map data © OpenStreetMap contributors

lon 98.40718 lat 7.91255

lon 98.39513 lat 7.87995 [nom. scale = 1 / 13500]

pdfmap_20260622_102056_Phuket_13500_9x14_98.3520_7.97772_828.pdf

0 100 m 700 m

80

98

90

Map data © OpenStreetMap contributors

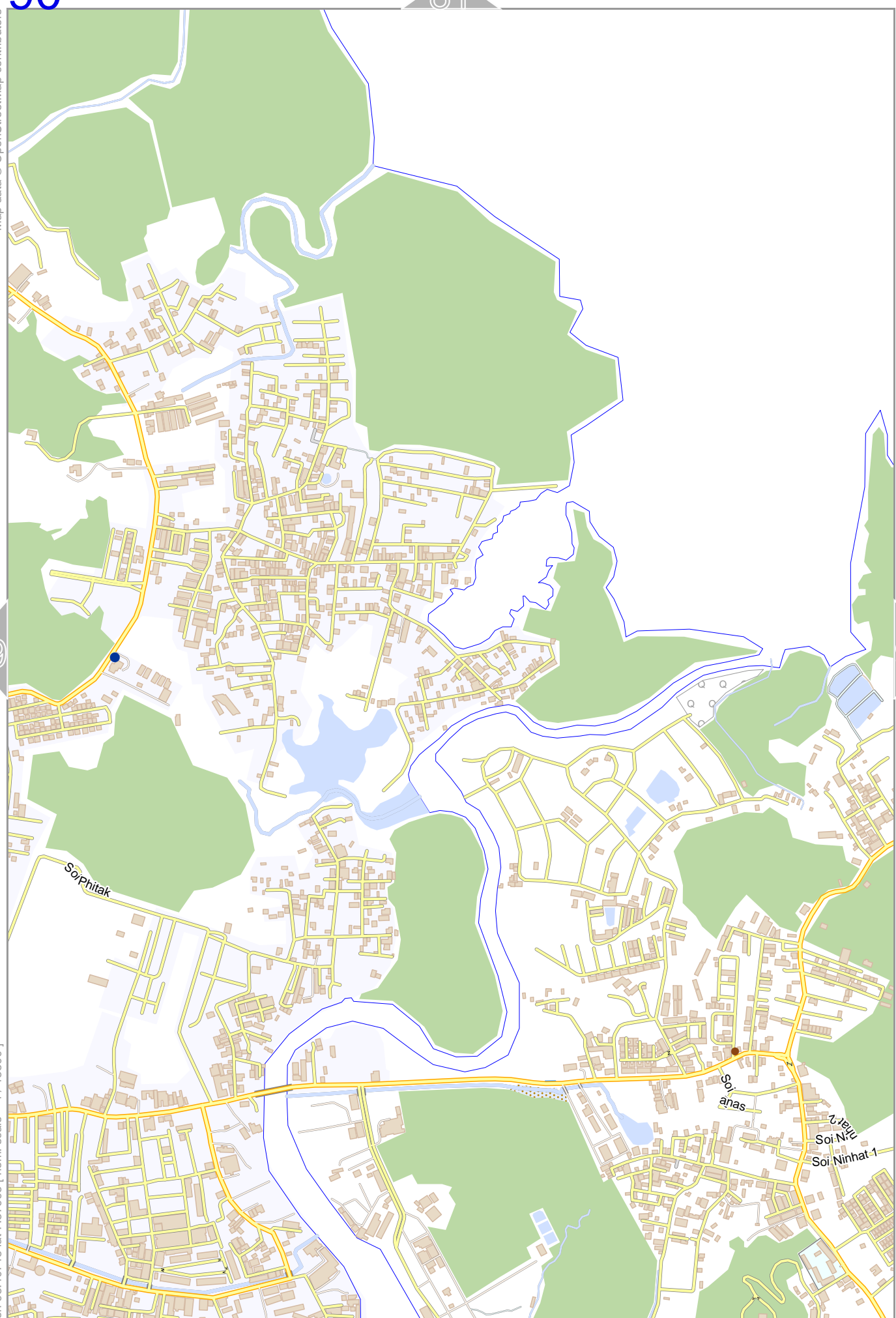
lon 98.42922 lat 7.91255



[lon 98.40718 lat 7.87995 | nom. scale = 1 / 13500]

pdfmap_20260622_102056_Phuket_13500_9x14_98.3520_7.97772_828.pdf

0 100 m 700 m



Map data © OpenStreetMap contributors

lon 98.45126 lat 7.91255

[lon 98.42922 lat 7.87995 | nom. scale = 1 / 13500]

pdfmap_20260622_102056_Phuket_13500_9x14_98.3520_7.97772_828.pdf



Soi-Nintra

Map data © OpenStreetMap contributors

lon 98.27493 lat 7.87995

[lon 98.25289 lat 7.84736 | nom. scale = 1 / 13500]

pdfmap_20260622_102056_Phuket_13500_9x14_98.3520_7.97772_828.pdf

0 100 m 700 m

Map data © OpenStreetMap contributors

lon 98.29697 lat 7.87995

92

94

lon 98.27493 lat 7.84736 | nom. scale = 1 / 13500 |

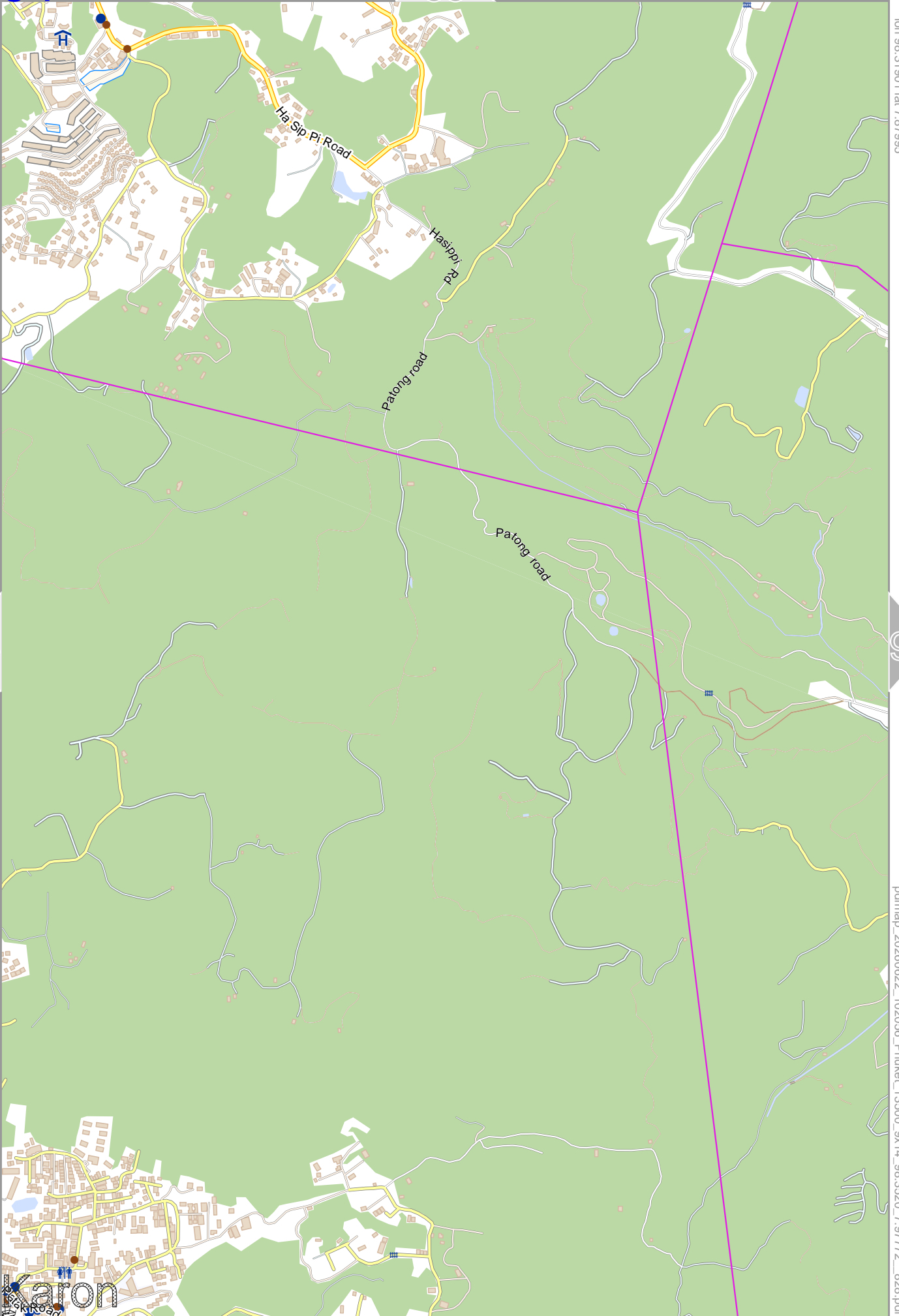
pdfmap_20260622_102056_Phuket_13500_9x14_98.3520_7.97772_828.pdf



0 100 m 700 m

Map data © OpenStreetMap contributors

lon 98.31901 lat 7.87995



lon 98.29697 lat 7.84736 [nom. scale = 1 / 13500]

pdfmap_20260622_102056_Phuket_13500_9x14_98.3520_7.97772_828.pdf

Karon

0 100 m 700 m

Map data © OpenStreetMap contributors

lon 98.34105 lat 7.87995

94

96

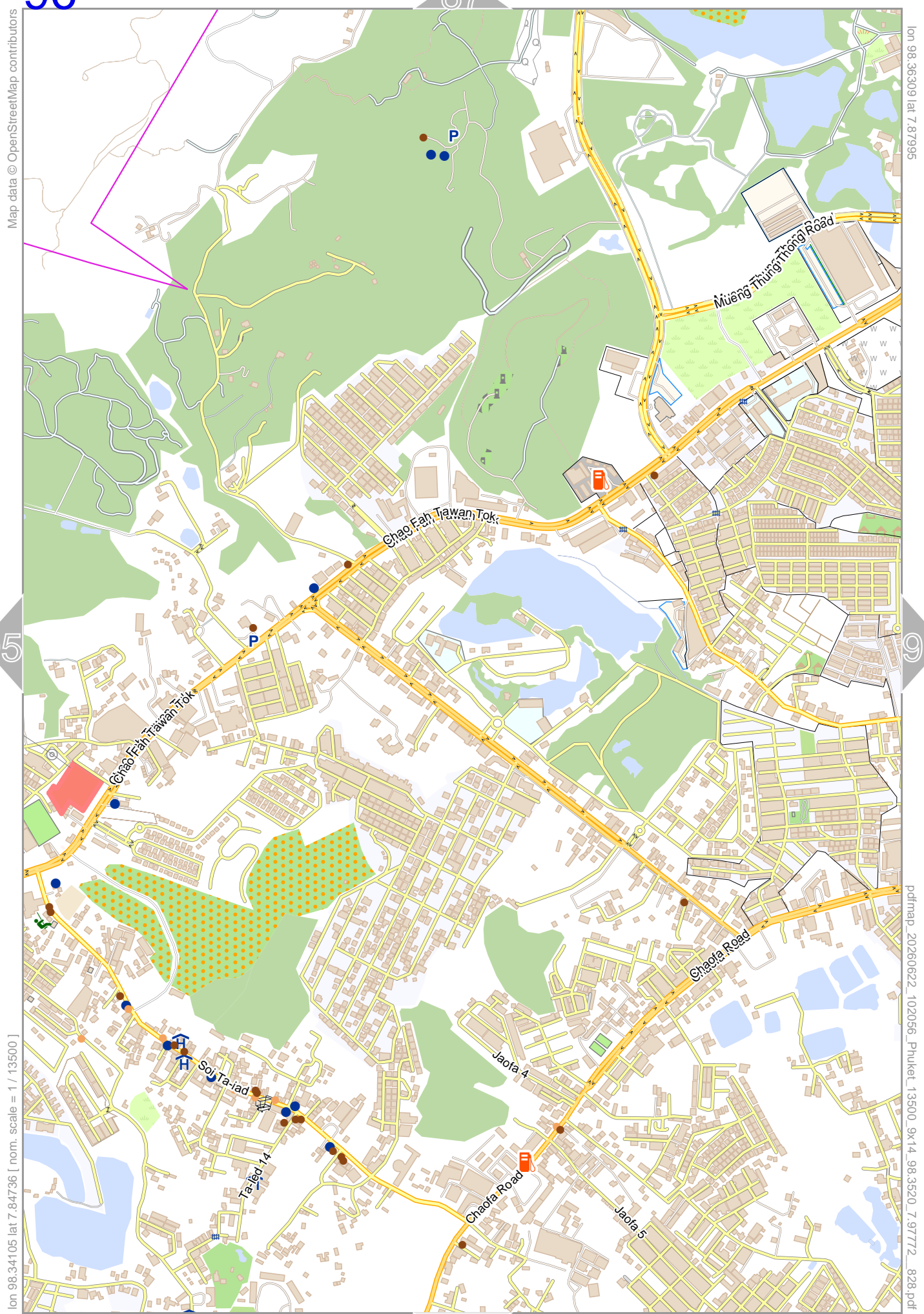
lon 98.31901 lat 7.84736 [nom. scale = 1 / 13500]

pdfmap_20260622_102056_Phuket_13500_9x14_98.3520_7.97772_828.pdf



0 100 m 700 m

104



Map data © OpenStreetMap contributors

lon 98.363091 lat 7.87995

95

97

lon 98.34105 lat 7.84736 | nom. scale = 1 / 13500

pdfmap_20260622_102056_Phuket_13500_9x14_98.3620_7.97772_828.pdf

0 100 m 700 m

105



Map data © OpenStreetMap contributors

lon 98.36513 lat 7.87995

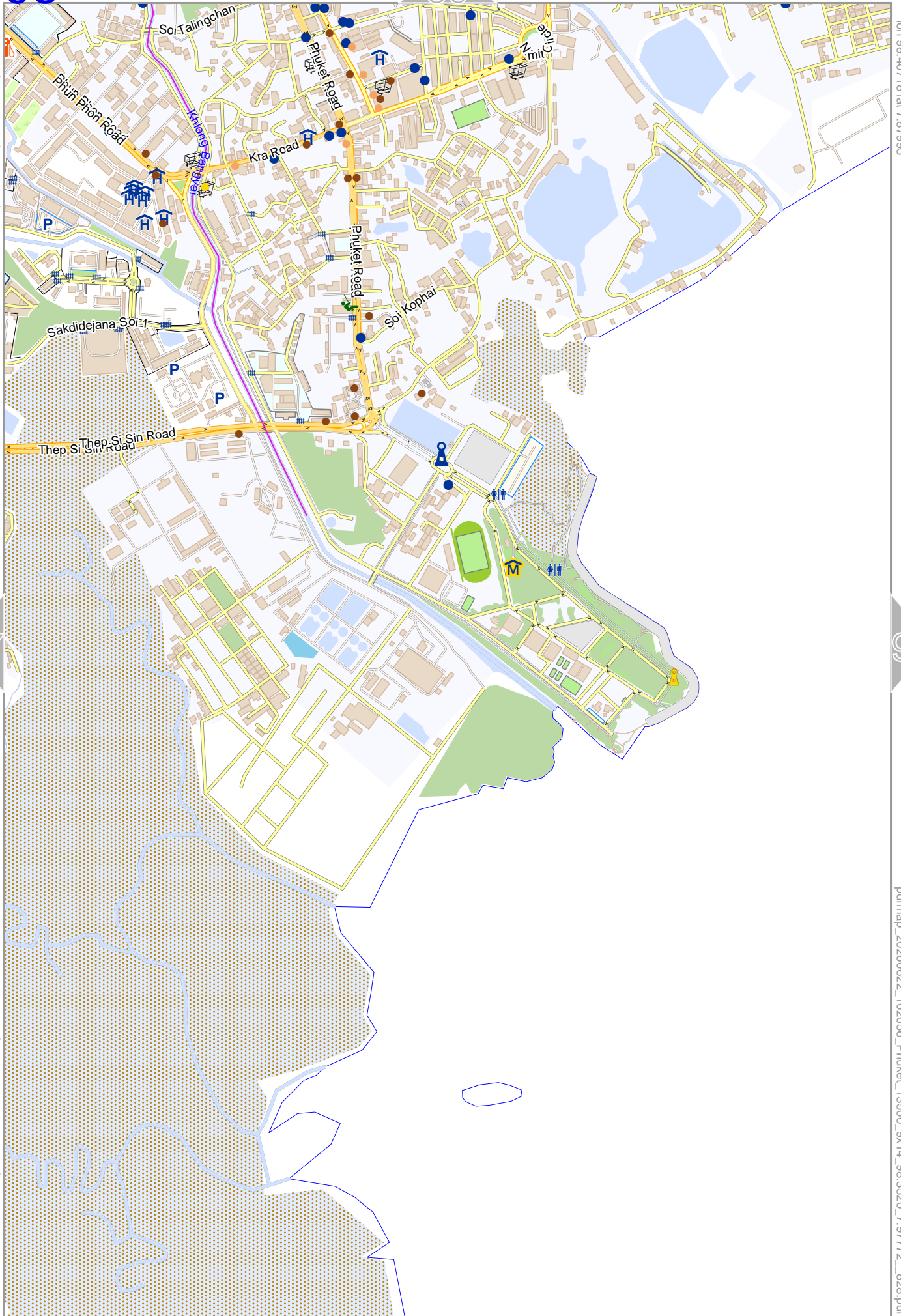
[lon 98.36309 lat 7.84736 | nom. scale = 1 / 13500]

pdfmap_20260622_102056_Phuket_13500_9x14_98.3620_7.97772_828.pdf

0 100 m 700 m

Map data © OpenStreetMap contributors

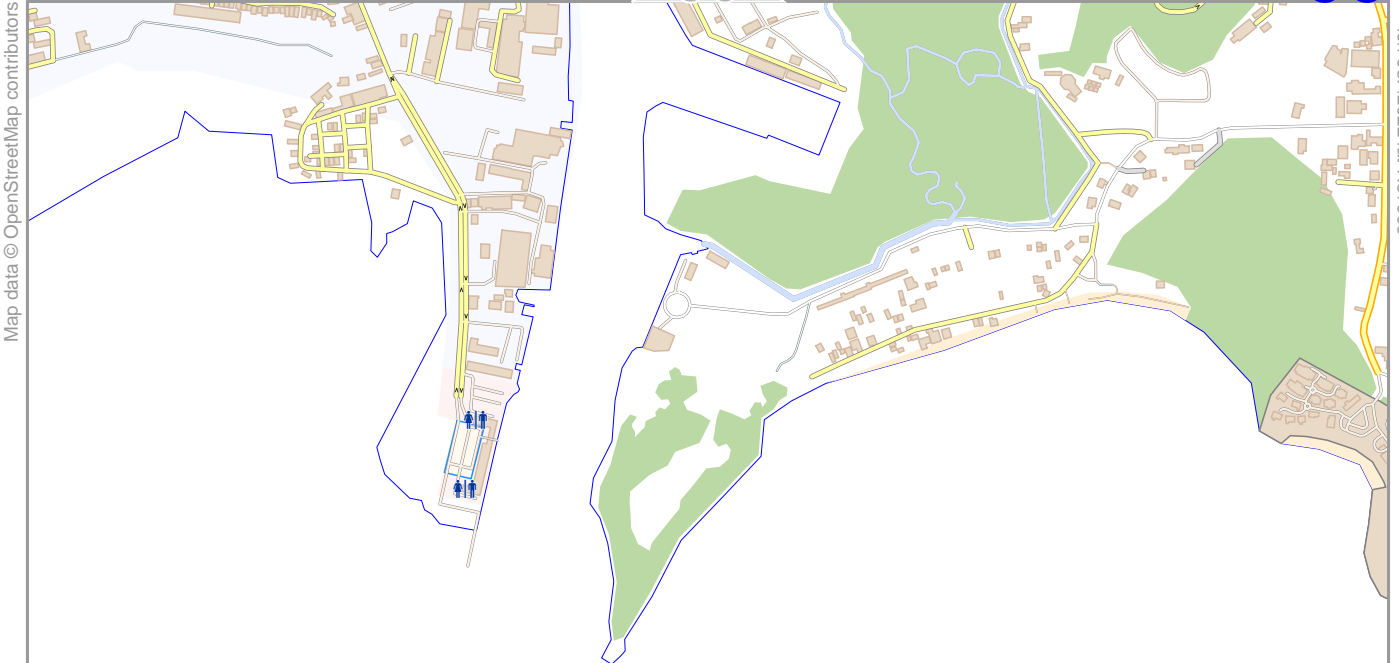
lon 98.40718 lat 7.87995



lon 98.39513 lat 7.84736 [nom. scale = 1 / 13500]

pdfmap_20260622_102056_Phuket_13500_9x14_98.3520_7.97772_828.pdf

0 100 m 700 m



Map data © OpenStreetMap contributors

lon 98.42922 lat 7.87995

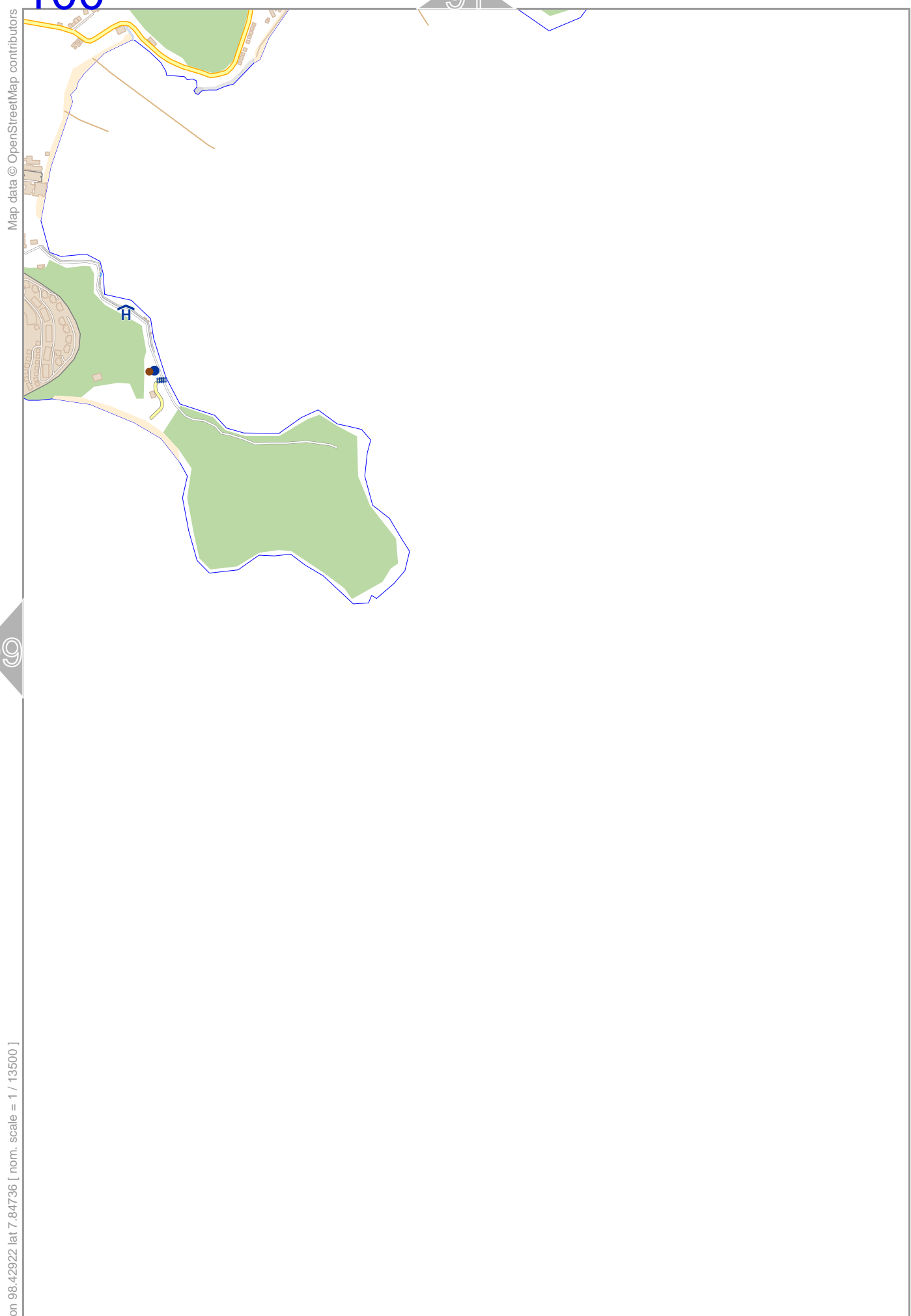
lon 98.40718 lat 7.84736 | nom. scale = 1 / 13500 |

pdfmap_20260622_102056_Phuket_13500_9x14_98.3520_7.97772_828.pdf



100

91



109

Map data © OpenStreetMap contributors

lon 98.27493 lat 7.84736

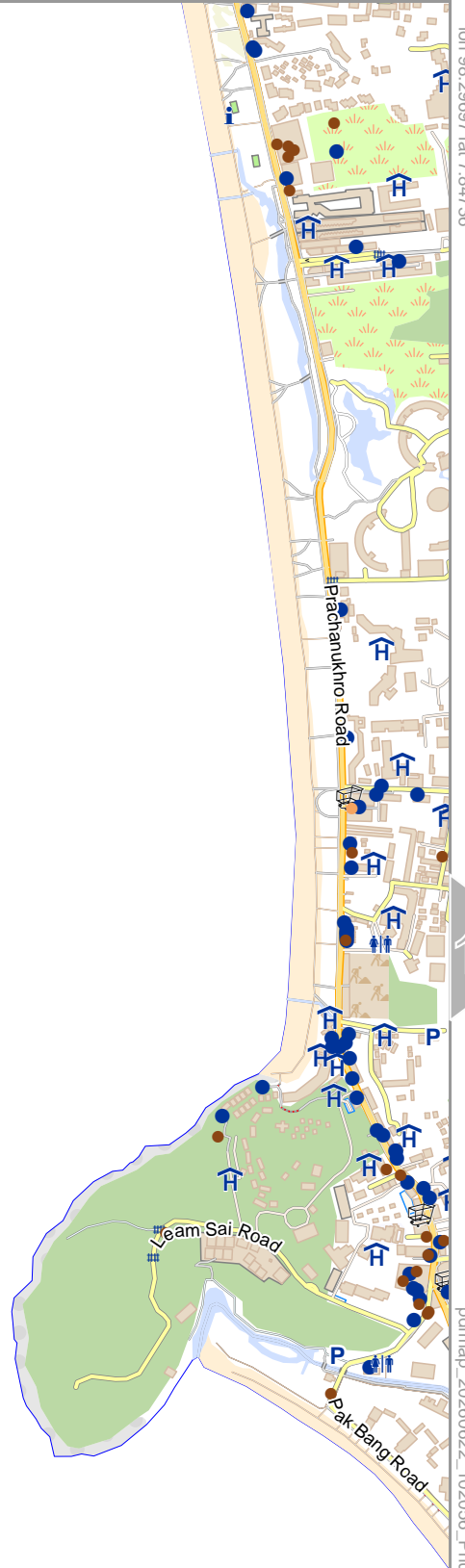
[lon 98.25289 lat 7.81477 | nom. scale = 1 / 13500]

pdfmap_20260622_102056_Phuket_13500_9x14_98.3520_7.97772_828.pdf

0 100 m 700 m

Map data © OpenStreetMap contributors

lon 98.29697 lat 7.84736



pdfmap_20260622_102056_Phuket_13500_9x14_98.3520_7.97772_828.pdf

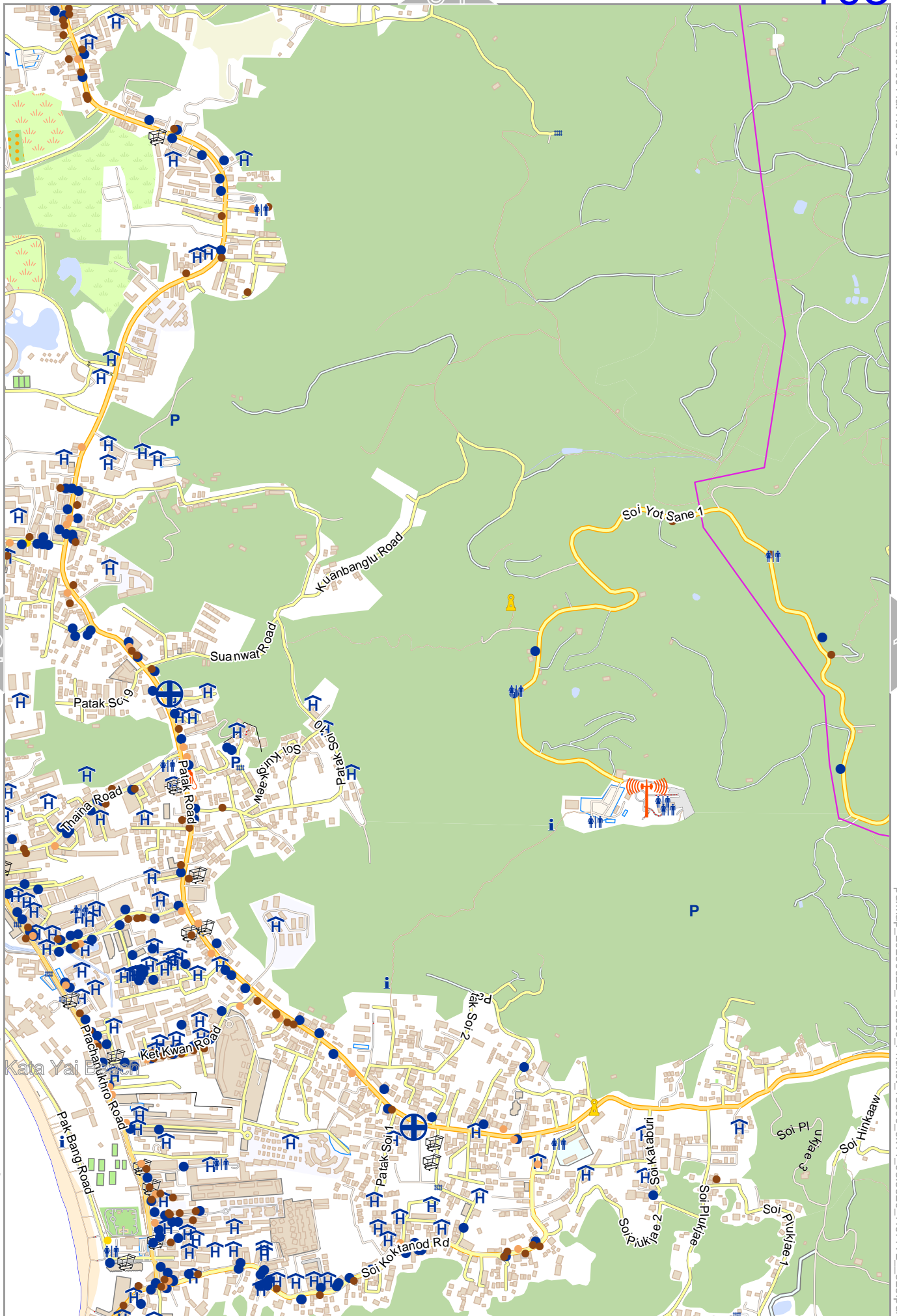
lon 98.27493 lat 7.81477 [nom. scale = 1 / 13500]

0 100 m 700 m



Map data © OpenStreetMap contributors

lon 98.31901 lat 7.84736



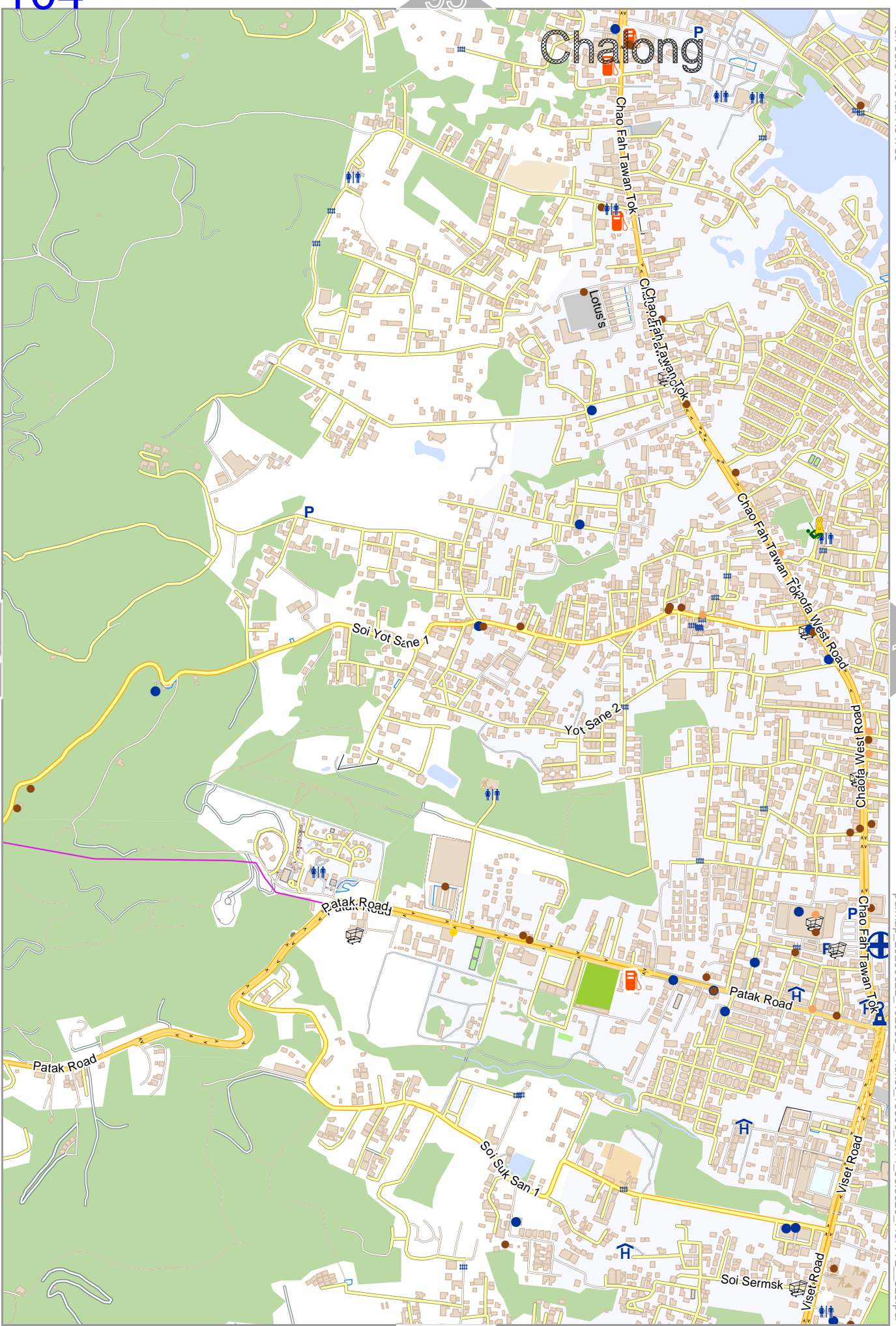
lon 98.29697 lat 7.81477 | nom. scale = 1 / 13500

pdfmap_20260622_102056_Phuket_13500_9x14_98.3520_7.97772_828.pdf

0 100 m 700 m

Map data © OpenStreetMap contributors

lon 98.34105 lat 7.84736



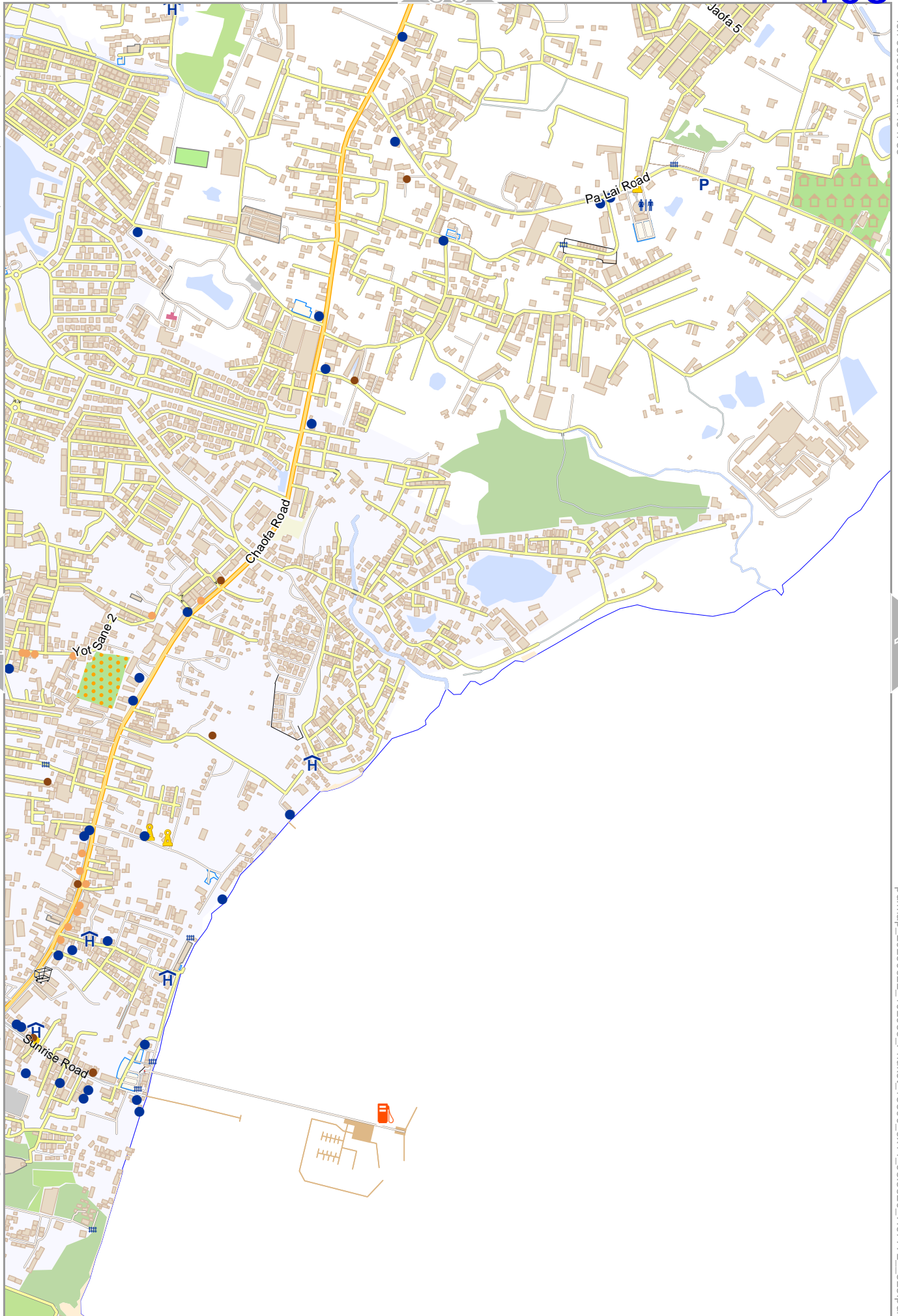
lon 98.31901 lat 7.81477 [nom. scale = 1 / 13500]

pdfmap_20260622_102056_Phuket_13500_9x14_98.3520_7.97772_828.pdf



Map data © OpenStreetMap contributors

lon 98.36309 lat 7.84736



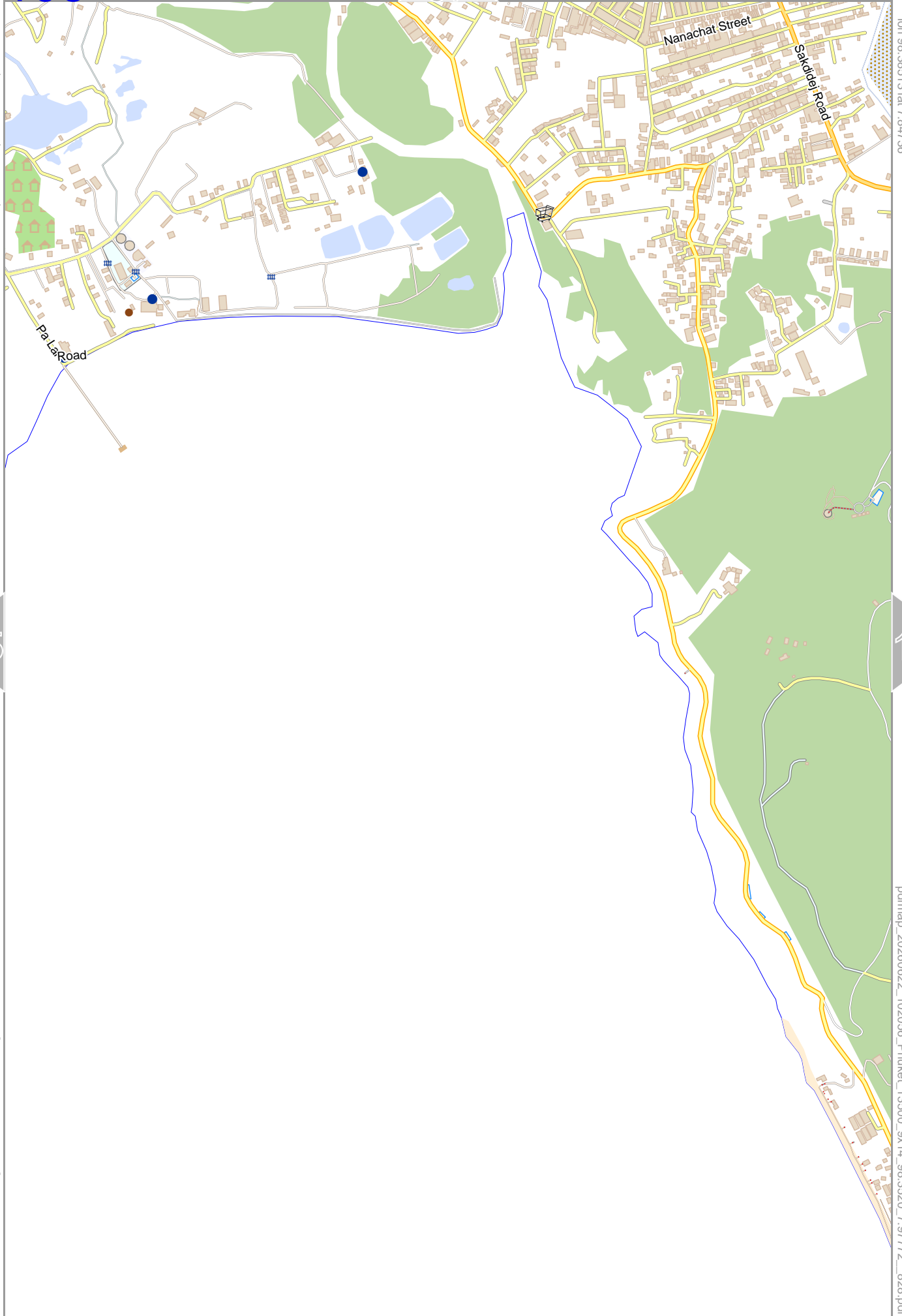
lon 98.34105 lat 7.81477 [nom. scale = 1 / 13500]

pdfmap_20260622_102056_Phuket_13500_9x14_98.3620_7.97772_828.pdf

0 100 m 700 m

Map data © OpenStreetMap contributors

lon 98.36513 lat 7.84736



lon 98.36309 lat 7.81477 [nom. scale = 1 / 13500]

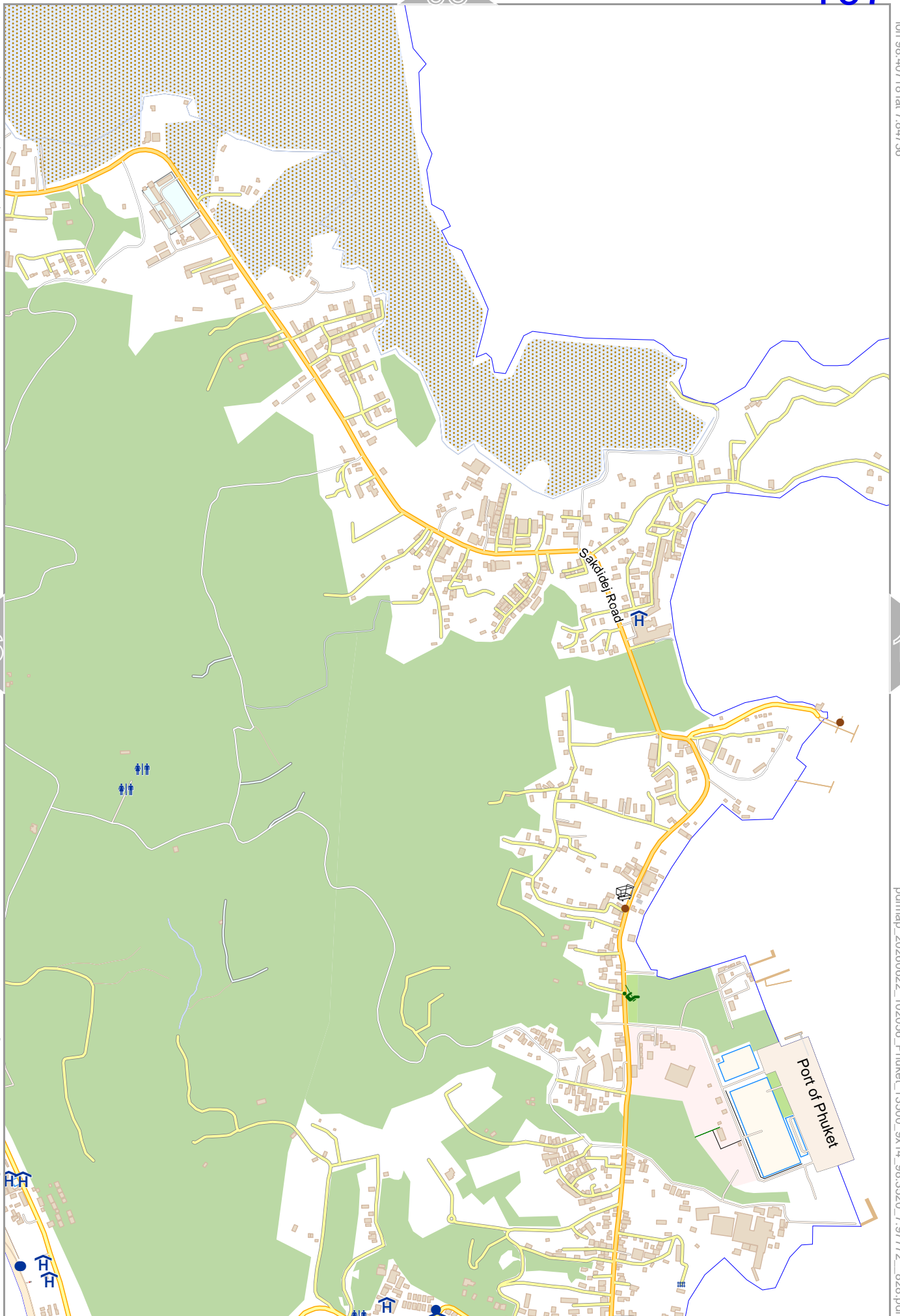
pdfmap_20260622_102056_Phuket_13500_9x14_98.36520_7.97772_828.pdf

Map data © OpenStreetMap contributors

lon 98.40718 lat 7.84736

[lon 98.39513 lat 7.81477 | nom. scale = 1 / 13500]

pdfmap_20260622_102056_Phuket_13500_9x14_98.39520_7.97772_828.pdf



0 100 m 700 m

Map data © OpenStreetMap contributors

lon 98.42922 lat 7.84736

lon 98.40718 lat 7.81477 [nom. scale = 1 / 13500]



0 100 m 700 m

pdfmap_20260622_102056_Phuket_13500_9x14_98.3520_7.97772_828.pdf

Map data © OpenStreetMap contributors

lon 98.45126 lat 7.84736

lon 98.42922 lat 7.81477 [nom. scale = 1 / 13500]

pdfmap_20260622_102056_Phuket_13500_9x14_98.3520_7.97772_828.pdf

0 100 m 700 m

Map data © OpenStreetMap contributors

lon 98.27493 lat 7.81477

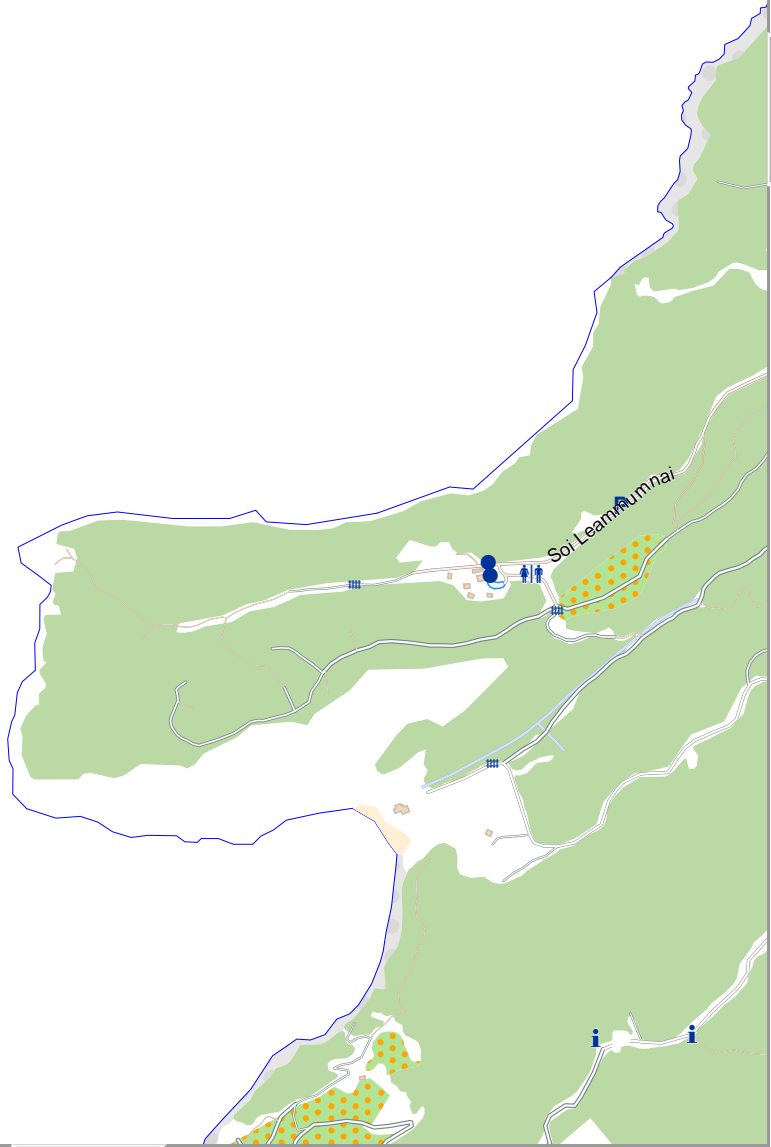
[lon 98.25289 lat 7.78218 | nom. scale = 1 | 13500]

pdfmap_20260622_102056_Phuket_13500_9x14_98.3520_7.97772_828.pdf

0 100 m 700 m

Map data © OpenStreetMap contributors

lon 98.29697 lat 7.81477



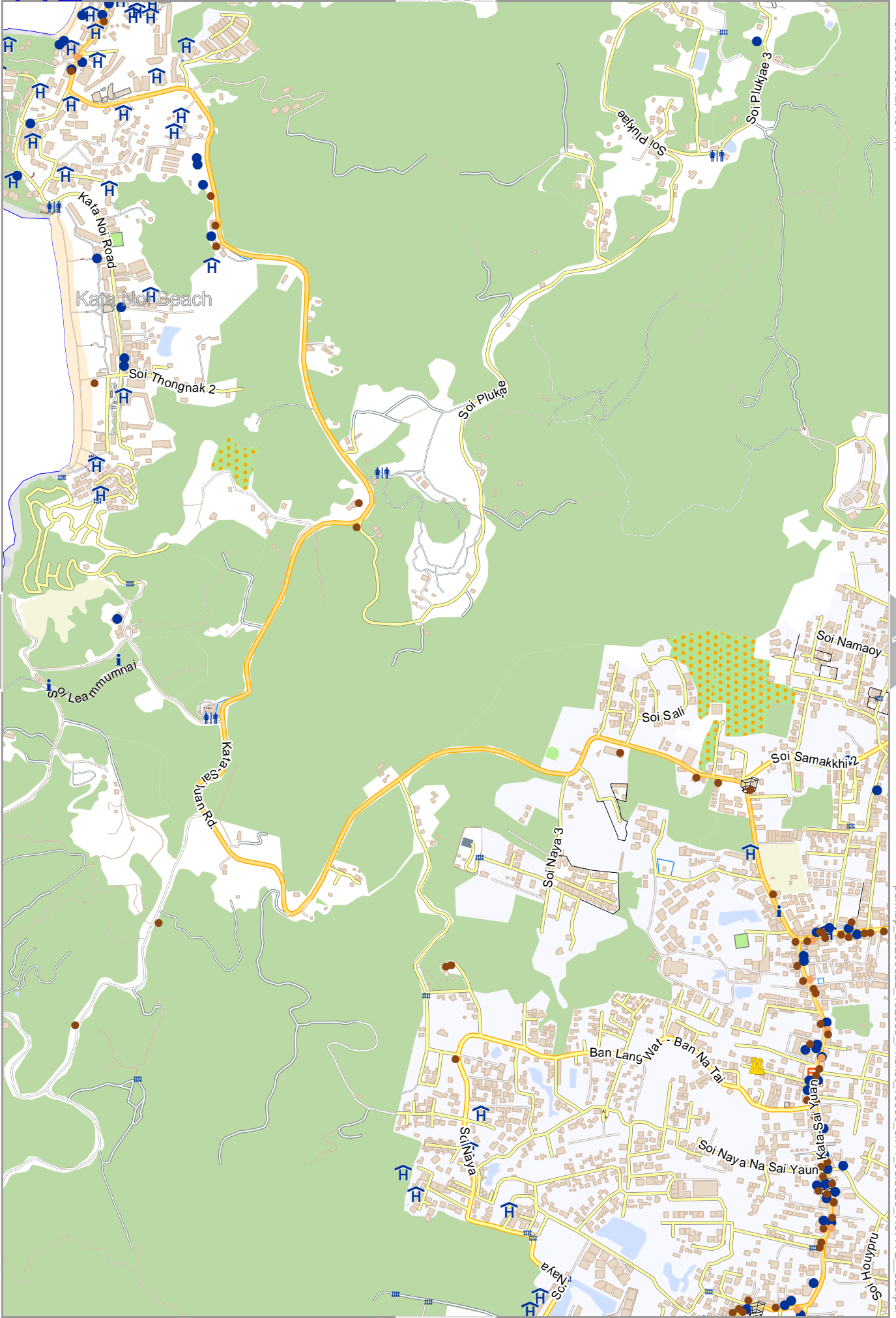
[lon 98.27493 lat 7.78218 | nom. scale = 1 / 13500]

pdfmap_20260622_102056_Phuket_13500_9x14_98.3520_7.97772_828.pdf

0 100 m 700 m

Map data © OpenStreetMap contributors

lon 98.31901 lat 7.81477



lon 98.29697 lat 7.78218 [nom. scale = 1 / 13500]

pdfmap_20260622_102056_Phuket_13500_9x14_98.3520_7.97772_828.pdf

0 100 m 700 m

Map data © OpenStreetMap contributors

lon 98.34105 lat 7.81477



lon 98.31901 lat 7.78218 | nom. scale = 1 / 13500

pdfmap_20260622_102056_Phuket_13500_9x14_98.3520_7.97772_828.pdf

105

114

Map data © OpenStreetMap contributors

lon 98.36309 lat 7.81477

113


115

[lon 98.34105 lat 7.78218 | nom. scale = 1 / 13500]

pdfmap_20260622_102056_Phuket_13500_9x14_98.3520_7.97772_828.pdf

0 100 m 700 m

123



Map data © OpenStreetMap contributors

lon 98.38513 lat 7.81477

114

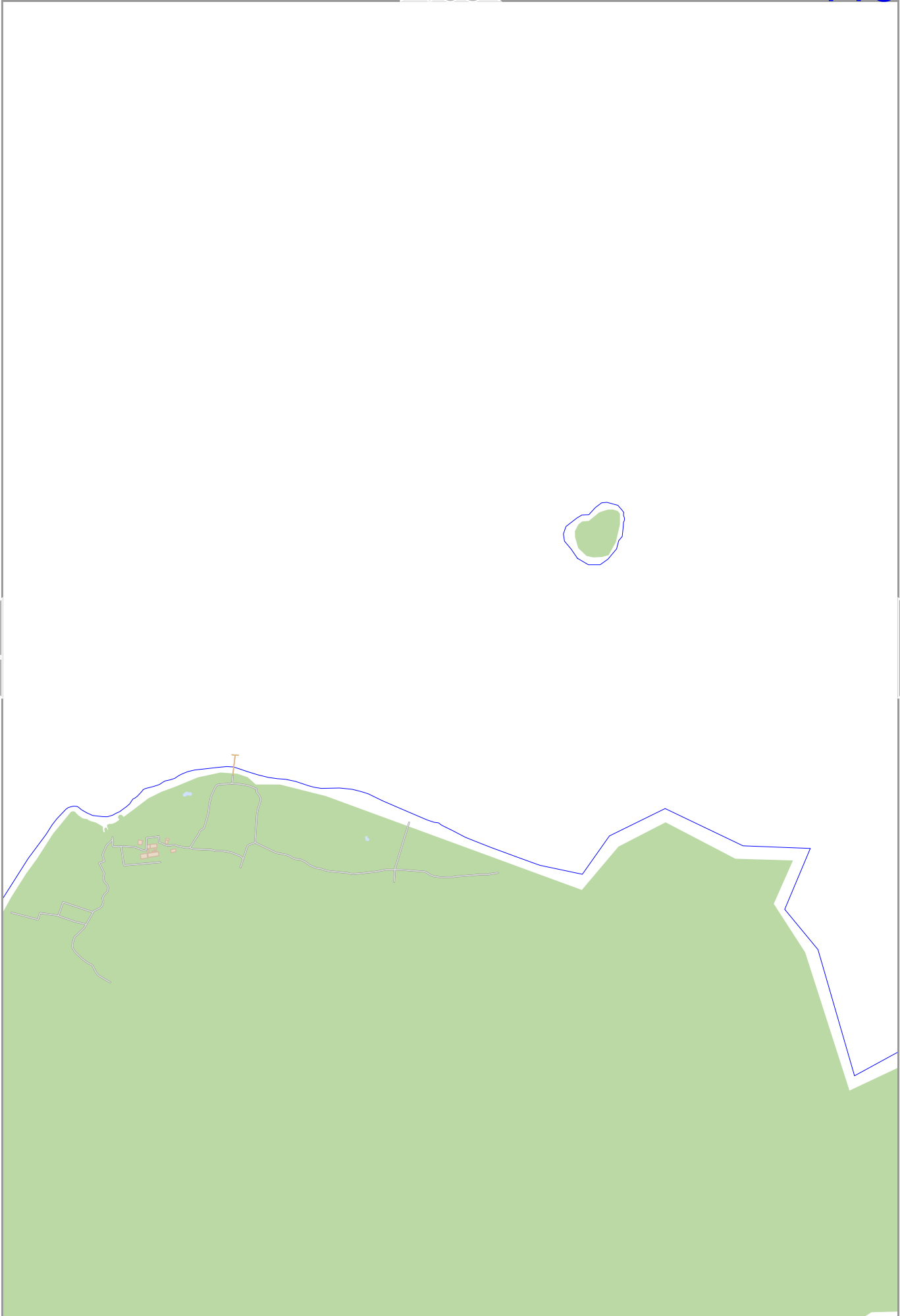
116

lon 98.36309 lat 7.78218 | nom. scale = 1 / 13500 |

pdfmap_20260622_102056_Phuket_13500_9x14_98.3520_7.97772_828.pdf

0 100 m 700 m

124



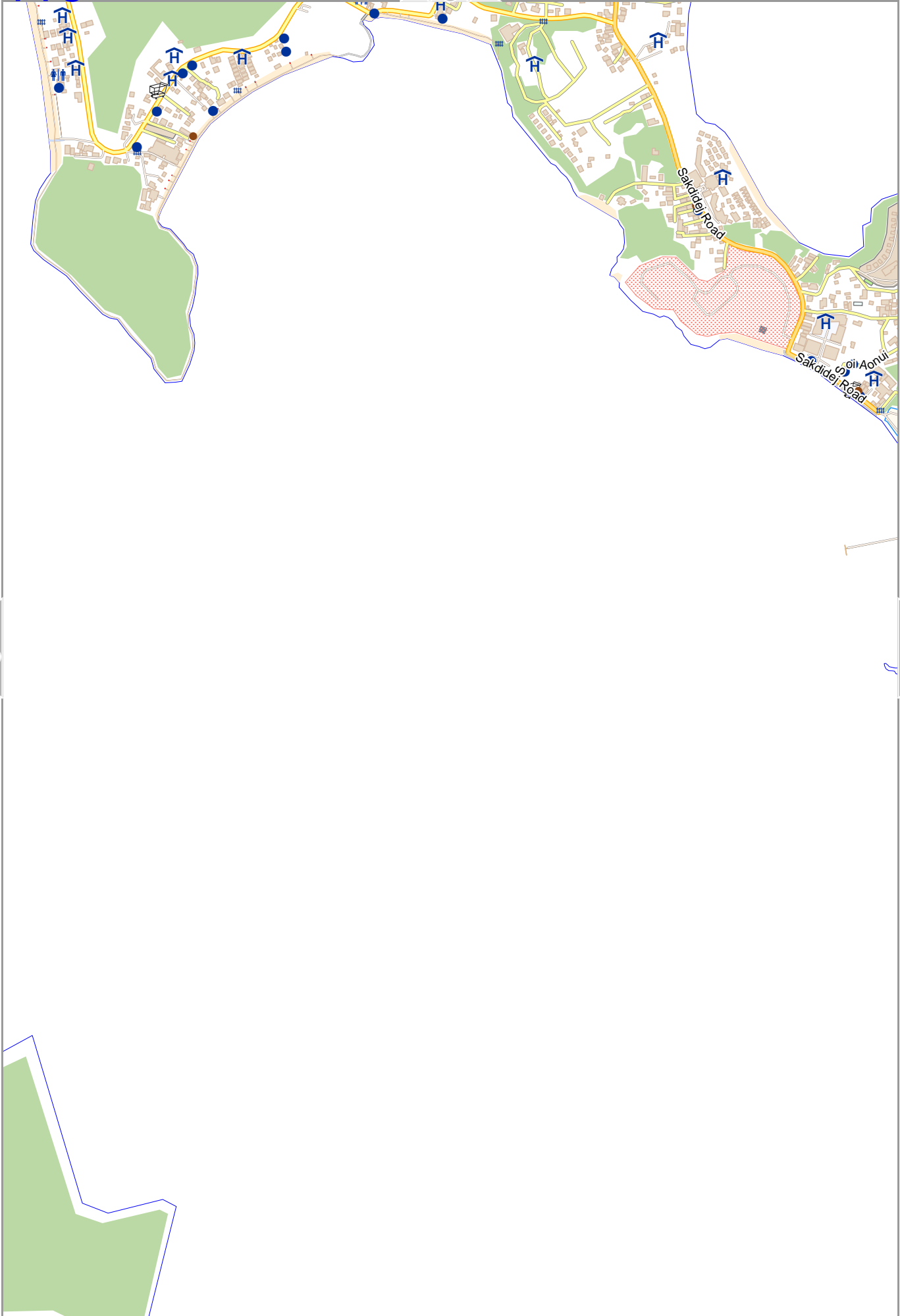
Map data © OpenStreetMap contributors

lon 98.40718 lat 7.81477

[lon 98.38513 lat 7.78218 | nom. scale = 1 / 13500]

pdfmap_20260622_102056_Phuket_13500_9x14_98.3520_7.97772_828.pdf

0 100 m 700 m



Map data © OpenStreetMap contributors

lon 98.42922 lat 7.81477



[lon 98.40718 lat 7.78218 | nom. scale = 1 / 13500]

pdfmap_20260622_102056_Phuket_13500_9x14_98.3520_7.97772_828.pdf

0 100 m 700 m

Map data © OpenStreetMap contributors

lon 98.45126 lat 7.81477

[lon 98.42922 lat 7.78218 | nom. scale = 1 = 13500]

pdfmap_20260622_102056_Phuket_13500_9x14_98.3520_7.97772_828.pdf

0 100 m 700 m



Map data © OpenStreetMap contributors

lon 98.27493 lat 7.78218

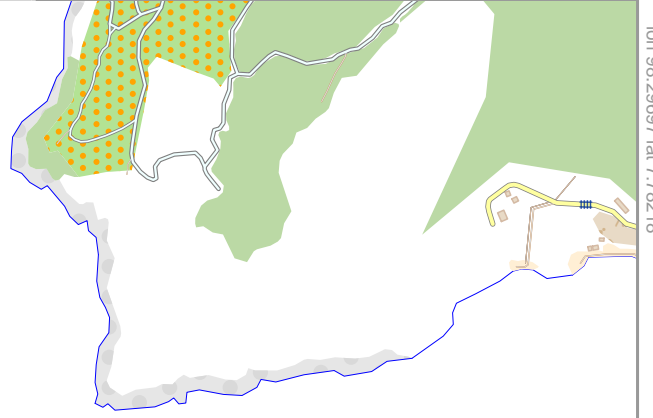
[lon 98.25289 lat 7.74959 | nom. scale = 1 | 13500]

pdfmap_20260622_102056_Phuket_13500_9x14_98.3520_7.97772_828.pdf

0 100 m 700 m

Map data © OpenStreetMap contributors

lon 98.29697 lat 7.78218



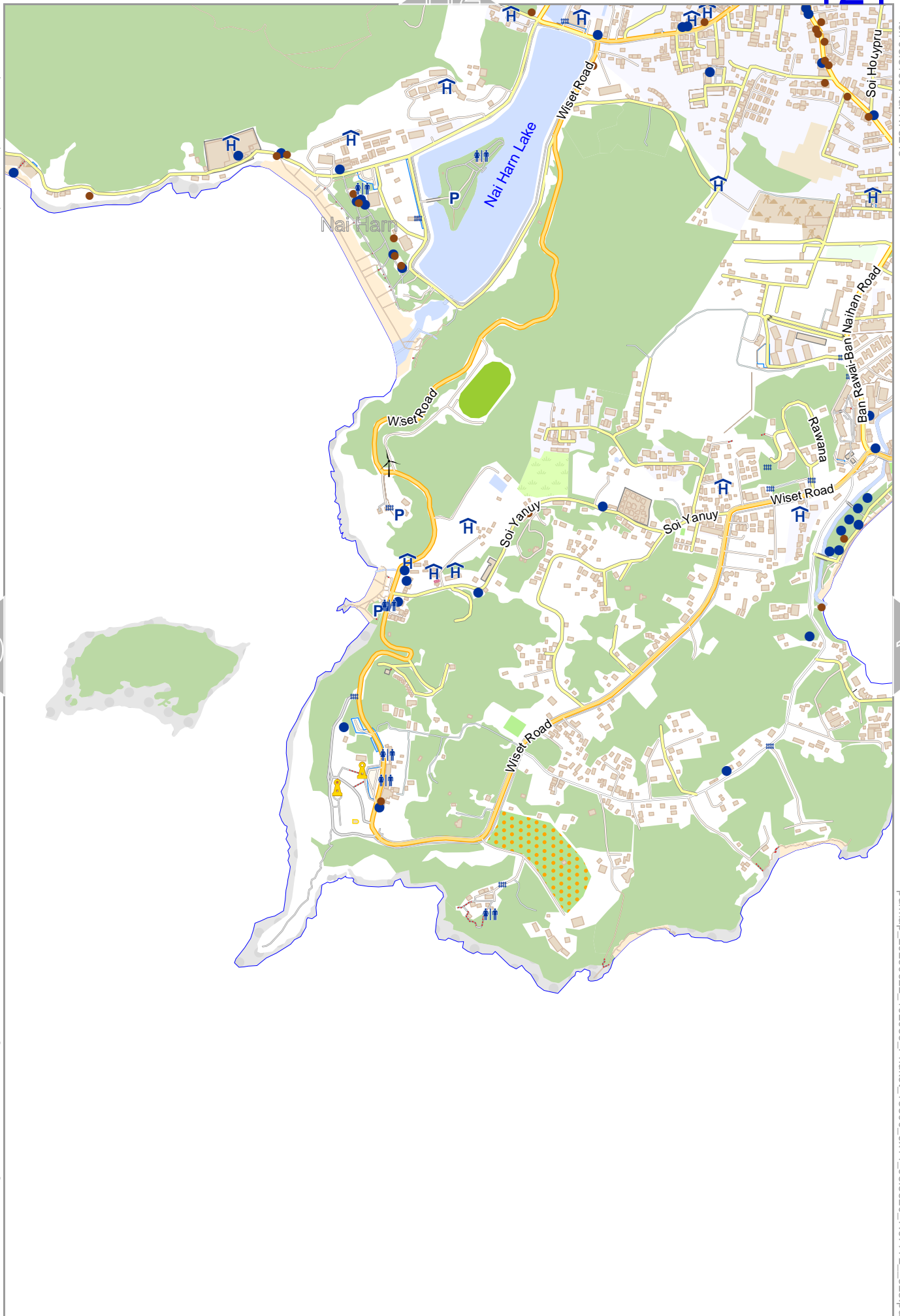
[lon 98.27493 lat 7.74959 | nom. scale = 1 = 13500]

pdfmap_20260622_102056_Phuket_13500_9x14_98.3520_7.97772_828.pdf

0 100 m 700 m

Map data © OpenStreetMap contributors

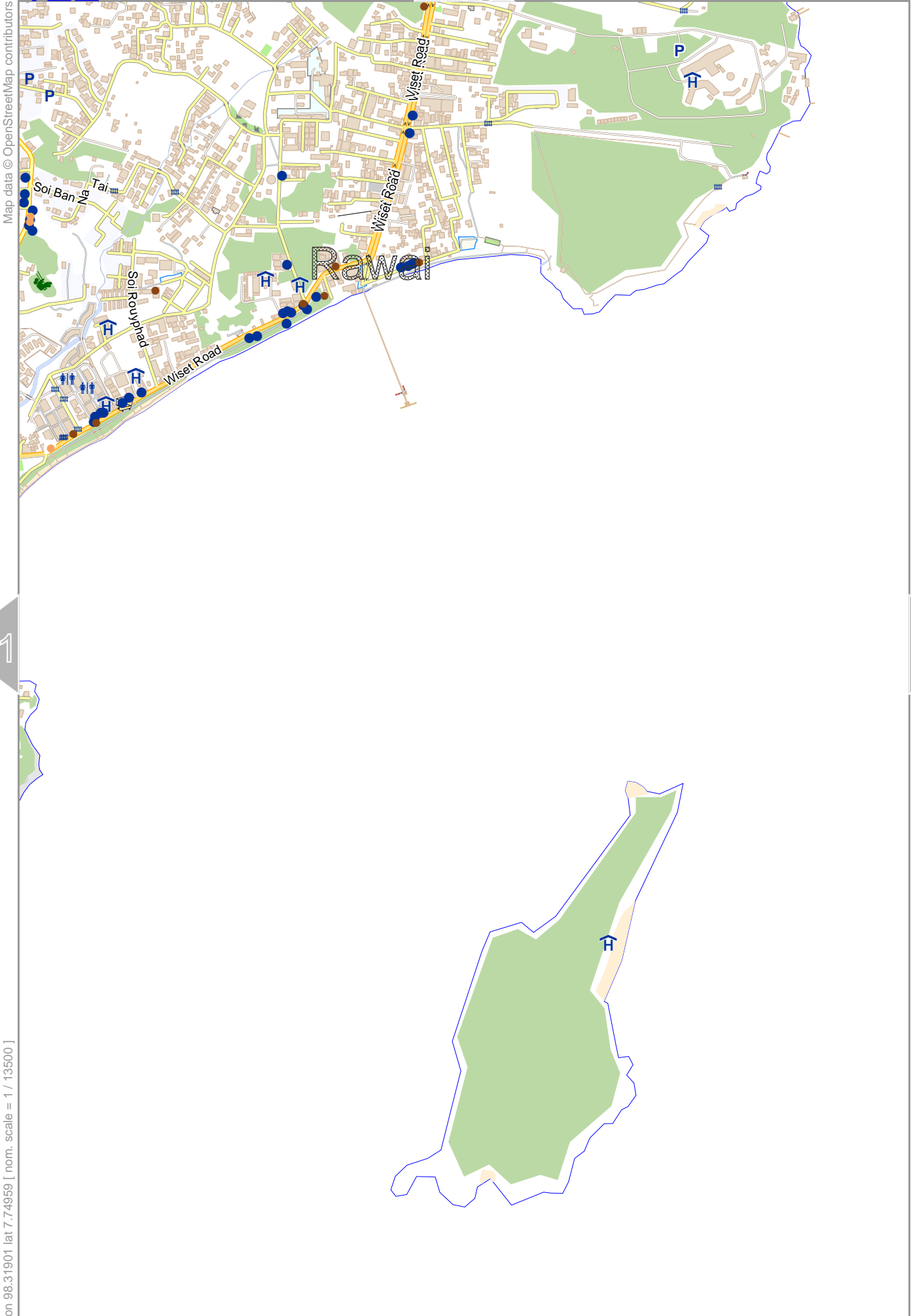
lon 98.31901 lat 7.78218



[lon 98.29697 lat 7.74959 | nom. scale = 1 / 13500]

pdfmap_20260622_102056_Phuket_13500_9x14_98.3520_7.97772_828.pdf





Map data © OpenStreetMap contributors

lon 98.34105 lat 7.78218

[lon 98.31901 lat 7.74959 | nom. scale = 1 / 13500]

pdfmap_20260622_102056_Phuket_13500_9x14_98.3520_7.97772_828.pdf

0 100 m 700 m

Map data © OpenStreetMap contributors

lon 98.36309 lat 7.78218

[lon 98.34105 lat 7.74959 | nom. scale = 1 / 13500]

pdfmap_20260622_102056_Phuket_13500_9x14_98.3520_7.97772_828.pdf

0 100 m 700 m

124

115

Phuket_13500_9x14

Map data © OpenStreetMap contributors

lon 98.38513 lat 7.78218

123

125

[lon 98.36309 lat 7.74959 | nom. scale = 1 = 13500]

pdfmap_20260622_102056_Phuket_13500_9x14_98.3520_7.97772_828.pdf

0 100 m 700 m


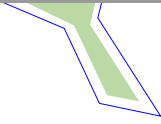
Map data © OpenStreetMap contributors

lon 98.40718 lat 7.78218

[lon 98.38513 lat 7.74959 | nom. scale = 1 | 13500]

pdfmap_20260622_102056_Phuket_13500_9x14_98.3520_7.97772_828.pdf

0 100 m 700 m



124

126

Map data © OpenStreetMap contributors

lon 98.42922 lat 7.78218



[lon 98.40718 lat 7.74959 | nom. scale = 1 = 1:13500]

pdfmap_20260622_102056_Phuket_13500_9x14_98.3520_7.97772_828.pdf

0 100 m 700 m

Map data © OpenStreetMap contributors

lon 98.45126 lat 7.78218

126

[lon 98.42922 lat 7.74959 | nom. scale = 1 | 13500]

pdfmap_20260622_102056_Phuket_13500_9x14_98.3520_7.97772_828.pdf

0 100 m 700 m