

Map data © OpenStreetMap contributors

lon 98.27493 lat 8.20587

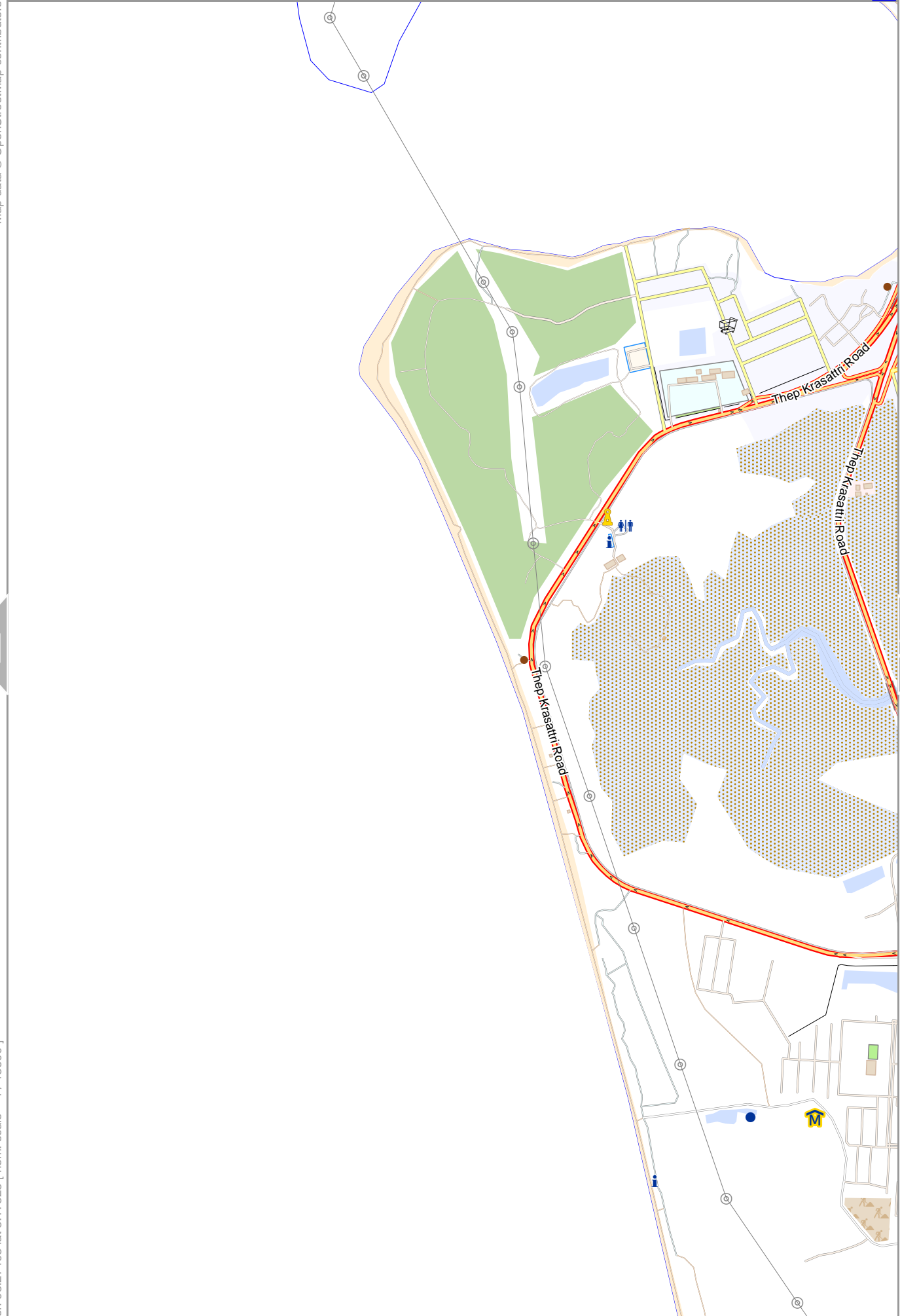
[ lon 98.25289 lat 8.17328 | nom. scale = 1 | 13500 ]

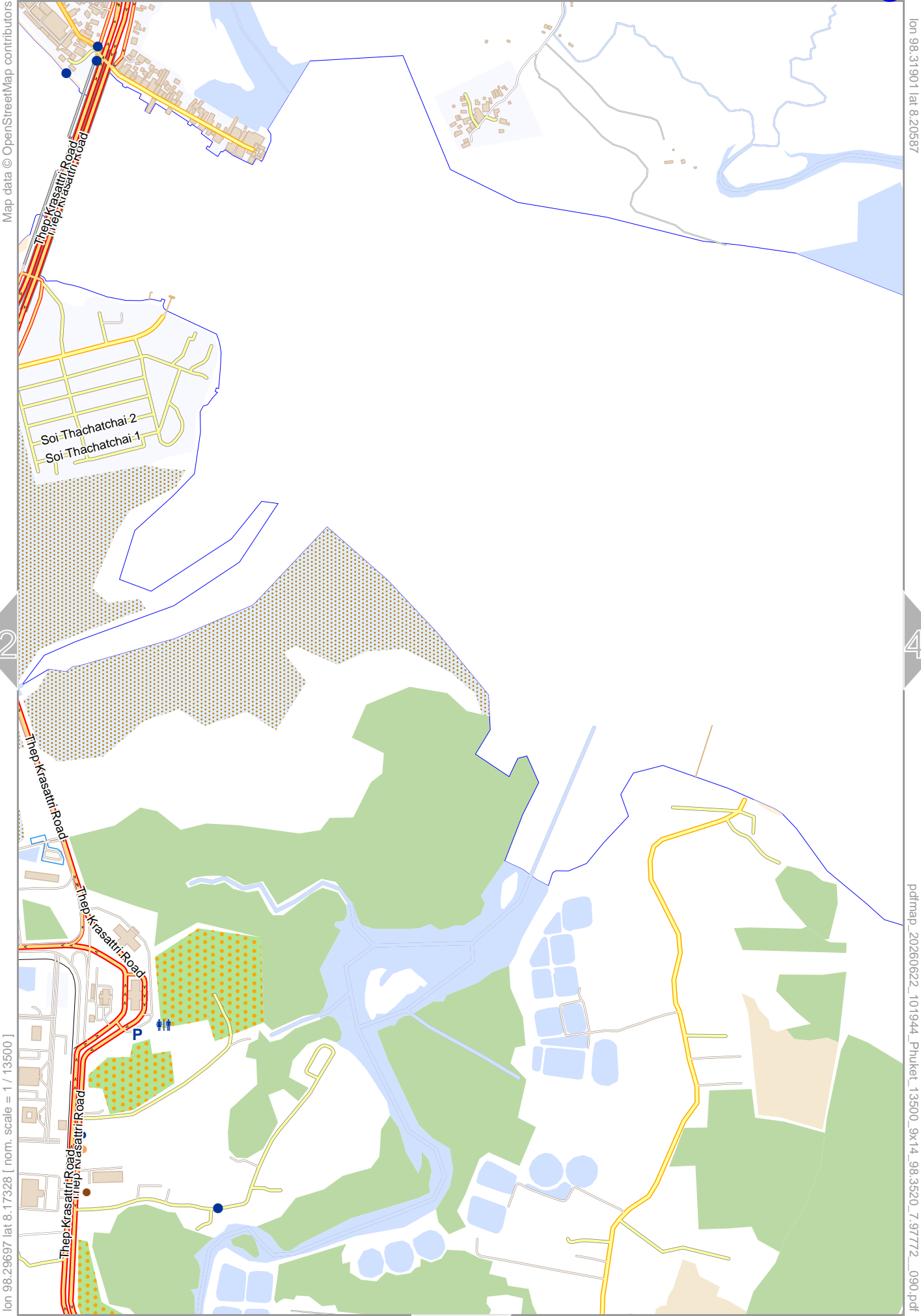
pdfmap\_20260622\_101944\_Phuket\_13500\_9x14\_98.3520\_7.97772\_090.pdf



0 100 m 700 m







Map data © OpenStreetMap contributors

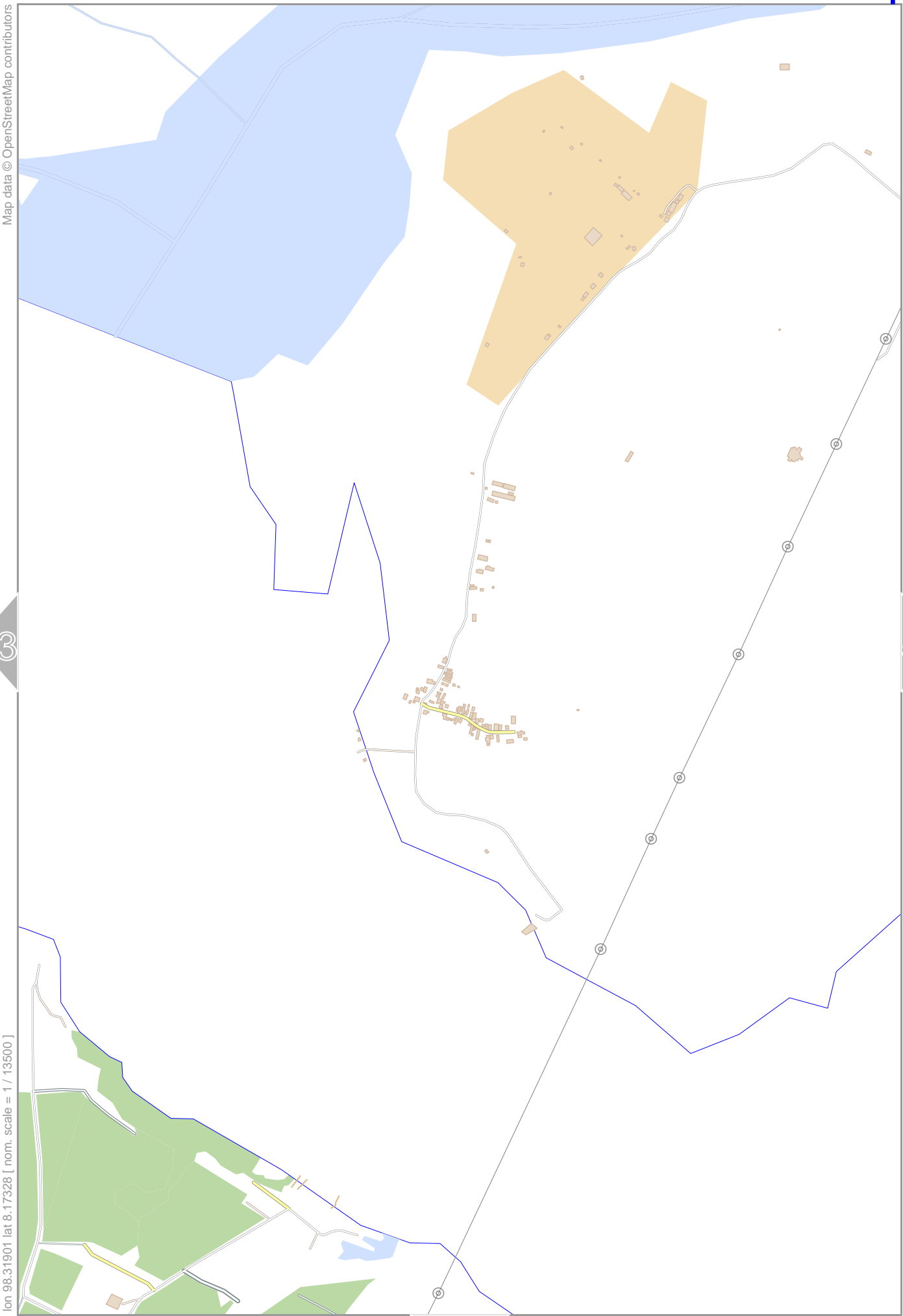
lon 98.31901 lat 8.20587

[lon 98.29697 lat 8.17328 | nom. scale = 1 / 13500]

pdfmap\_20260622\_101944\_Phuket\_13500\_9x14\_98.3520\_7.97772\_090.pdf

0 100 m 700 m

# Phuket\_13500\_9x14



Map data © OpenStreetMap contributors

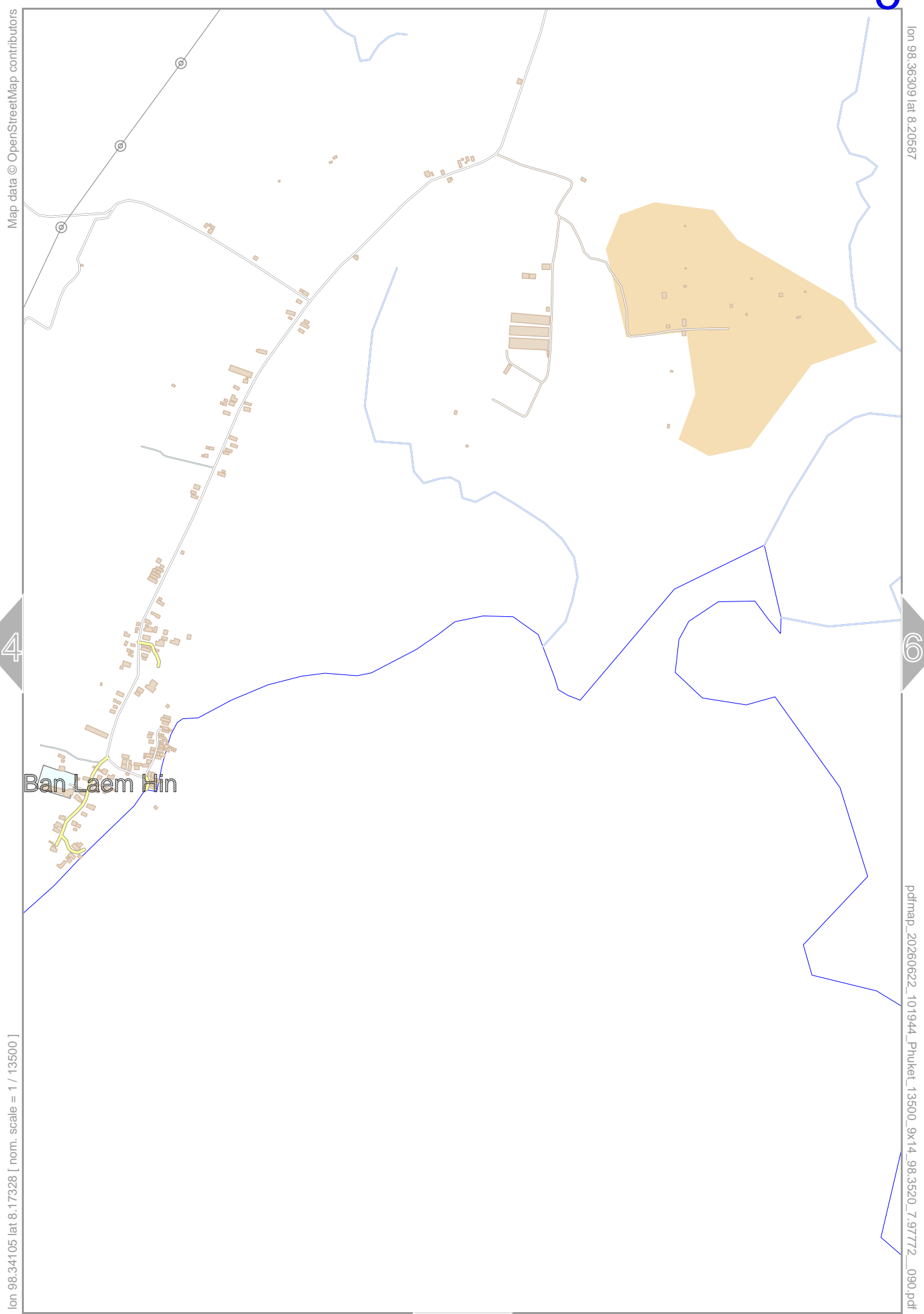
lon 98.34105 lat 8.20587

lon 98.31901 lat 8.17328 [ nom. scale = 1 / 13500 ]

pdfmap\_20260622\_101944\_Phuket\_13500\_9x14\_98.3520\_7.97772\_090.pdf

0 100 m 700 m

13



lon 98.34105 lat 8.17328 | nom. scale = 1 / 13500 |

pdfmap\_20260622\_101944\_Phuket\_13500\_9x14\_98.3520\_7.97772\_090.pdf

0 100 m 700 m



Map data © OpenStreetMap contributors

lon 98.38513 lat 8.20587

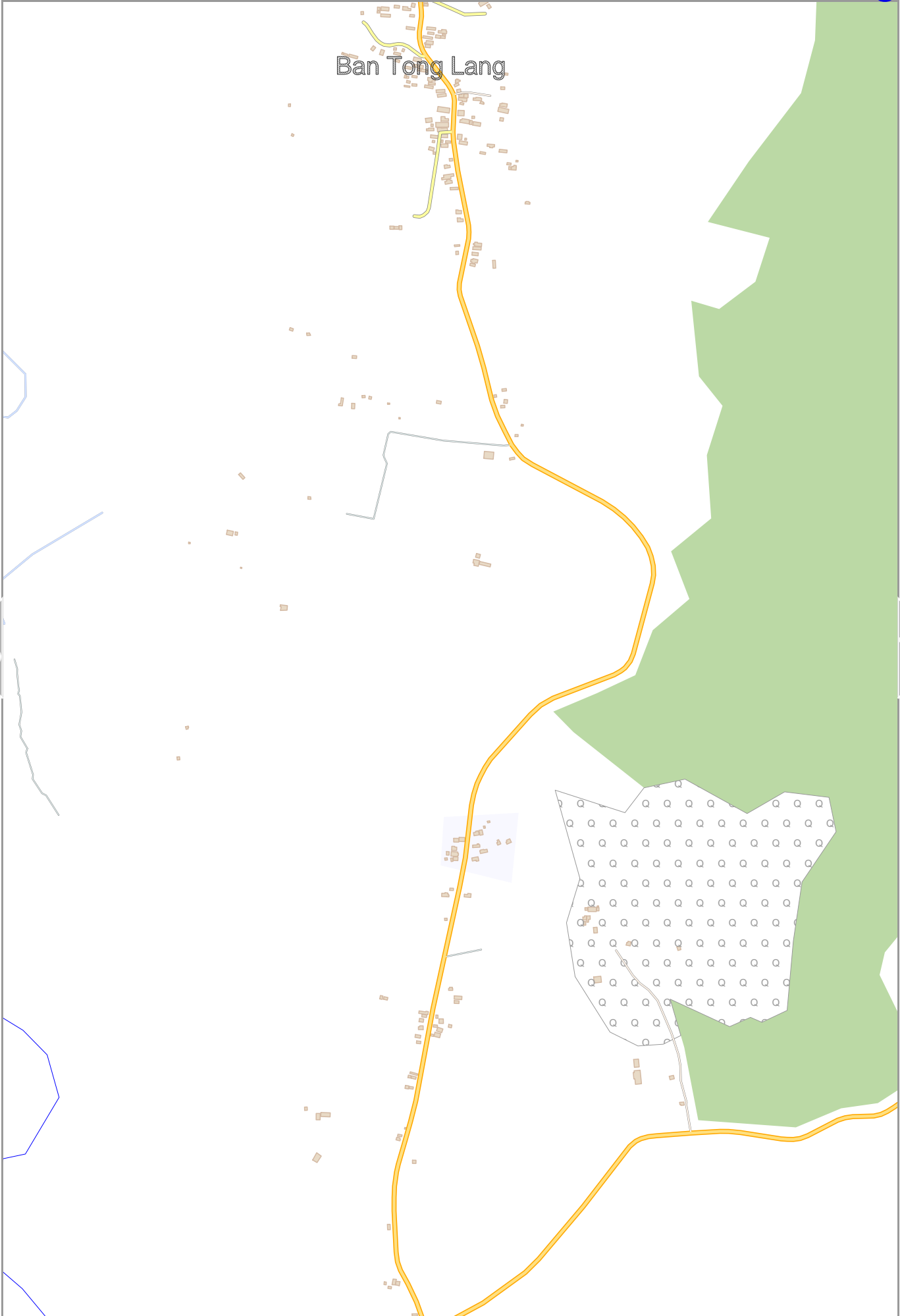
Ban Tong Lang

lon 98.36309 lat 8.17328 [ nom. scale = 1 / 13500 ]

pdfmap\_20260622\_101944\_Phuket\_13500\_9x14\_98.38520\_7.97772\_090.pdf

0 100 m 700 m

15



Map data © OpenStreetMap contributors

lon 98.40718 lat 8.20587

[lon 98.38513 lat 8.17328 | nom. scale = 1 / 13500 ]

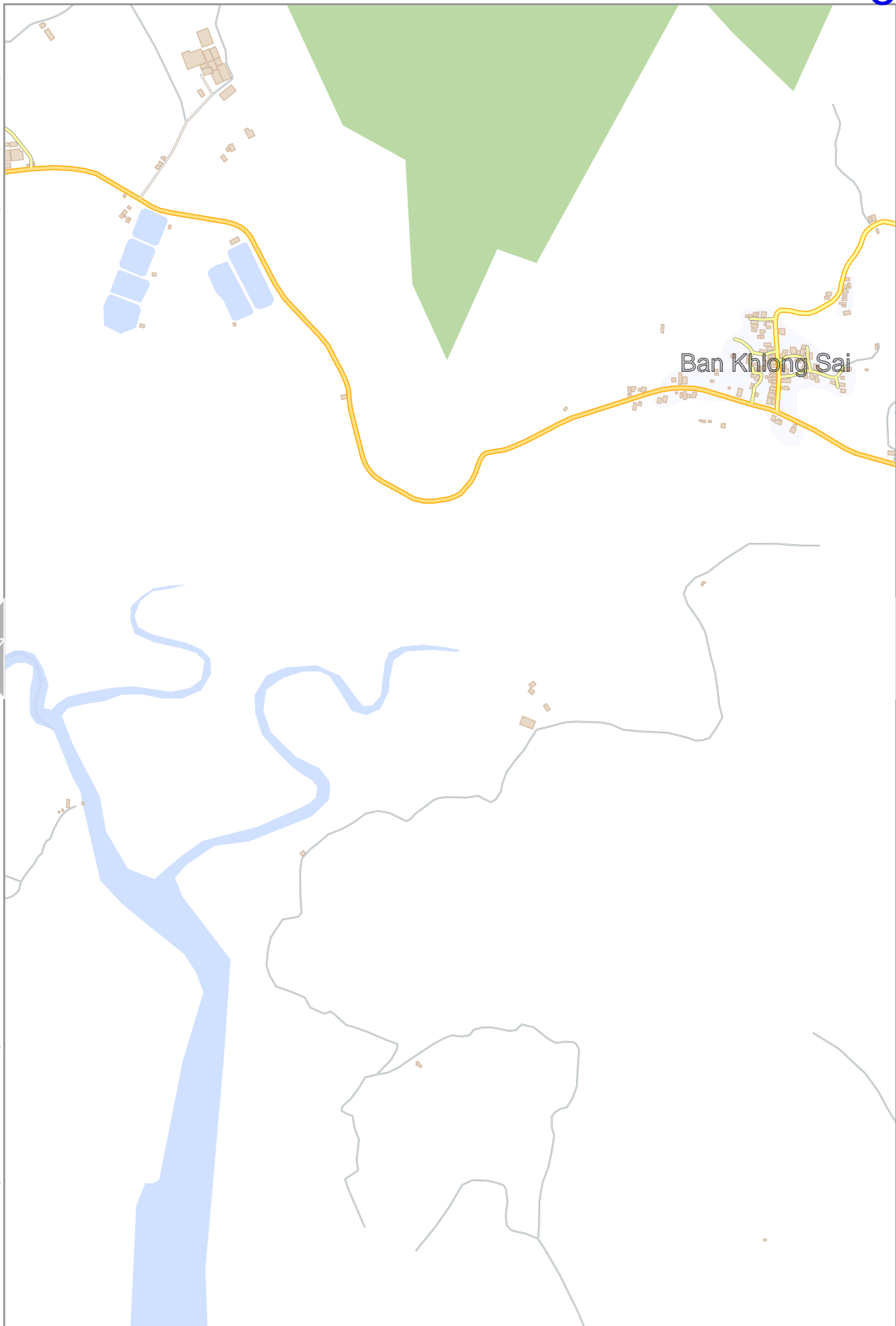
pdfmap\_20260622\_101944\_Phuket\_13500\_9x14\_98.3520\_7.97772\_090.pdf

0 100 m 700 m



Map data © OpenStreetMap contributors

lon 98.42922 lat 8.20587



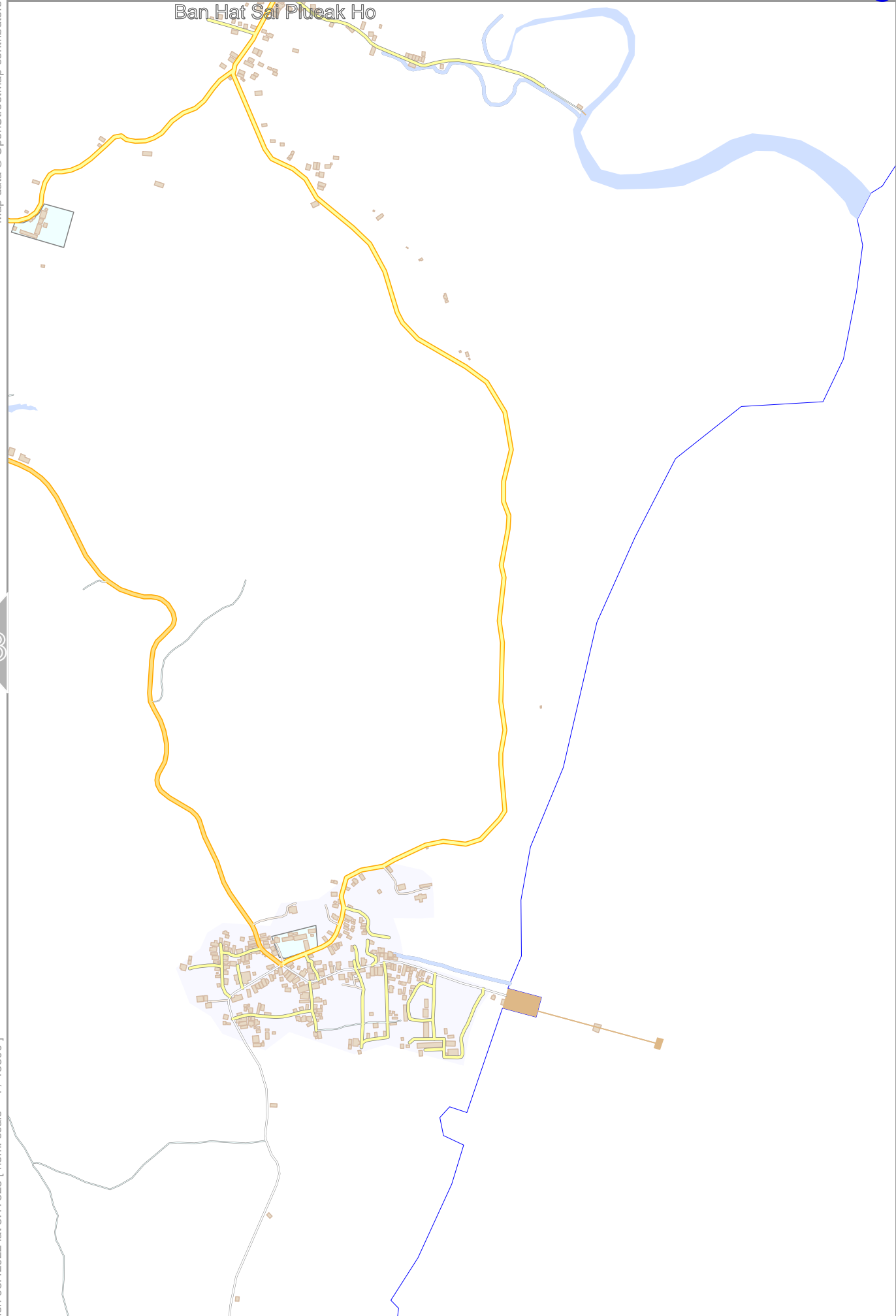
lon 98.40718 lat 8.17328 | nom. scale = 1 / 13500

pdfmap\_20260622\_101944\_Phuket\_13500\_9x14\_98.3520\_7.97772\_090.pdf

0 100 m 700 m



Ban Hat Sai Plueak Ho



Map data © OpenStreetMap contributors

lon 98.27493 lat 8.17328

[ lon 98.25289 lat 8.14069 | nom. scale = 1 / 13500 ]

pdfmap\_20260622\_101944\_Phuket\_13500\_9x14\_98.3520\_7.97772\_090.pdf

0 100 m 700 m

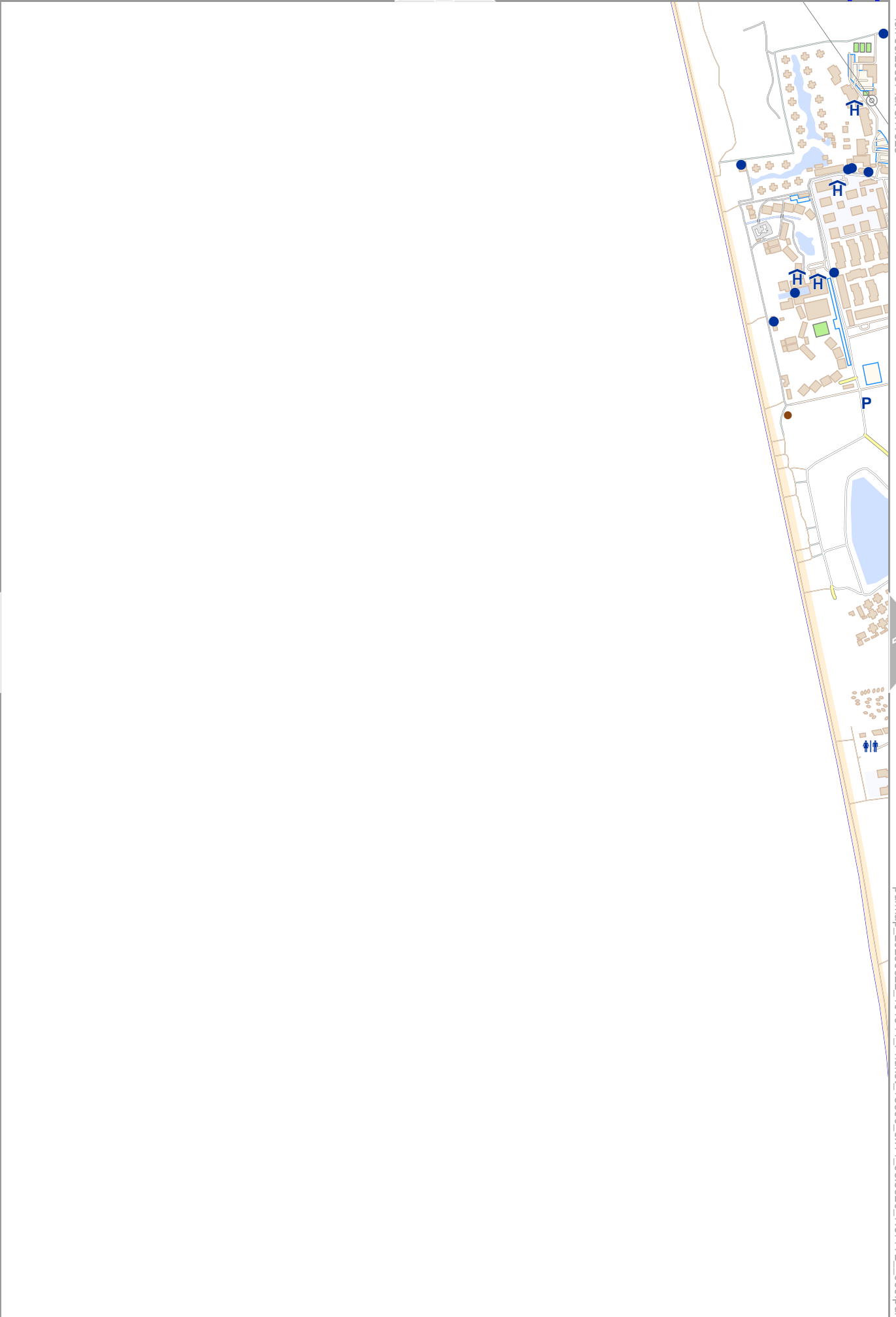
Map data © OpenStreetMap contributors

lon 98.29697 lat 8.17328

[ lon 98.27493 lat 8.14069 | nom. scale = 1 / 13500 ]

pdfmap\_20260622\_101944\_Phuket\_13500\_9x14\_98.3520\_7.97772\_090.pdf

0 100 m 700 m





Map data © OpenStreetMap contributors

lon 98.31901 lat 8.17328

[lon 98.29697 lat 8.14069 | nom. scale = 1 / 13500 ]

pdfmap\_20260622\_101944\_Phuket\_13500\_9x14\_98.3520\_7.97772\_090.pdf

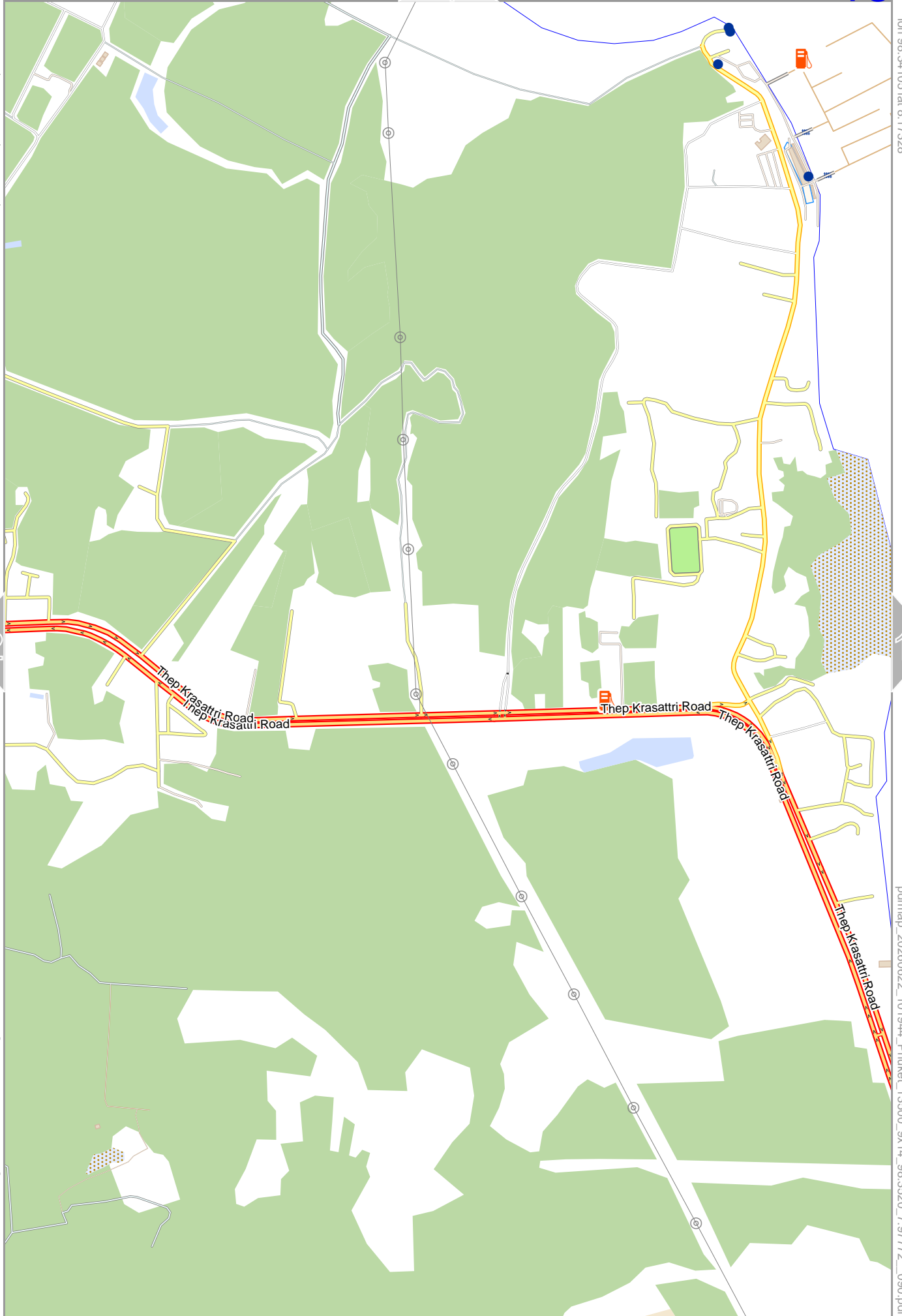
0 100 m 700 m

Map data © OpenStreetMap contributors

lon 98.34105 lat 8.17328

[lon 98.31901 lat 8.14069 | nom. scale = 1 / 13500 ]

pdfmap\_20260622\_101944\_Phuket\_13500\_9x14\_98.3520\_7.97772\_090.pdf



0 100 m 700 m

Map data © OpenStreetMap contributors

lon 98.36309 lat 8.17328

13

15

lon 98.34105 lat 8.14069 [ nom. scale = 1 / 13500 ]

pdfmap\_20260622\_101944\_Phuket\_13500\_9x14\_98.3620\_7.97772\_090.pdf

0 100 m 700 m

23



Map data © OpenStreetMap contributors

lon 98.38513 lat 8.17328

14

16

[ lon 98.36309 lat 8.14069 | nom. scale = 1 / 13500 ]

pdfmap\_20260622\_101944\_Phuket\_13500\_9x14\_98.38520\_7.97772\_090.pdf

0 100 m 700 m

24



Map data © OpenStreetMap contributors

lon 98.40718 lat 8.17328

15

17

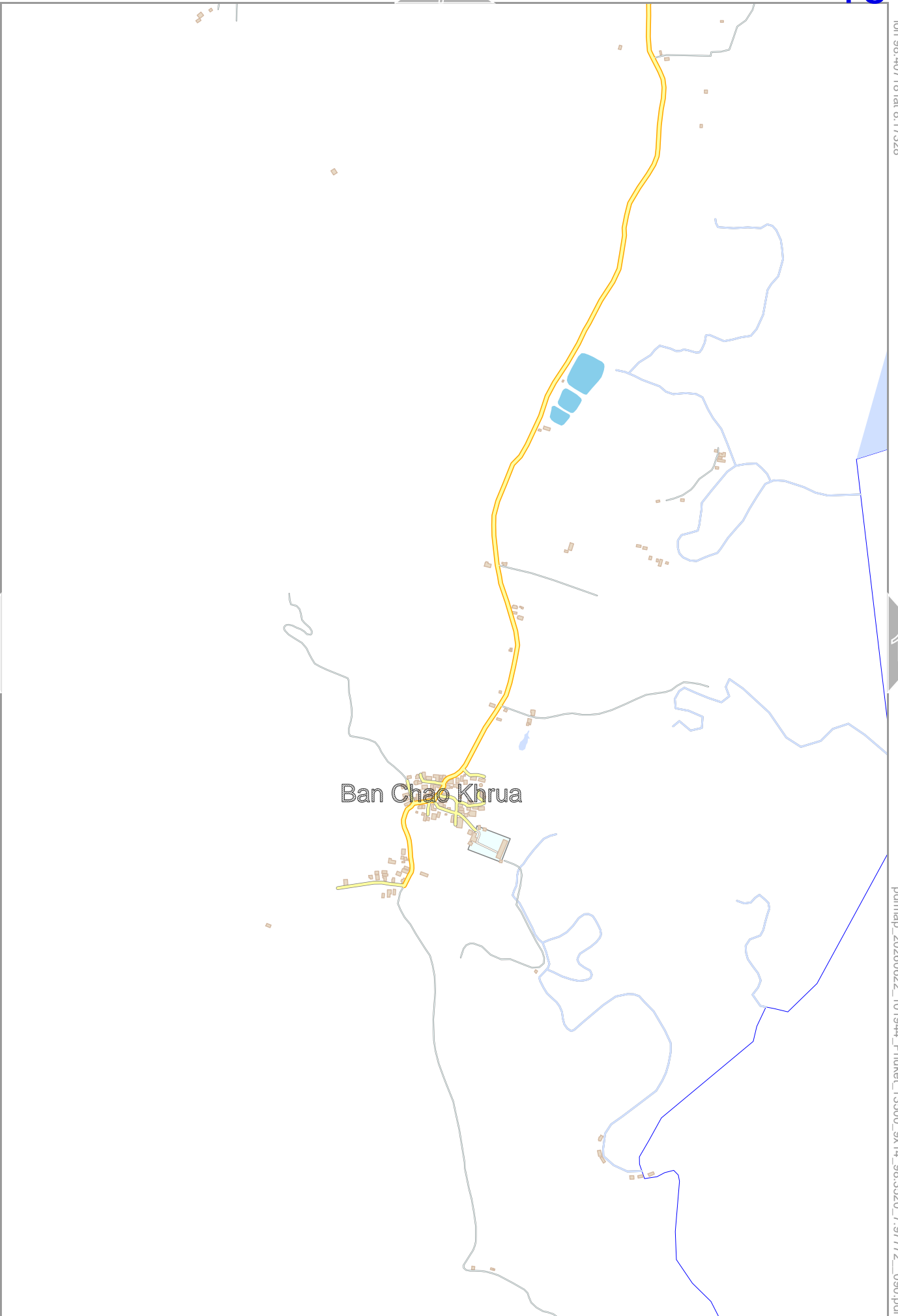
Ban Chao Khrua

[ lon 98.38513 lat 8.14069 | nom. scale = 1 / 13500 ]

pdfmap\_20260622\_101944\_Phuket\_13500\_9x14\_98.3520\_7.97772\_090.pdf

0 100 m 700 m

25



Map data © OpenStreetMap contributors

lon 98.42922 lat 8.17328

16

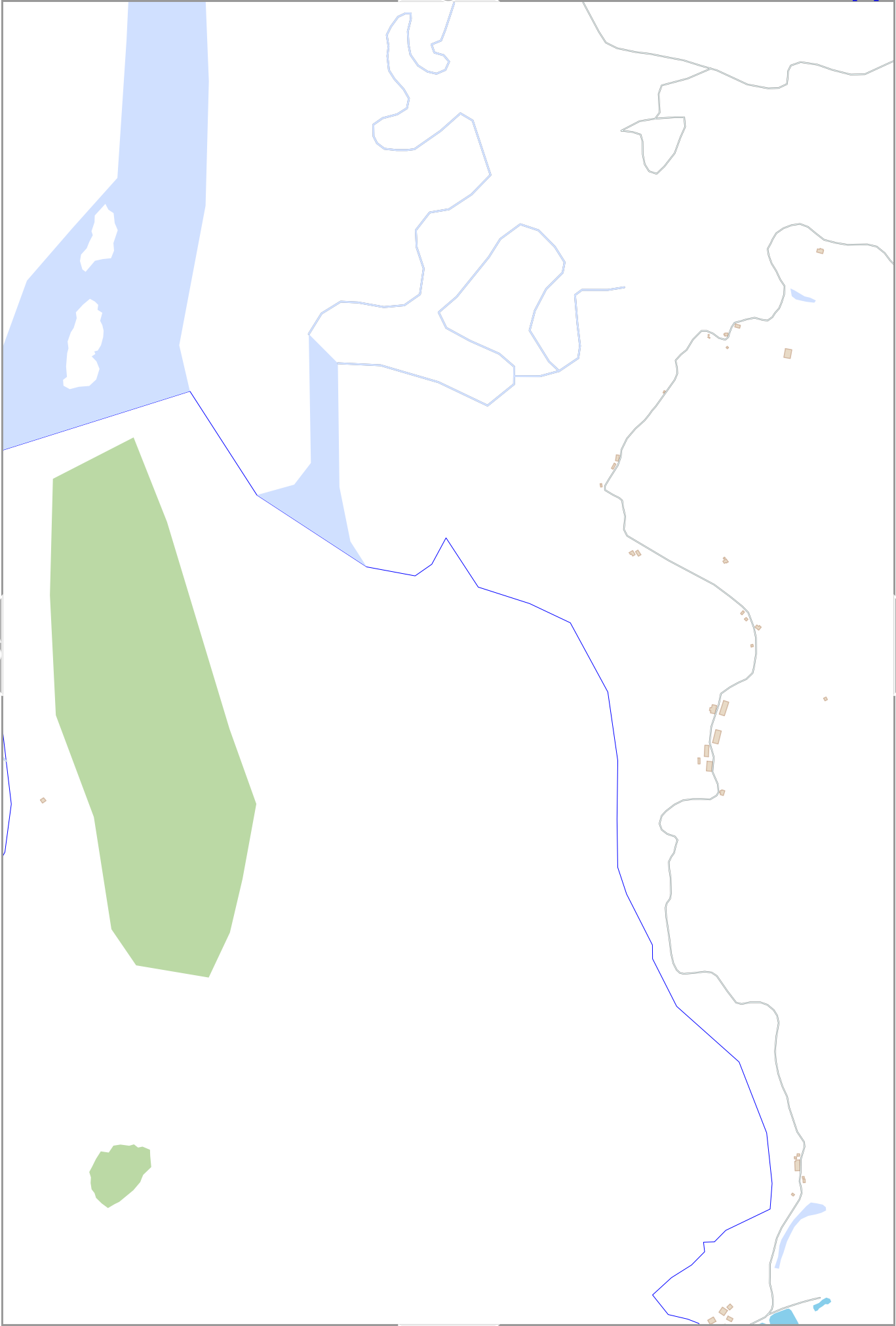
18

lon 98.40718 lat 8.14069 | nom. scale = 1 / 13500 |

pdfmap\_20260622\_101944\_Phuket\_13500\_9x14\_98.3520\_7.97772\_090.pdf

0 100 m 700 m

26



Map data © OpenStreetMap contributors

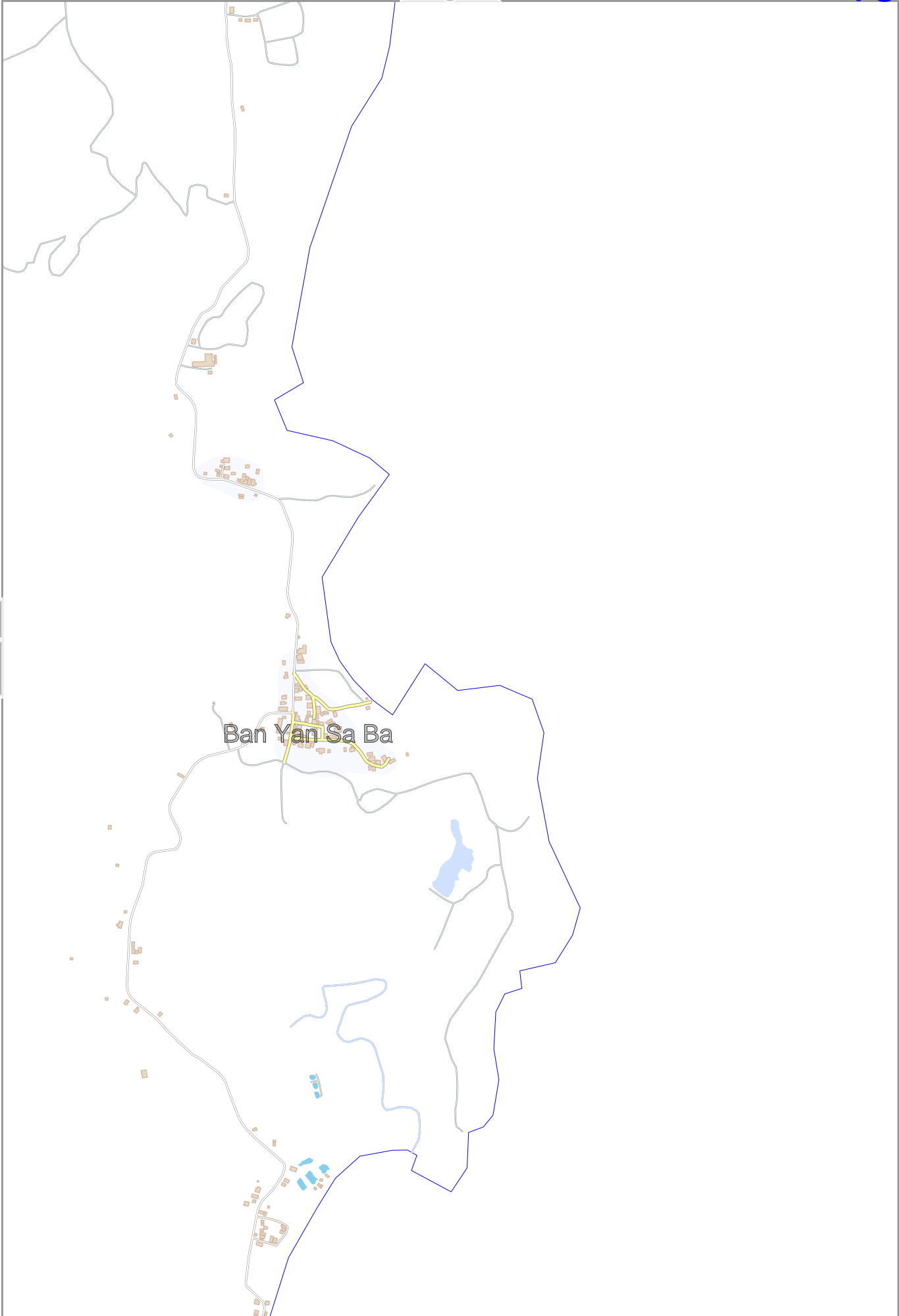
lon 98.45126 lat 8.17328

Ban Yan Sa Ba

[ lon 98.42922 lat 8.14069 | nom. scale = 1 / 13500 ]

pdfmap\_20260622\_101944\_Phuket\_13500\_9x14\_98.3520\_7.97772\_090.pdf

0 100 m 700 m



Map data © OpenStreetMap contributors

lon 98.27493 lat 8.14069

[ lon 98.25289 lat 8.10810 | nom. scale = 1 / 13500 ]

pdfmap\_20260622\_101944\_Phuket\_13500\_9x14\_98.3520\_7.97772\_090.pdf

0 100 m 700 m

Map data © OpenStreetMap contributors

lon 98.29697 lat 8.14069



lon 98.27493 lat 8.10810 [ nom. scale = 1 / 13500 ]

pdfmap\_20260622\_101944\_Phuket\_13500\_9x14\_98.3520\_7.97772\_090.pdf

0 100 m 700 m



Map data © OpenStreetMap contributors

lon 98.31901 lat 8.14069

20

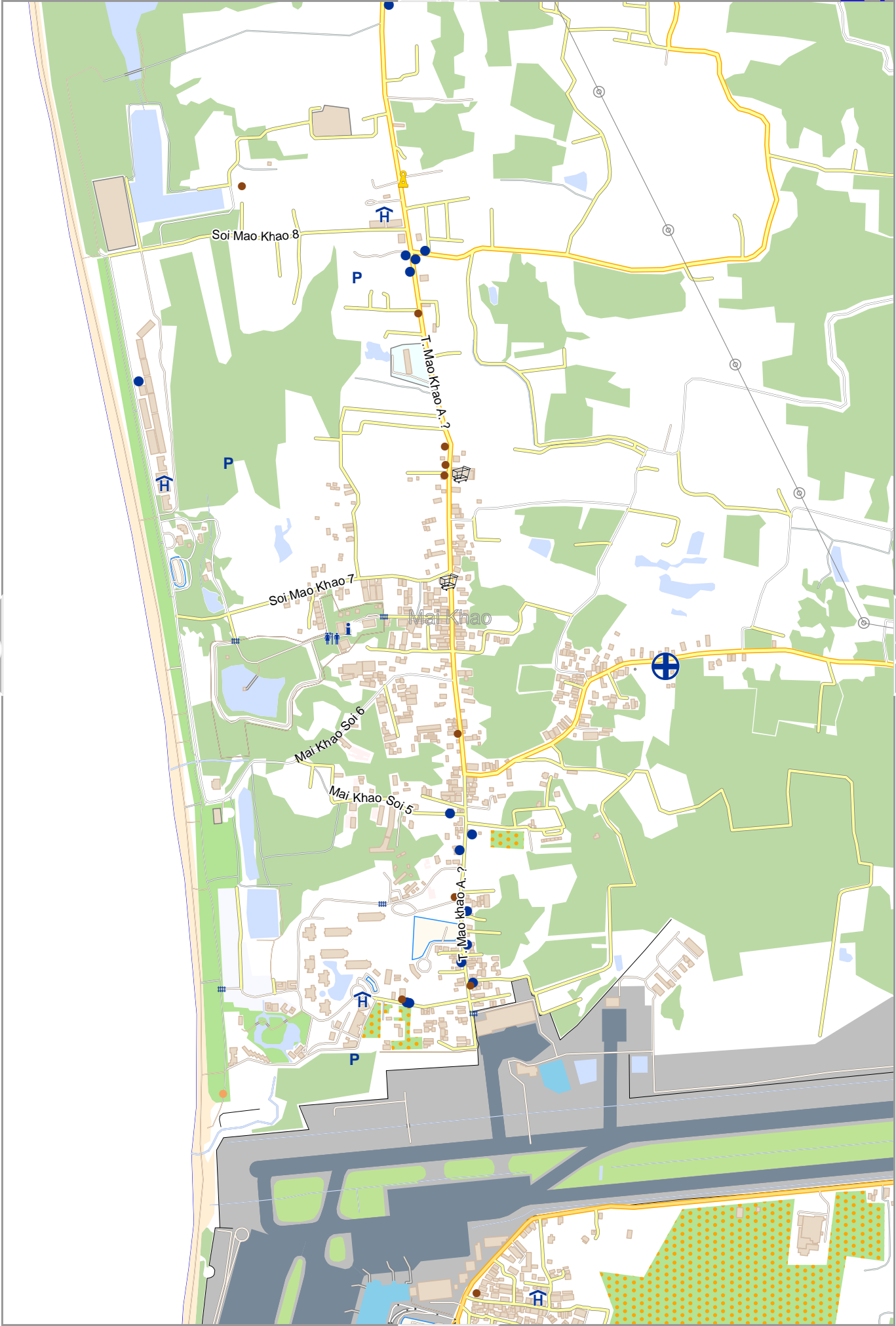
22

lon 98.29697 lat 8.10810 [ nom. scale = 1 / 13500 ]

pdfmap\_20260622\_101944\_Phuket\_13500\_9x14\_98.3520\_7.97772\_090.pdf

0 100 m 700 m

30



Map data © OpenStreetMap contributors

lon 98.34105 lat 8.14069

21

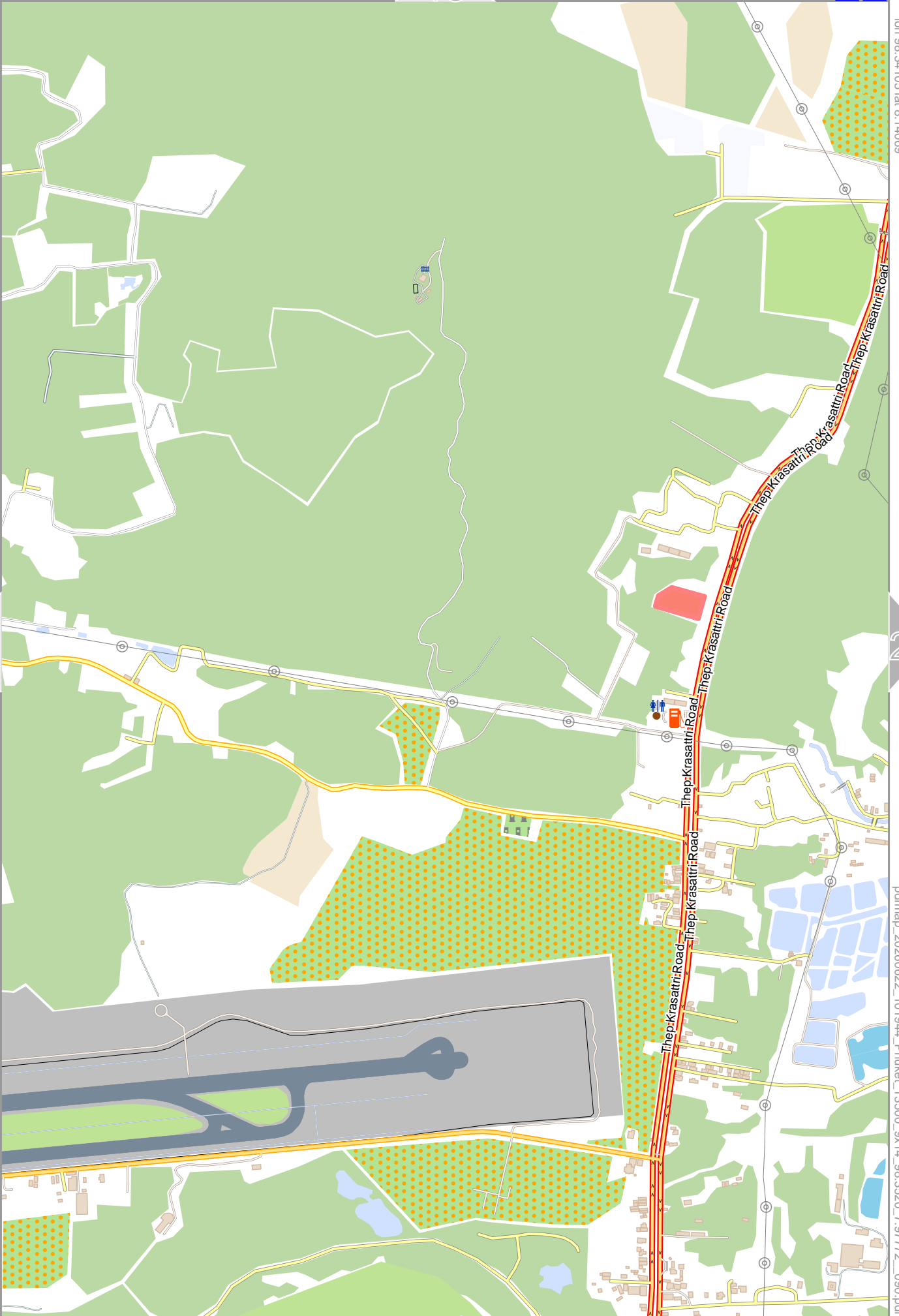
23

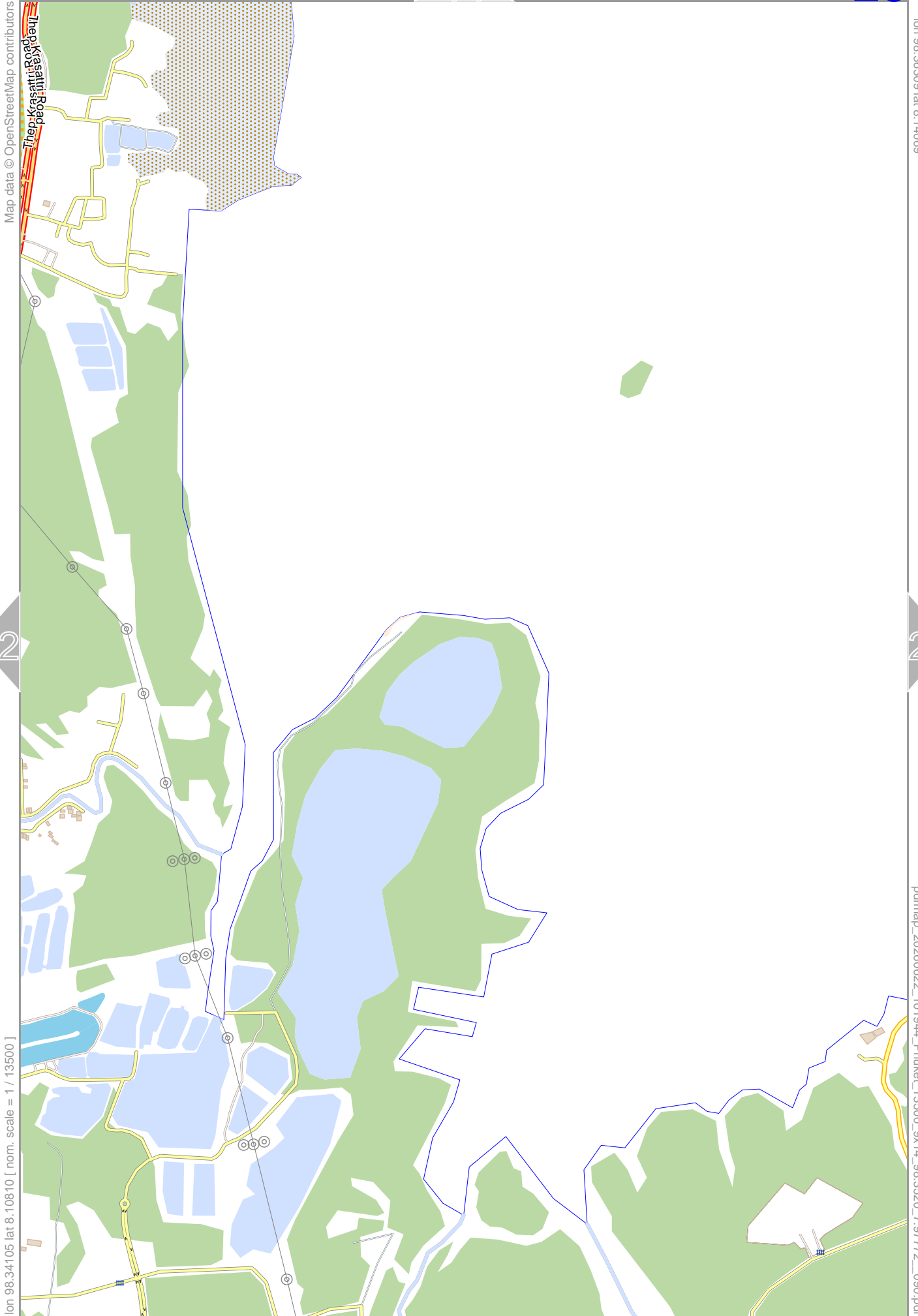
lon 98.31901 lat 8.10810 [ nom. scale = 1 / 13500 ]

pdfmap\_20260622\_101944\_Phuket\_13500\_9x14\_98.3520\_7.97772\_090.pdf

0 100 m 700 m

31





Map data © OpenStreetMap contributors

Thep Krasatti Road

lon 98.34105 lat 8.10810 [ nom. scale = 1 / 13500 ]

lon 98.36309 lat 8.14069

pdfmap\_20260622\_101944\_Phuket\_13500\_9x14\_98.3520\_7.97772\_090.pdf

0 100 m 700 m

Map data © OpenStreetMap contributors

lon 98.38513 lat 8.14069

23

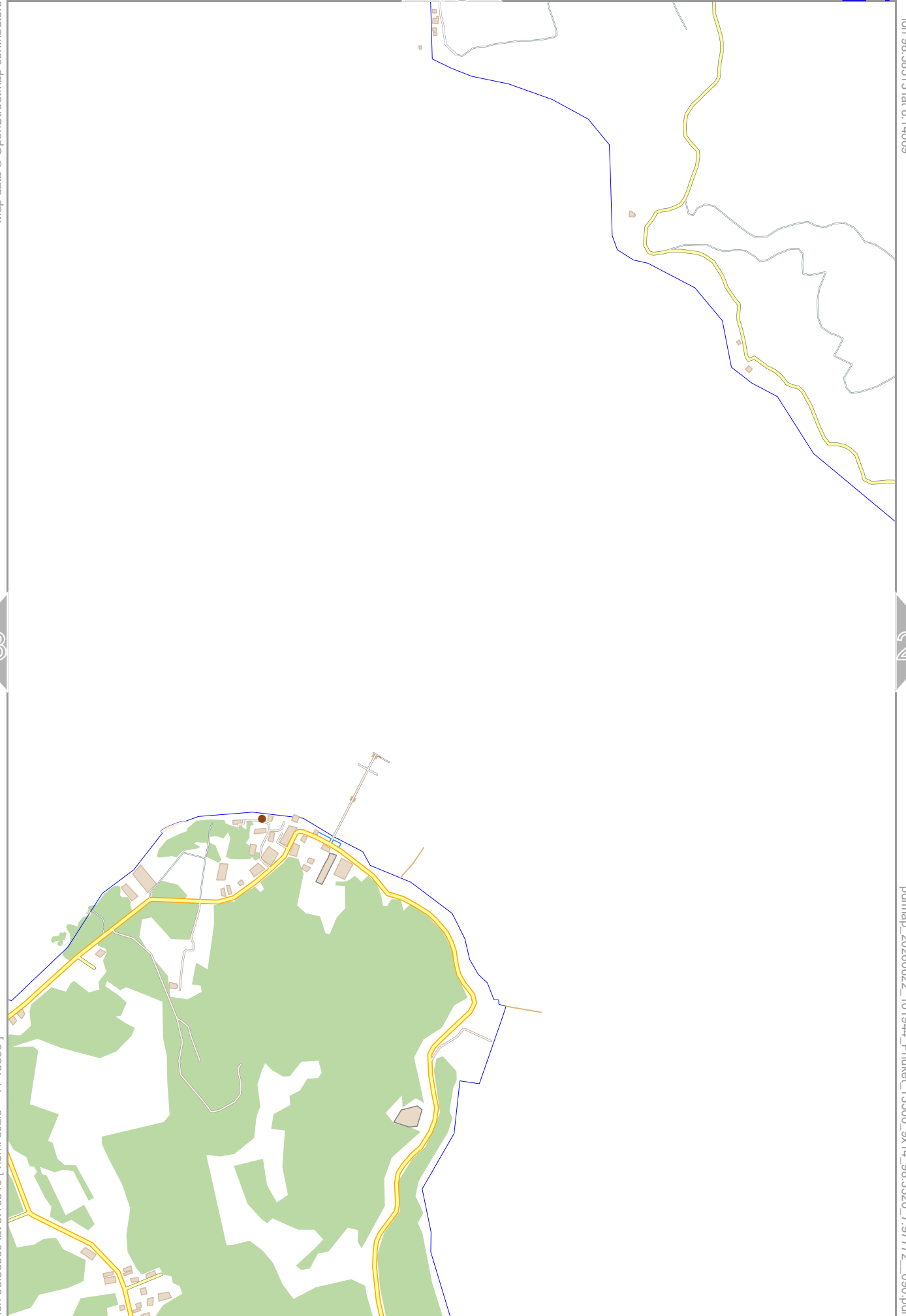
25

lon 98.36309 lat 8.10810 [ nom. scale = 1 / 13500 ]

pdfmap\_20260622\_101944\_Phuket\_13500\_9x14\_98.3520\_7.97772\_090.pdf

0 100 m 700 m

33





Map data © OpenStreetMap contributors

lon 98.42922 lat 8.14069

[ lon 98.40718 lat 8.10810 | nom. scale = 1 / 13500 ]

pdfmap\_20260622\_101944\_Phuket\_13500\_9x14\_98.3520\_7.97772\_090.pdf

0 100 m 700 m

Map data © OpenStreetMap contributors


lon 98.45126 lat 8.14069

26

lon 98.42922 lat 8.10810 [ nom. scale = 1 / 13500 ]

pdfmap\_20260622\_101944\_Phuket\_13500\_9x14\_98.3520\_7.97772\_090.pdf

0 100 m 700 m



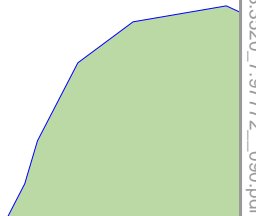
Map data © OpenStreetMap contributors

lon 98.27493 lat 8.10810

[ lon 98.25289 lat 8.07550 | nom. scale = 1 / 13500 ]

pdfmap\_20260622\_101944\_Phuket\_13500\_9x14\_98.3520\_7.97772\_090.pdf

0 100 m 700 m



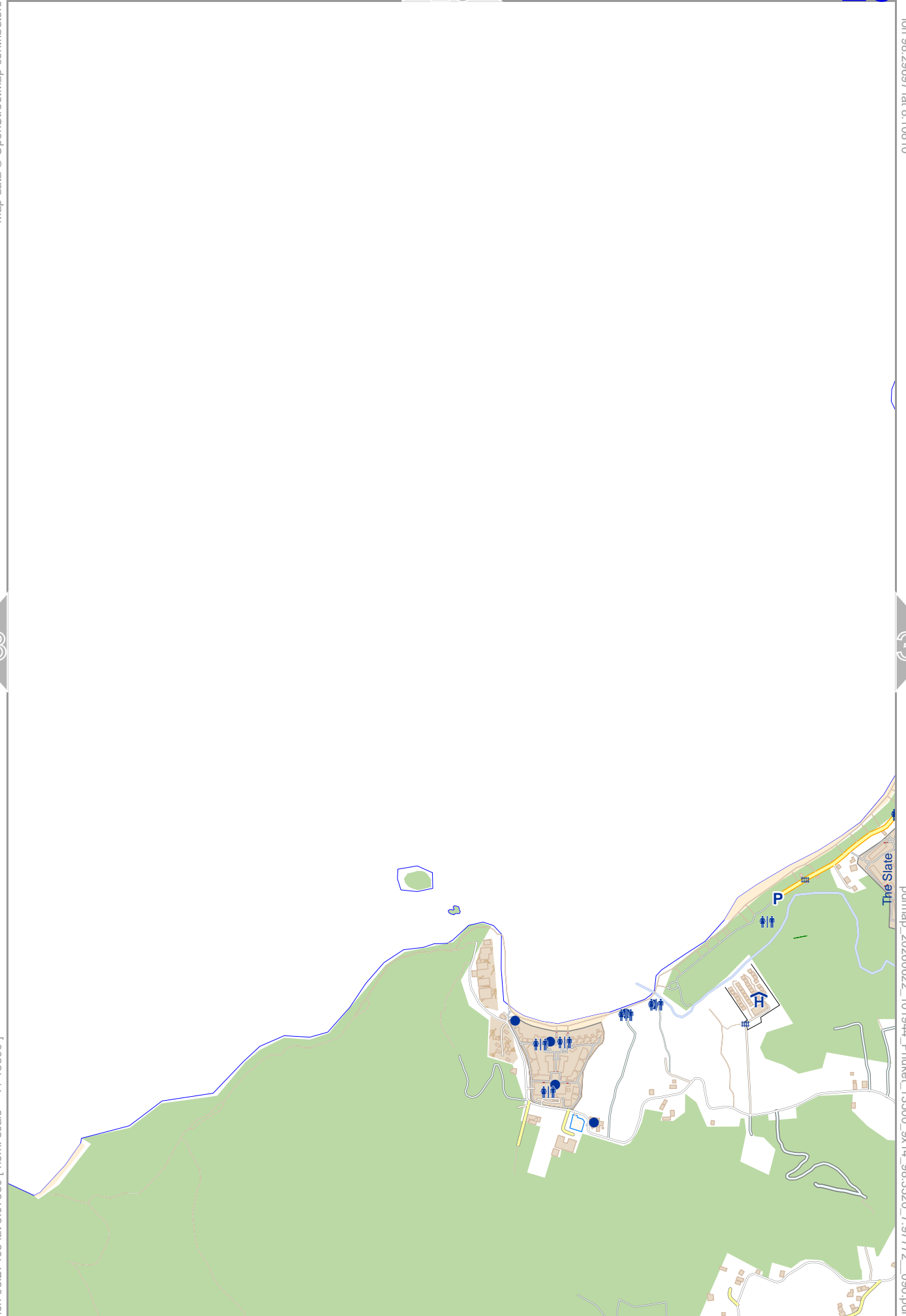
Map data © OpenStreetMap contributors

lon 98.29697 lat 8.10810

lon 98.27493 lat 8.07550 [ nom. scale = 1 / 13500 ]

0 100 m 700 m

pdfmap\_20260622\_101944\_Phuket\_13500\_9x14\_98.3520\_7.97772\_090.pdf



Map data © OpenStreetMap contributors

lon 98.31901 lat 8.10810

29

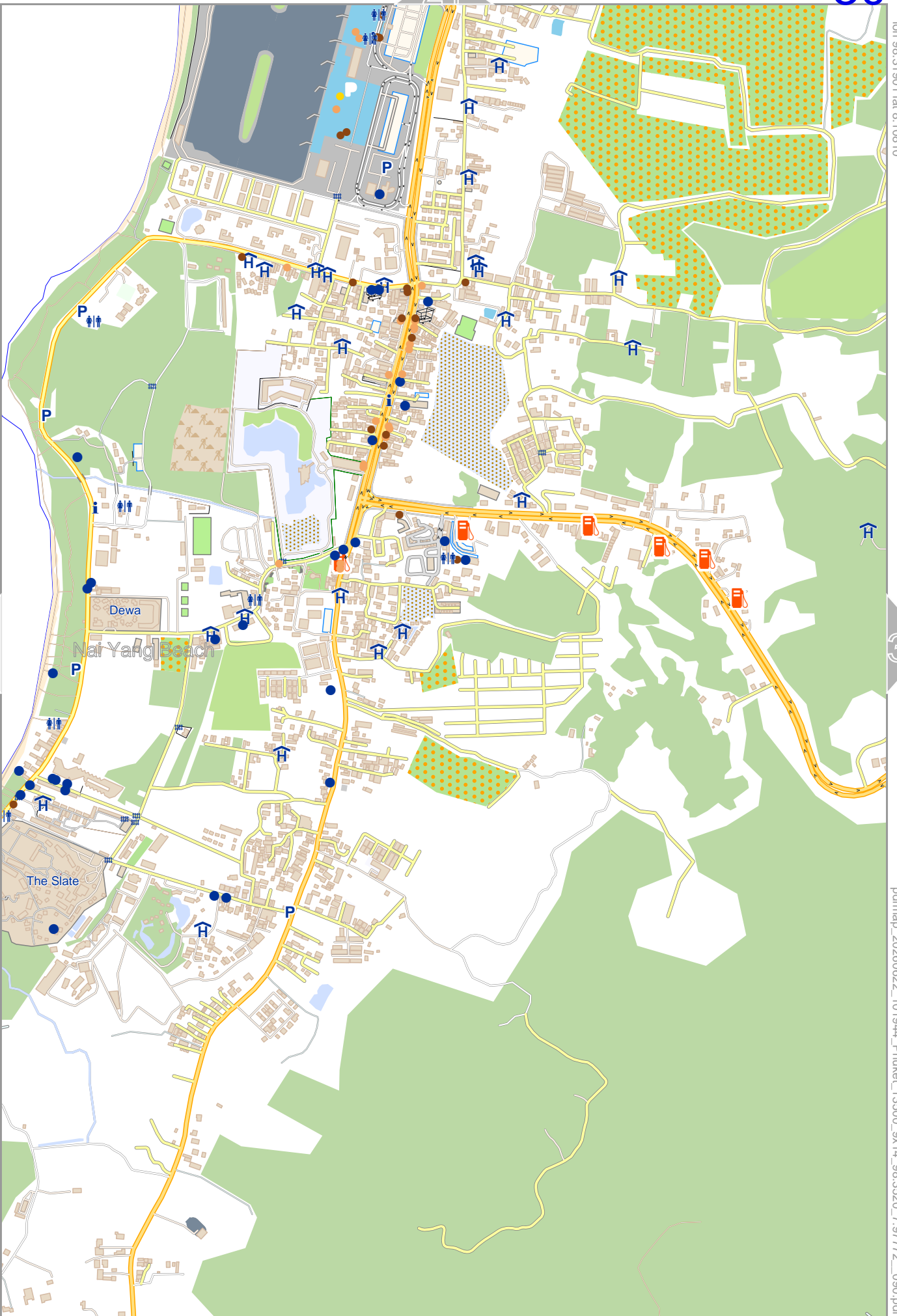
31

lon 98.29697 lat 8.07550 [ nom. scale = 1 / 13500 ]

pdfmap\_20260622\_101944\_Phuket\_13500\_9x14\_98.3520\_7.97772\_090.pdf

0 100 m 700 m

39



Map data © OpenStreetMap contributors

lon 98.34105 lat 8.10810

30

32

[ lon 98.31901 lat 8.07550 [ nom. scale = 1 / 13500 ]

pdfmap\_20260622\_101944\_Phuket\_13500\_9x14\_98.3520\_7.97772\_090.pdf

0 100 m 700 m

40



Map data © OpenStreetMap contributors

lon 98.36309 lat 8.10810

31

33

lon 98.34105 lat 8.07550 [ nom. scale = 1 / 13500 ]

pdfmap\_20260622\_101944\_Phuket\_13500\_9x14\_98.3620\_7.97772\_090.pdf

0 100 m 700 m

41



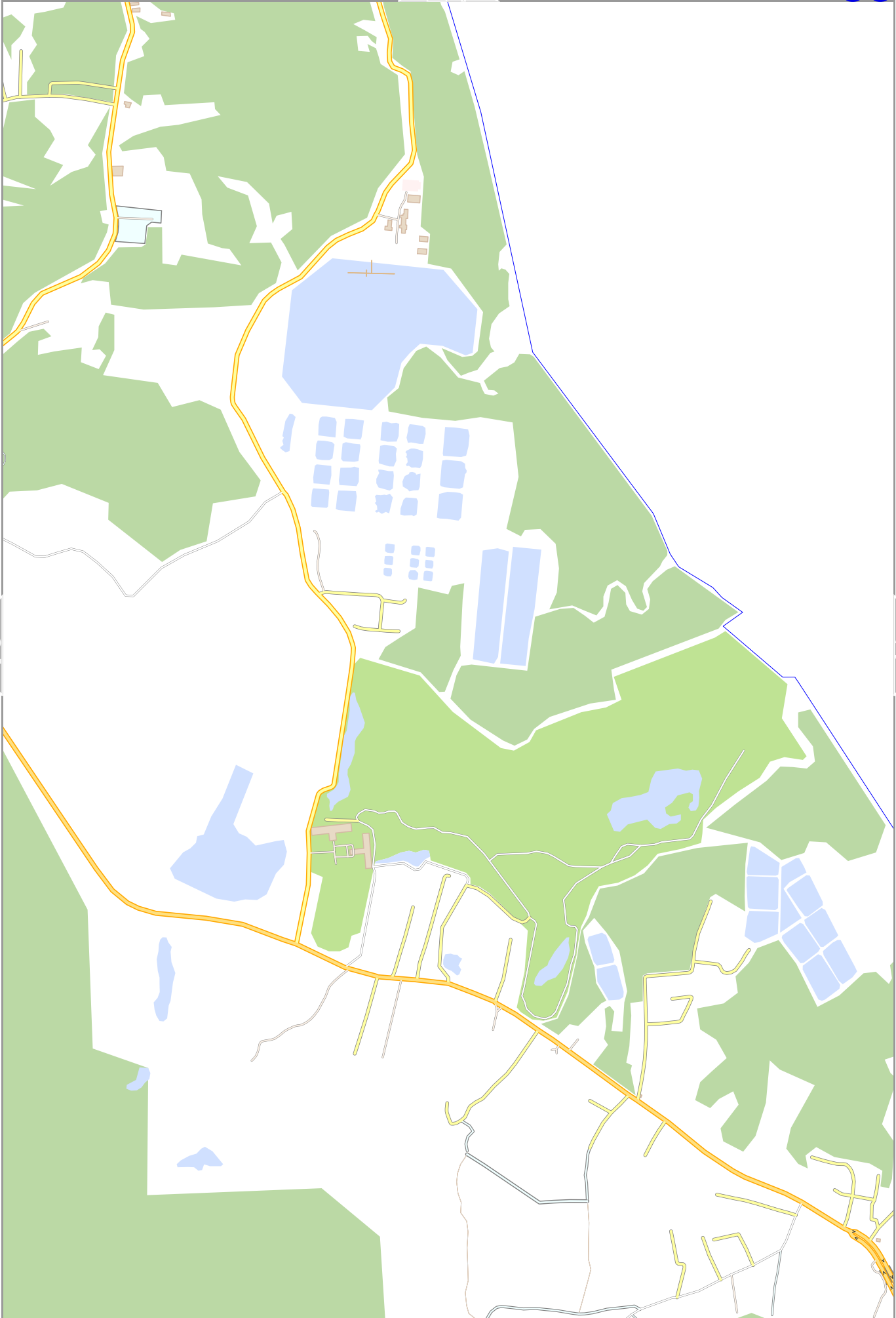
Map data © OpenStreetMap contributors

lon 98.38513 lat 8.10810

lon 98.36309 lat 8.07550 [ nom. scale = 1 / 13500 ]

pdfmap\_20260622\_101944\_Phuket\_13500\_9x14\_98.3520\_7.97772\_090.pdf

0 100 m 700 m



Map data © OpenStreetMap contributors

lon 98.40718 lat 8.10810

33

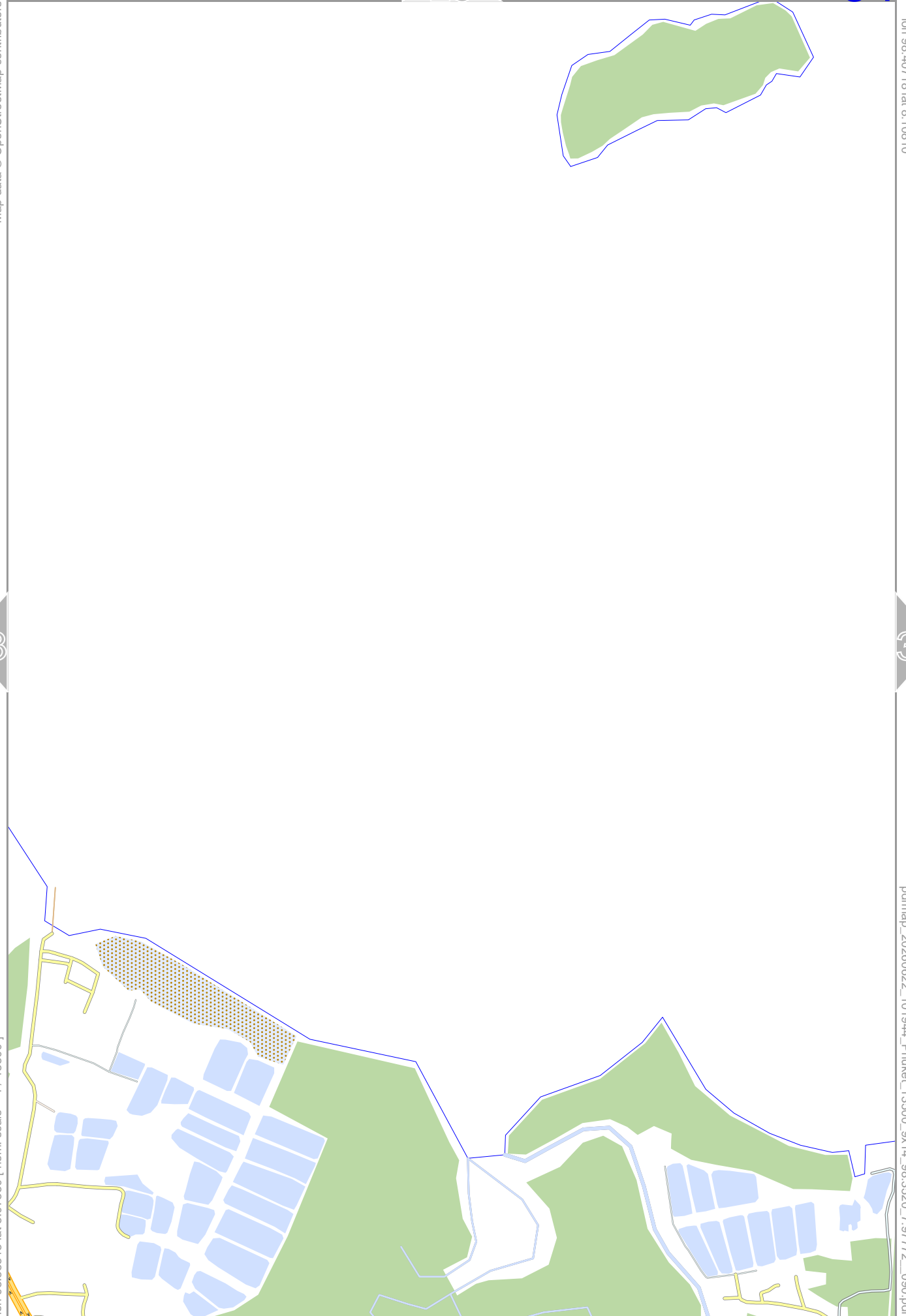
35

[ lon 98.38513 lat 8.07550 | nom. scale = 1 / 13500 ]

pdfmap\_20260622\_101944\_Phuket\_13500\_9x14\_98.3520\_7.97772\_090.pdf

0 100 m 700 m

43



Map data © OpenStreetMap contributors

lon 98.42922 lat 8.10810

34

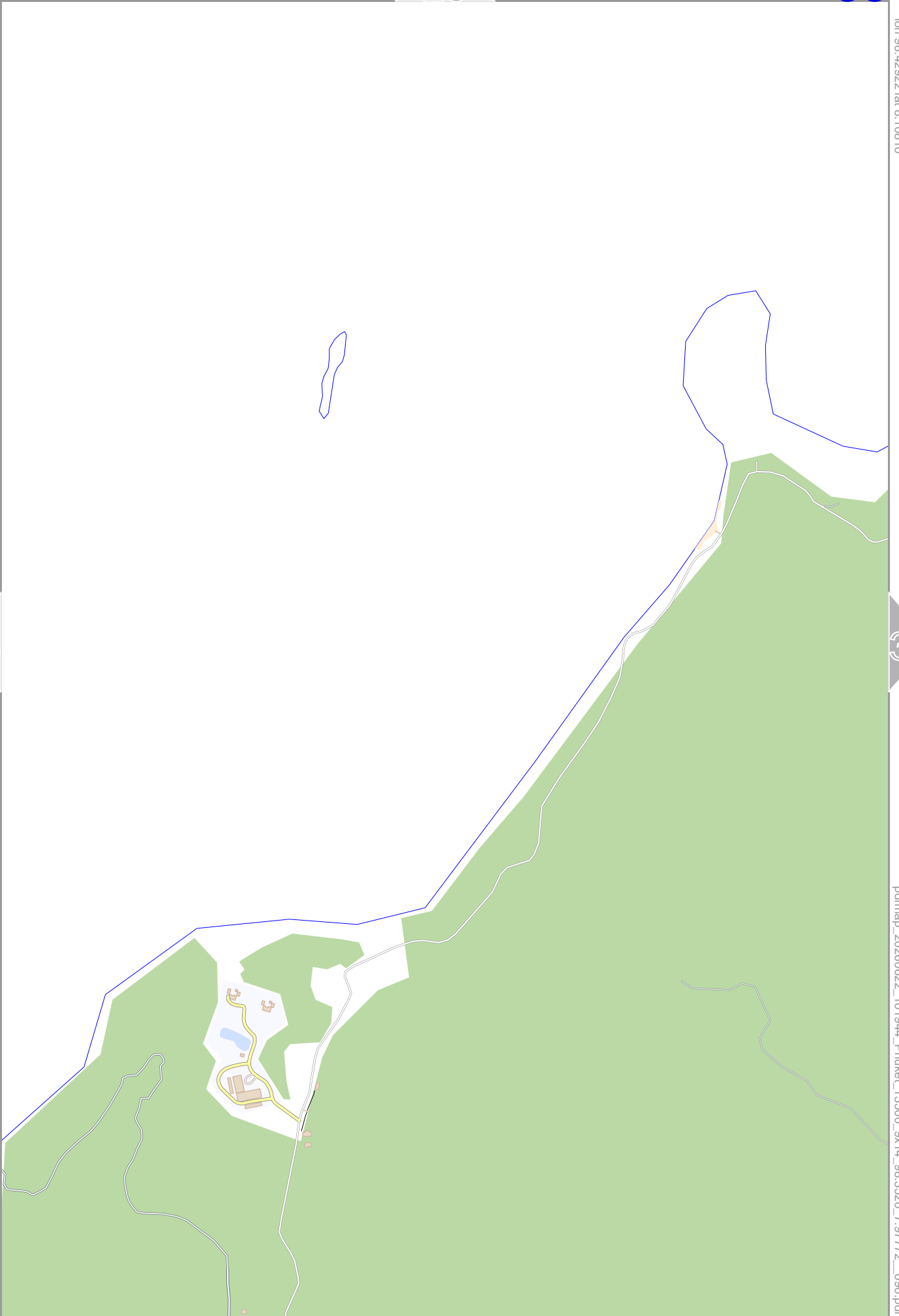
36

[ lon 98.40718 lat 8.07550 | nom. scale = 1 / 13500 ]

pdfmap\_20260622\_101944\_Phuket\_13500\_9x14\_98.3520\_7.97772\_090.pdf

0 100 m 700 m

44



Map data © OpenStreetMap contributors

lon 98.45126 lat 8.10810

35

[ lon 98.42922 lat 8.07550 | nom. scale = 1 : 13500 ]

pdfmap\_20260622\_101944\_Phuket\_13500\_9x14\_98.3520\_7.97772\_090.pdf

0 100 m 700 m

45

Map data © OpenStreetMap contributors

lon 98.27493 lat 8.07550

lon 98.25289 lat 8.04291 [ nom. scale = 1 / 13500 ]

pdfmap\_20260622\_101944\_Phuket\_13500\_9x14\_98.3520\_7.97772\_090.pdf

0 100 m 700 m

Map data © OpenStreetMap contributors

lon 98.29697 lat 8.07550

lon 98.27493 lat 8.04291 [ nom. scale = 1 / 13500 ]

pdfmap\_20260622\_101944\_Phuket\_13500\_9x14\_98.3520\_7.97772\_090.pdf

0 100 m 700 m



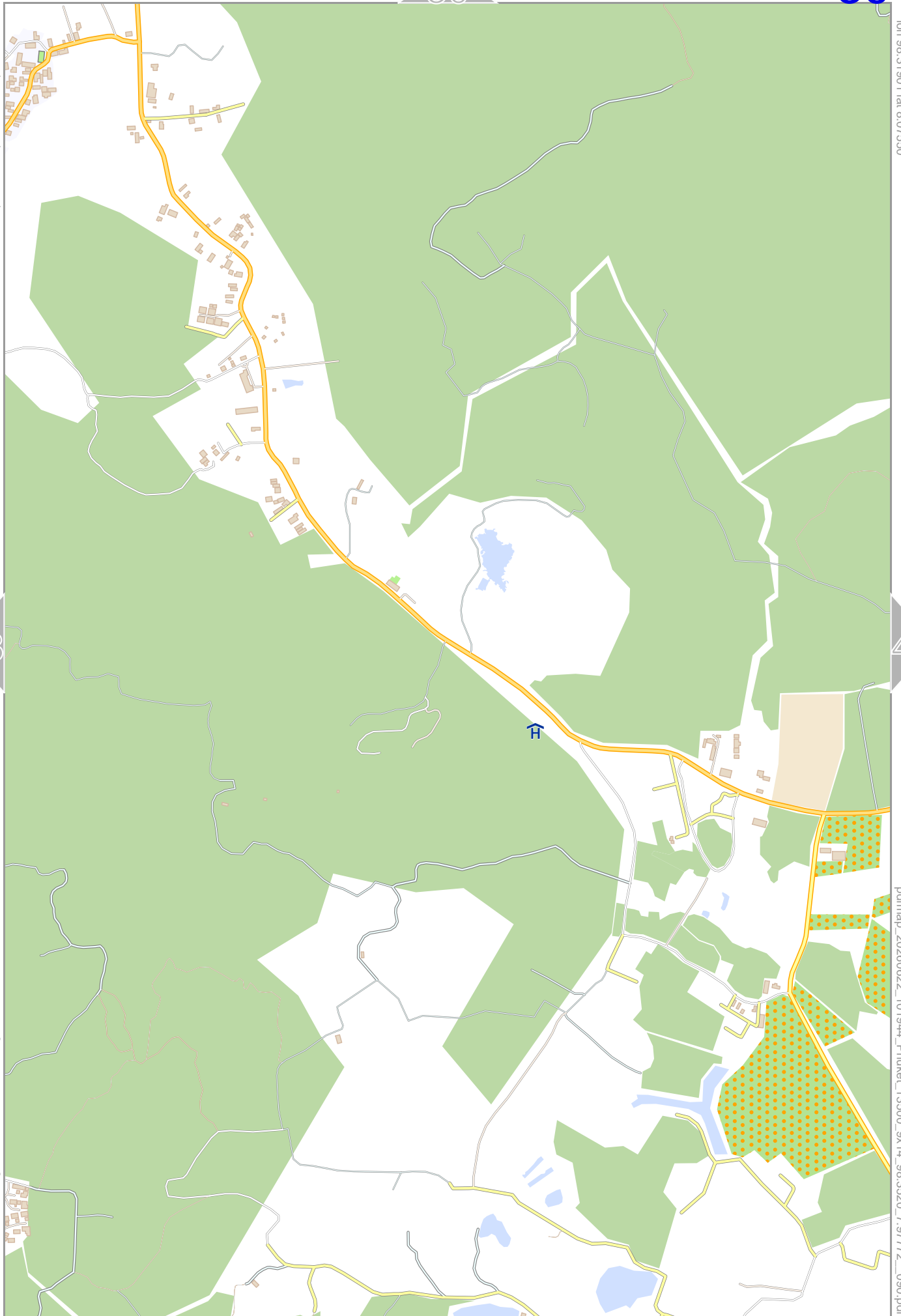
Map data © OpenStreetMap contributors

lon 98.31901 lat 8.07550

[ lon 98.29697 lat 8.04291 | nom. scale = 1 / 13500 ]

pdfmap\_20260622\_101944\_Phuket\_13500\_9x14\_98.3520\_7.97772\_090.pdf

0 100 m 700 m



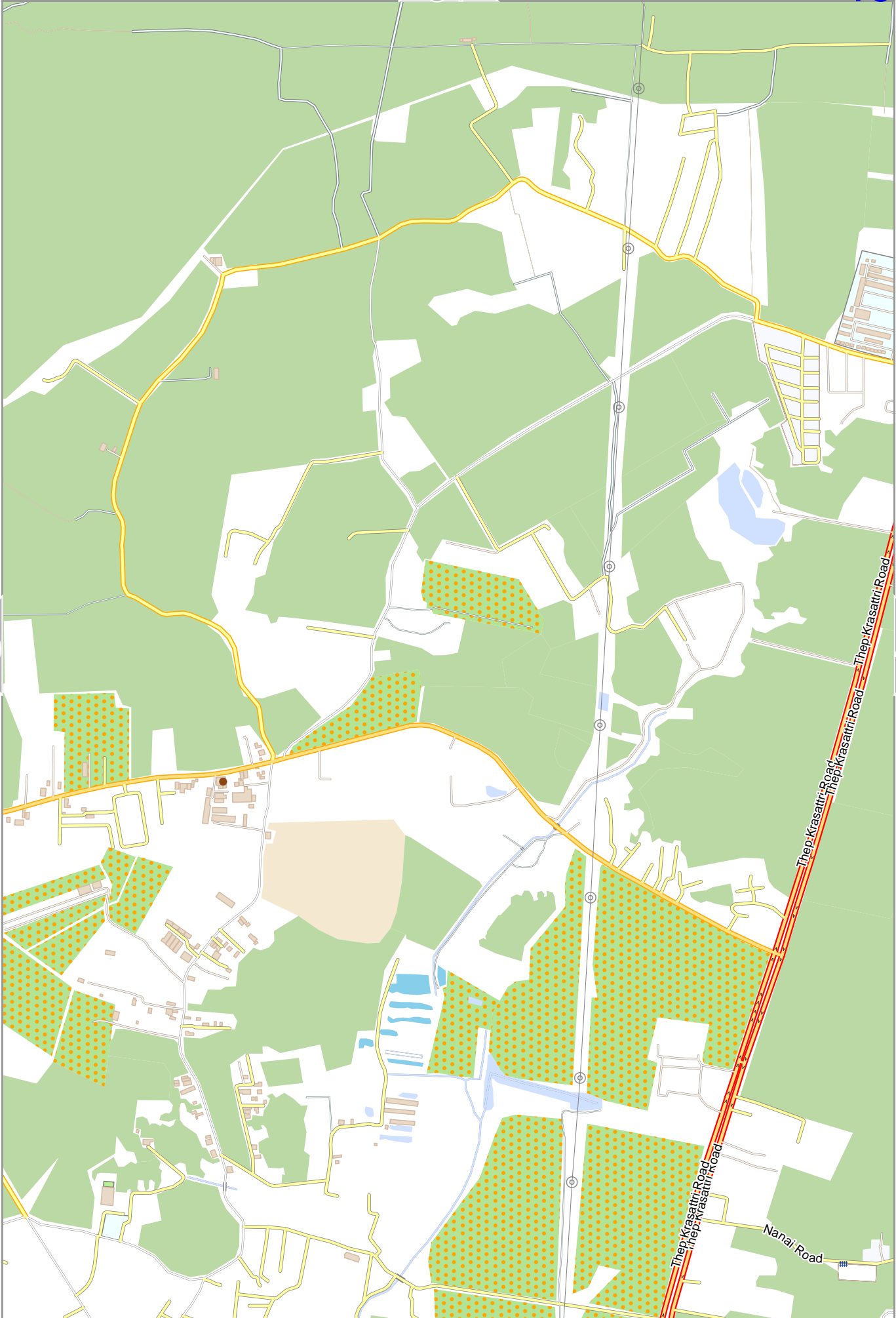
Map data © OpenStreetMap contributors

lon 98.34105 lat 8.07550

[ lon 98.31901 lat 8.04291 | nom. scale = 1 / 13500 ]

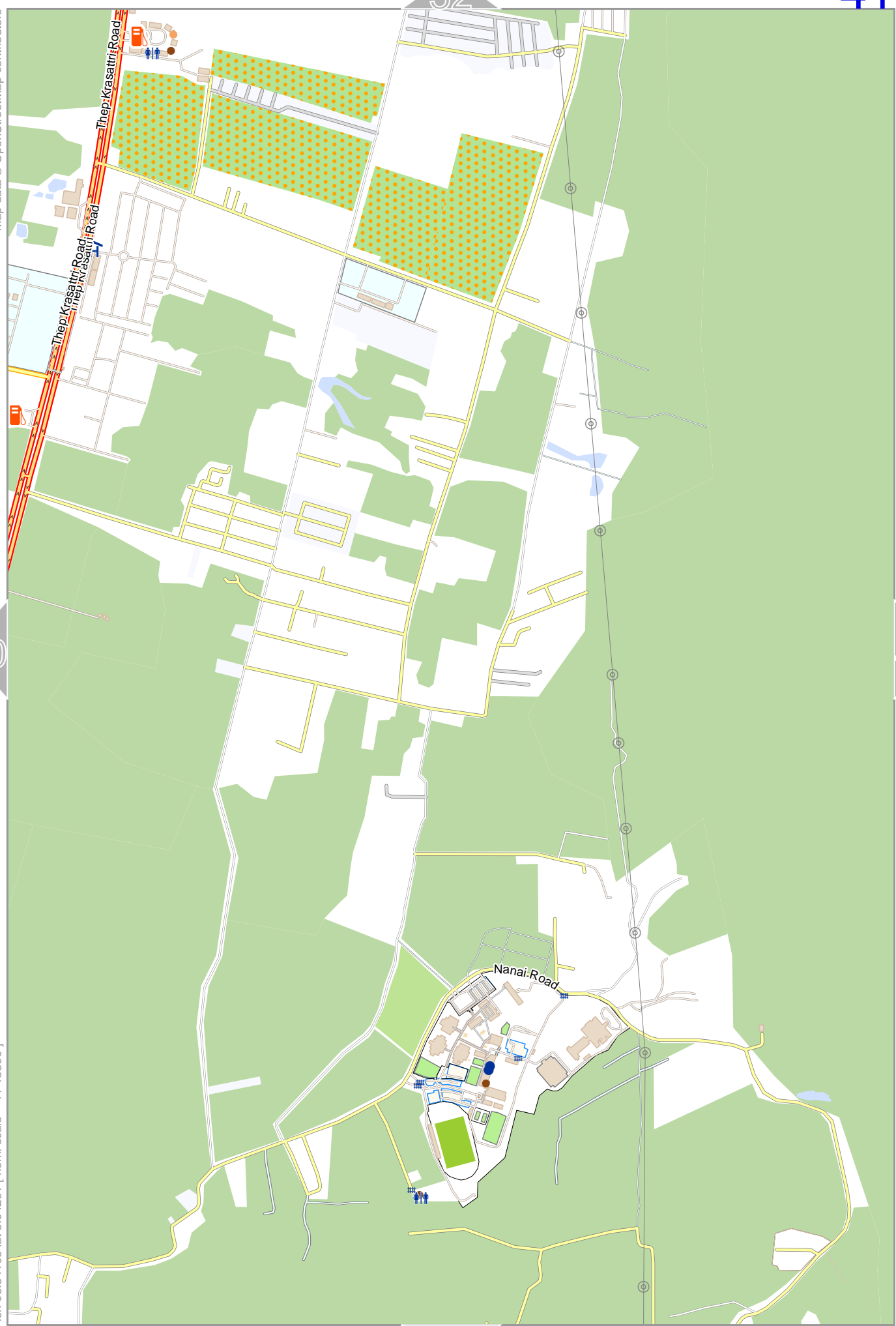
pdfmap\_20260622\_101944\_Phuket\_13500\_9x14\_98.3520\_7.97772\_090.pdf

0 100 m 700 m



Map data © OpenStreetMap contributors

lon 98.36309 lat 8.07550



lon 98.34105 lat 8.04291 [ nom. scale = 1 / 13500 ]

pdfmap\_20260622\_101944\_Phuket\_13500\_9x14\_98.3620\_7.97772\_090.pdf

0 100 m 700 m

Map data © OpenStreetMap contributors

lon 98.38513 lat 8.07550

[ lon 98.36309 lat 8.04291 | nom. scale = 1 / 13500 ]

pdfmap\_20260622\_101944\_Phuket\_13500\_9x14\_98.3520\_7.97772\_090.pdf

0 100 m 700 m

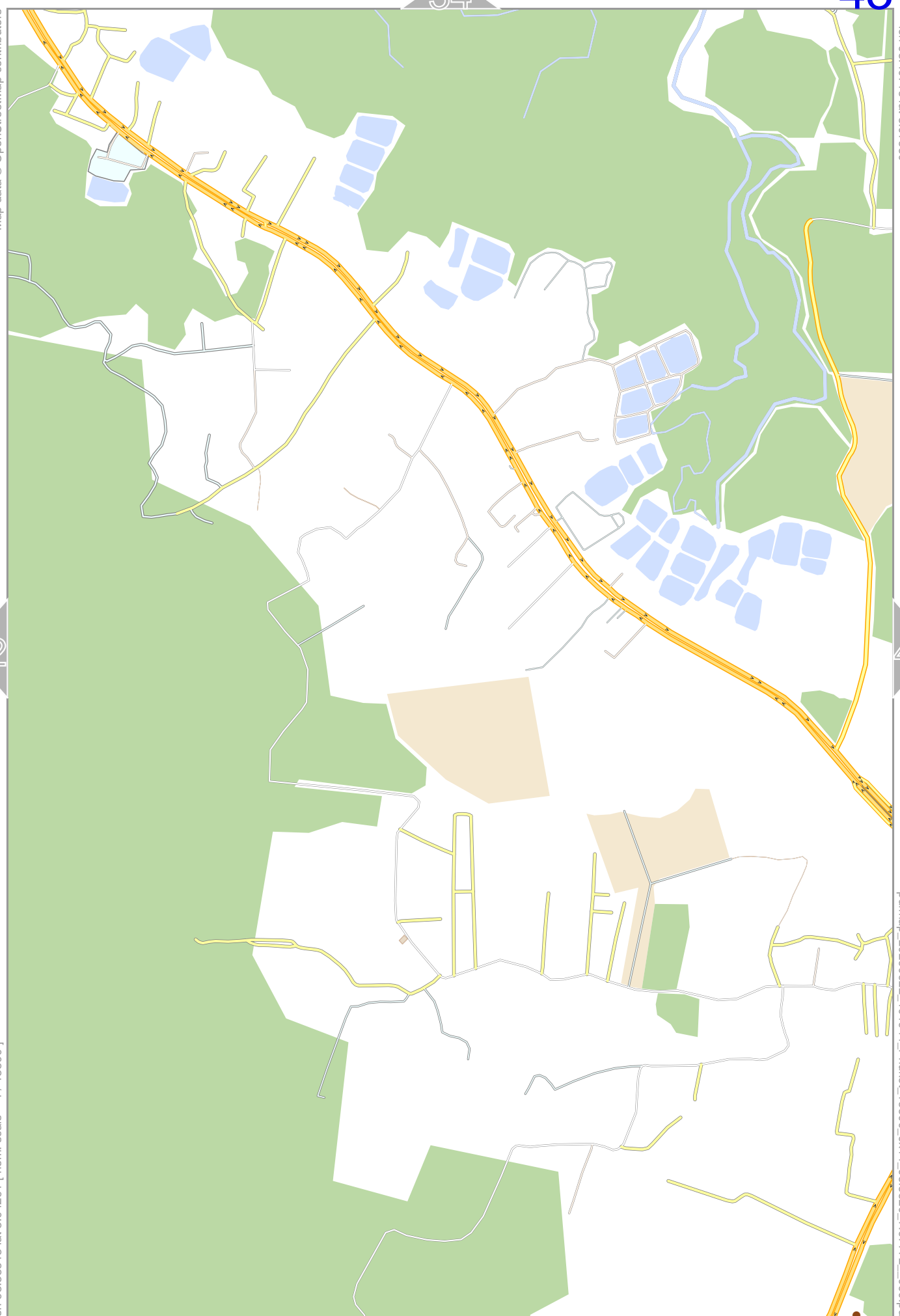
lon 98.40718 lat 8.07550

Map data © OpenStreetMap contributors

[ lon 98.38513 lat 8.04291 | nom. scale = 1 / 13500 ]

pdfmap\_20260622\_101944\_Phuket\_13500\_9x14\_98.38520\_7.97772\_090.pdf

0 100 m 700 m



Map data © OpenStreetMap contributors

lon 98.42922 lat 8.07550

43

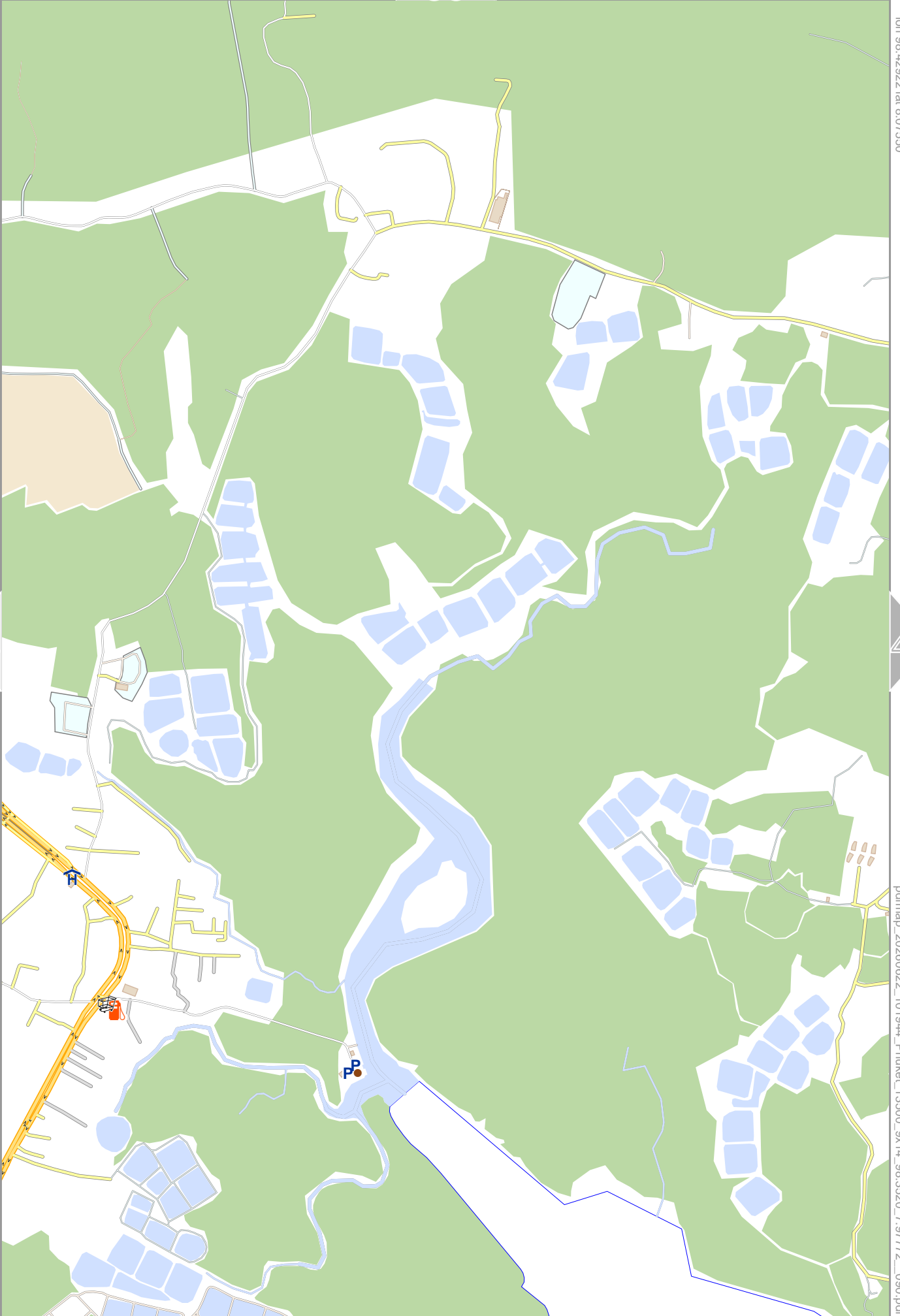
45

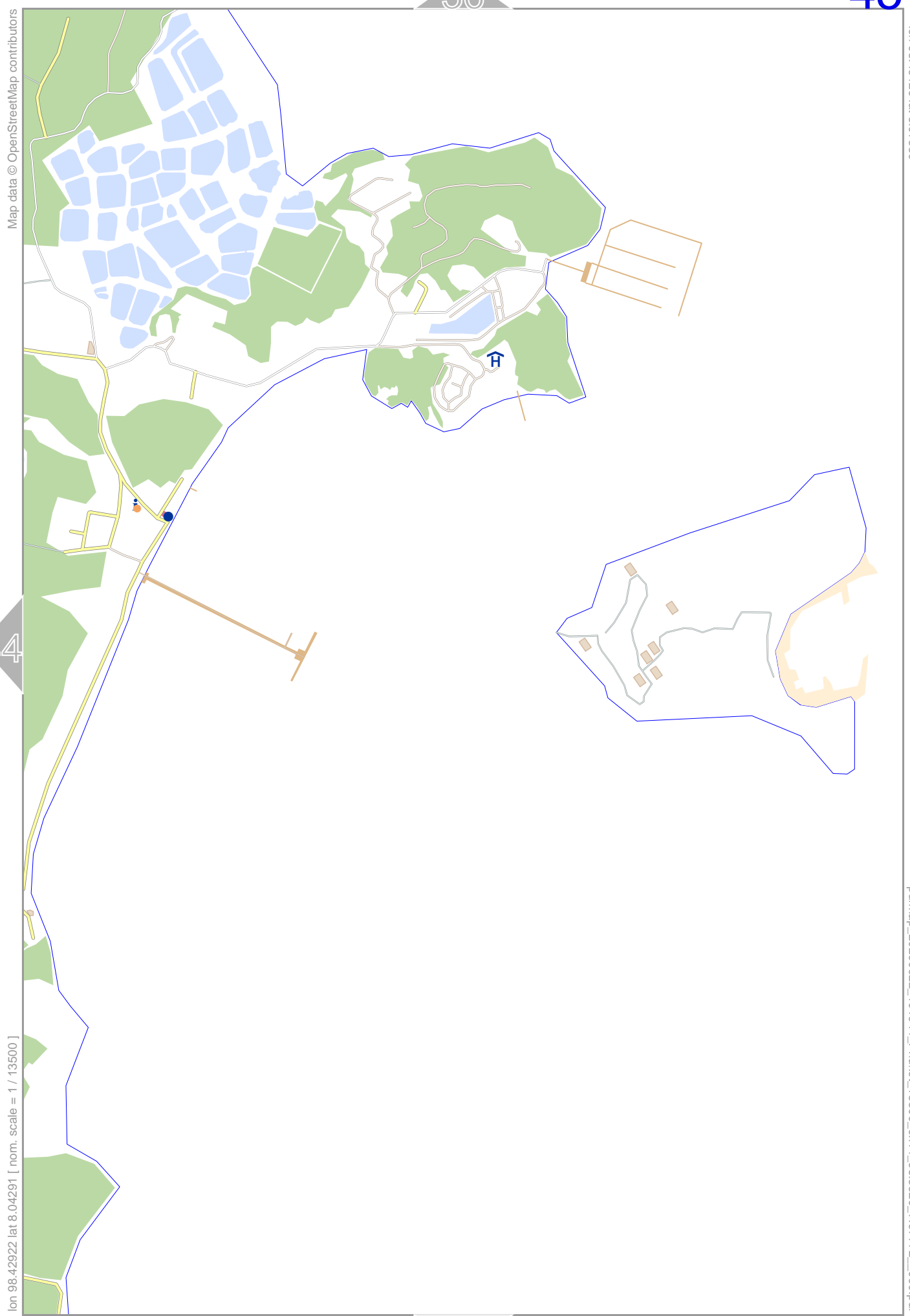
lon 98.40718 lat 8.04291 [ nom. scale = 1 / 13500 ]

pdfmap\_20260622\_101944\_Phuket\_13500\_9x14\_98.3520\_7.97772\_090.pdf

0 100 m 700 m

53





Map data © OpenStreetMap contributors

lon 98.45126 lat 8.07550

44

lon 98.42922 lat 8.04291 [ nom. scale = 1 / 13500 ]

0 100 m 700 m

54

Map data © OpenStreetMap contributors

lon 98.27493 lat 8.04291

lon 98.25289 lat 8.01032 | nom. scale = 1 / 13500 |

pdfmap\_20260622\_101944\_Phuket\_13500\_9x14\_98.3520\_7.97772\_090.pdf

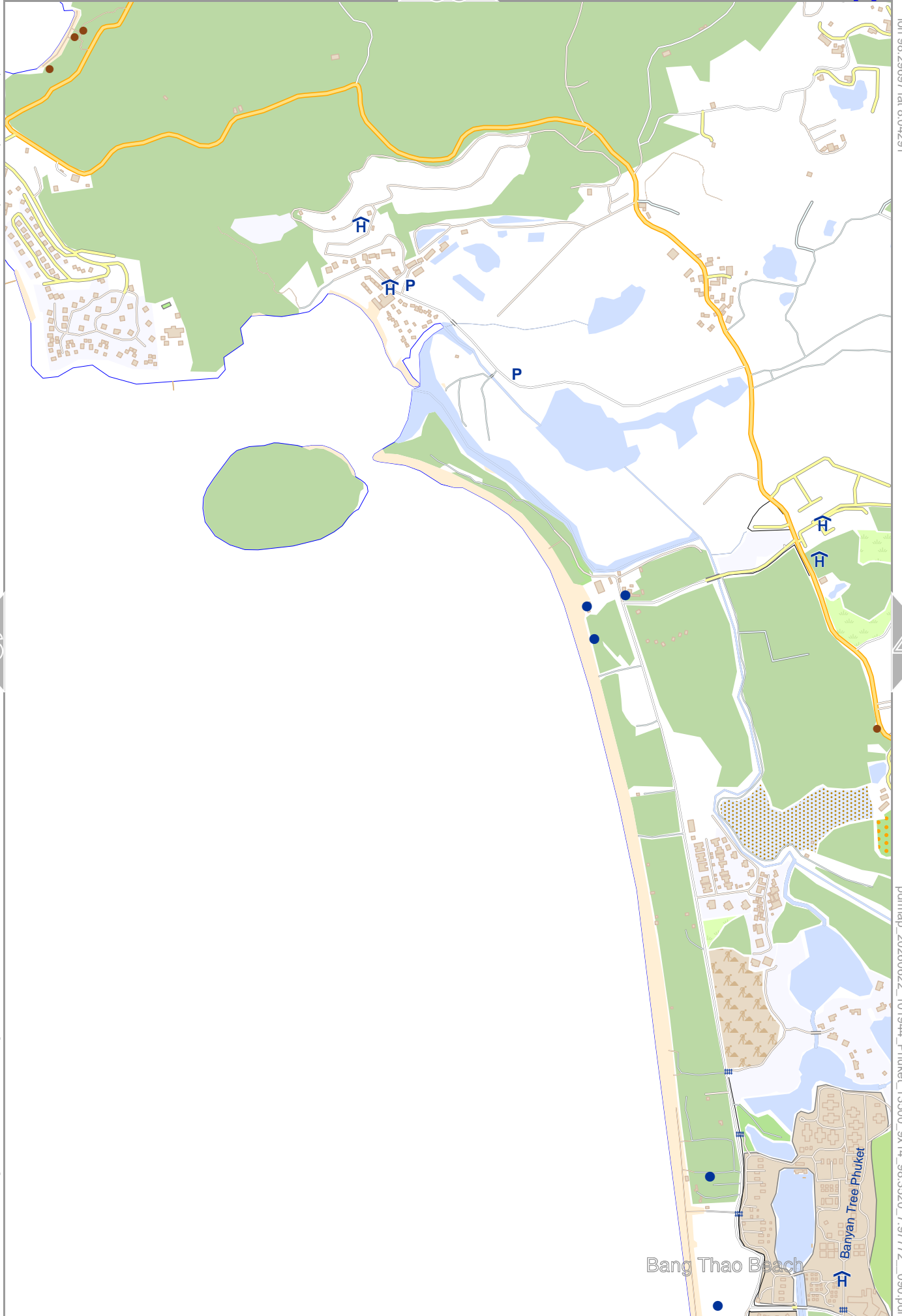
0 100 m 700 m

Map data © OpenStreetMap contributors

lon 98.29697 lat 8.04291

lon 98.27493 lat 8.01032 [ nom. scale = 1 / 13500 ]

pdfmap\_20260622\_101944\_Phuket\_13500\_9x14\_98.3520\_7.97772\_090.pdf



Map data © OpenStreetMap contributors

lon 98.31901 lat 8.04291

47

49

lon 98.29697 lat 8.01032 [ nom. scale = 1 / 13500 ]

pdfmap\_20260622\_101944\_Phuket\_13500\_9x14\_98.3520\_7.97772\_090.pdf



0 100 m 700 m

57

Map data © OpenStreetMap contributors

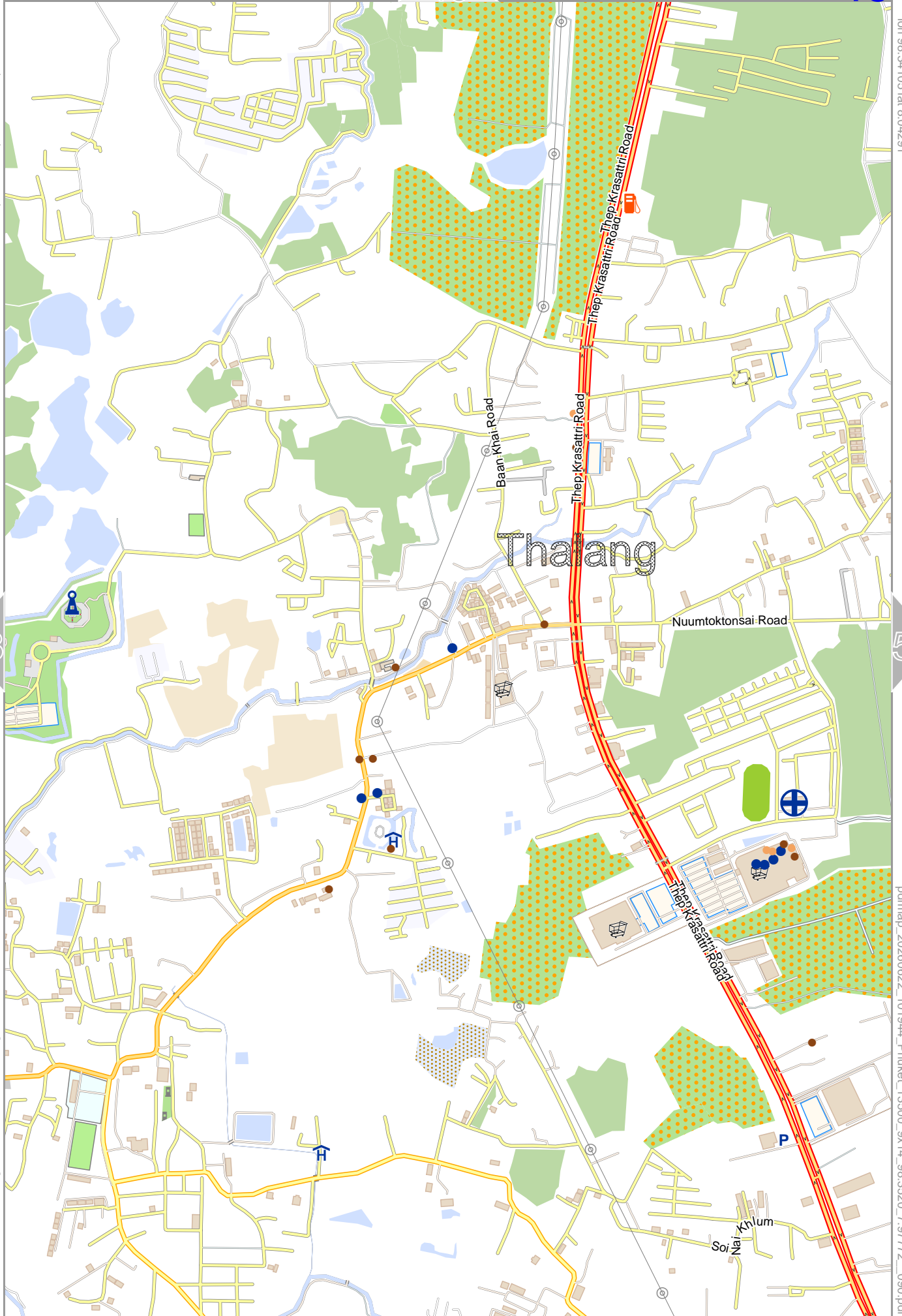
lon 98.34105 lat 8.04291

48

50

[ lon 98.31901 lat 8.01032 | nom. scale = 1 / 13500 ]

pdfmap\_20260622\_101944\_Phuket\_13500\_9x14\_98.3520\_7.97772\_090.pdf

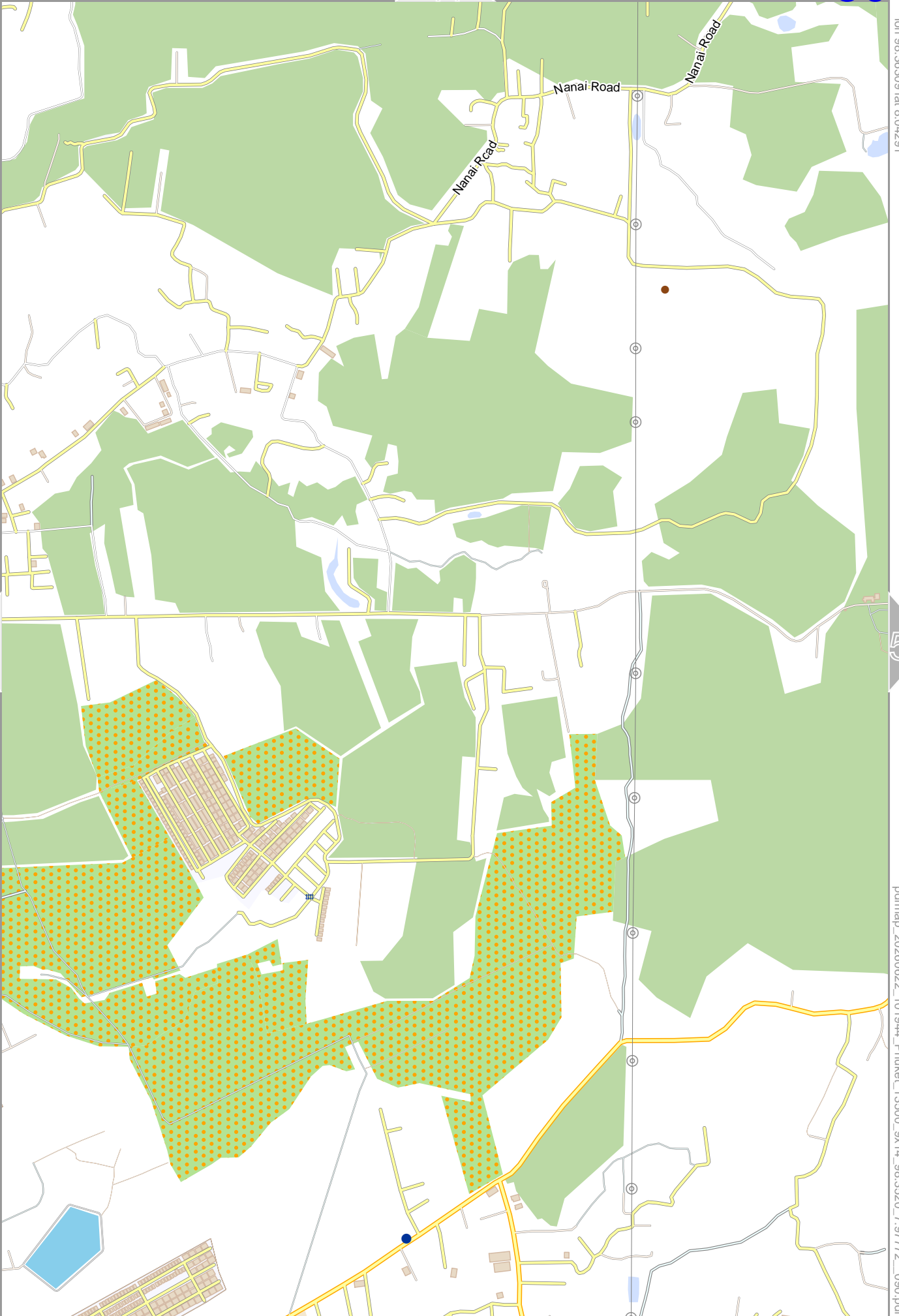


0 100 m 700 m

58

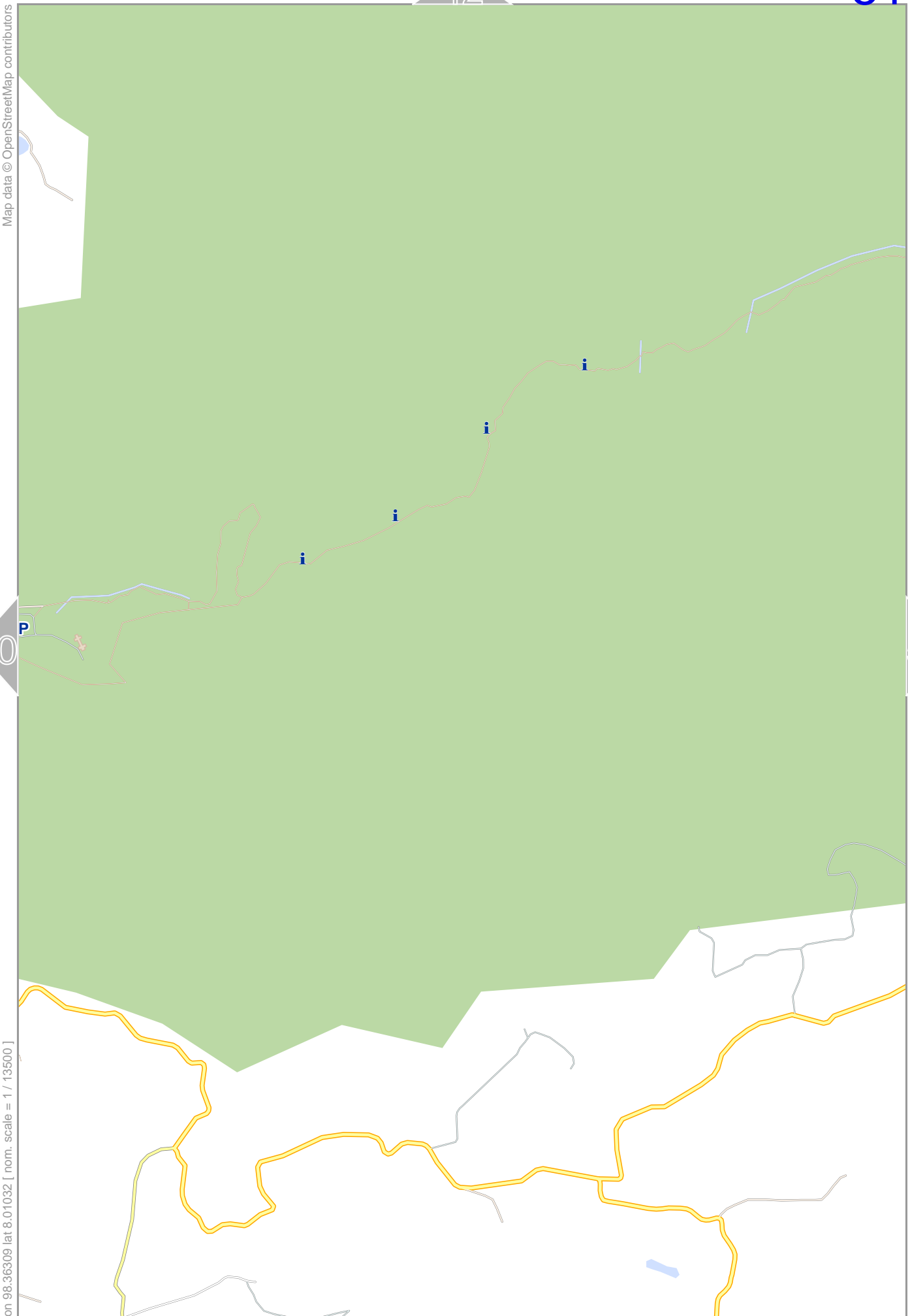
Map data © OpenStreetMap contributors

lon 98.36309 lat 8.04291



[lon 98.34105 lat 8.01032 | nom. scale = 1 / 13500 ]

pdfmap\_20260622\_101944\_Phuket\_13500\_9x14\_98.3620\_7.97772\_090.pdf



Map data © OpenStreetMap contributors

lon 98.38513 lat 8.04291

[lon 98.36309 lat 8.01032 | nom. scale = 1 / 13500 ]

pdfmap\_20260622\_101944\_Phuket\_13500\_9x14\_98.3520\_7.97772\_090.pdf

0 100 m 700 m

Map data © OpenStreetMap contributors

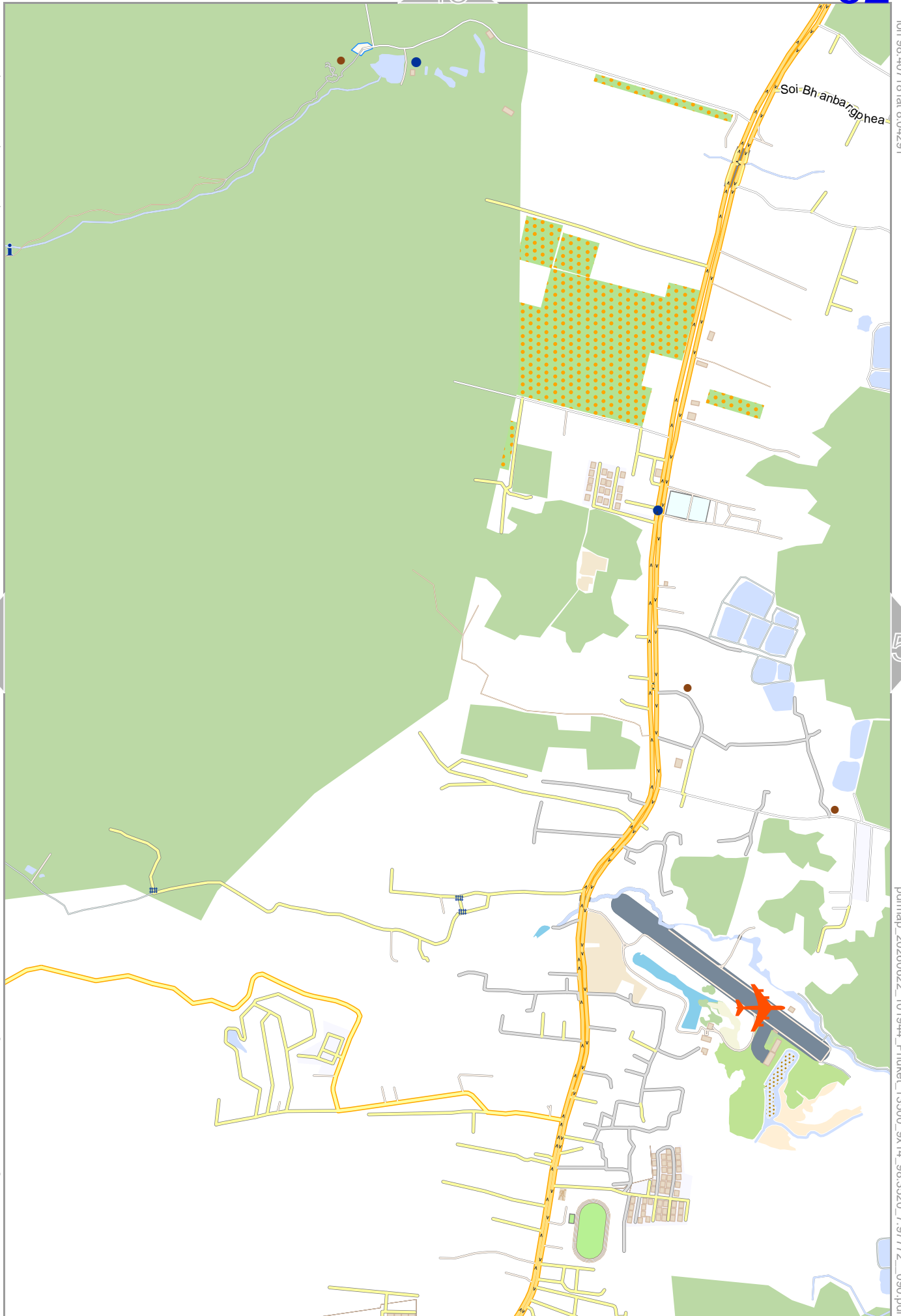
lon 98.40718 lat 8.04291

Soi Bhanbargheha

[ lon 98.38513 lat 8.01032 | nom. scale = 1 / 13500 ]

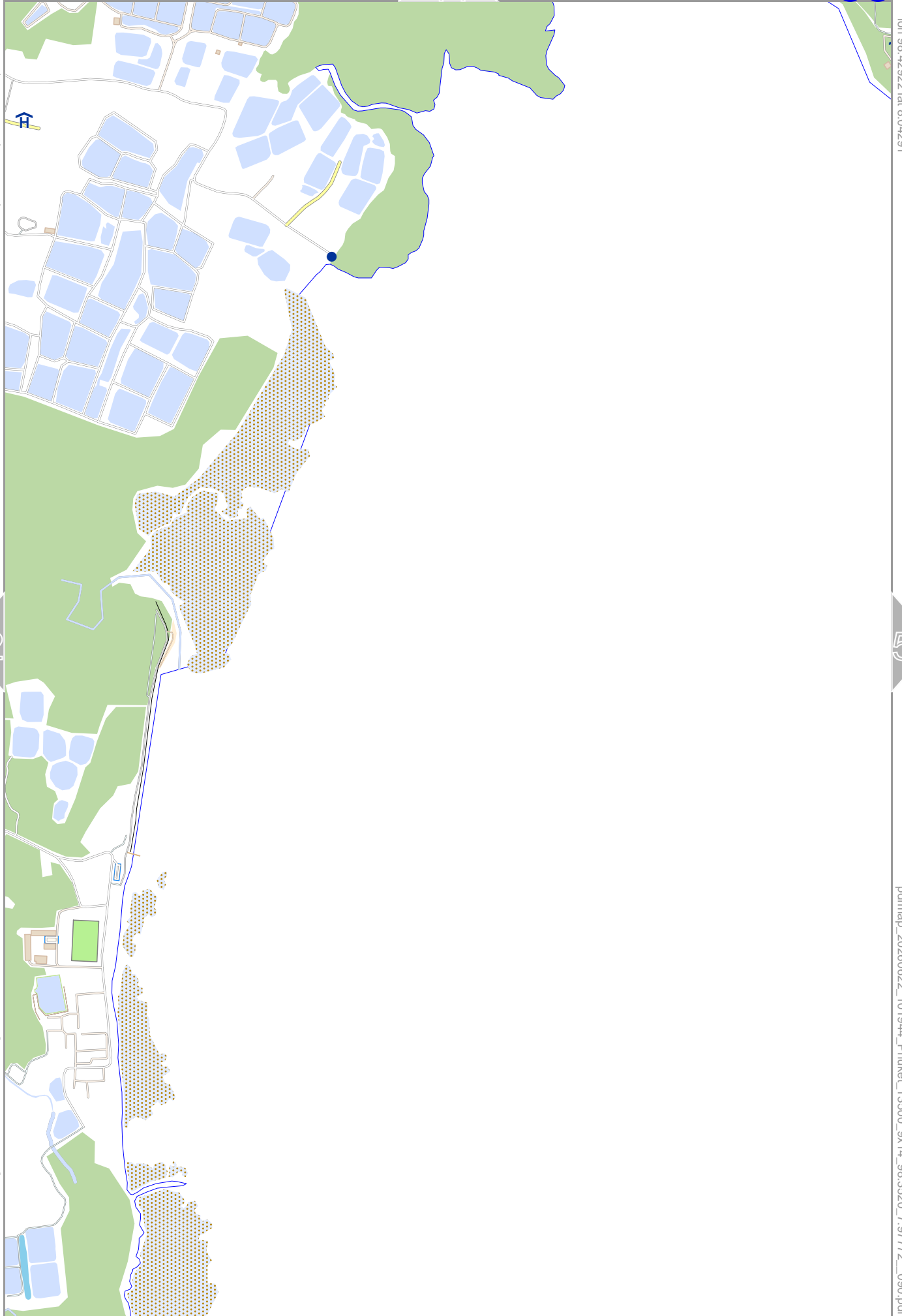
pdfmap\_20260622\_101944\_Phuket\_13500\_9x14\_98.3520\_7.97772\_090.pdf

0 100 m 700 m



Map data © OpenStreetMap contributors

[ lon 98.40718 lat 8.01032 | nom. scale = 1 / 13500 ]



Map data © OpenStreetMap contributors


lon 98.45126 lat 8.04291

53

lon 98.42922 lat 8.01032 | nom. scale = 1 / 13500 |

pdfmap\_20260622\_101944\_Phuket\_13500\_9x14\_98.3520\_7.97772\_090.pdf

0 100 m 700 m

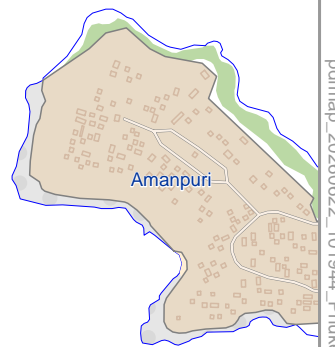


Map data © OpenStreetMap contributors

lon 98.27493 lat 8.01032

[ lon 98.25289 lat 7.97773 | nom. scale = 1 / 13500 ]

pdfmap\_20260622\_101944\_Phuket\_13500\_9x14\_98.3520\_7.97772\_090.pdf



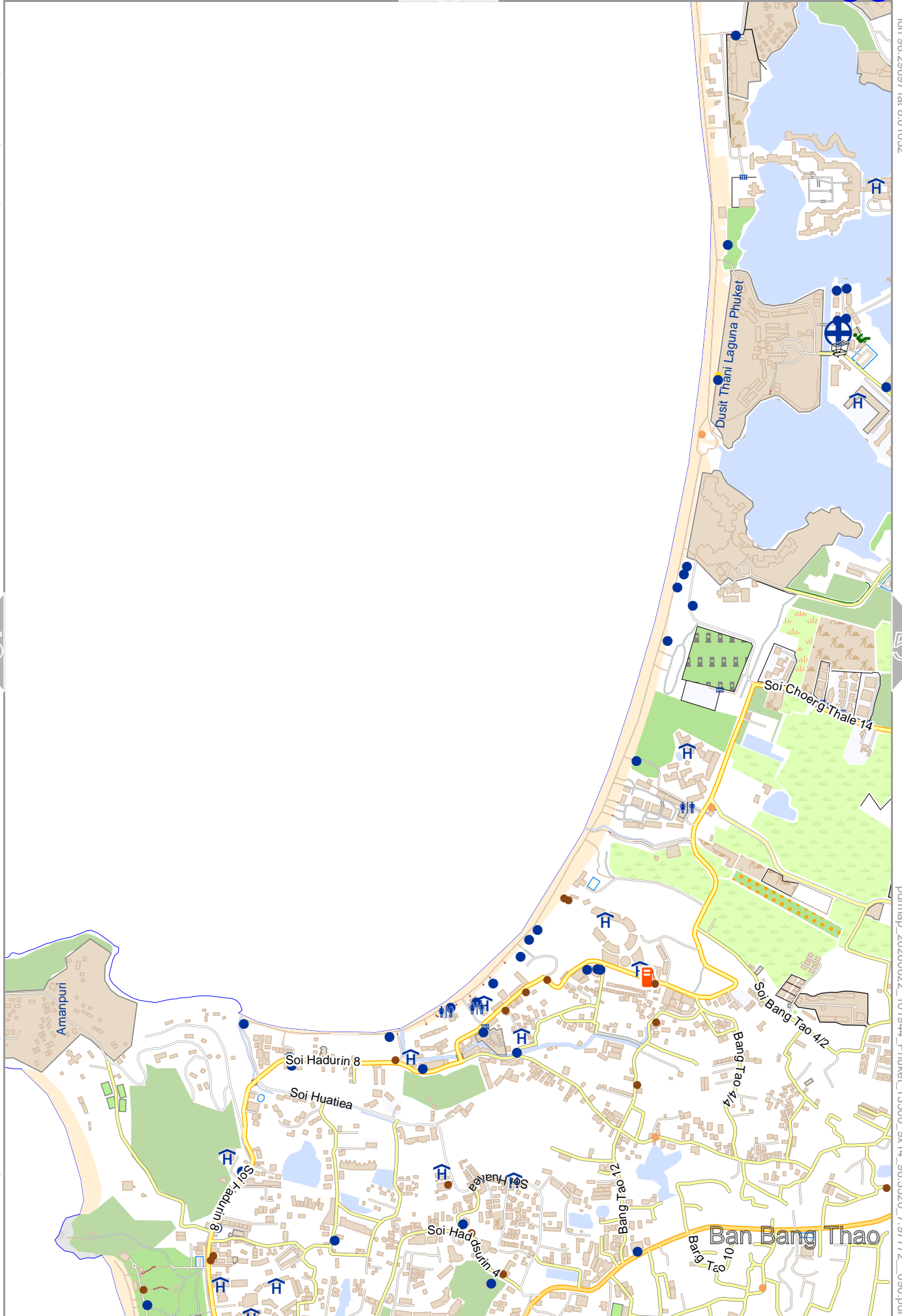
0 100 m 700 m

Map data © OpenStreetMap contributors

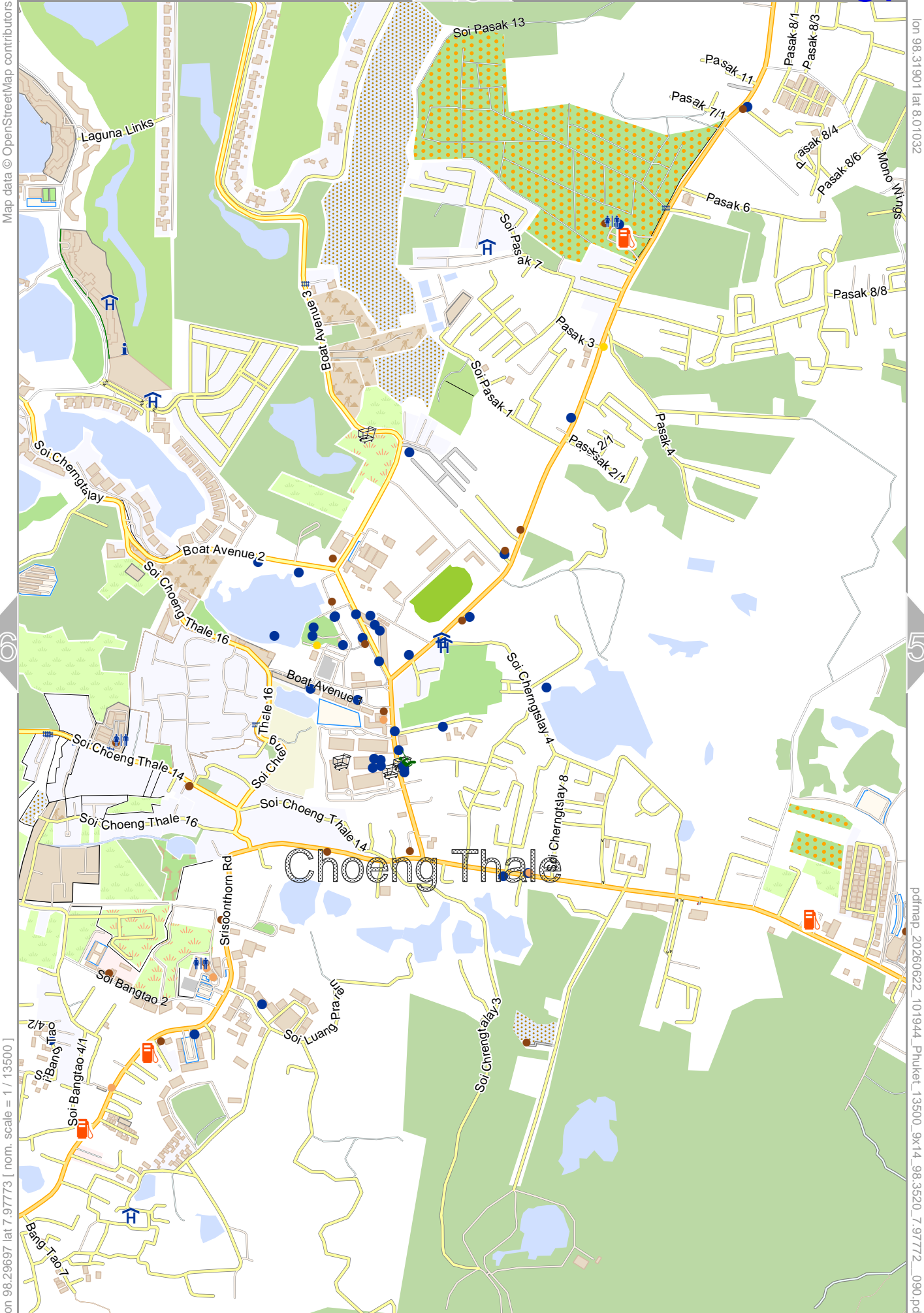
lon 98.29697 lat 8.01032

[lon 98.27493 lat 7.97773 | nom. scale = 1 / 13500 ]

pdfmap\_20260622\_101944\_Phuket\_13500\_9x14\_98.3520\_7.97772\_090.pdf



0 100 m 700 m



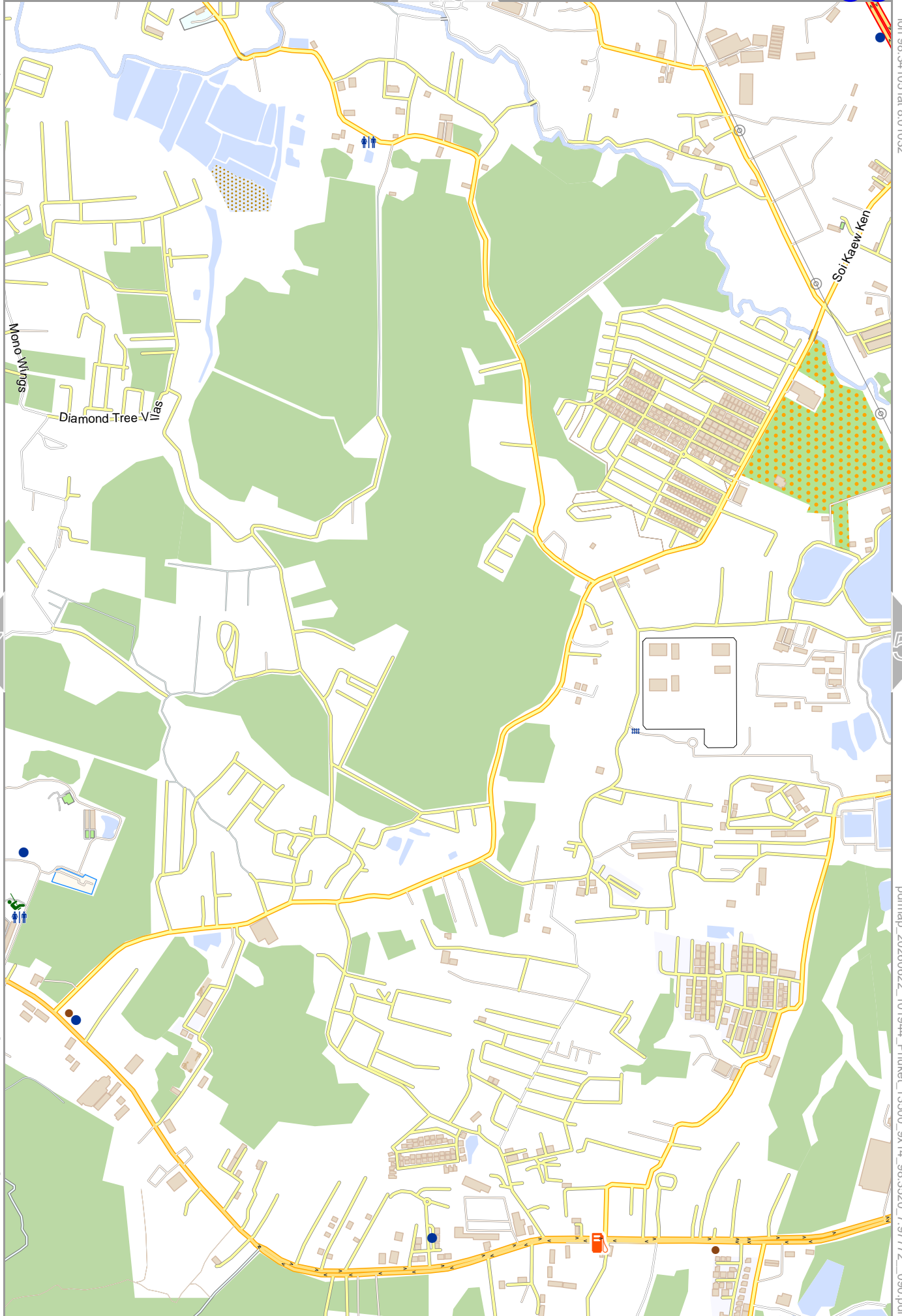
Map data © OpenStreetMap contributors

lon 98.31901 | lat 8.01032

lon 98.29697 | lat 7.97773 | nom. scale = 1 / 13500

pdfmap\_20260622\_101944\_Phuket\_13500\_9x14\_98.3520\_7.97772\_090.pdf

0 100 m 700 m



Map data © OpenStreetMap contributors

lon 98.36309 lat 8.01032

58

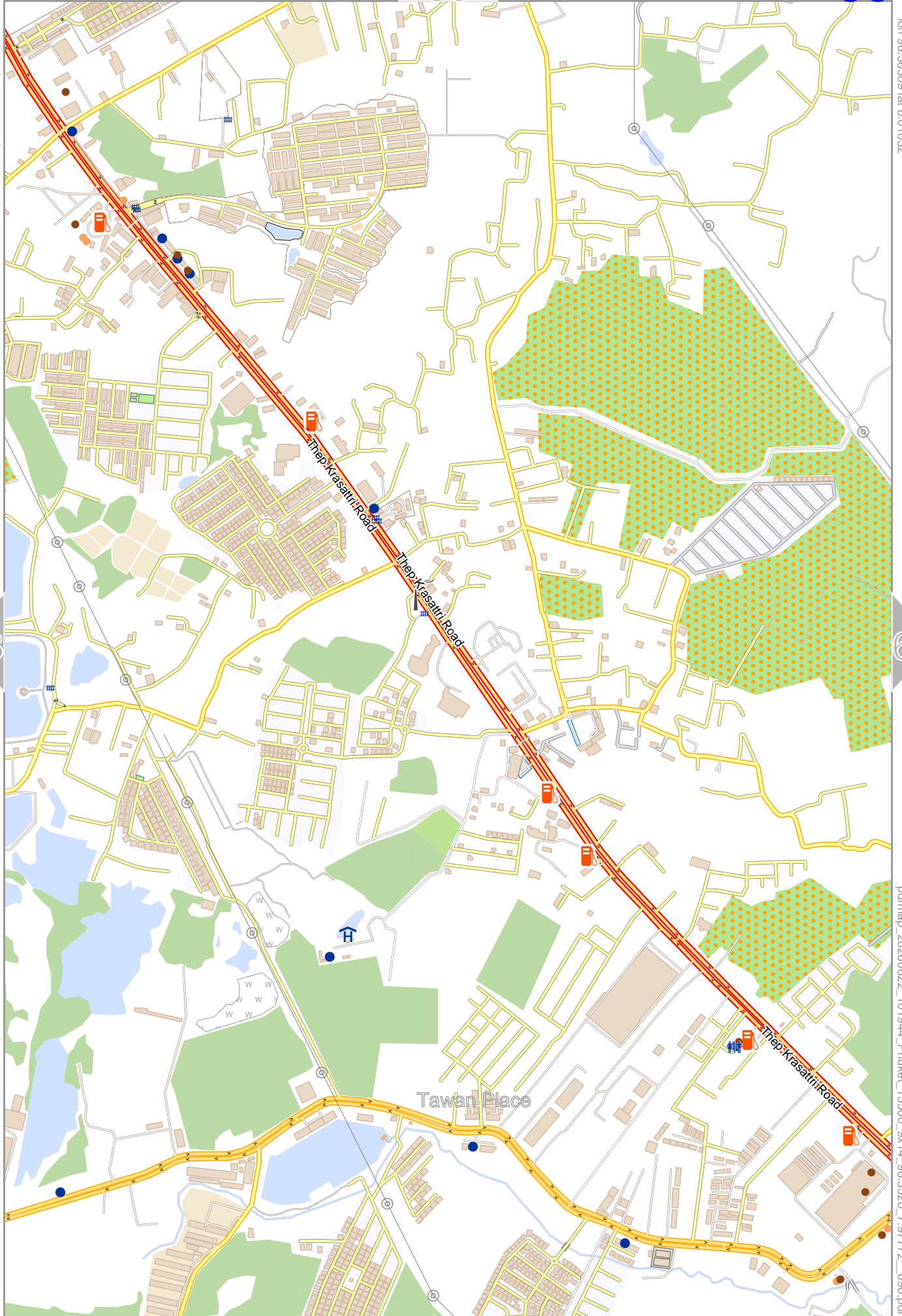
60

lon 98.34105 lat 7.97773 [ nom. scale = 1 / 13500 ]

pdfmap\_20260622\_101944\_Phuket\_13500\_9x14\_98.3520\_7.97772\_090.pdf

0 100 m 700 m

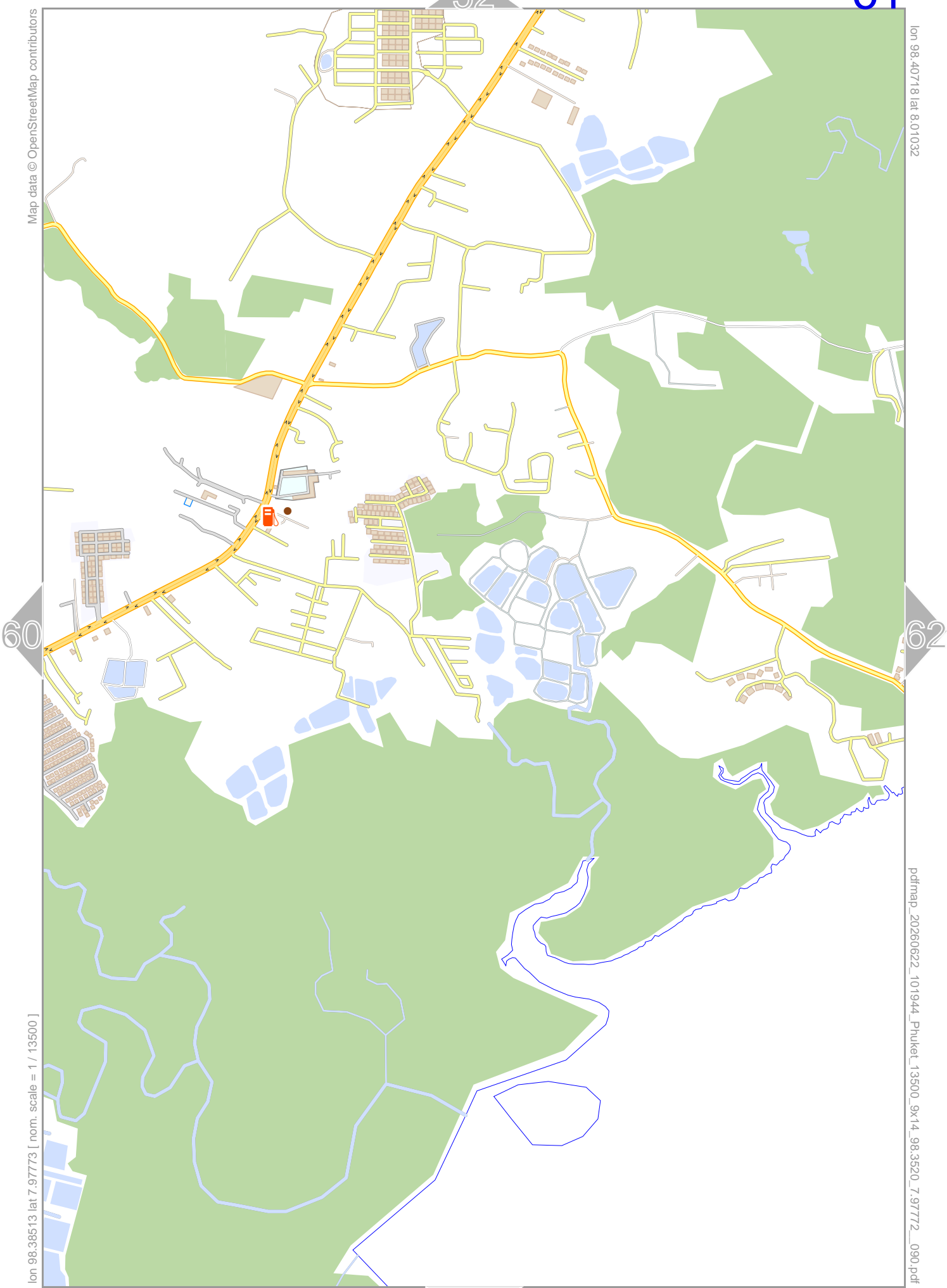
68





Map data © OpenStreetMap contributors

lon 98.40718 lat 8.01032



lon 98.38513 lat 7.97773 [ nom. scale = 1 / 13500 ]

pdfmap\_20260622\_101944\_Phuket\_13500\_9x14\_98.38520\_7.97772\_090.pdf

0 100 m 700 m

70

Map data © OpenStreetMap contributors

lon 98.42922 lat 8.01032

61

63

lon 98.40718 lat 7.97773 [ nom. scale = 1 / 13500 ]

pdfmap\_20260622\_101944\_Phuket\_13500\_9x14\_98.3520\_7.97772\_090.pdf



0 100 m 700 m

Map data © OpenStreetMap contributors

lon 98.45126 lat 8.01032

62

[ lon 98.42922 lat 7.97773 | nom. scale = 1 / 13500 ]

pdfmap\_20260622\_101944\_Phuket\_13500\_9x14\_98.3520\_7.97772\_090.pdf

0 100 m 700 m

72

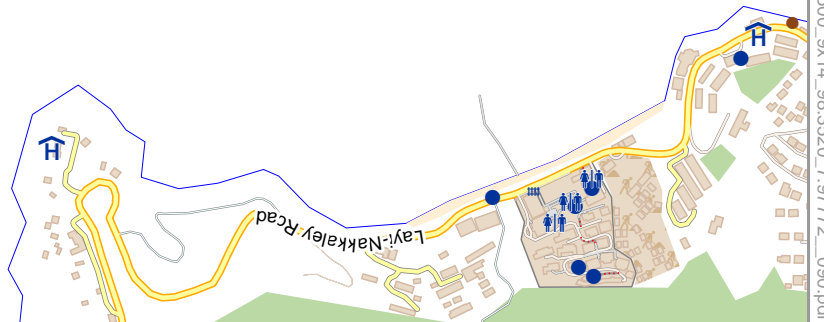
Map data © OpenStreetMap contributors

lon 98.27493 lat 7.97773

lon 98.25289 lat 7.94514 | nom. scale = 1 / 13500 |

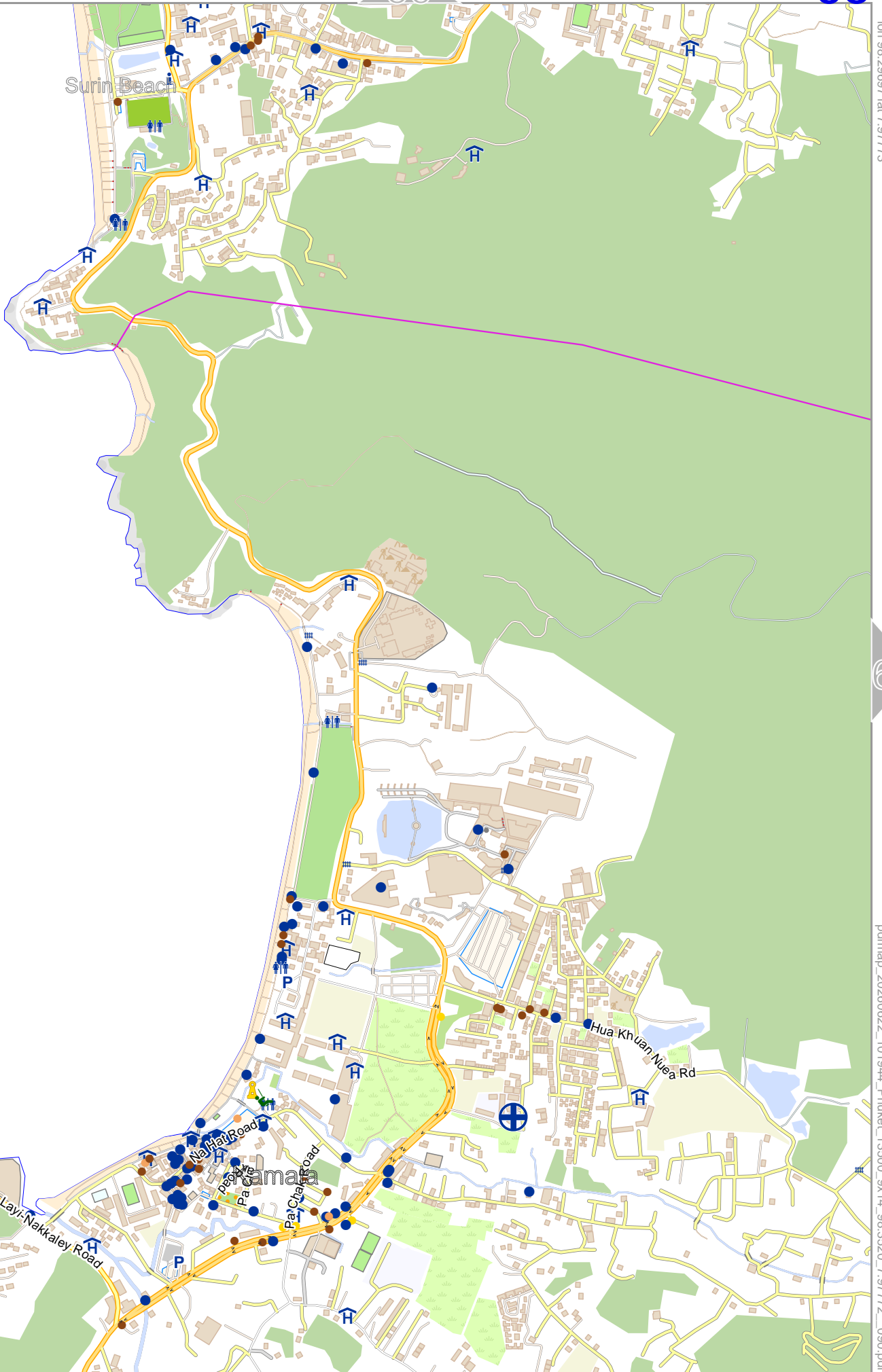
pdfmap\_20260622\_101944\_Phuket\_13500\_9x14\_98.3520\_7.97772\_090.pdf

0 100 m 700 m



Map data © OpenStreetMap contributors

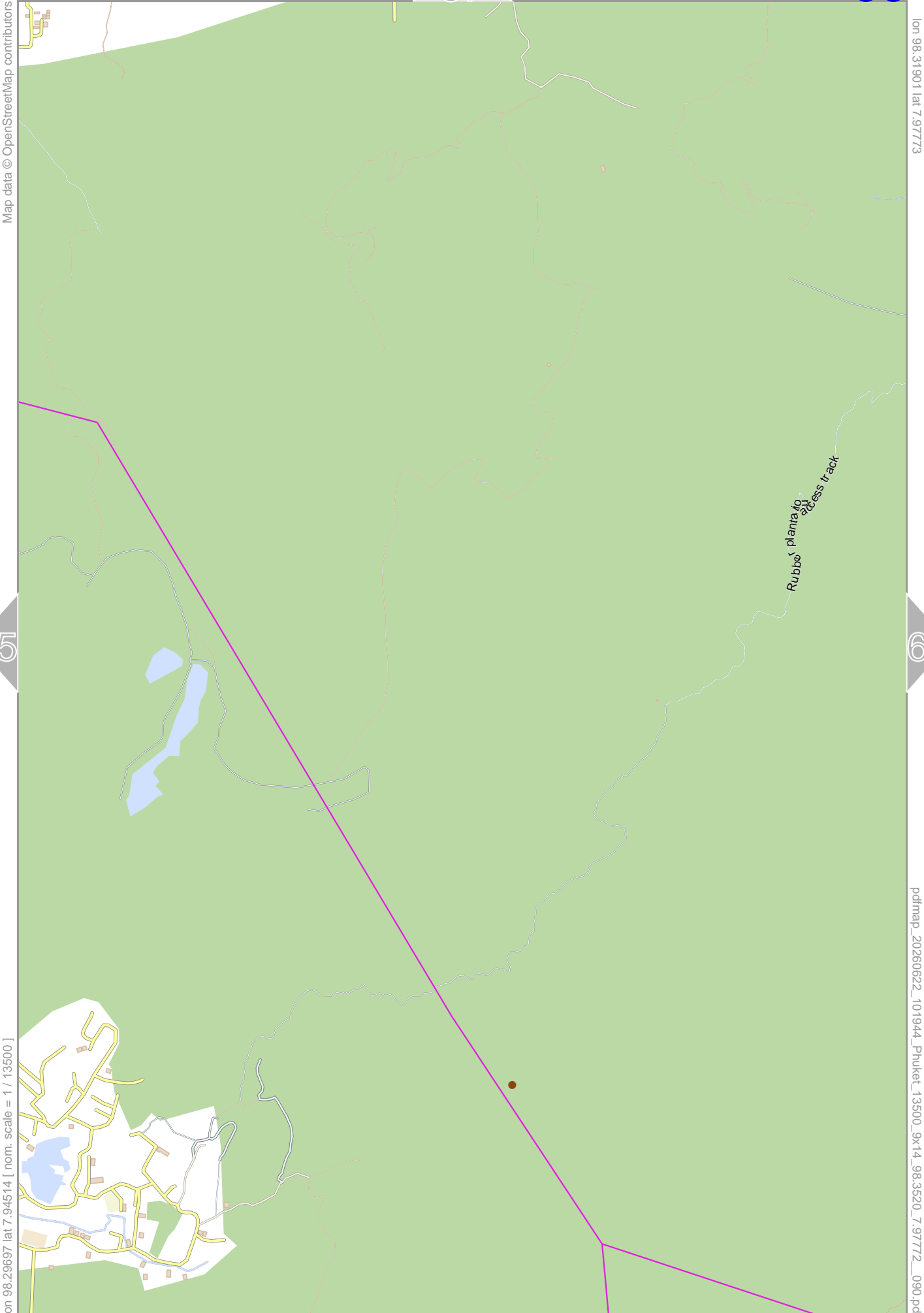
lon 98.29697 lat 7.97773



lon 98.27493 lat 7.94514 [ nom. scale = 1 / 13500 ]

pdfmap\_20260622\_101944\_Phuket\_13500\_9x14\_98.3520\_7.97772\_090.pdf

0 100 m 700 m



Map data © OpenStreetMap contributors

lon 98.31901 lat 7.97773

lon 98.29697 lat 7.94514 [ nom. scale = 1 / 13500 ]

pdfmap\_20260622\_101944\_Phuket\_13500\_9x14\_98.3520\_7.97772\_090.pdf

Rubbo planrajo access track

0 100 m 700 m

Map data © OpenStreetMap contributors

lon 98.34105 lat 7.97773

Rubber plantation access track  
Ban Buea Dam

66

68

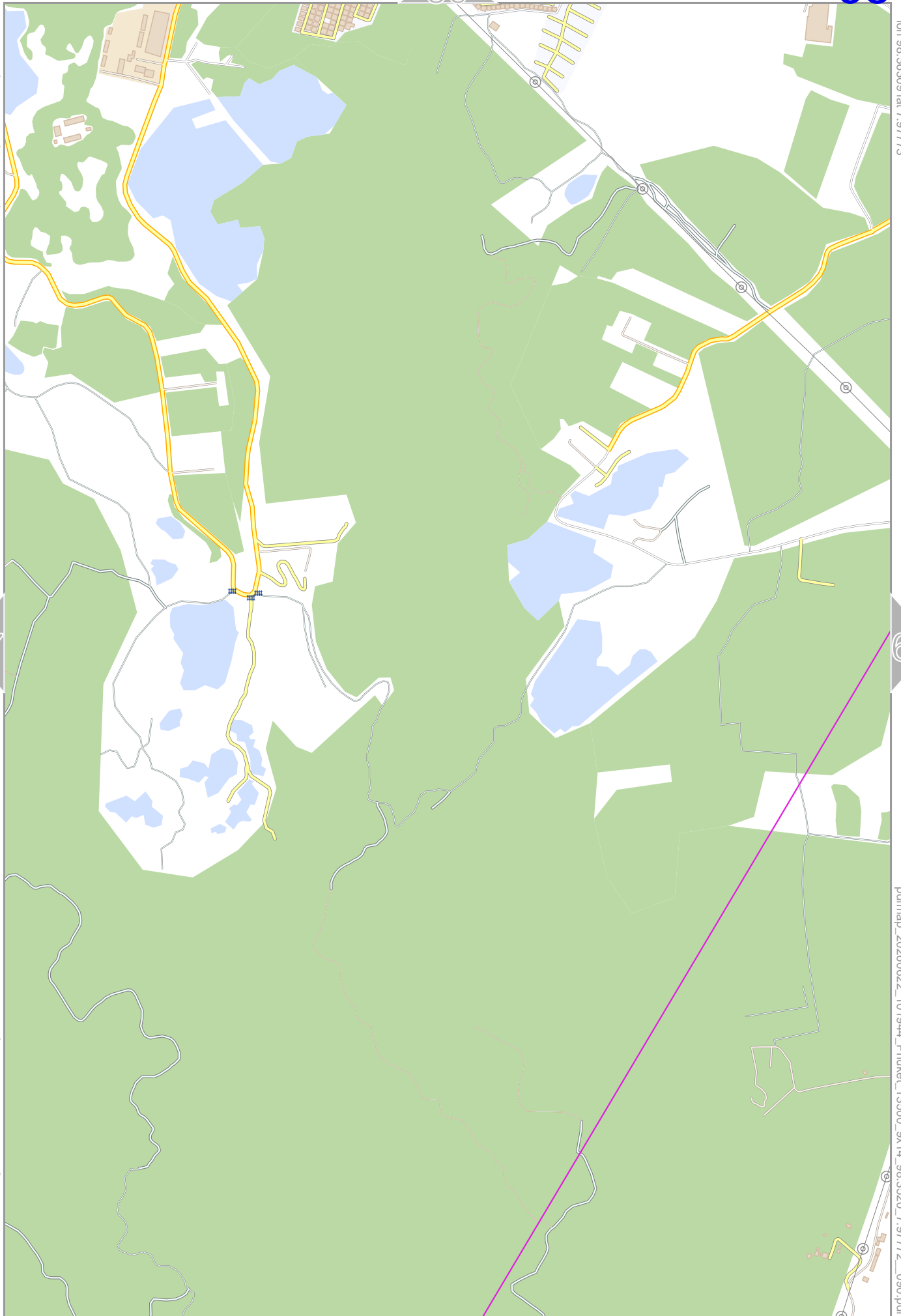
[ lon 98.31901 lat 7.94514 | nom. scale = 1 / 13500 ]

pdfmap\_20260622\_101944\_Phuket\_13500\_9x14\_98.3520\_7.97772\_090.pdf

0 100 m 700 m

Map data © OpenStreetMap contributors

lon 98.36309 lat 7.97773



lon 98.34105 lat 7.94514 | nom. scale = 1 / 13500 ]

pdfmap\_20260622\_101944\_Phuket\_13500\_9x14\_98.3620\_7.97772\_090.pdf

0 100 m 700 m

Map data © OpenStreetMap contributors

lon 98.38513 lat 7.97773

68

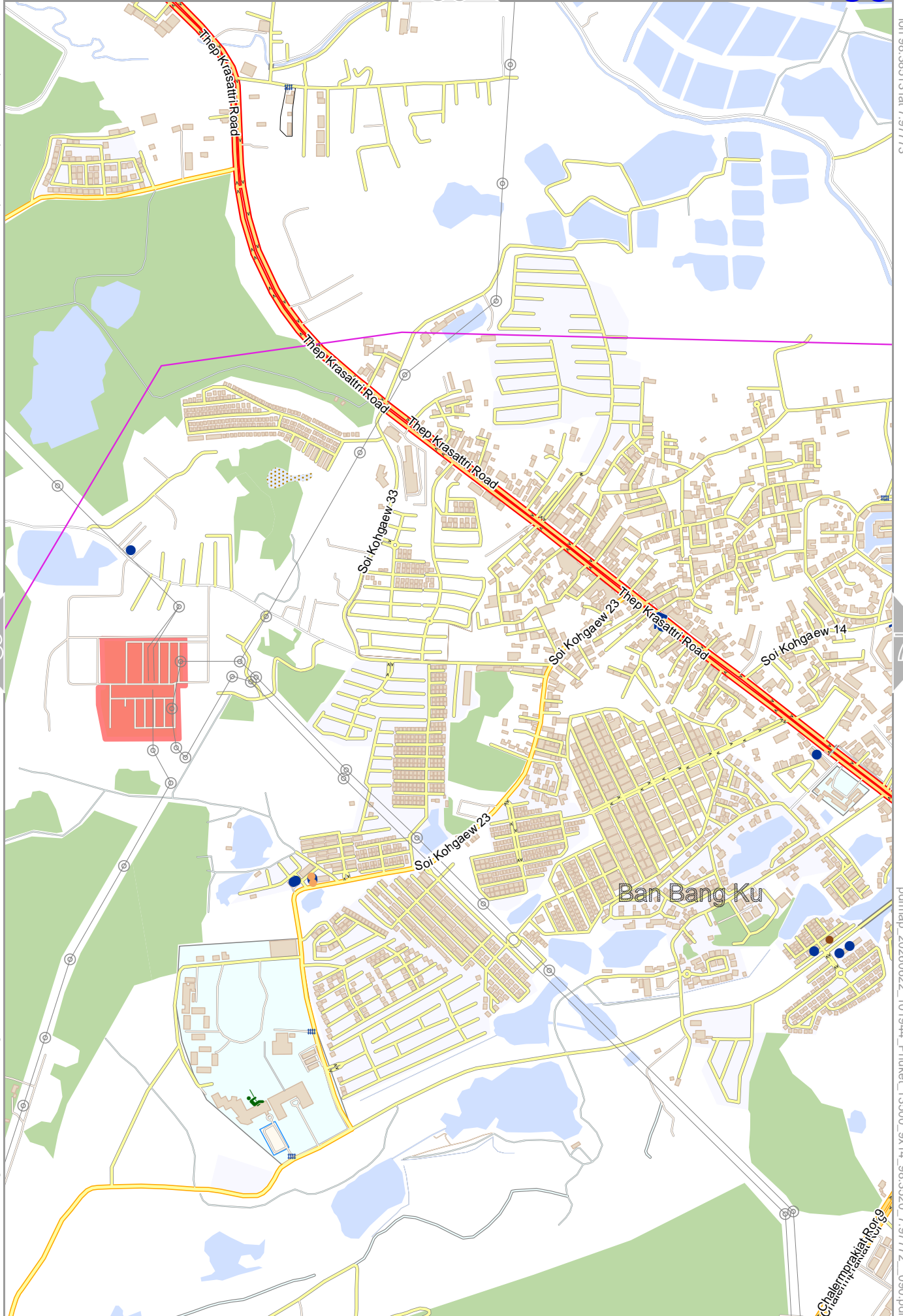
70

lon 98.36309 lat 7.94514 | nom. scale = 1 / 13500

pdfmap\_20260622\_101944\_Phuket\_13500\_9x14\_98.3520\_7.97772\_090.pdf

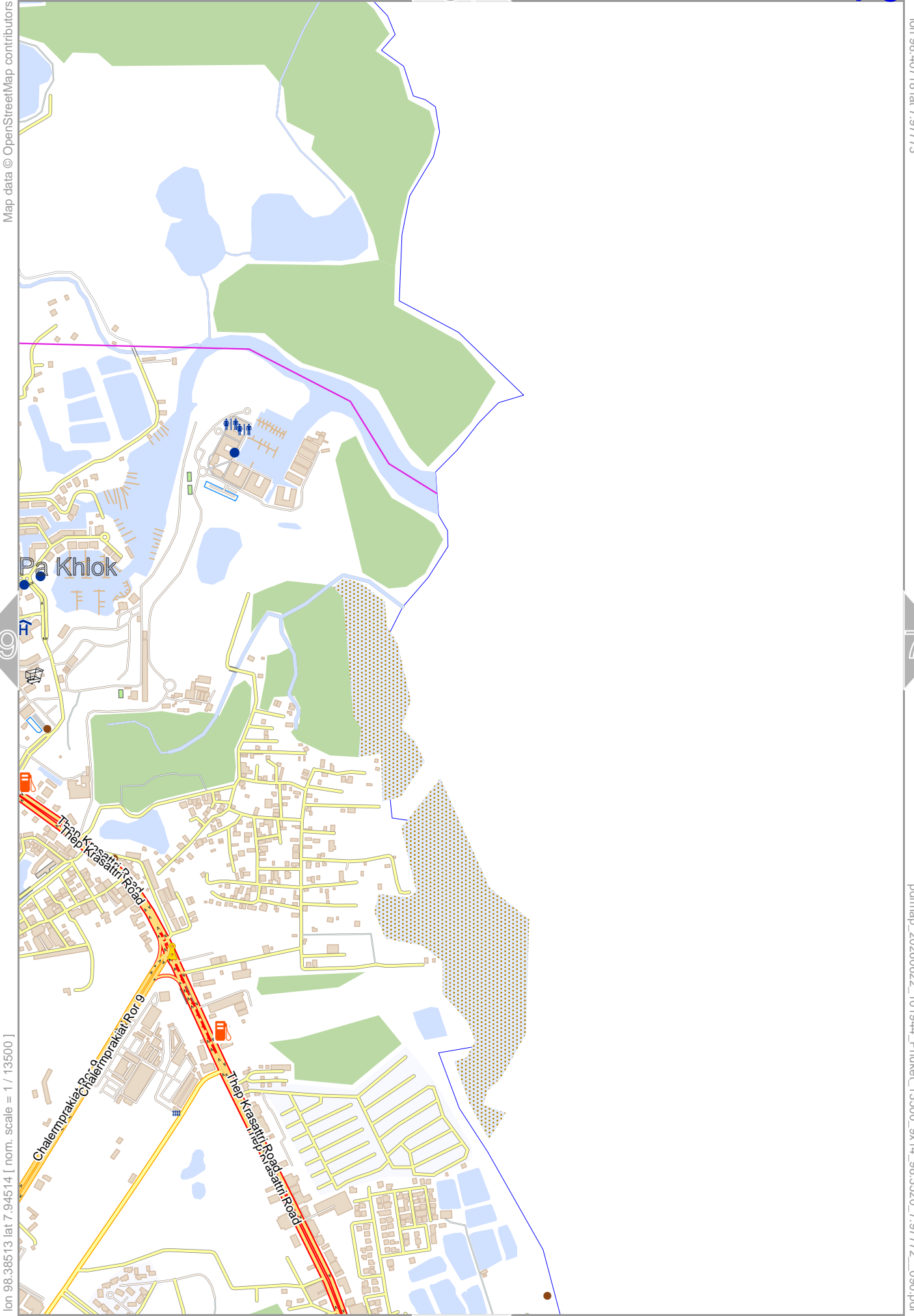
0 100 m 700 m

78



Ban Bang Ku

Chalermprakiet Road



Map data © OpenStreetMap contributors

lon 98.42922 lat 7.97773

70

72

[ lon 98.40718 lat 7.94514 | nom. scale = 1 / 13500 ]

pdfmap\_20260622\_101944\_Phuket\_13500\_9x14\_98.3520\_7.97772\_090.pdf

0 100 m 700 m


Map data © OpenStreetMap contributors

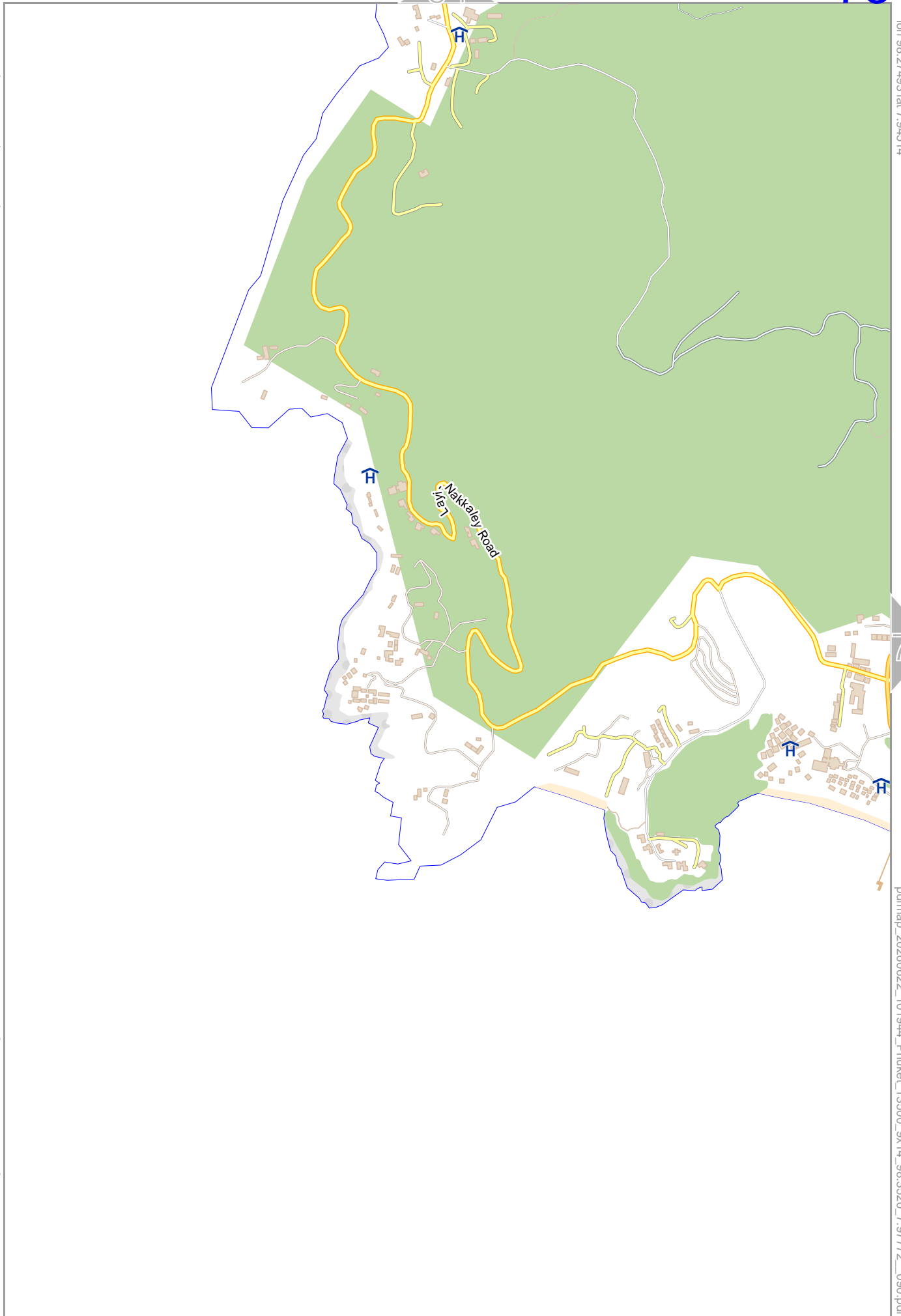
lon 98.45126 lat 7.97773

[lon 98.42922 lat 7.94514 | nom. scale = 1 / 13500 ]

pdfmap\_20260622\_101944\_Phuket\_13500\_9x14\_98.3520\_7.97772\_090.pdf

0 100 m 700 m





Map data © OpenStreetMap contributors

lon 98.29697 lat 7.94514

lon 98.27493 lat 7.91255 [ nom. scale = 1 / 13500 ]

pdfmap\_20260622\_101944\_Phuket\_13500\_9x14\_98.3520\_7.97772\_090.pdf



0 100 m 700 m

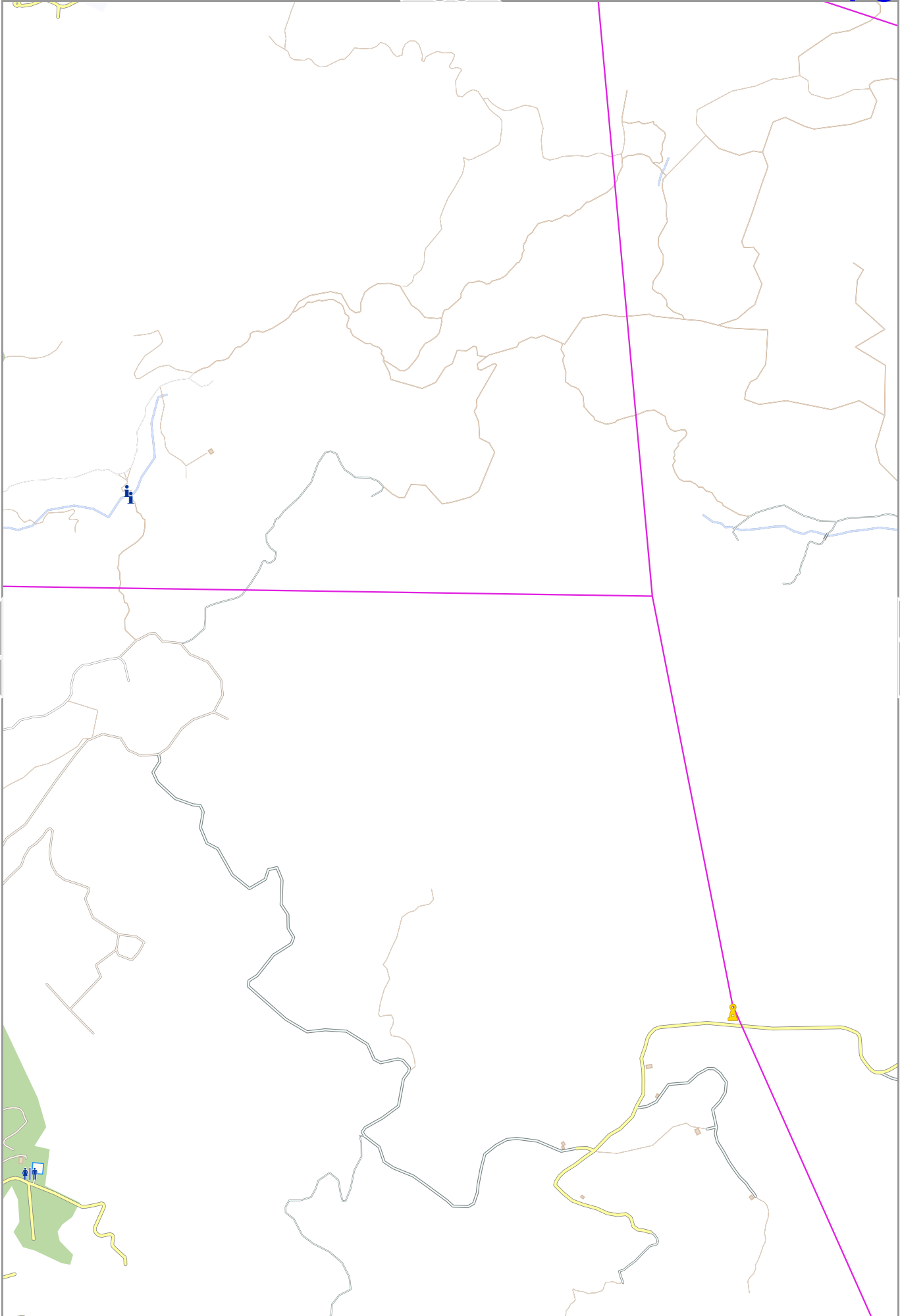
Map data © OpenStreetMap contributors

lon 98.31901 lat 7.94514

lon 98.29697 lat 7.91255 [ nom. scale = 1 / 13500 ]

pdfmap\_20260622\_101944\_Phuket\_13500\_9x14\_98.3520\_7.97772\_090.pdf

0 100 m 700 m



Map data © OpenStreetMap contributors

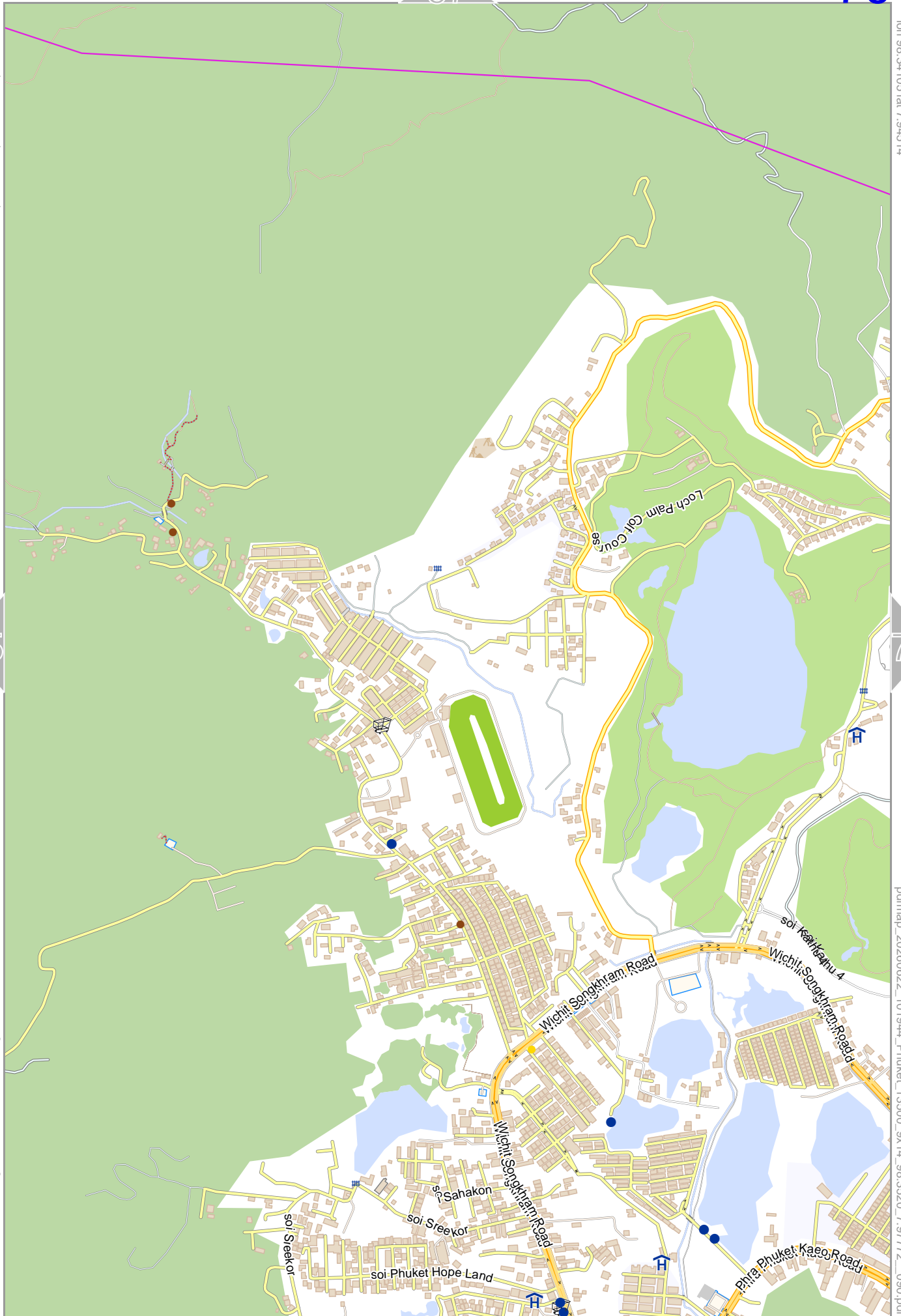
lon 98.34105 lat 7.94514

75

77

lon 98.31901 lat 7.91255 [ nom. scale = 1 / 13500 ]

pdfmap\_20260622\_101944\_Phuket\_13500\_9x14\_98.3520\_7.97772\_090.pdf



0 100 m 700 m

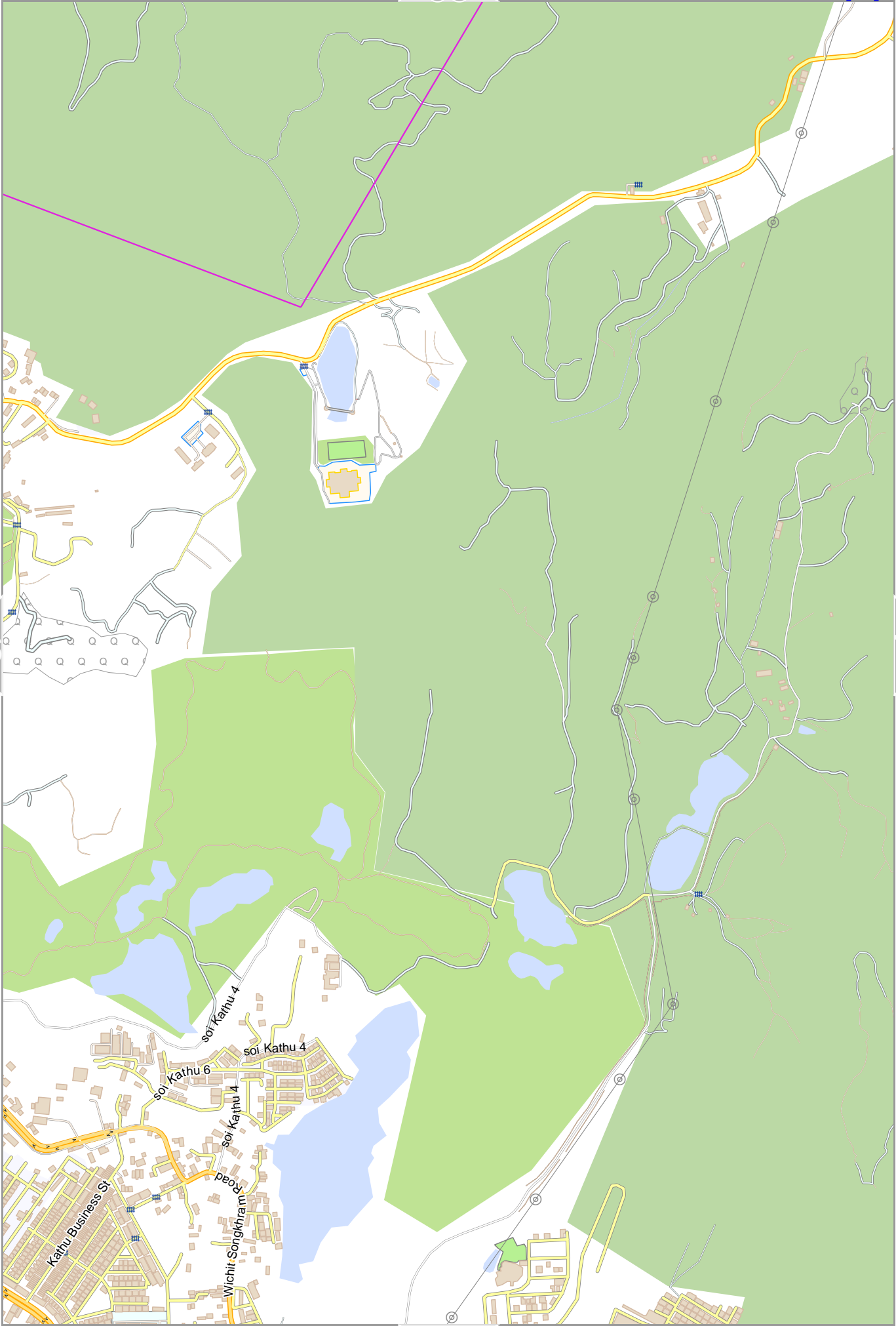
Map data © OpenStreetMap contributors

lon 98.36309 lat 7.94514

[ lon 98.34105 lat 7.91255 | nom. scale = 1 / 13500 ]

pdfmap\_20260622\_101944\_Phuket\_13500\_9x14\_98.3620\_7.97772\_090.pdf

0 100 m 700 m



Map data © OpenStreetMap contributors

lon 98.38513 lat 7.94514

77

79

lon 98.36309 lat 7.91255 | nom. scale = 1 / 13500

pdfmap\_20260622\_101944\_Phuket\_13500\_9x14\_98.3520\_7.97772\_090.pdf

0 100 m 700 m



Map data © OpenStreetMap contributors

lon 98.40718 lat 7.94514

78

80

Ban Sa Pam

Theo Krasatti Road

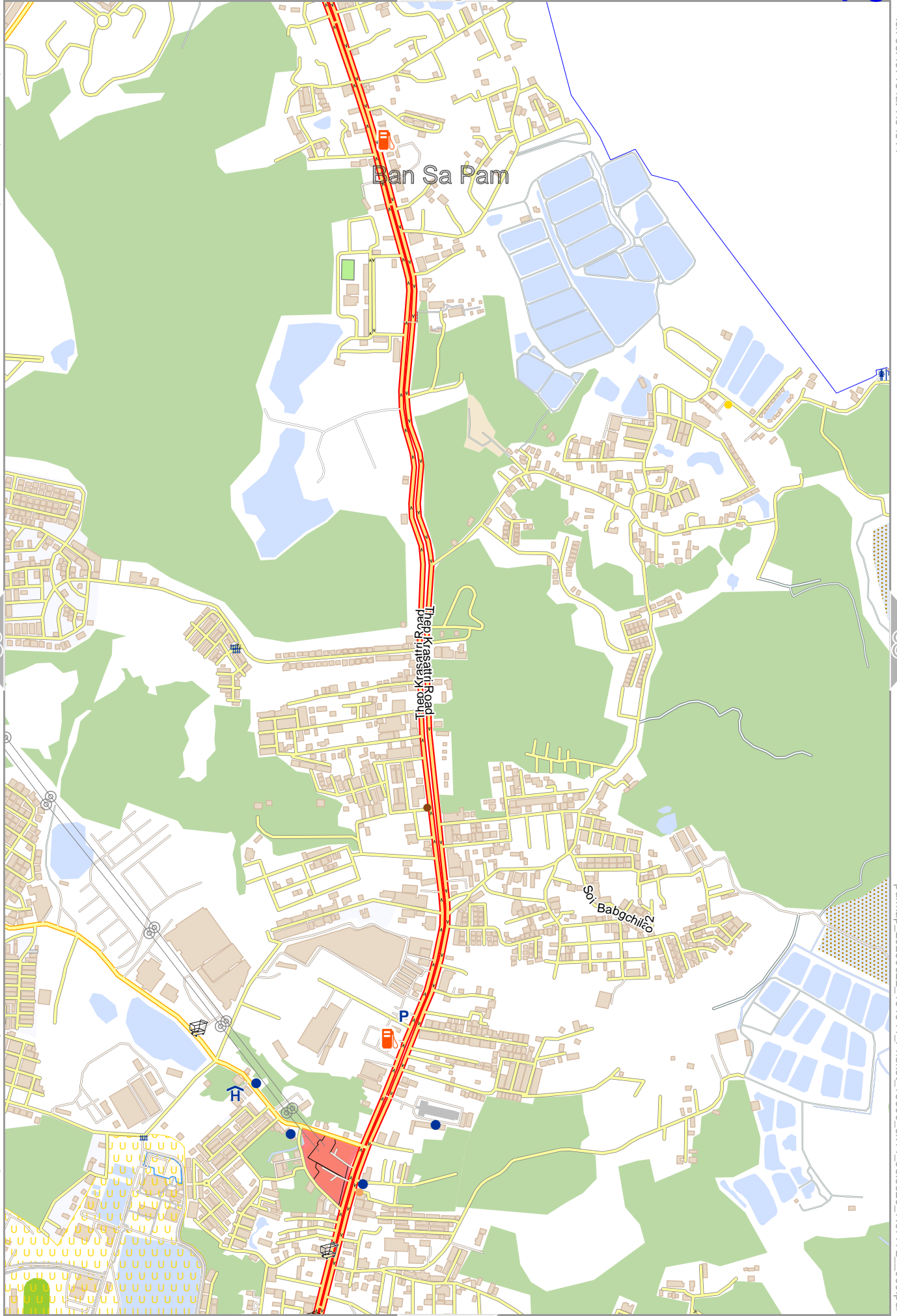
St. Babgchileo

lon 98.38513 lat 7.91255 [ nom. scale = 1 / 13500 ]

pdfmap\_20260622\_101944\_Phuket\_13500\_9x14\_98.38520\_7.97772\_090.pdf

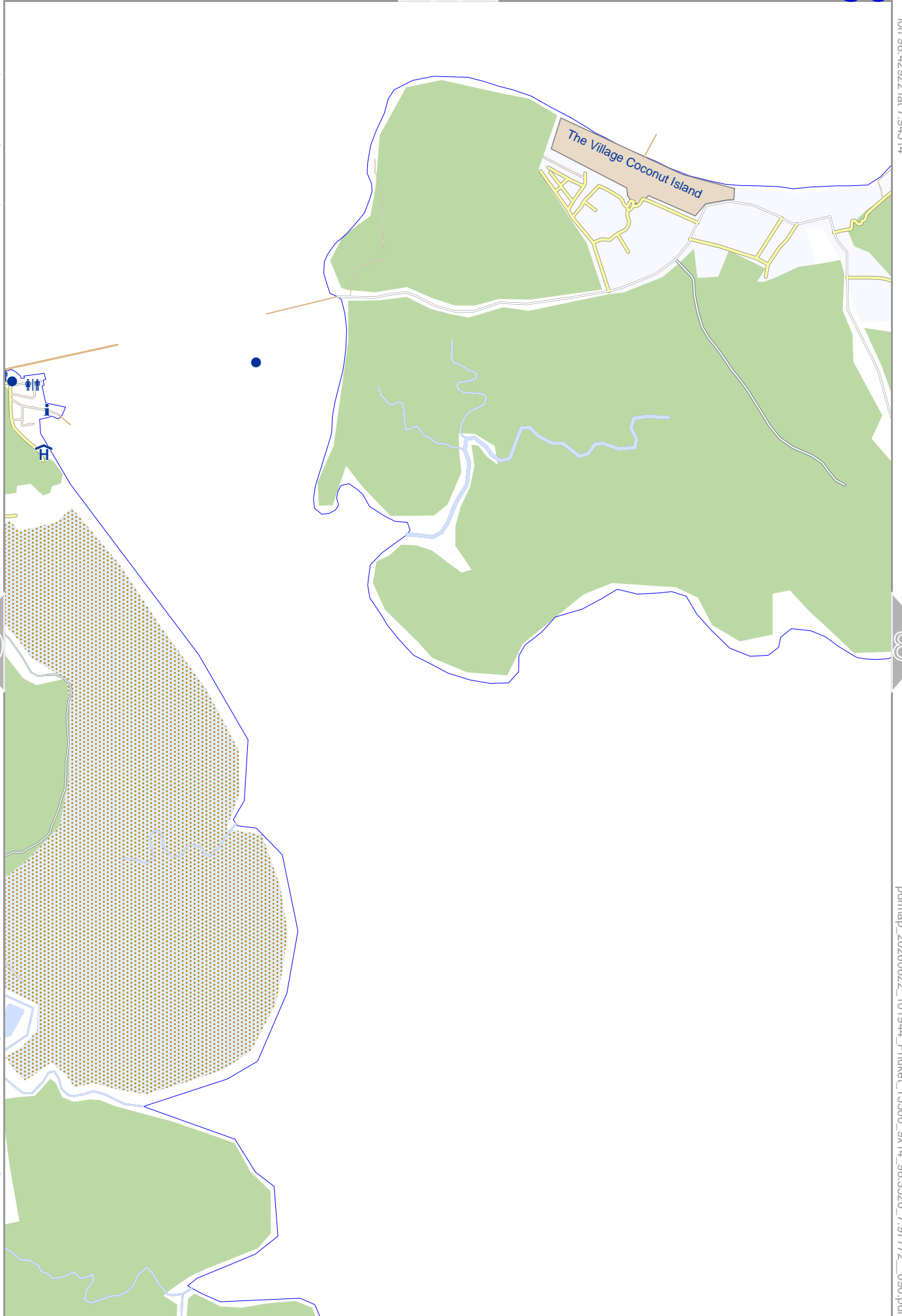
0 100 m 700 m

88



Map data © OpenStreetMap contributors

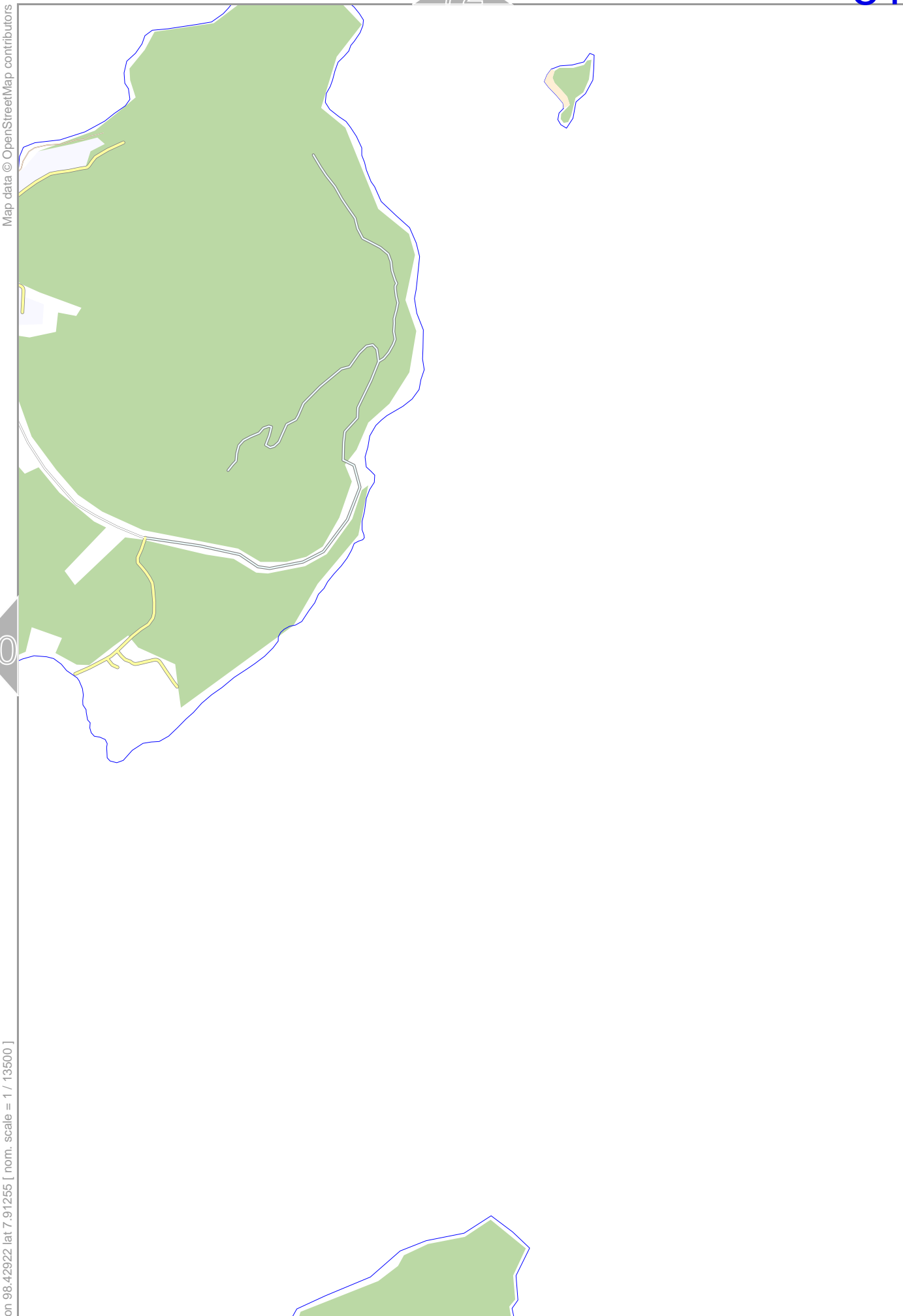
lon 98.42922 lat 7.94514



lon 98.40718 lat 7.91255 [ nom. scale = 1 / 13500 ]

pdfmap\_20260622\_101944\_Phuket\_13500\_9x14\_98.3520\_7.97772\_090.pdf

0 100 m 700 m



Map data © OpenStreetMap contributors

lon 98.27493 lat 7.91255

[ lon 98.25289 lat 7.87995 | nom. scale = 1 / 13500 ]

pdfmap\_20260622\_101944\_Phuket\_13500\_9x14\_98.3520\_7.97772\_090.pdf

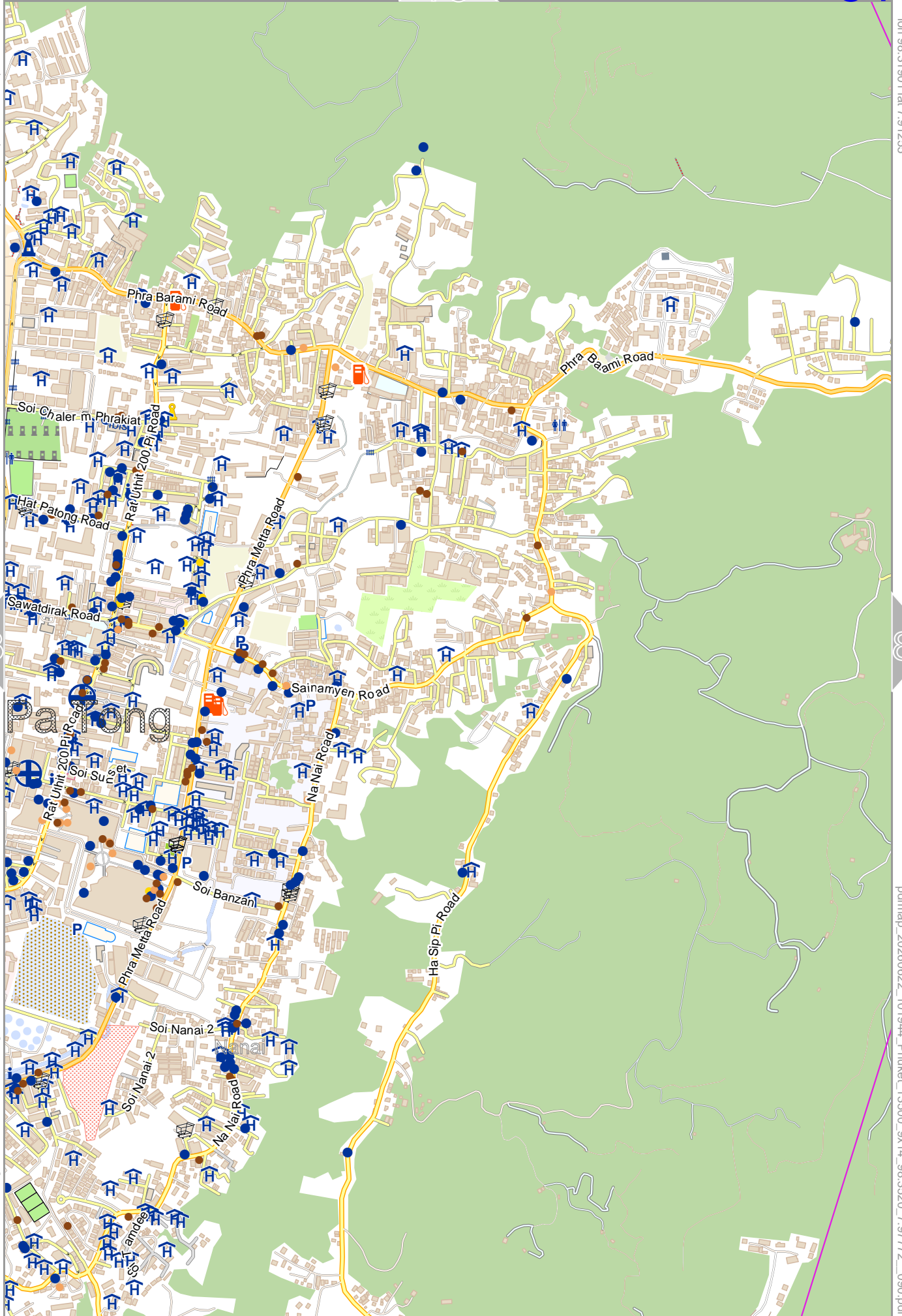


0 100 m 700 m



Map data © OpenStreetMap contributors

lon 98.31901 lat 7.91255



lon 98.29697 lat 7.87995 [ nom. scale = 1 / 13500 ]

pdfmap\_20260622\_101944\_Phuket\_13500\_9x14\_98.3520\_7.97772\_090.pdf

0 100 m 700 m



Map data © OpenStreetMap contributors

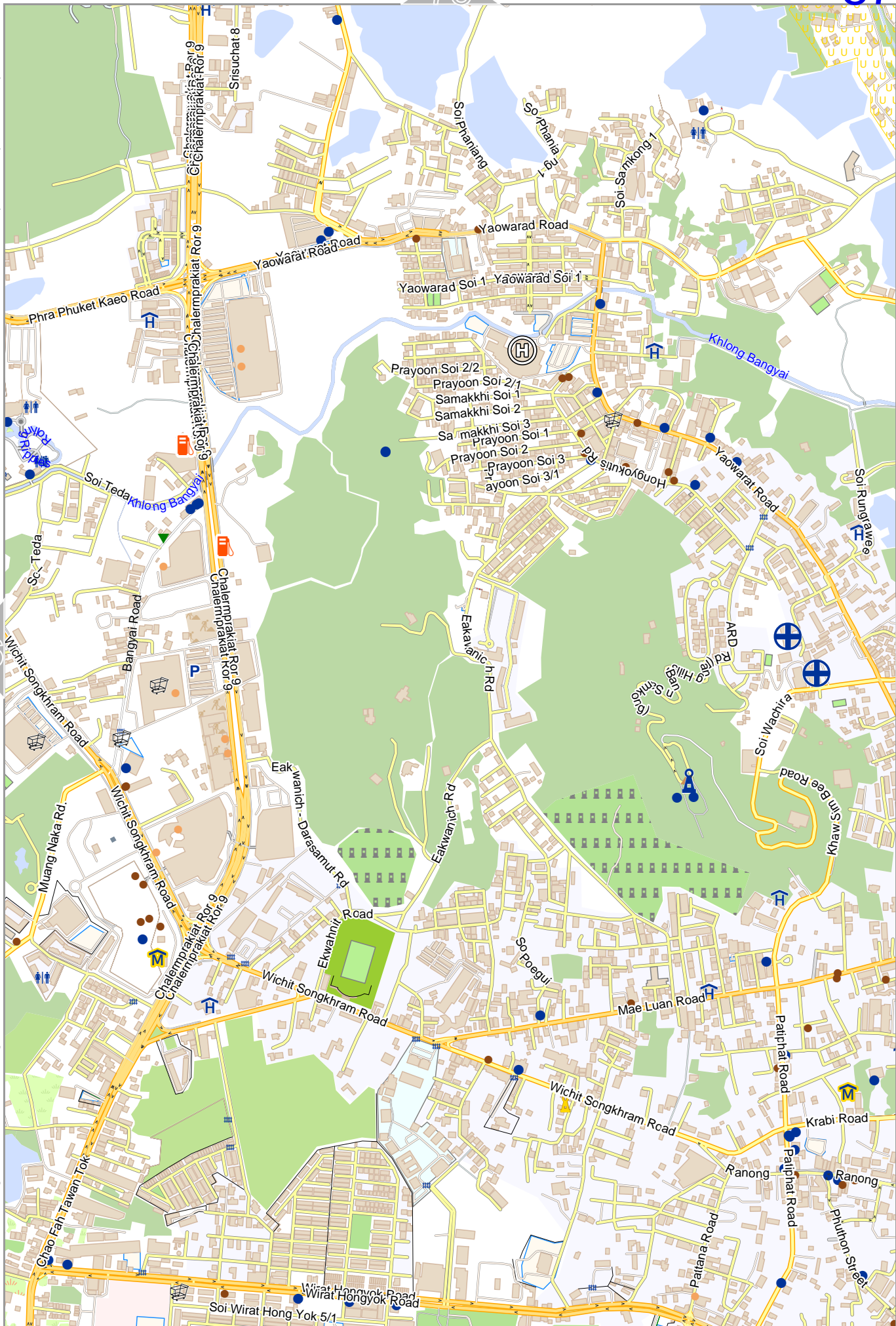
lon 98.363091 lat 7.91255

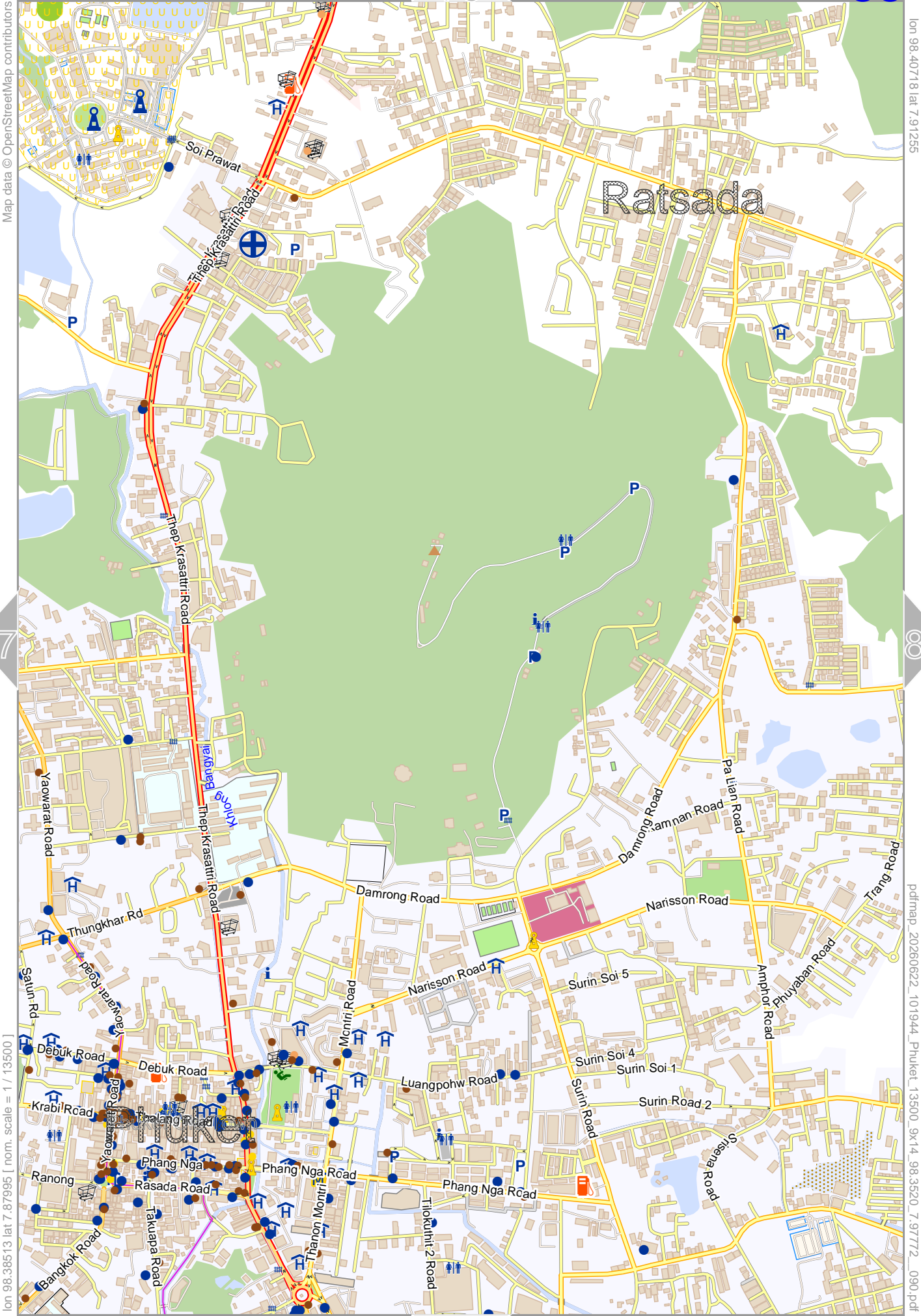


lon 98.34105 lat 7.87995 [ nom. scale = 1 / 13500 ]

pdfmap\_20260622\_101944\_Phuket\_13500\_9x14\_98.3620\_7.91772\_090.pdf

0 100 m 700 m





Map data © OpenStreetMap contributors

lon 98.40718 lat 7.91255

87

89

lon 98.39513 lat 7.87995 [ nom. scale = 1 / 13500 ]

pdfmap\_20260622\_101944\_Phuket\_13500\_9x14\_98.3520\_7.97772\_090.pdf

0 100 m 700 m

97

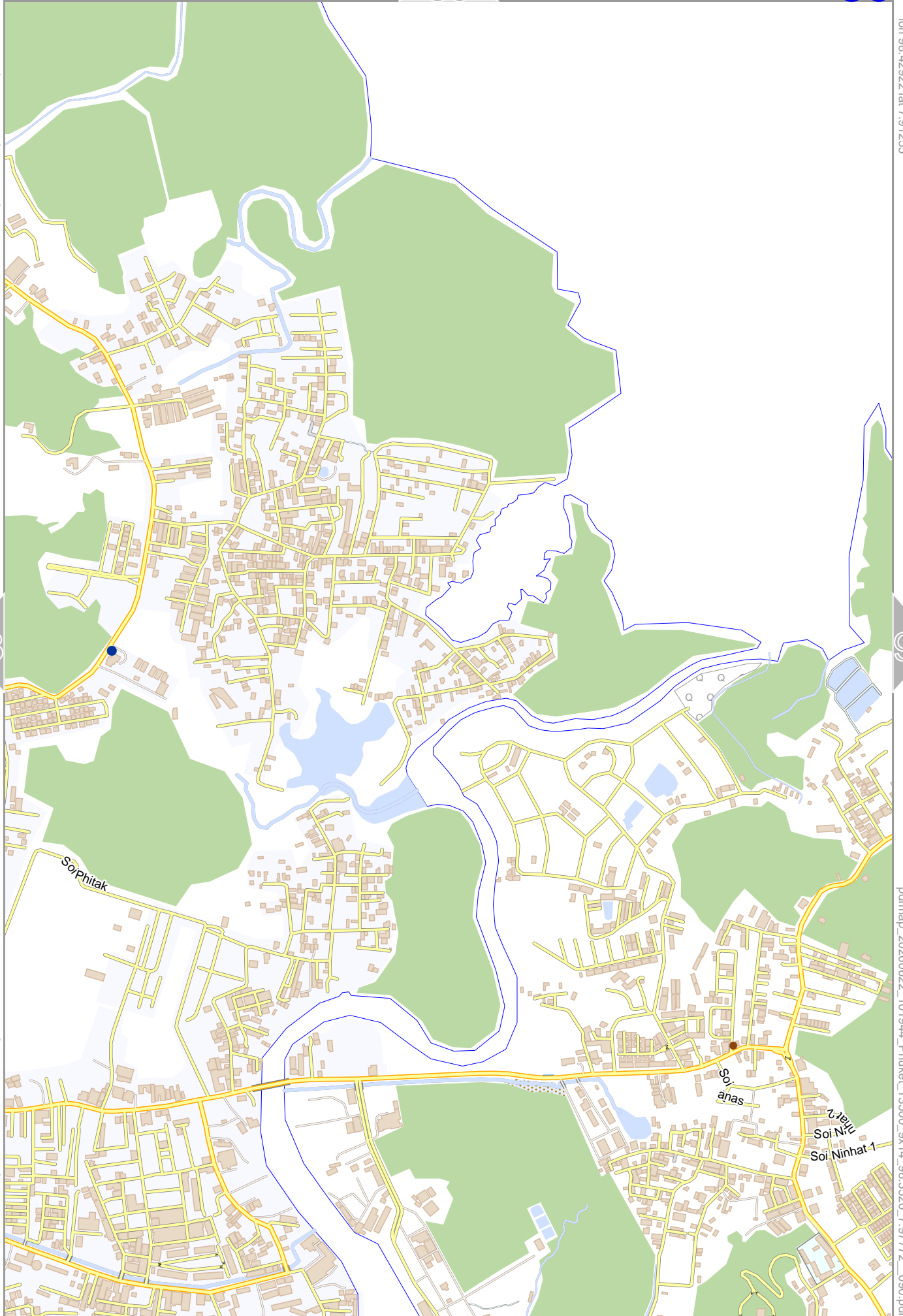
Map data © OpenStreetMap contributors

lon 98.42922 lat 7.91255

[ lon 98.40718 lat 7.87995 | nom. scale = 1 / 13500 ]

pdfmap\_20260622\_101944\_Phuket\_13500\_9x14\_98.3620\_7.9772\_090.pdf

0 100 m 700 m



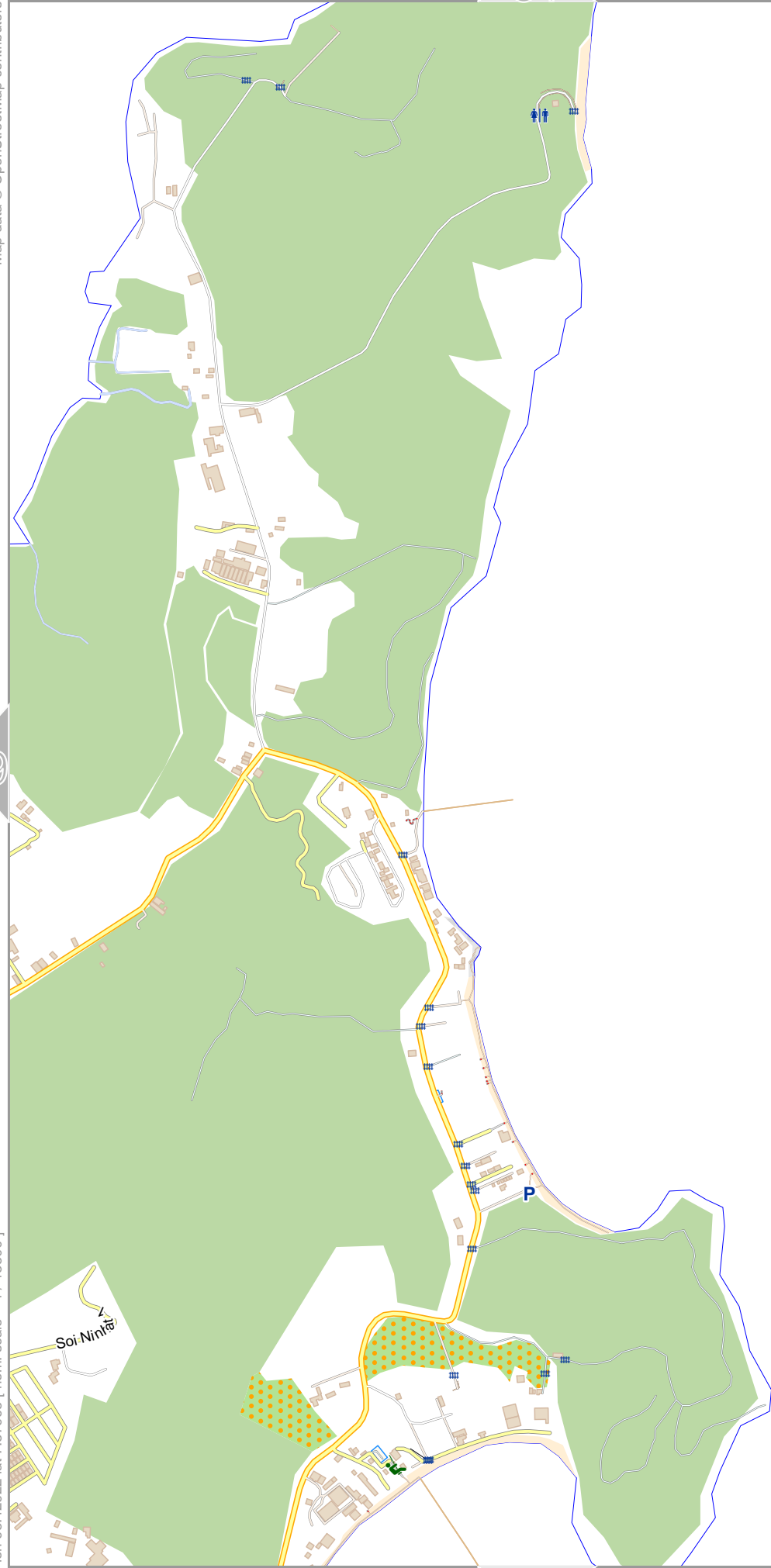
Map data © OpenStreetMap contributors

lon 98.45126 lat 7.91255



lon 98.42922 lat 7.87995 [ nom. scale = 1 / 13500 ]

pdfmap\_20260622\_101944\_Phuket\_13500\_9x14\_98.3520\_7.97772\_090.pdf



0 100 m 700 m

Map data © OpenStreetMap contributors

lon 98.27493 lat 7.87995

lon 98.25289 lat 7.84736 | nom. scale = 1 / 13500 |

pdfmap\_20260622\_101944\_Phuket\_13500\_9x14\_98.3520\_7.97772\_090.pdf

0 100 m 700 m

Map data © OpenStreetMap contributors

lon 98.29697 lat 7.87995



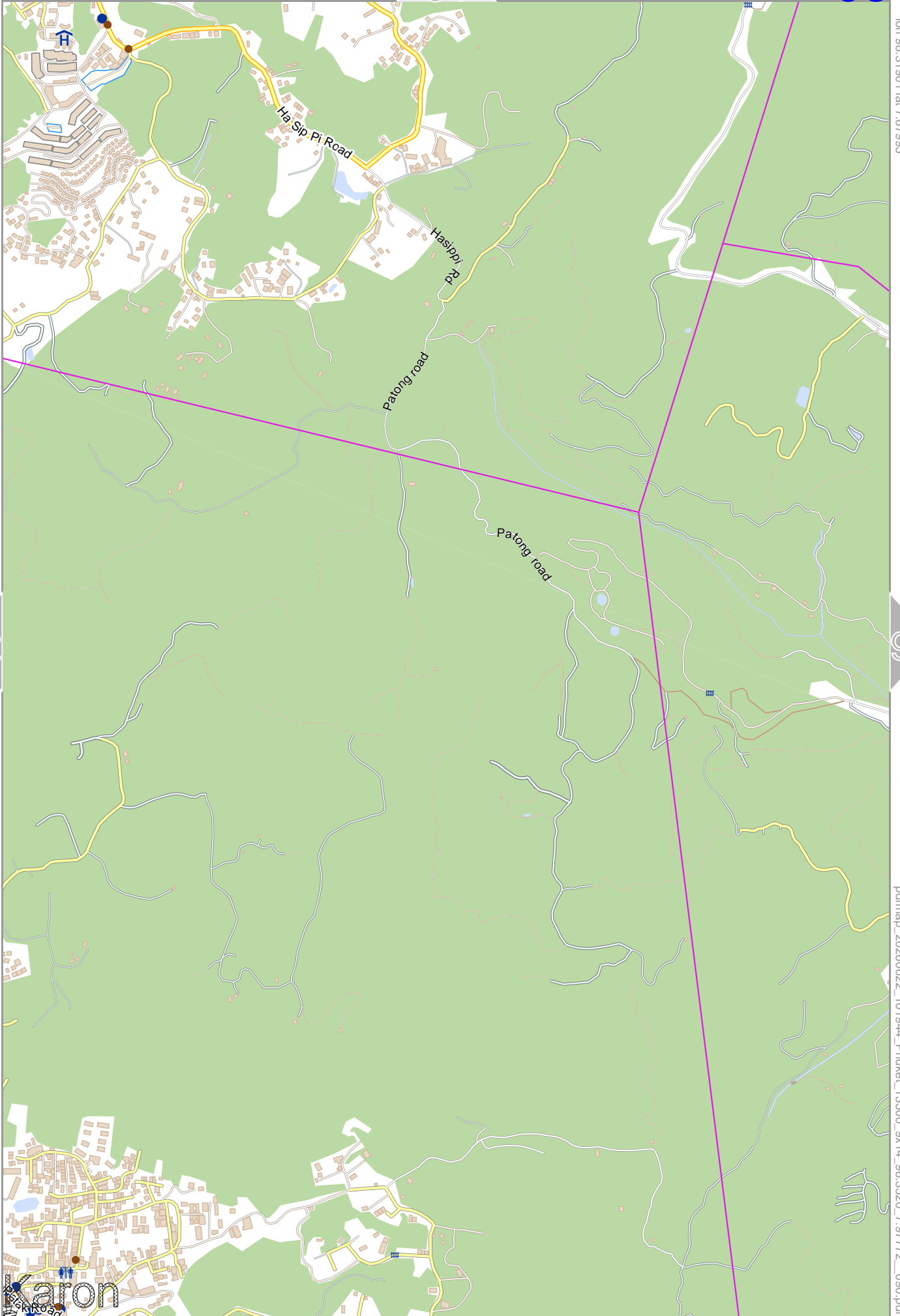
lon 98.27493 lat 7.84736 | nom. scale = 1 / 13500

pdfmap\_20260622\_101944\_Phuket\_13500\_9x14\_98.3520\_7.97772\_090.pdf

0 100 m 700 m

Map data © OpenStreetMap contributors

lon 98.31901 lat 7.87995



lon 98.29697 lat 7.84736 [ nom. scale = 1 / 13500 ]

pdfmap\_20260622\_101944\_Phuket\_13500\_9x14\_98.3520\_7.97772\_090.pdf

0 100 m 700 m

Karon

Map data © OpenStreetMap contributors

lon 98.34105 lat 7.87995

93

95

lon 98.31901 lat 7.84736 | nom. scale = 1 / 13500

pdfmap\_20260622\_101944\_Phuket\_13500\_9x14\_98.3520\_7.97772\_090.pdf



0 100 m 700 m

103

Map data © OpenStreetMap contributors

lon 98.363091 lat 7.87995



lon 98.34105 lat 7.84736 | nom. scale = 1 / 13500

pdfmap\_20260622\_101944\_Phuket\_13500\_9x14\_98.3620\_7.97772\_090.pdf

0 100 m 700 m



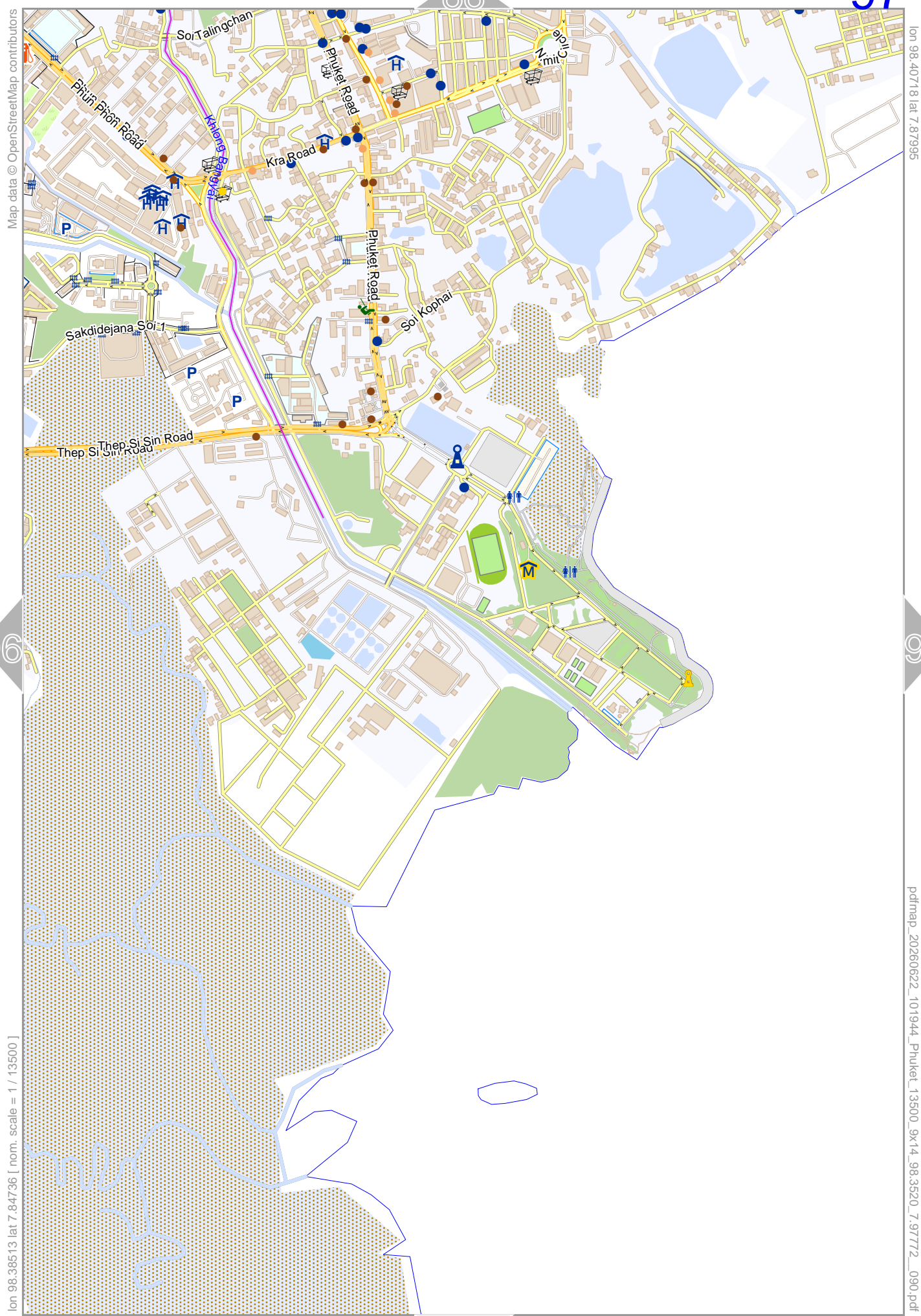
Map data © OpenStreetMap contributors

lon 98.36513 lat 7.87995

[lon 98.36309 lat 7.84736 | nom. scale = 1 / 13500 ]

pdfmap\_20260622\_101944\_Phuket\_13500\_9x14\_98.3620\_7.97772\_090.pdf

0 100 m 700 m



Map data © OpenStreetMap contributors

lon 98.40718 lat 7.87995

lon 98.39513 lat 7.84736 [ nom. scale = 1 / 13500 ]

pdfmap\_20260622\_101944\_Phuket\_13500\_9x14\_98.3520\_7.97772\_090.pdf

0 100 m 700 m

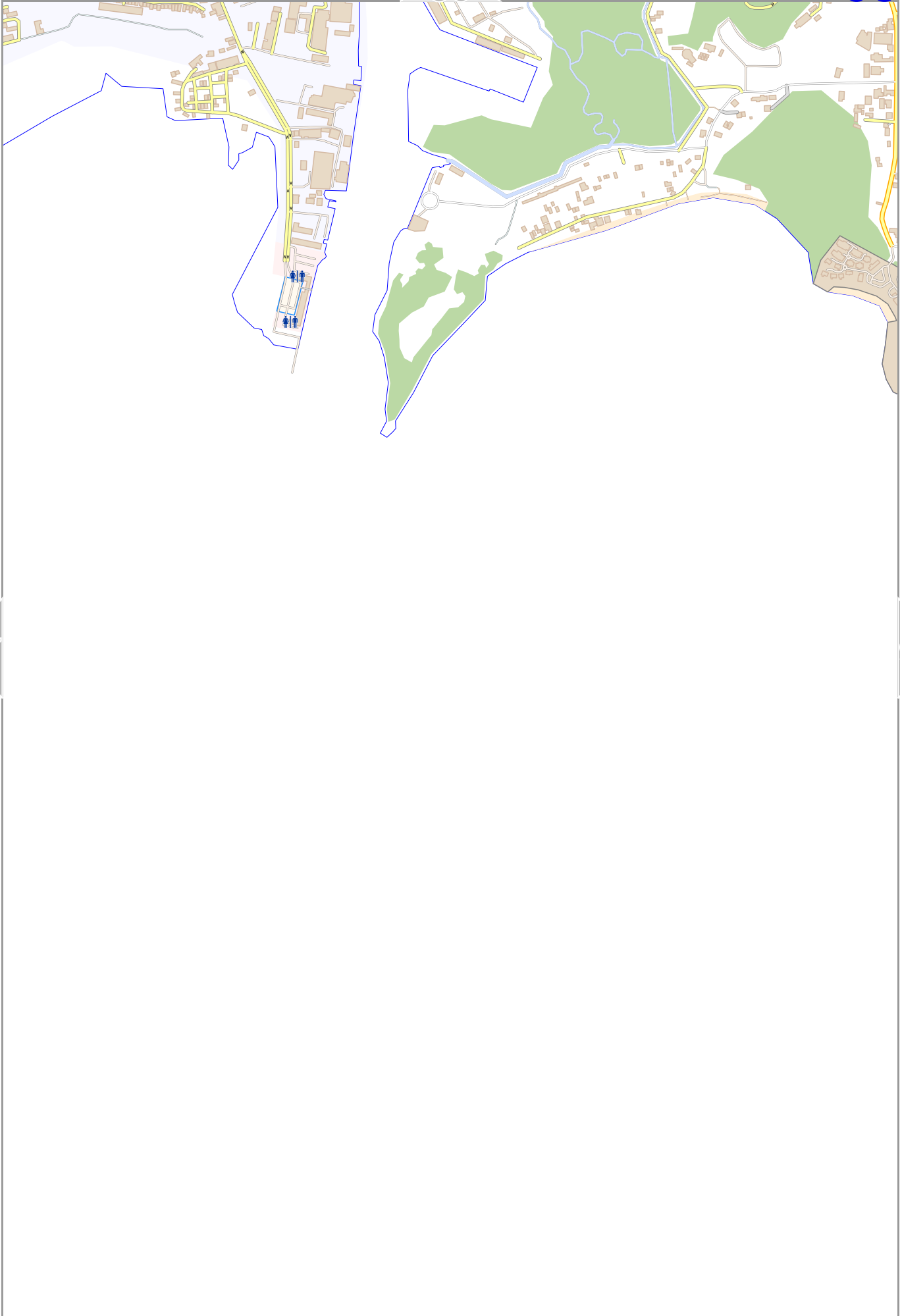
Map data © OpenStreetMap contributors

lon 98.42922 lat 7.87995

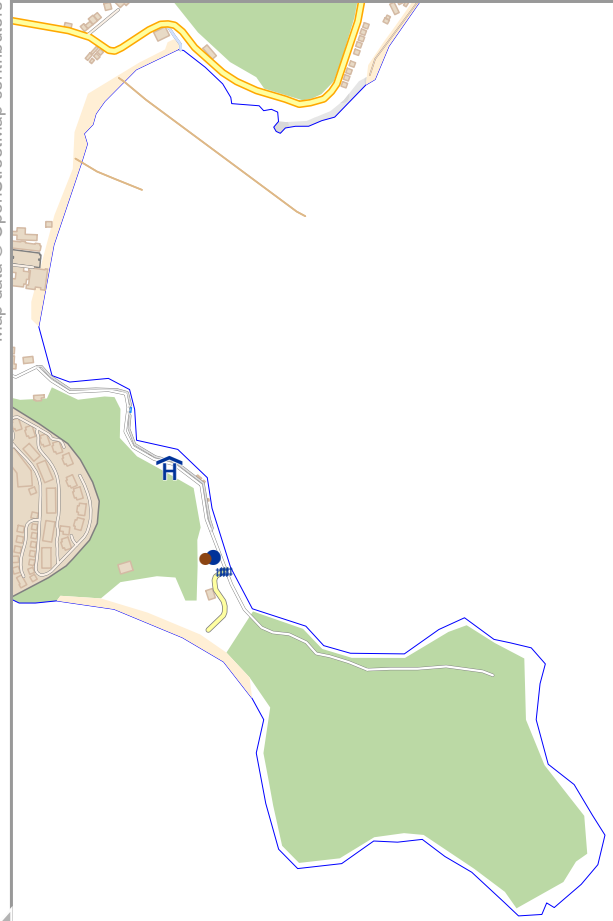
lon 98.40718 lat 7.84736 | nom. scale = 1 / 13500 |

pdfmap\_20260622\_101944\_Phuket\_13500\_9x14\_98.3520\_7.97772\_090.pdf

0 100 m 700 m



Map data © OpenStreetMap contributors



Map data © OpenStreetMap contributors

lon 98.27493 lat 7.84736

lon 98.25289 lat 7.81477 [ nom. scale = 1 / 13500 ]

pdfmap\_20260622\_101944\_Phuket\_13500\_9x14\_98.3520\_7.97772\_090.pdf

0 100 m 700 m

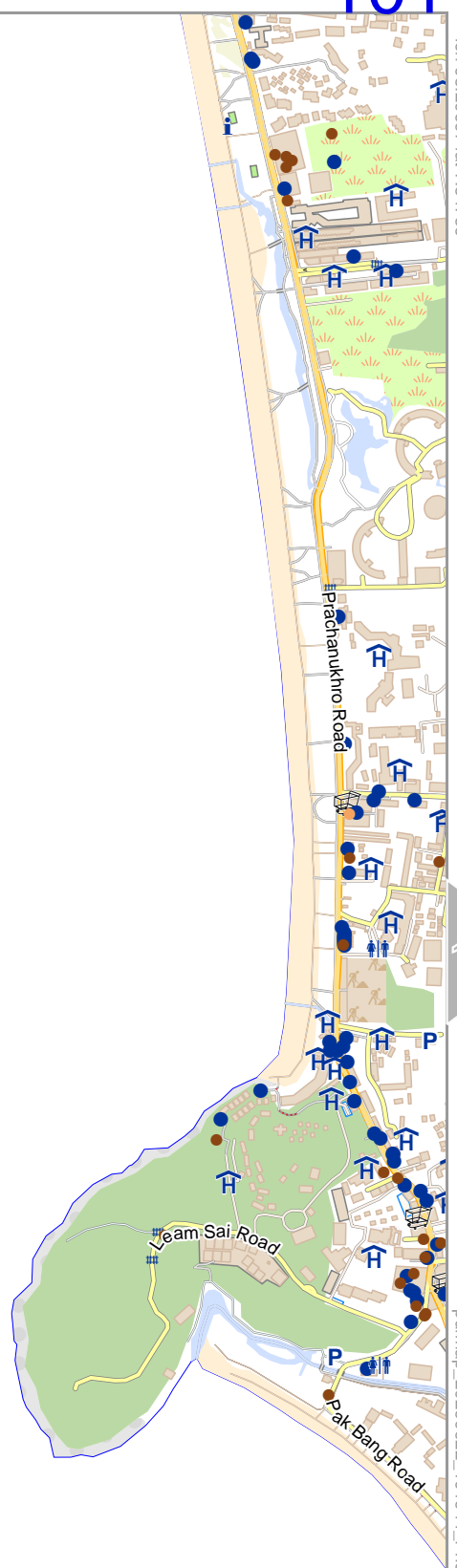
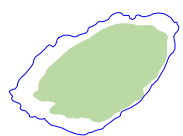
Map data © OpenStreetMap contributors

lon 98.29697 lat 7.84736

lon 98.27493 lat 7.81477 [ nom. scale = 1 / 13500 ]

pdfmap\_20260622\_101944\_Phuket\_13500\_9x14\_98.3520\_7.97772\_090.pdf

0 100 m 700 m



Leam Sai Road

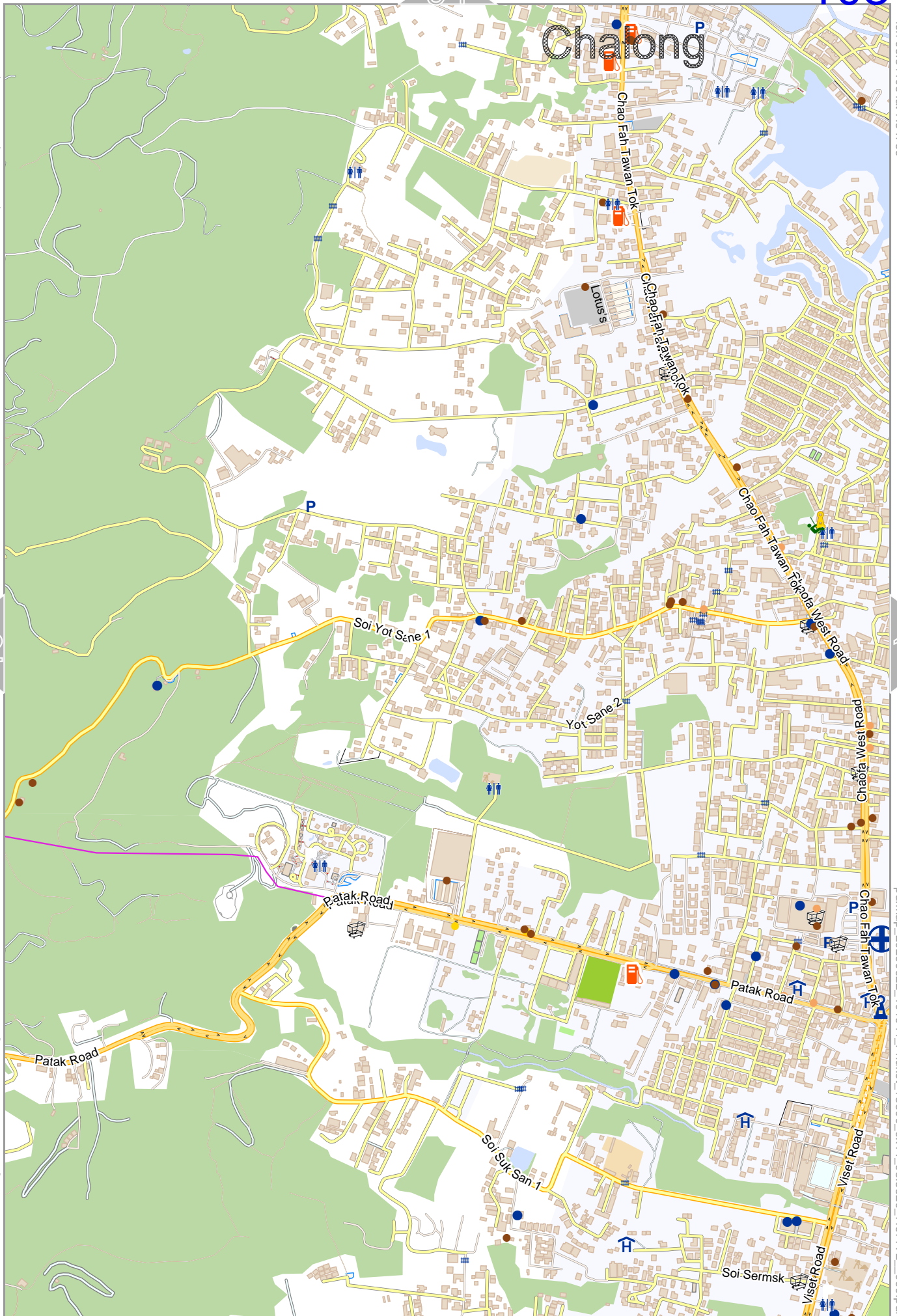
Piathanukho Road

Pak Bang Road



Map data © OpenStreetMap contributors

lon 98.34105 lat 7.84736



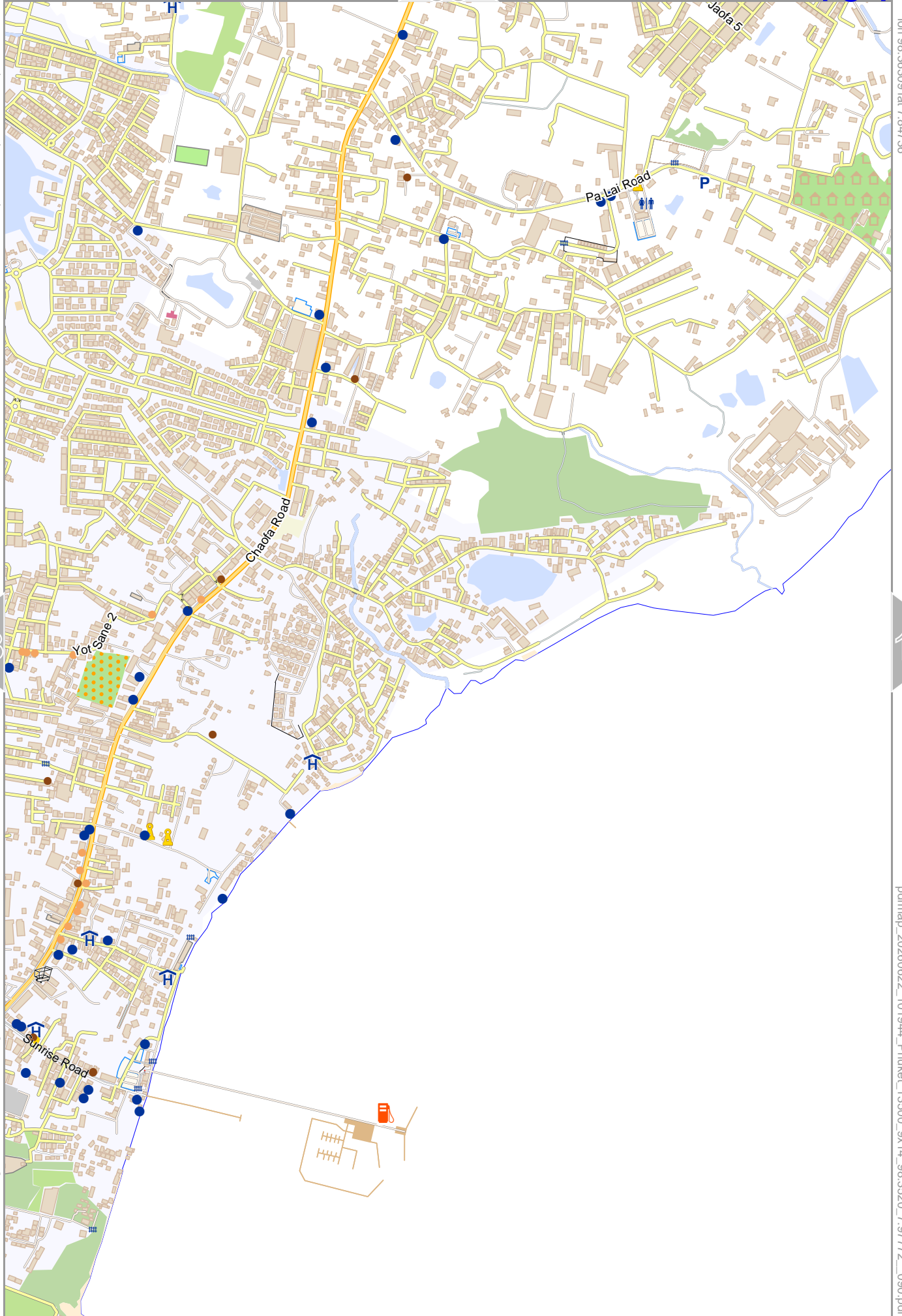
lon 98.31901 lat 7.81477 [ nom. scale = 1 / 13500 ]

pdfmap\_20260622\_101944\_Phuket\_13500\_9x14\_98.3520\_7.97772\_090.pdf

0 100 m 700 m

Map data © OpenStreetMap contributors

lon 98.36309 lat 7.84736



lon 98.34105 lat 7.81477 [ nom. scale = 1 / 13500 ]

pdfmap\_20260622\_101944\_Phuket\_13500\_9x14\_98.3620\_7.97772\_090.pdf

0 100 m 700 m



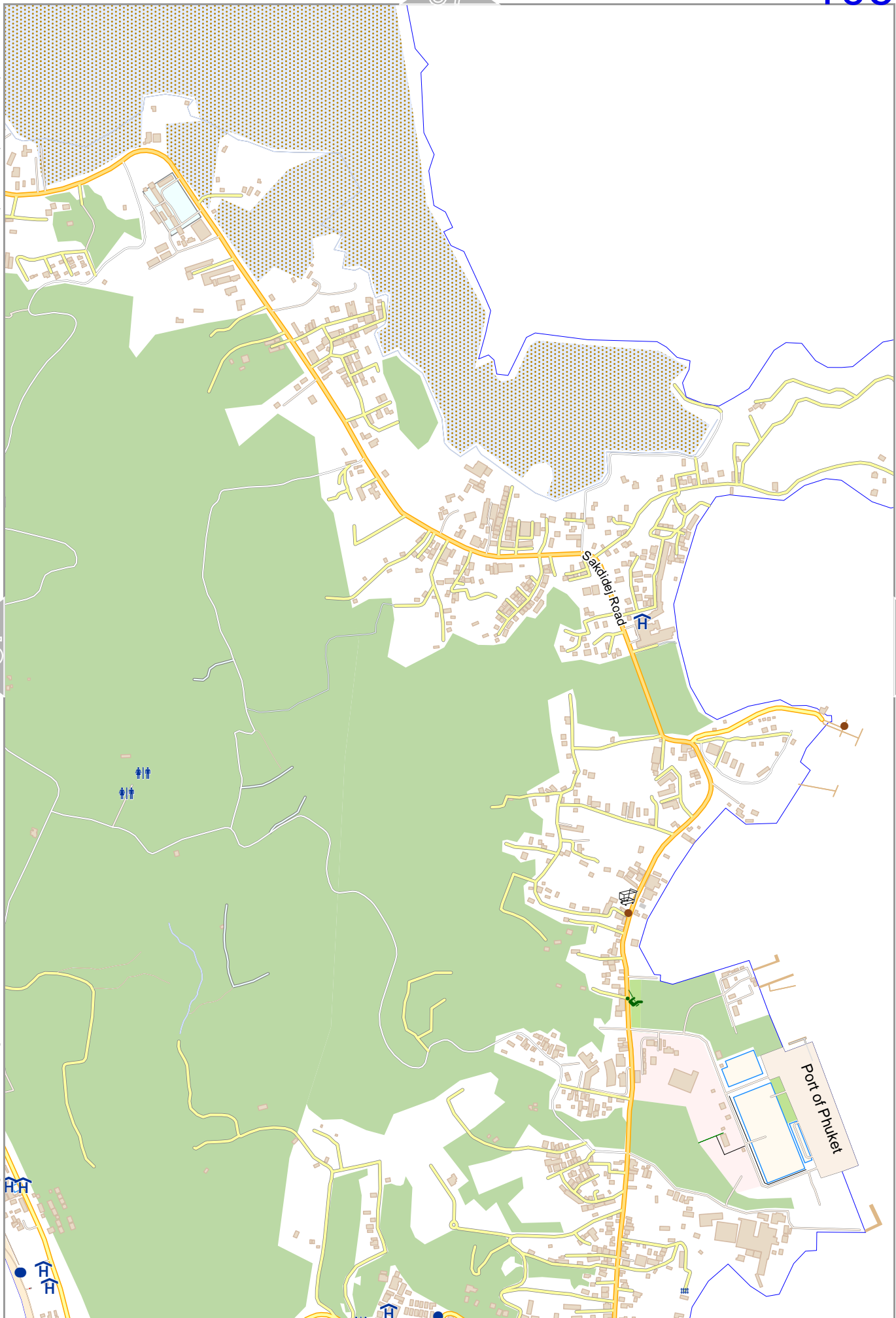
Map data © OpenStreetMap contributors

lon 98.36513 lat 7.84736

[ lon 98.36309 lat 7.81477 | nom. scale = 1 / 13500 ]

pdfmap\_20260622\_101944\_Phuket\_13500\_9x14\_98.3620\_7.97772\_090.pdf

0 100 m 700 m



Map data © OpenStreetMap contributors

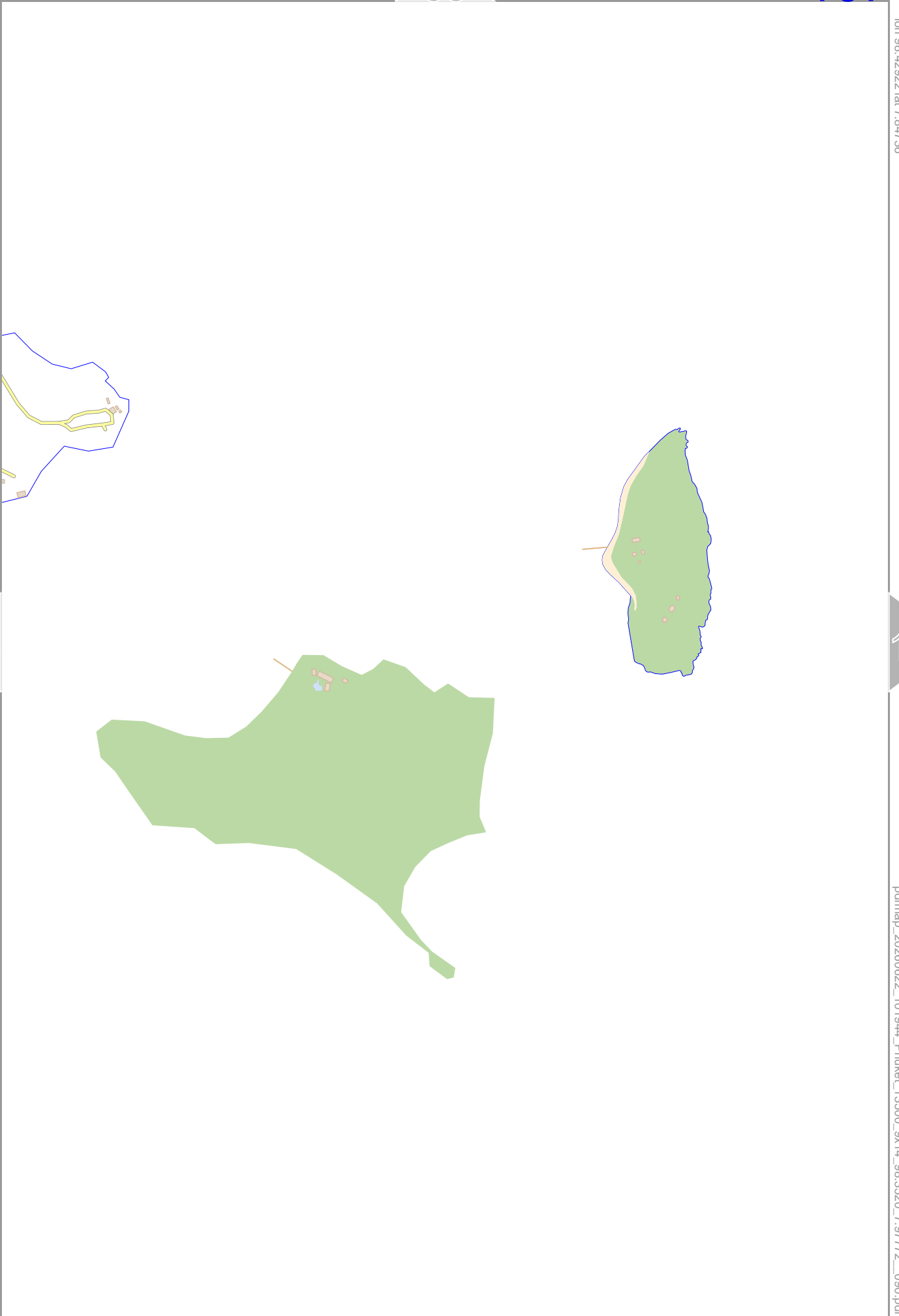
lon 98.42922 lat 7.84736

lon 98.40718 lat 7.81477 [ nom. scale = 1 / 13500 ]

lon 98.40718 lat 7.81477 [ nom. scale = 1 / 13500 ]

pdfmap\_20260622\_101944\_Phuket\_13500\_9x14\_98.3520\_7.97772\_090.pdf

0 100 m 700 m



Map data © OpenStreetMap contributors

lon 98.45126 lat 7.84736

lon 98.42922 lat 7.81477 [ nom. scale = 1 / 13500 ]

pdfmap\_20260622\_101944\_Phuket\_13500\_9x14\_98.3520\_7.97772\_090.pdf

0 100 m 700 m

Map data © OpenStreetMap contributors

lon 98.27493 lat 7.81477

[ lon 98.25289 lat 7.78218 | nom. scale = 1 / 13500 ]

pdfmap\_20260622\_101944\_Phuket\_13500\_9x14\_98.3520\_7.97772\_090.pdf

0 100 m 700 m

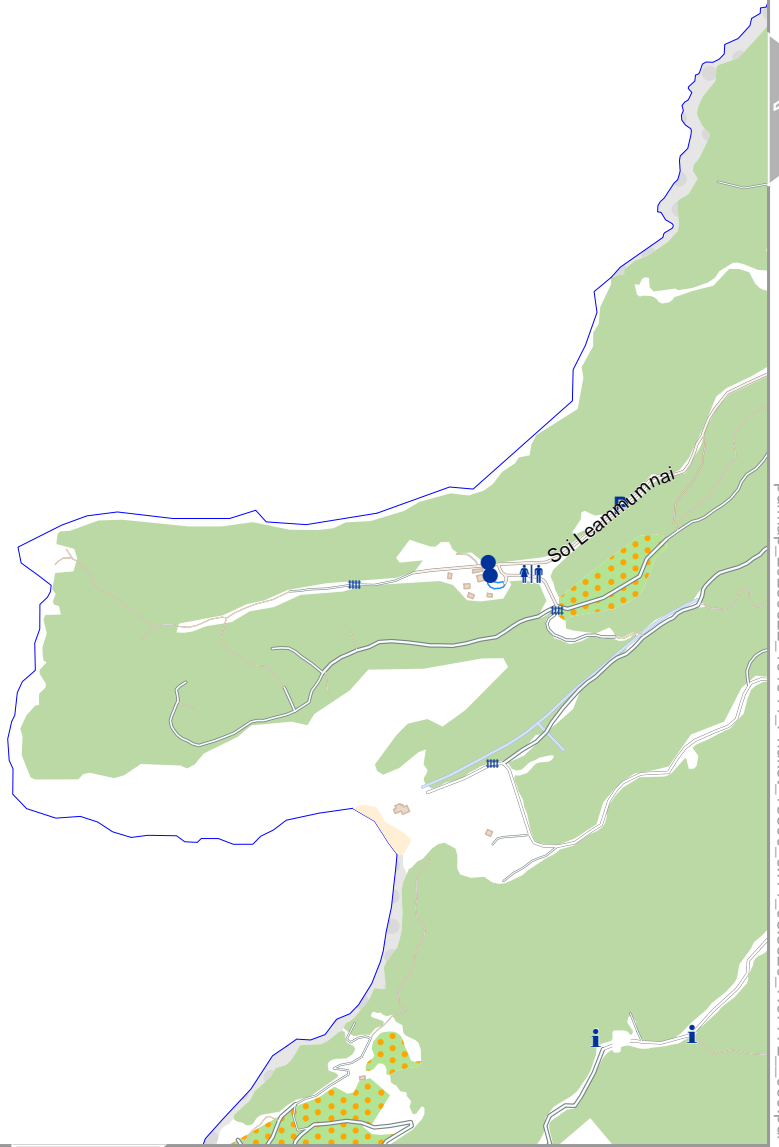
Map data © OpenStreetMap contributors

lon 98.29697 lat 7.81477



[ lon 98.27493 lat 7.78218 | nom. scale = 1 / 13500 ]

pdfmap\_20260622\_101944\_Phuket\_13500\_9x14\_98.3520\_7.97772\_090.pdf



0 100 m 700 m

Map data © OpenStreetMap contributors

lon 98.31901 lat 7.81477



lon 98.29697 lat 7.78218 [ nom. scale = 1 / 13500 ]

pdfmap\_20260622\_101944\_Phuket\_13500\_9x14\_98.3520\_7.97772\_090.pdf

0 100 m 700 m

Map data © OpenStreetMap contributors

lon 98.34105 lat 7.81477



lon 98.31901 lat 7.78218 | nom. scale = 1 / 13500

pdfmap\_20260622\_101944\_Phuket\_13500\_9x14\_98.3520\_7.97772\_090.pdf

0 100 m 700 m


Map data © OpenStreetMap contributors

lon 98.36309 lat 7.81477

[ lon 98.34105 lat 7.78218 | nom. scale = 1 / 13500 ]

pdfmap\_20260622\_101944\_Phuket\_13500\_9x14\_98.3520\_7.97772\_090.pdf

0 100 m 700 m



Map data © OpenStreetMap contributors

lon 98.38513 lat 7.81477

113

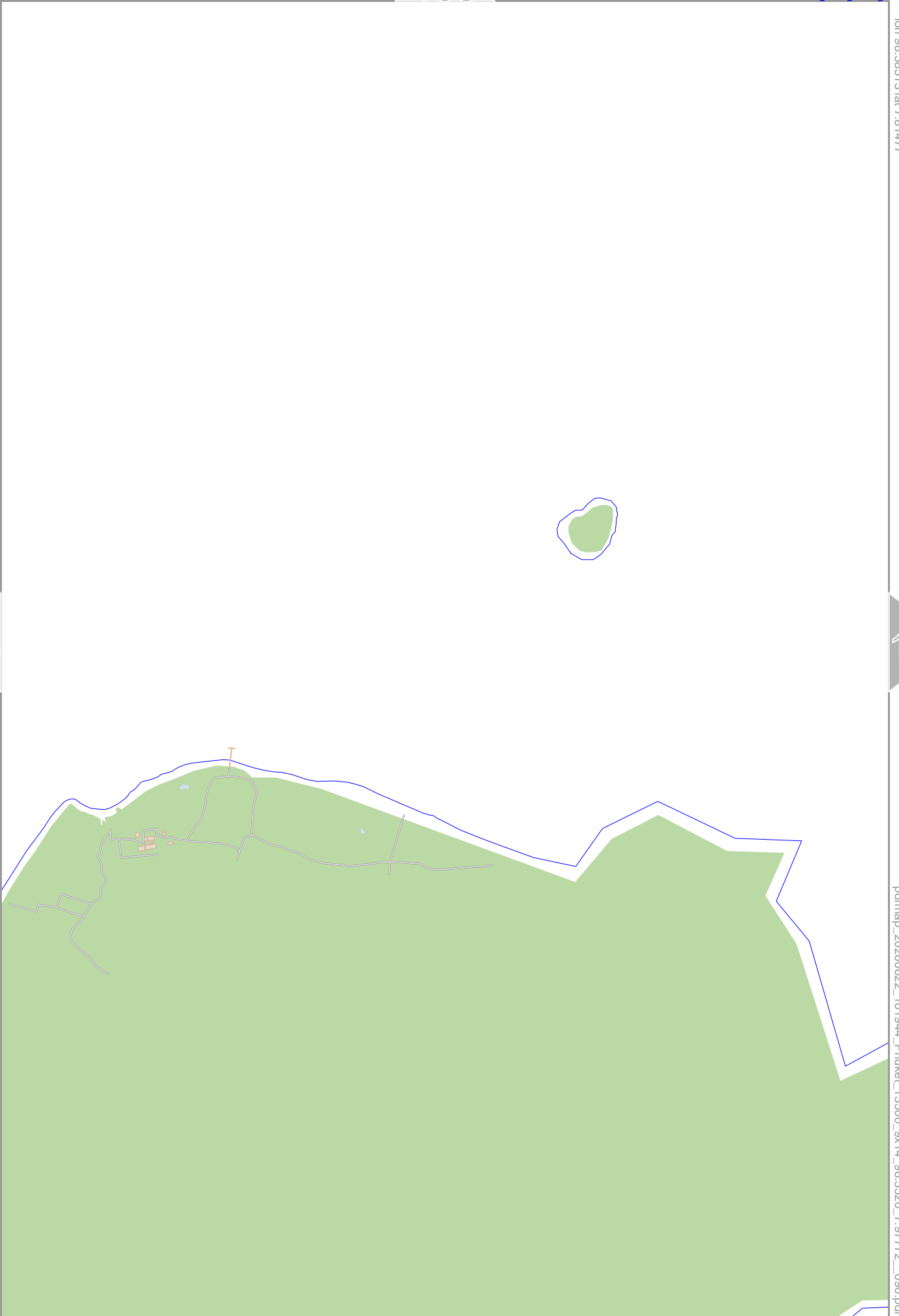
115

lon 98.36309 lat 7.78218 | nom. scale = 1 / 13500 |

pdfmap\_20260622\_101944\_Phuket\_13500\_9x14\_98.3520\_7.97772\_090.pdf

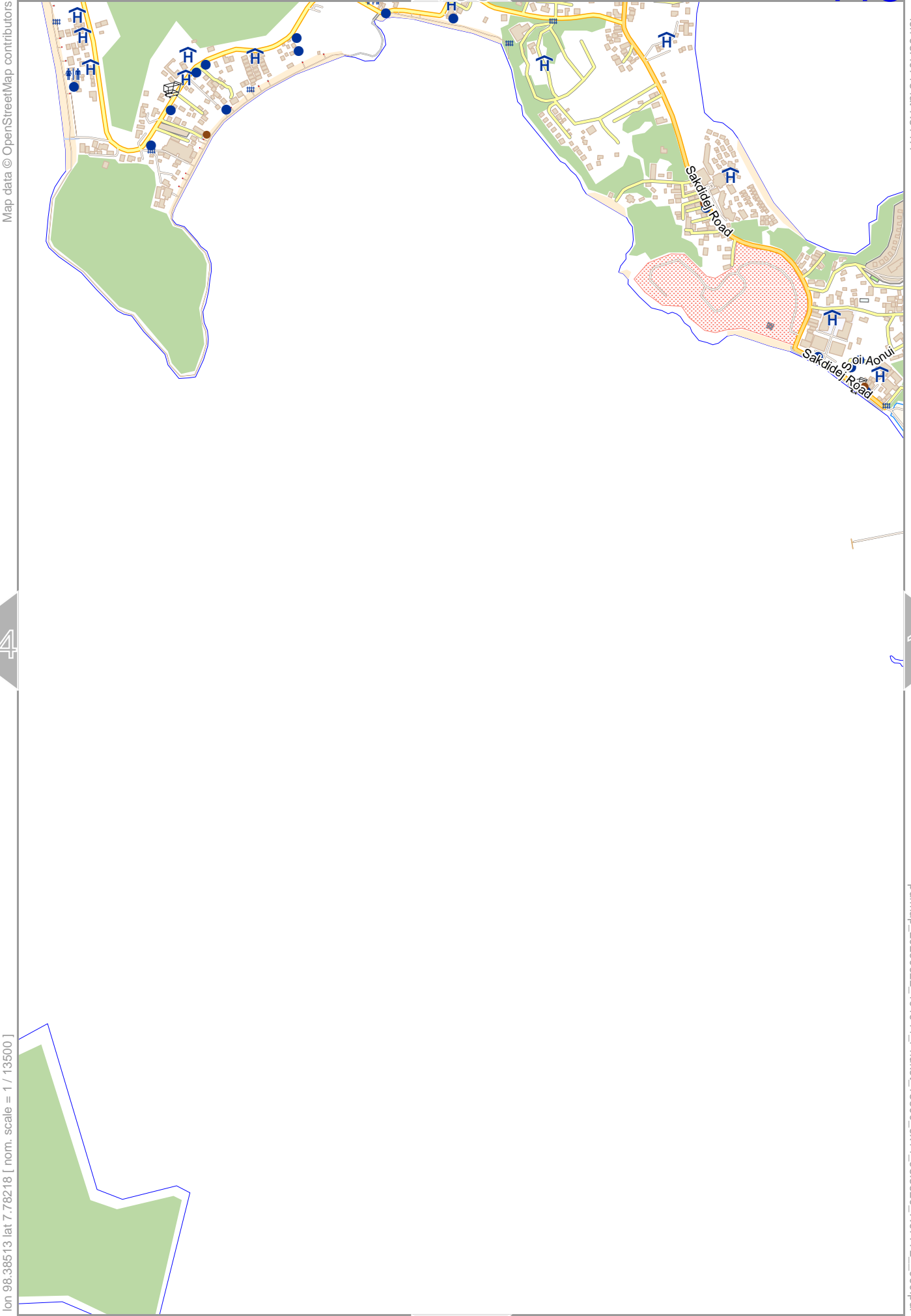
0 100 m 700 m

123



Map data © OpenStreetMap contributors

lon 98.40718 lat 7.81477



lon 98.38513 lat 7.78218 [ nom. scale = 1 / 13500 ]

pdfmap\_20260622\_101944\_Phuket\_13500\_9x14\_98.3520\_7.97772\_090.pdf

0 100 m 700 m

Map data © OpenStreetMap contributors

lon 98.42922 lat 7.81477



[ lon 98.40718 lat 7.78218 | nom. scale = 1 / 13500 ]

pdfmap\_20260622\_101944\_Phuket\_13500\_9x14\_98.3520\_7.97772\_090.pdf



Map data © OpenStreetMap contributors

lon 98.45126 lat 7.81477

[ lon 98.42922 lat 7.78218 | nom. scale = 1 / 13500 ]

pdfmap\_20260622\_101944\_Phuket\_13500\_9x14\_98.3520\_7.97772\_090.pdf

0 100 m 700 m

Map data © OpenStreetMap contributors

lon 98.27493 lat 7.78218

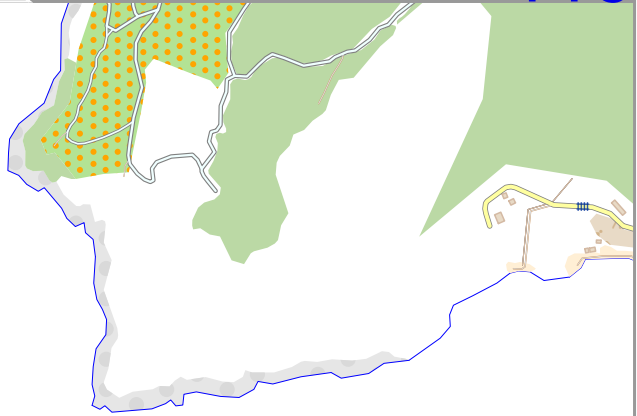
[ lon 98.25289 lat 7.74959 | nom. scale = 1 / 13500 ]

pdfmap\_20260622\_101944\_Phuket\_13500\_9x14\_98.3520\_7.97772\_090.pdf

0 100 m 700 m

Map data © OpenStreetMap contributors

lon 98.29997 lat 7.78218



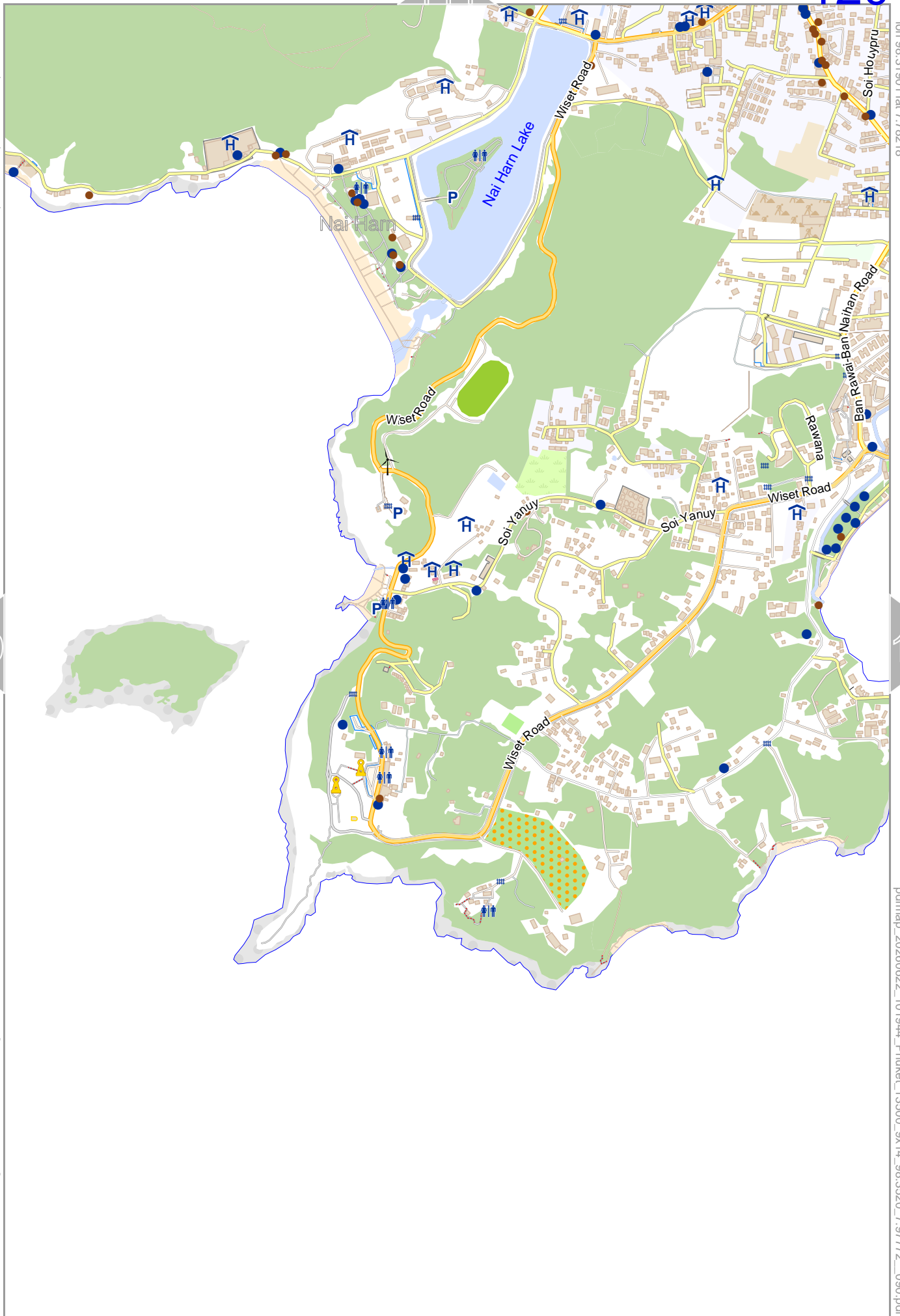
[ lon 98.27493 lat 7.74959 | nom. scale = 1 / 13500 ]

pdfmap\_20260622\_101944\_Phuket\_13500\_9x14\_98.3520\_7.97772\_090.pdf

0 100 m 700 m

Map data © OpenStreetMap contributors

lon 98.31901 lat 7.78218



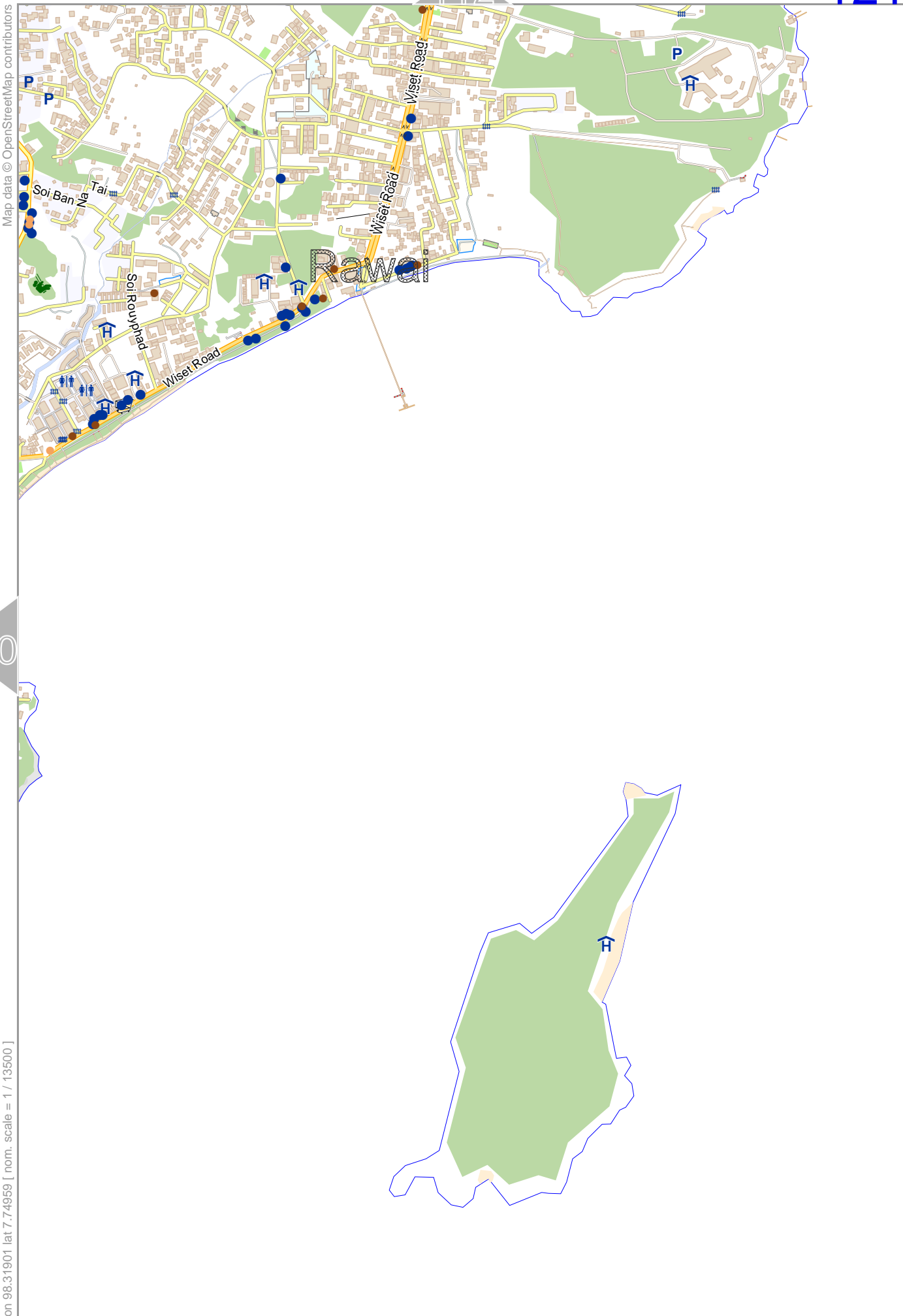
119

121

lon 98.29697 lat 7.74959 | nom. scale = 1 / 13500

pdfmap\_20260622\_101944\_Phuket\_13500\_9x14\_98.3520\_7.97772\_090.pdf





Map data © OpenStreetMap contributors

lon 98.34105 lat 7.78218

[lon 98.31901 lat 7.74959 | nom. scale = 1 / 13500 ]

pdfmap\_20260622\_101944\_Phuket\_13500\_9x14\_98.3520\_7.97772\_090.pdf

0 100 m 700 m

Map data © OpenStreetMap contributors

lon 98.36309 lat 7.78218

[ lon 98.34105 lat 7.74959 | nom. scale = 1 / 13500 ]

pdfmap\_20260622\_101944\_Phuket\_13500\_9x14\_98.3520\_7.97772\_090.pdf

0 100 m 700 m

Phuket\_13500\_9x14

114

123

Map data © OpenStreetMap contributors

lon 98.38513 lat 7.78218

[ lon 98.36309 lat 7.74959 | nom. scale = 1 / 13500 ]

pdfmap\_20260622\_101944\_Phuket\_13500\_9x14\_98.3520\_7.97772\_090.pdf

122

124

0 100 m 700 m


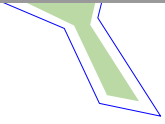
Map data © OpenStreetMap contributors

lon 98.40718 lat 7.78218

[lon 98.38513 lat 7.74959 | nom. scale = 1 / 13500 ]

pdfmap\_20260622\_101944\_Phuket\_13500\_9x14\_98.3520\_7.97772\_090.pdf

0 100 m 700 m



Map data © OpenStreetMap contributors

lon 98.42922 lat 7.78218

124

126

[ lon 98.40718 lat 7.74959 | nom. scale = 1 / 13500 ]

pdfmap\_20260622\_101944\_Phuket\_13500\_9x14\_98.3520\_7.97772\_090.pdf

0 100 m 700 m

Map data © OpenStreetMap contributors

lon 98.45126 lat 7.78218

125

[ lon 98.42922 lat 7.74959 | nom. scale = 1 / 13500 ]

pdfmap\_20260622\_101944\_Phuket\_13500\_9x14\_98.3520\_7.97772\_090.pdf

0 100 m 700 m