



Map data © OpenStreetMap contributors

lon 98.28355 lat 8.17623

[lon 98.25499 lat 8.13398 | nom. scale = 1 / 117500 ]

pdfmap\_20260622\_101050\_Example\_Map\_98.3549\_7.96498\_543.pdf



0 100 m 900 m





Map data © OpenStreetMap contributors

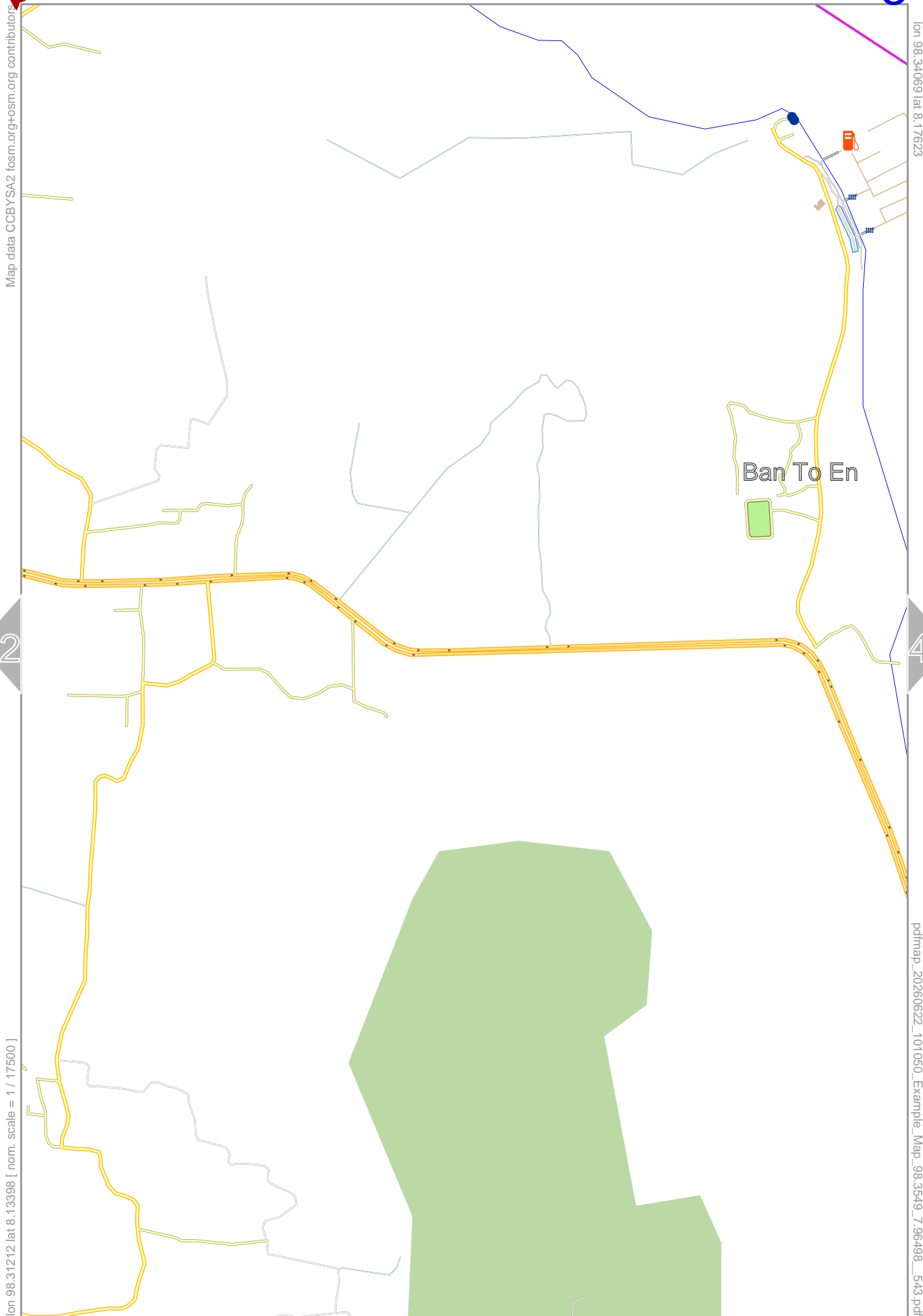
[lon: 98.28355 | lat: 8.13398 | nom. scale = 1 / 117500]

lon: 98.31212 | lat: 8.17623

pdfmap\_20260622\_101050\_Example\_Map\_98.3549\_7.96498\_543.pdf



0 100 m 900 m







0 100 m 900 m

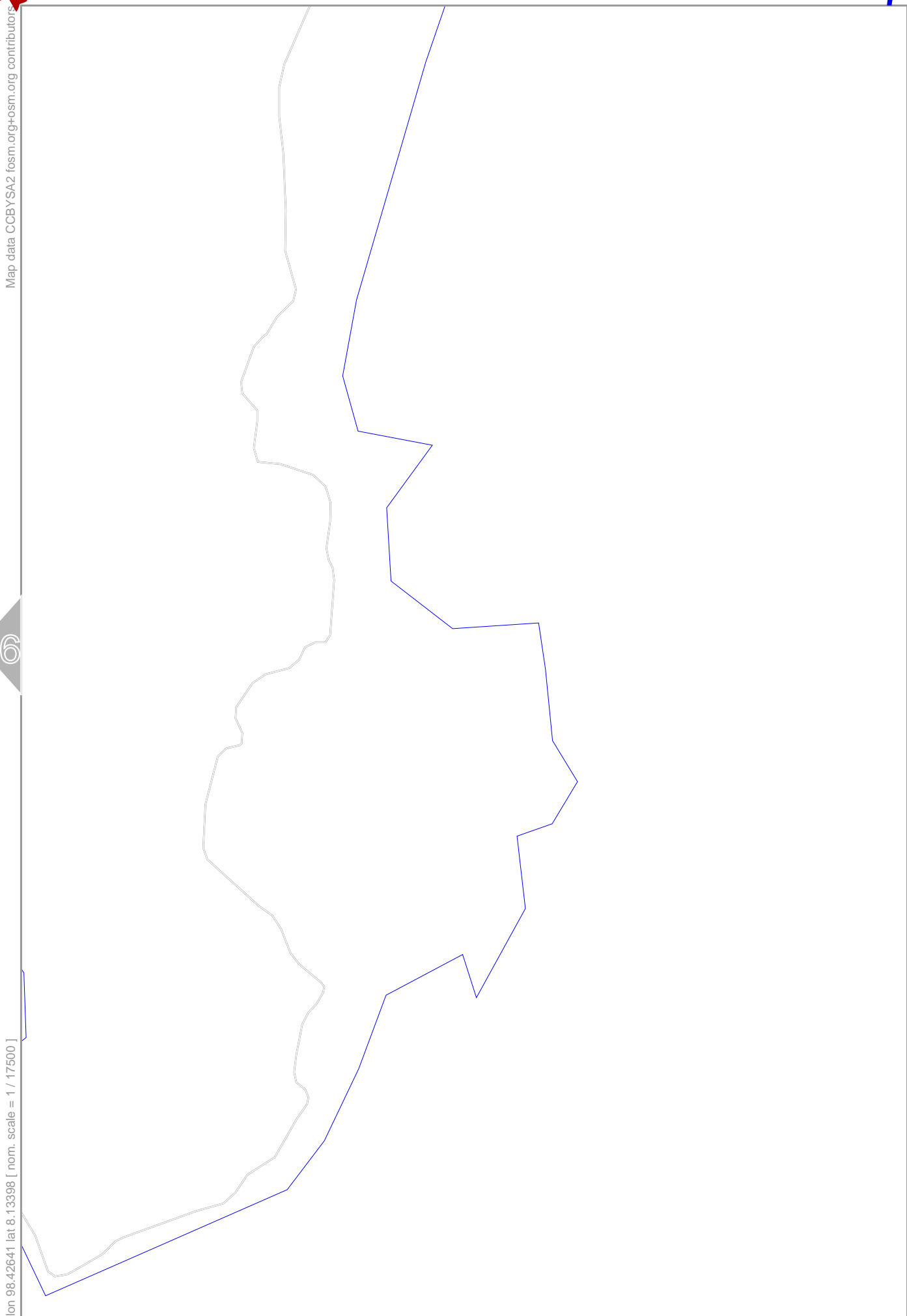




5

7

13





Map data CCBYSA2 fofsm.org+osm.org contributors

lon 98.28355 lat 8.13398

[ lon 98.25499 lat 8.09174 | nom. scale = 1 / 117500 ]

pdfmap\_20260622\_101050\_Example\_Map\_98.3549\_7.96498\_543.pdf



0 100 m 900 m





Map data CCBYSA2 fofsm.org+osm.org contributors

2

9

lon 98.31212 lat 8.13398

Mai Khao



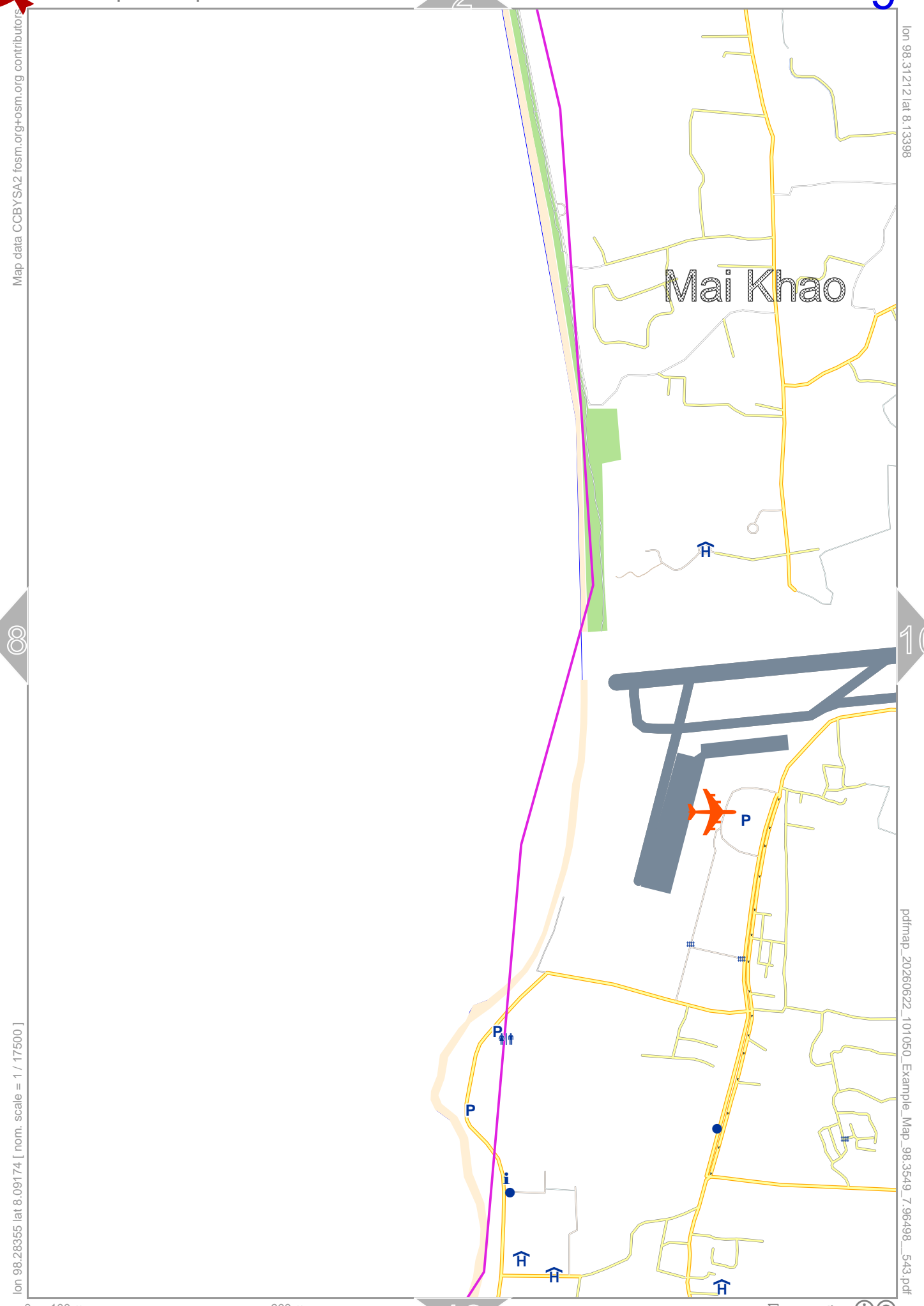
10

lon 98.28355 lat 8.09174 | nom. scale = 1 / 17500

pdfmap\_20260622\_101050\_Example\_Map\_98.3549\_7.96498\_543.pdf

0 100 m 900 m

16





3

10

Map data CC BY SA 2 f os m. org + os m. org contributors

lon 98.34069 lat 8.13398



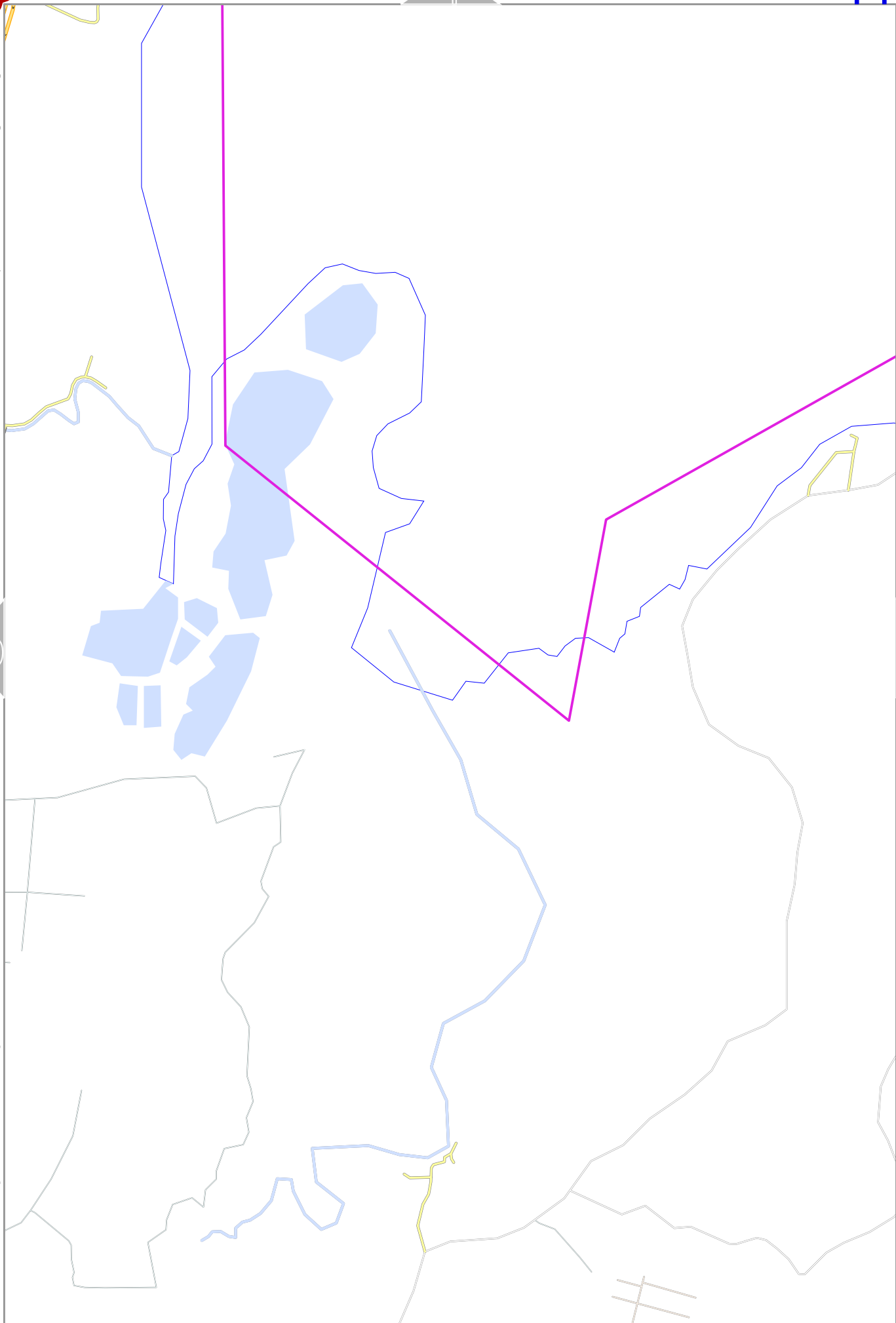
lon 98.31212 lat 8.09174 | nom. scale = 1 / 17500

pdfmap\_20260622\_101050\_Example\_Map\_98.3549\_7.96498\_543.pdf

Ban Muang Mai

0 100 m 900 m

17





Map data © OpenStreetMap contributors

lon 98.39784 lat 8.13398

11

13

lon 98.36927 lat 8.09174 | nom. scale = 1 / 17500

pdfmap\_20260622\_101050\_Example\_Map\_98.3549\_7.96498\_543.pdf

0 100 m 900 m

19





Map data © OpenStreetMap contributors

lon 98.42641 lat 8.13398

12

14

[lon 98.39764 lat 8.09174 | nom. scale = 1 / 117500 ]

pdfmap\_20260622\_101050\_Example\_Map\_98.3549\_7.96498\_543.pdf

0 100 m 900 m

20



Map data © OpenStreetMap contributors

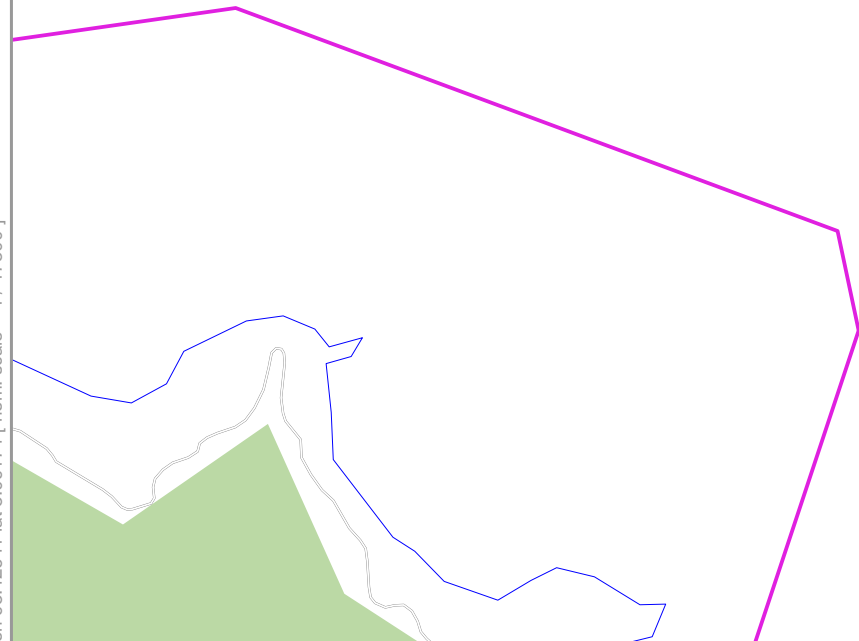
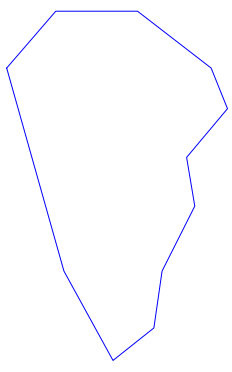
lon 98.45498 lat 8.13398



[lon 98.42641 lat 8.09174 | nom. scale = 1 / 17500 ]

pdfmap\_20260622\_101050\_Example\_Map\_98.3549\_7.96498\_543.pdf

0 100 m 900 m





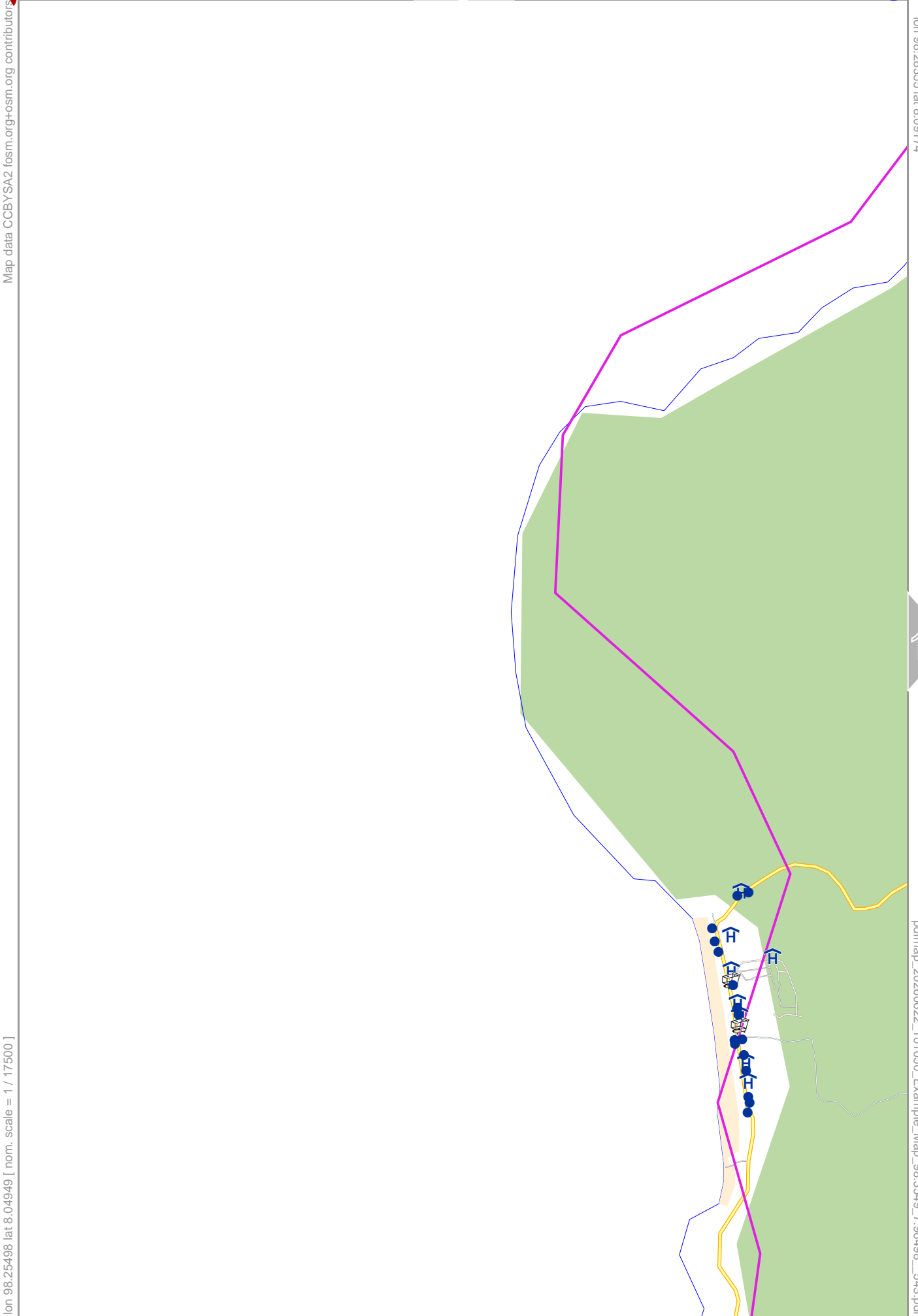
Map data CCBYSA2 fosm.org+osm.org contributors

lon 98.28355 lat 8.09174

lon 98.25499 lat 8.04949 | nom. scale = 1 / 17500

pdfmap\_20260622\_101050\_Example\_Map\_98.3549\_7.96498\_543.pdf

0 100 m 900 m





Map data CC BY SA 2 f os m. org + os m. org contributors

lon 98.31212 lat 8.09174

15

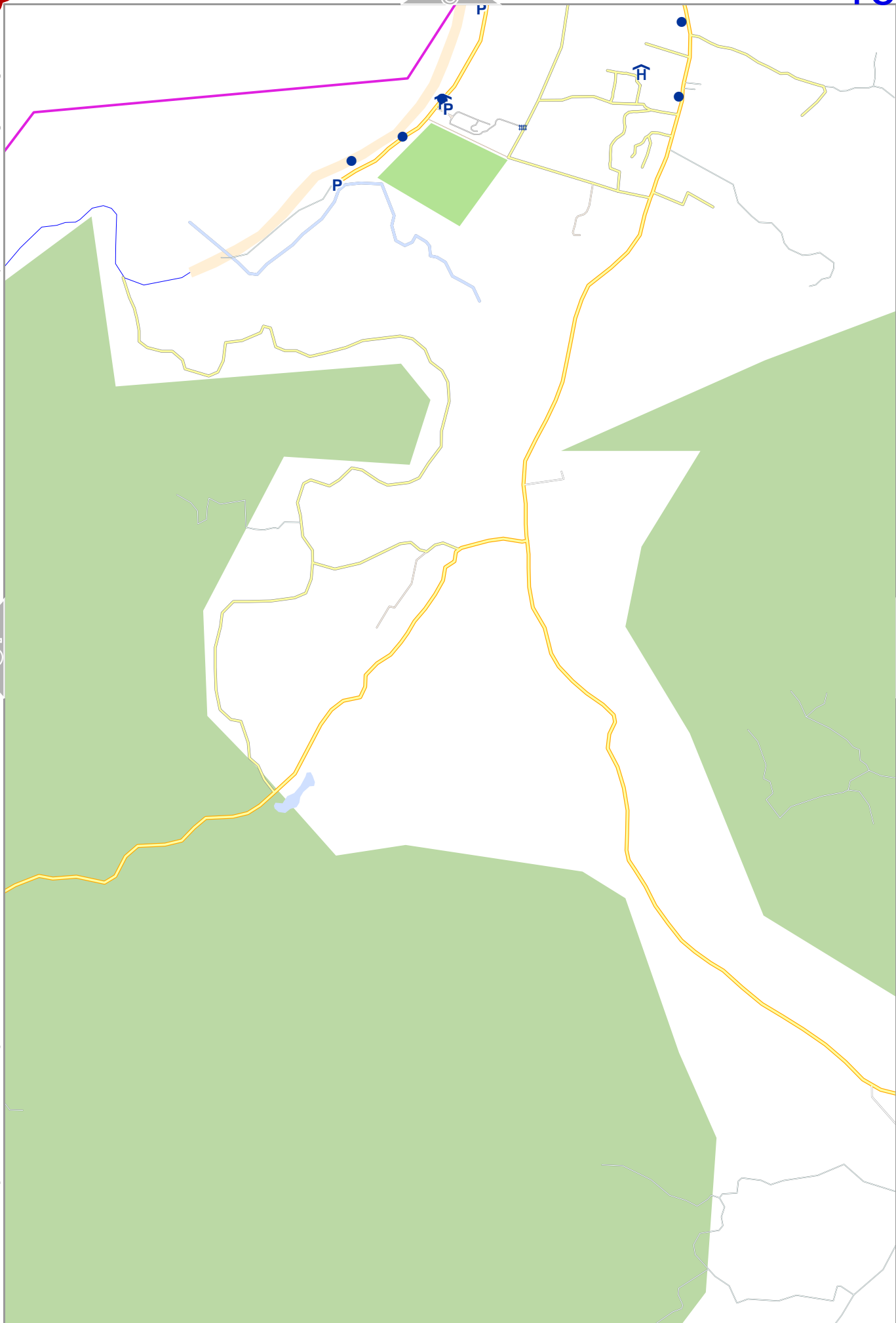
17

lon 98.28355 lat 8.04949 | nom. scale = 1 / 117500 |

pdfmap\_20260622\_101050\_Example\_Map\_98.3549\_7.96498\_543.pdf

0 100 m 900 m

23





10

17

Map data © OpenStreetMap contributors

lon 98.34069 lat 8.09174

16

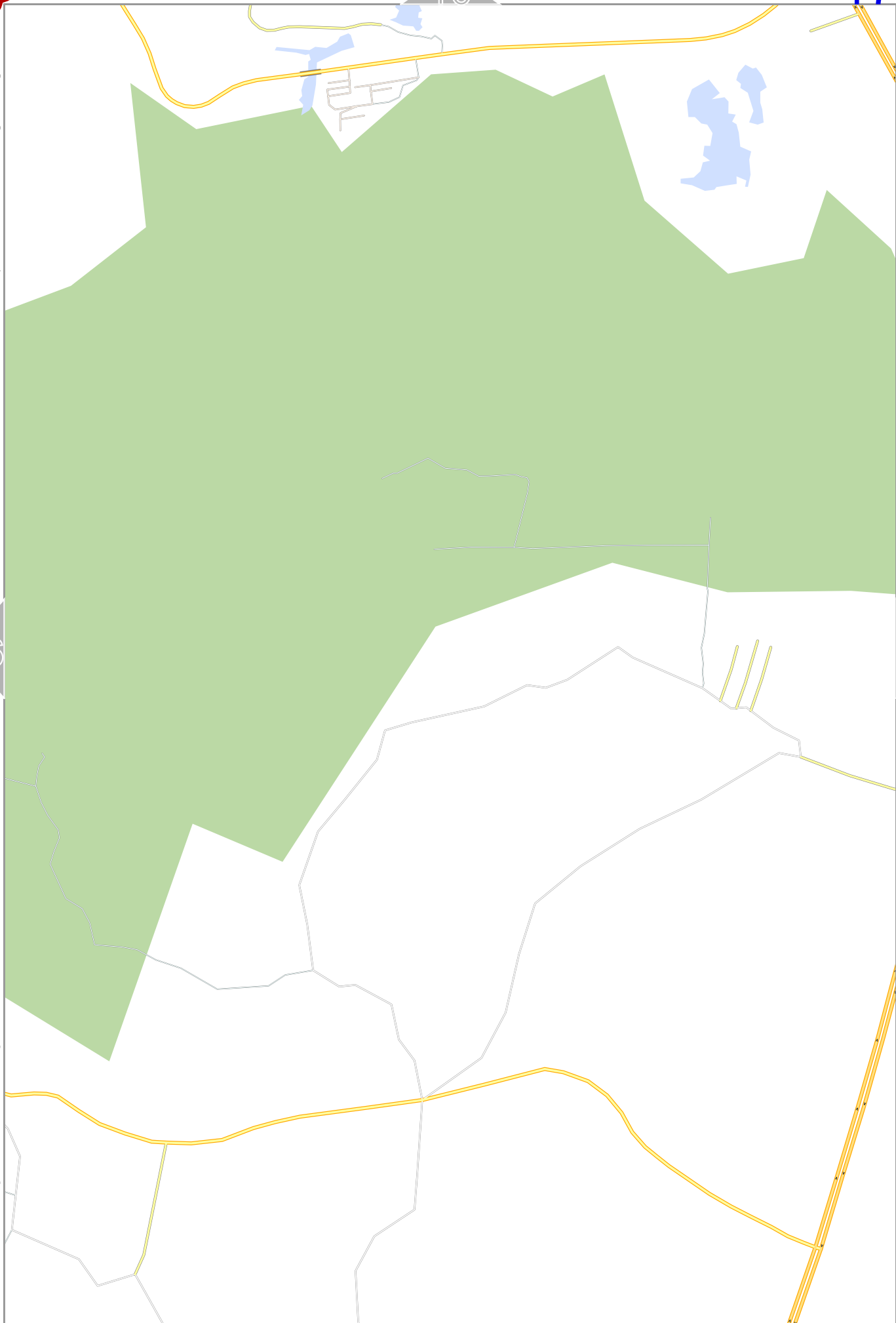
18

lon 98.31212 lat 8.04949 | nom. scale = 1 / 17500

pdfmap\_20260622\_101050\_Example\_Map\_98.3549\_7.96498\_543.pdf

0 100 m 900 m

24





Map data © OpenStreetMap contributors

lon 98.36927 lat 8.09174

17

19

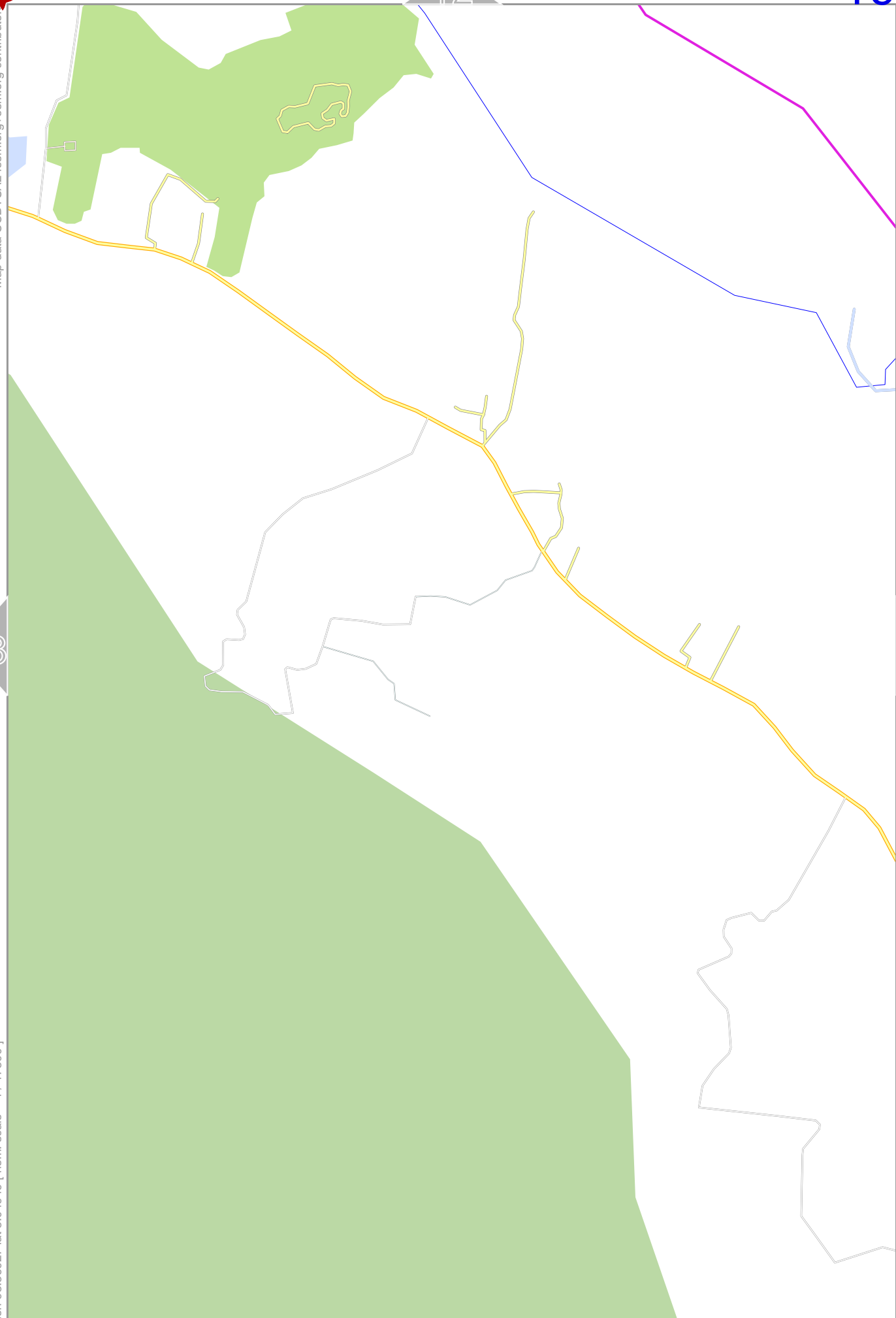
lon 98.34069 lat 8.04949 | nom. scale = 1 / 17500

pdfmap\_20260622\_101050\_Example\_Map\_98.3549\_7.96498\_543.pdf

0 100 m 900 m

25







Map data © OpenStreetMap contributors

lon 98.42641 lat 8.09174

19

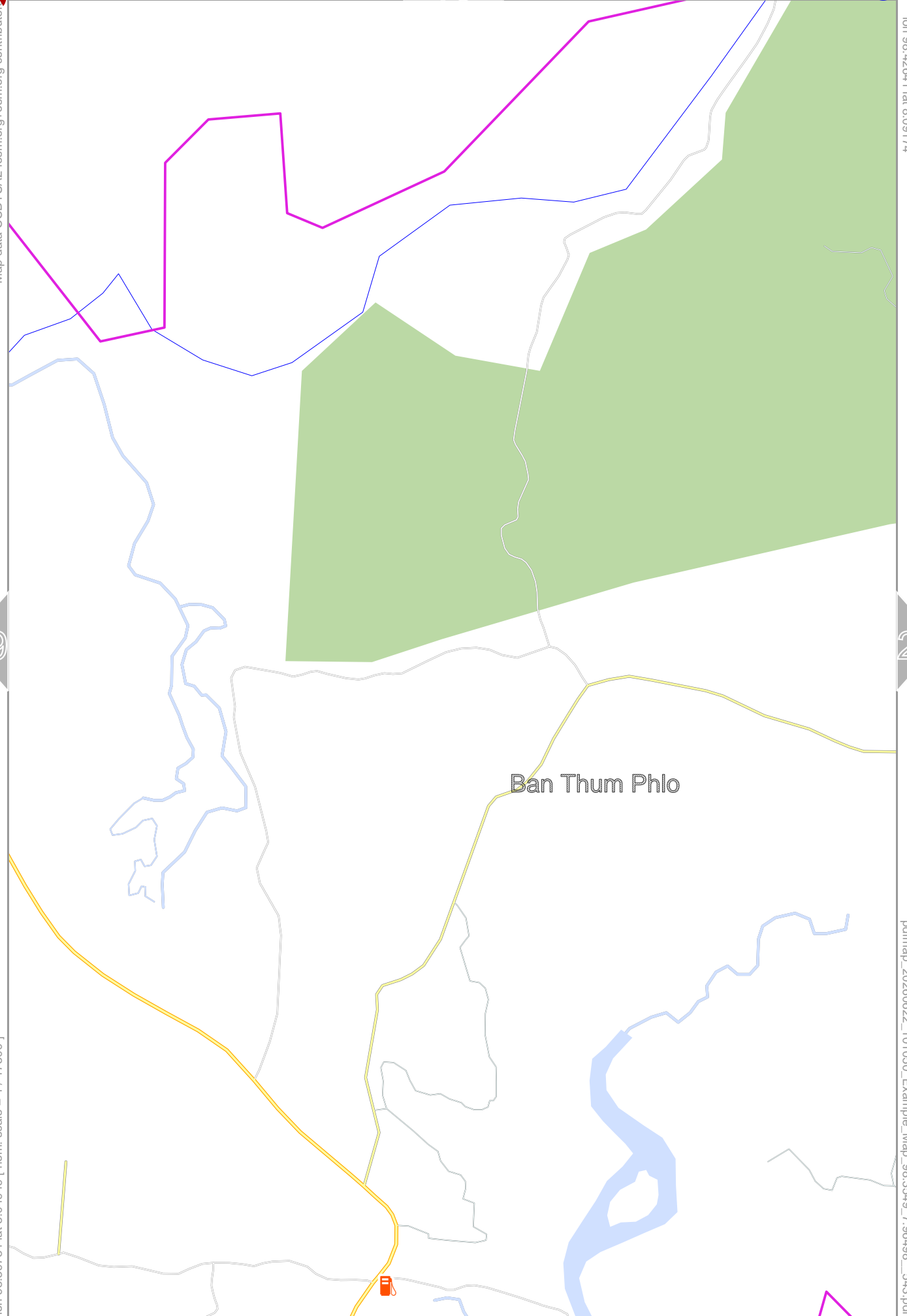
21

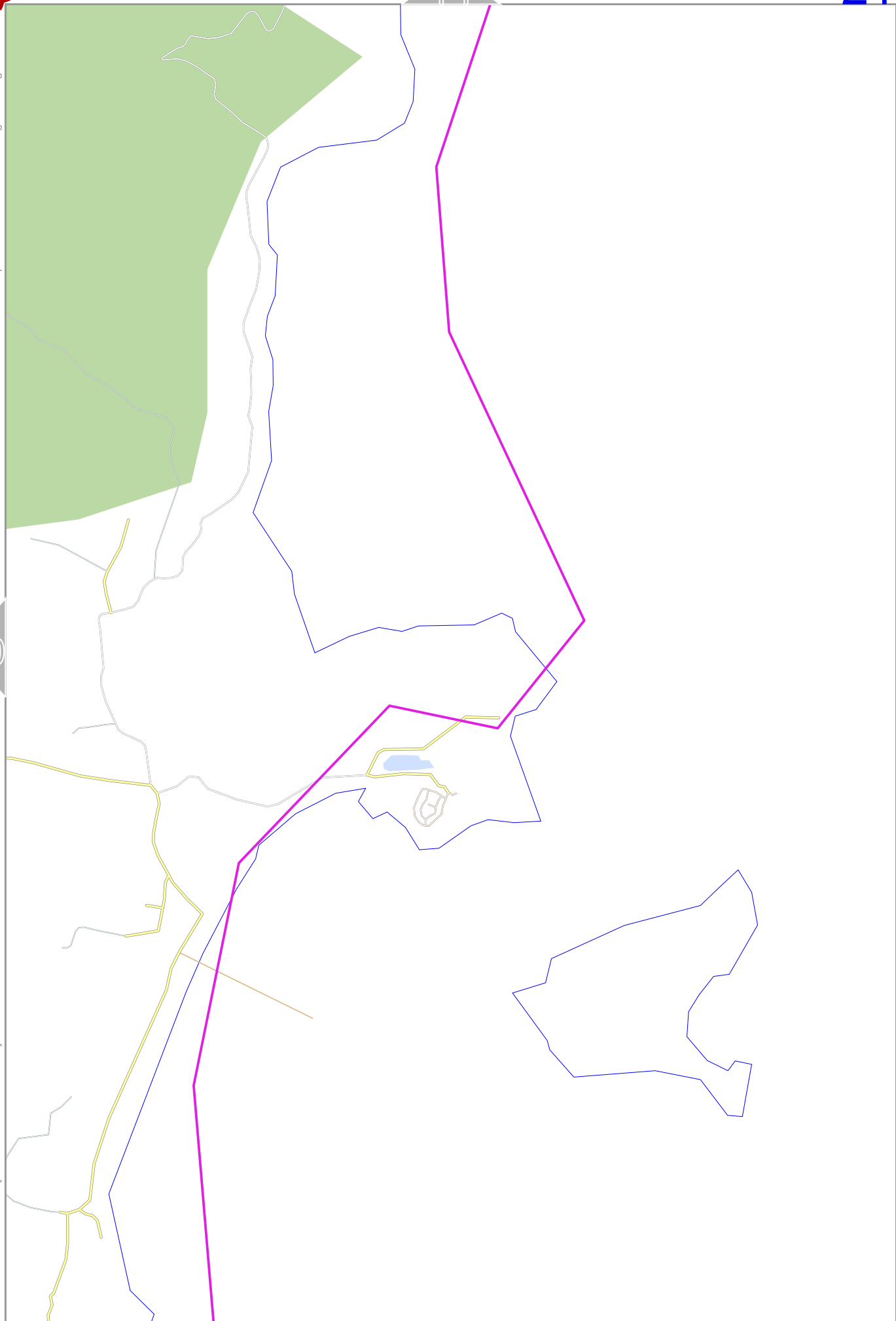
lon 98.39784 lat 8.04949 | nom. scale = 1 / 17500

pdfmap\_20260622\_101050\_Example\_Map\_98.3549\_7.96498\_543.pdf

0 100 m 900 m

27







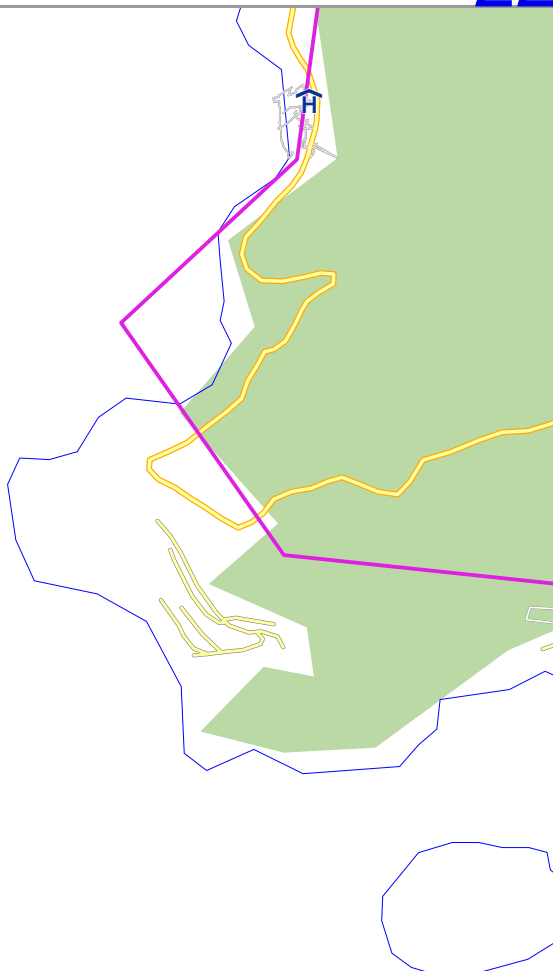
Map data © OpenStreetMap contributors

lon 98.28355 lat 8.04949

[lon 98.25499 lat 8.00724 | nom. scale = 1 / 117500 ]

pdfmap\_20260622\_101050\_Example\_Map\_98.3549\_7.96498\_543.pdf

0 100 m 900 m

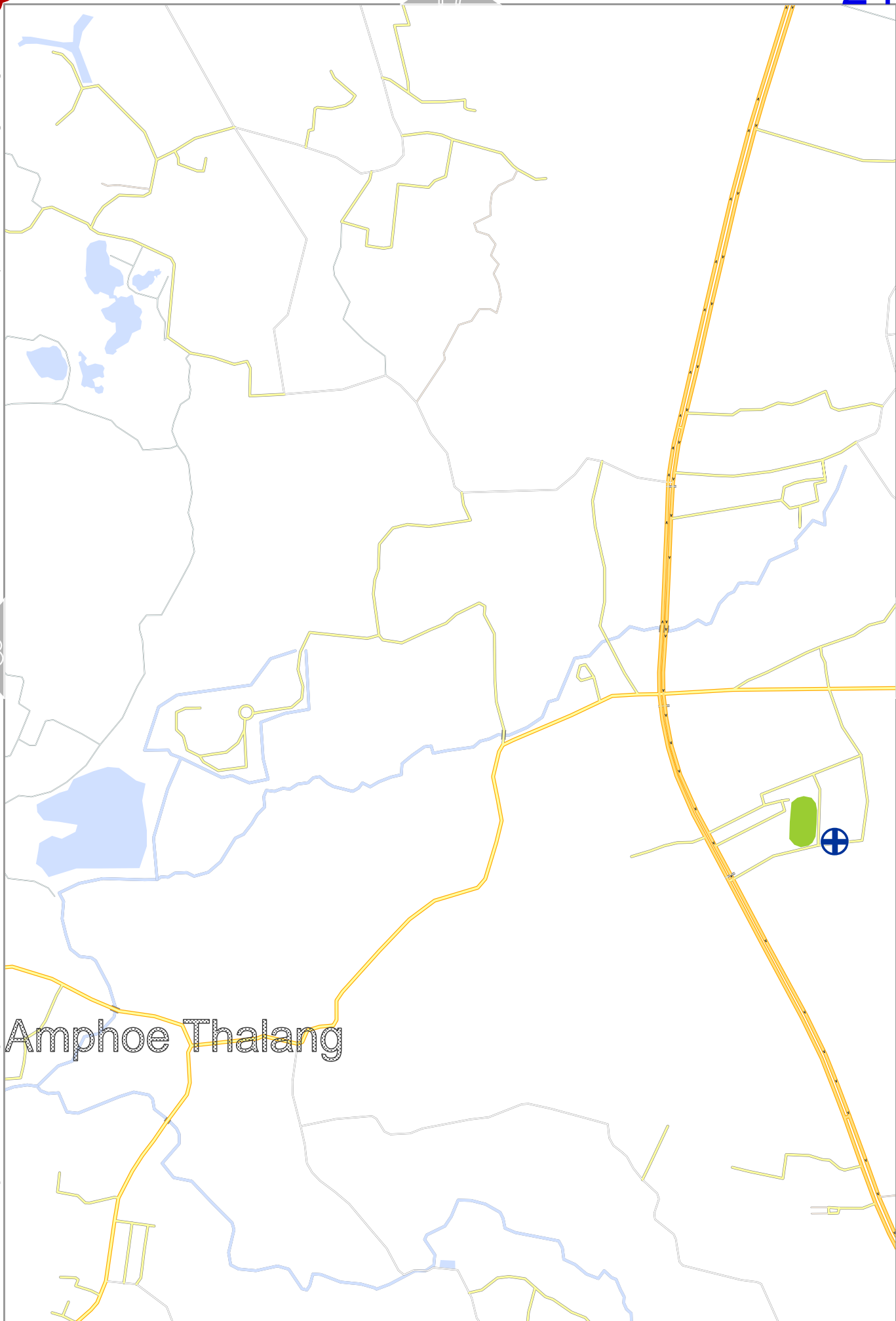




Ban Layan



# Amphoe Thalang





Map data © OpenStreetMap contributors

lon 98.36927 lat 8.04949

24

26

P

[lon 98.34069 lat 8.00724 | nom. scale = 1 / 17500 ]

pdfmap\_20260622\_101050\_Example\_Map\_98.3549\_7.96498\_543.pdf

0 100 m 900 m

32



Map data © OpenStreetMap contributors

lon 98.39784 lat 8.04949

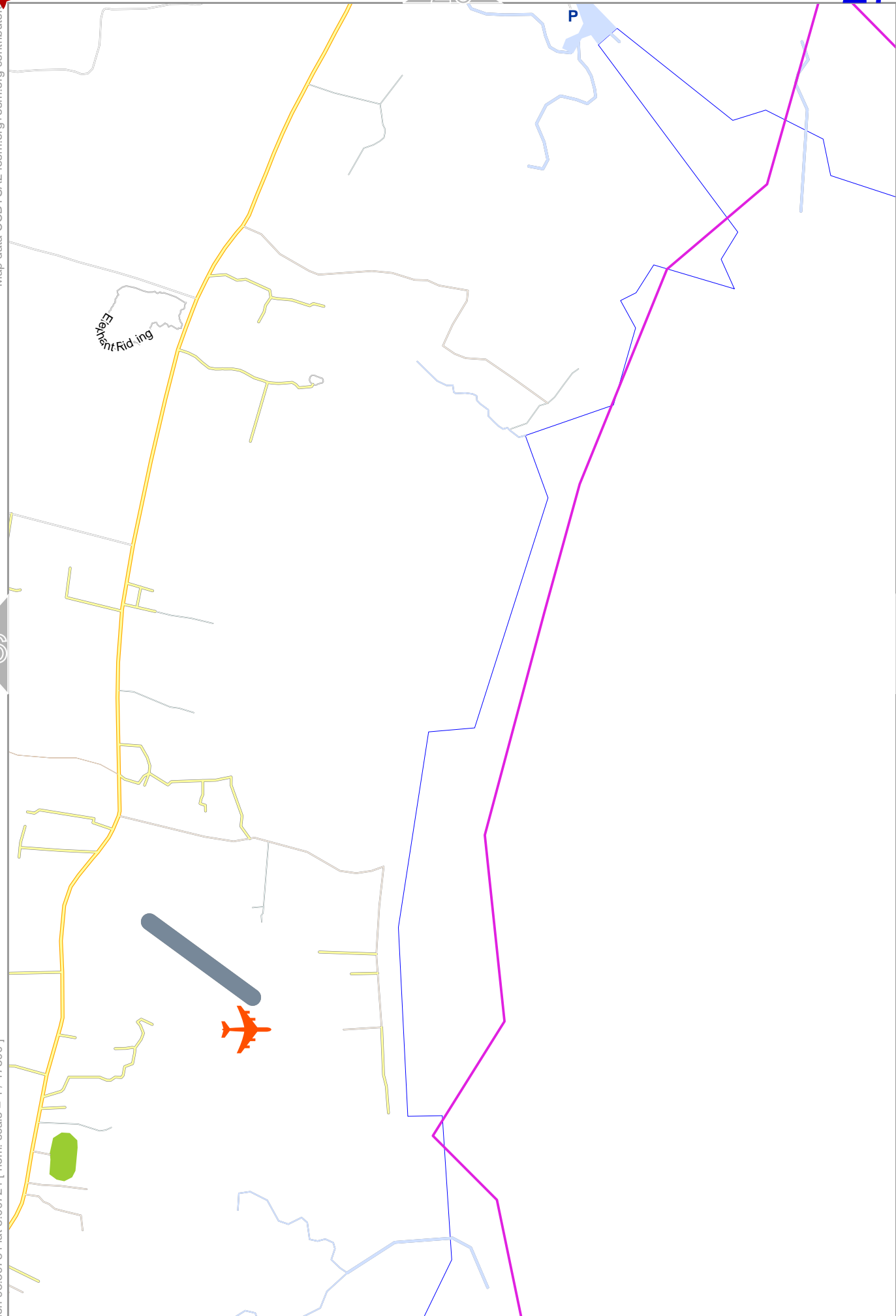
[lon 98.36927 lat 8.00724 | nom. scale = 1 / 17500 ]

pdfmap\_20260622\_101050\_Example\_Map\_98.3549\_7.96498\_543.pdf

0 100 m 900 m



Elekter Rid-ing





Map data © OpenStreetMap contributors

lon 98.42641 lat 8.00724 | nom. scale = 1 / 17500

lon 98.45498 lat 8.04949

pdfmap\_20260622\_101050\_Example\_Map\_98.3549\_7.96498\_543.pdf

0 100 m 900 m



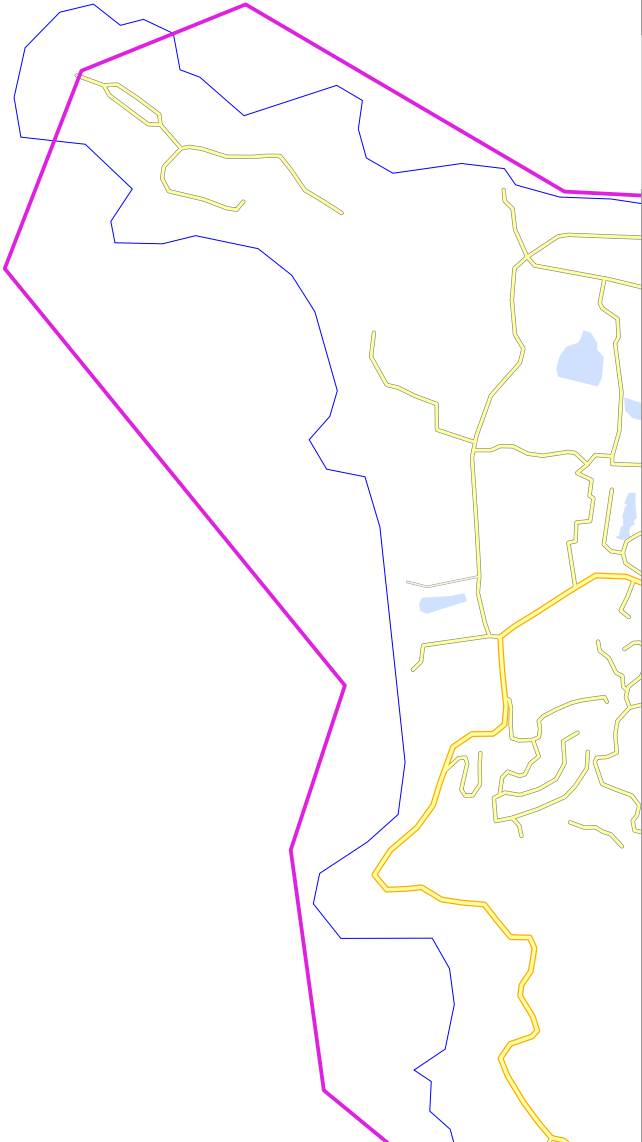
Map data © OpenStreetMap contributors

lon 98.28355 lat 8.00724

[ lon 98.25499 lat 7.96499 | nom. scale = 1 / 117500 ]

pdfmap\_20260622\_101050\_Example\_Map\_98.3549\_7.96498\_543.pdf

0 100 m 900 m





Map data CC BY SA 2 fosm.org+osm.org contributors

lon 98.31212 lat 8.00724

29

31

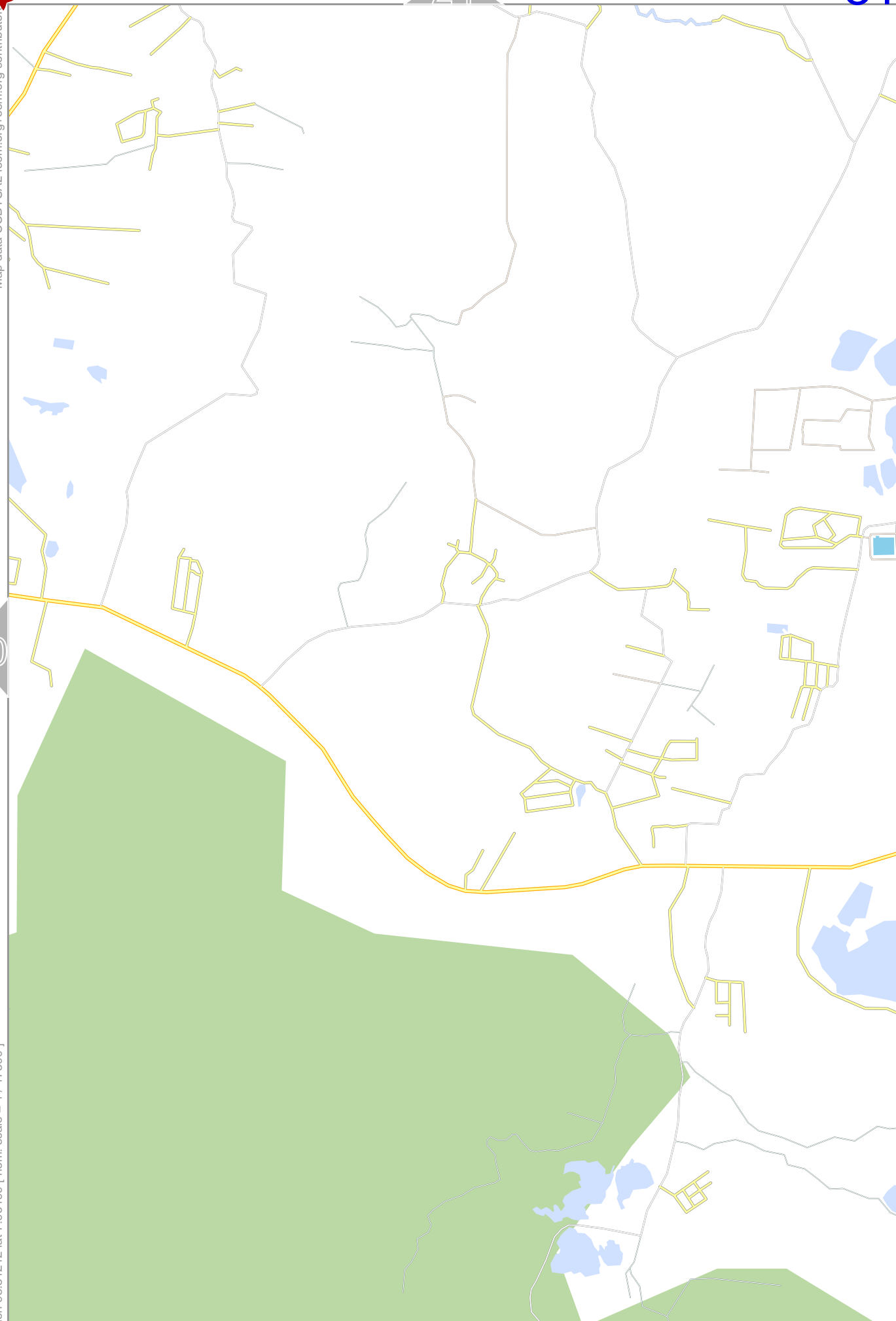
Ban Thalat Choeng Thale

lon 98.28355 lat 7.96499 | nom. scale = 1 / 17500

pdfmap\_20260622\_101050\_Example\_Map\_98.3549\_7.96498\_543.pdf

0 100 m 900 m

37





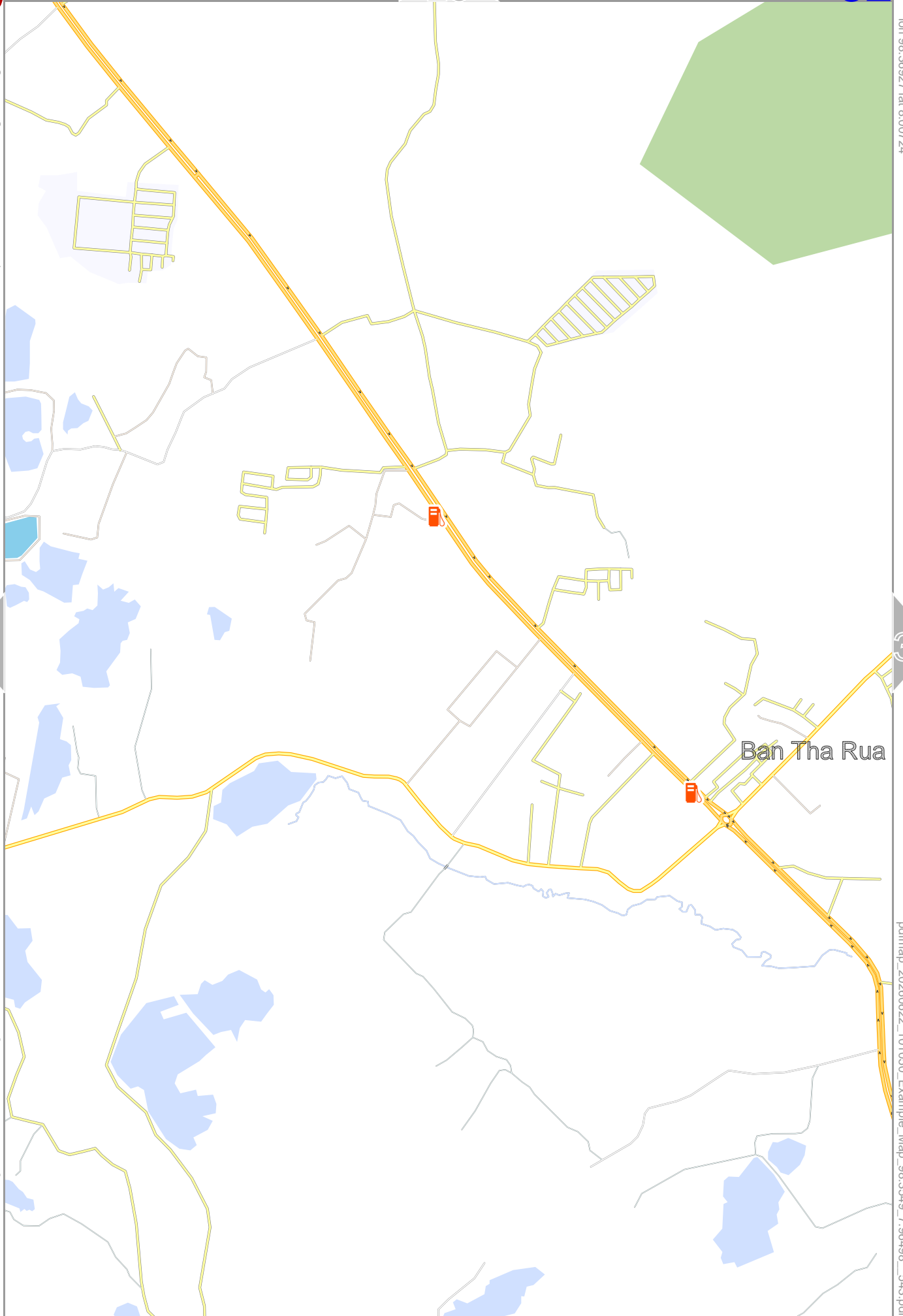
Map data CC BY SA 2 f osm.org+osm.org contributors

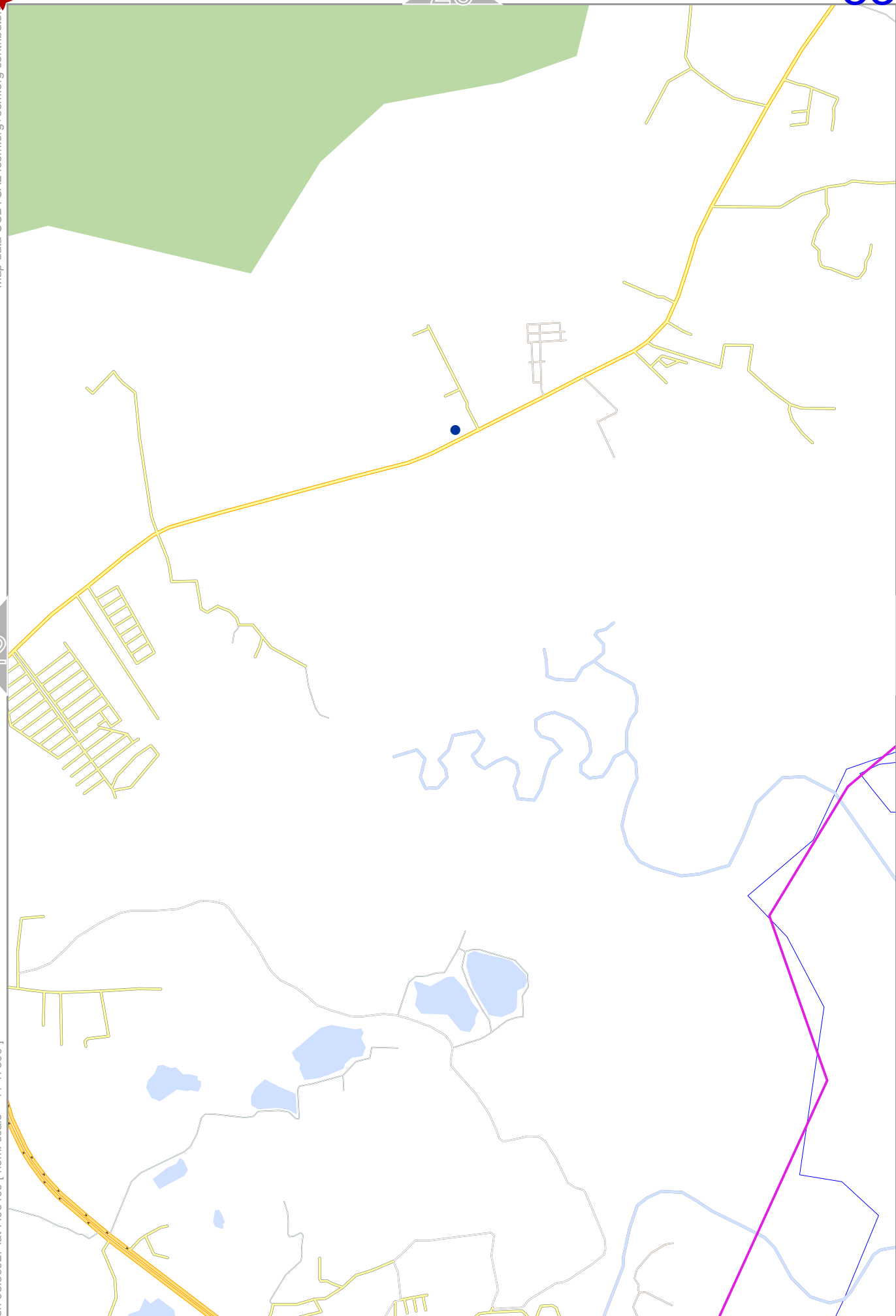
lon 98.36927 lat 8.00724

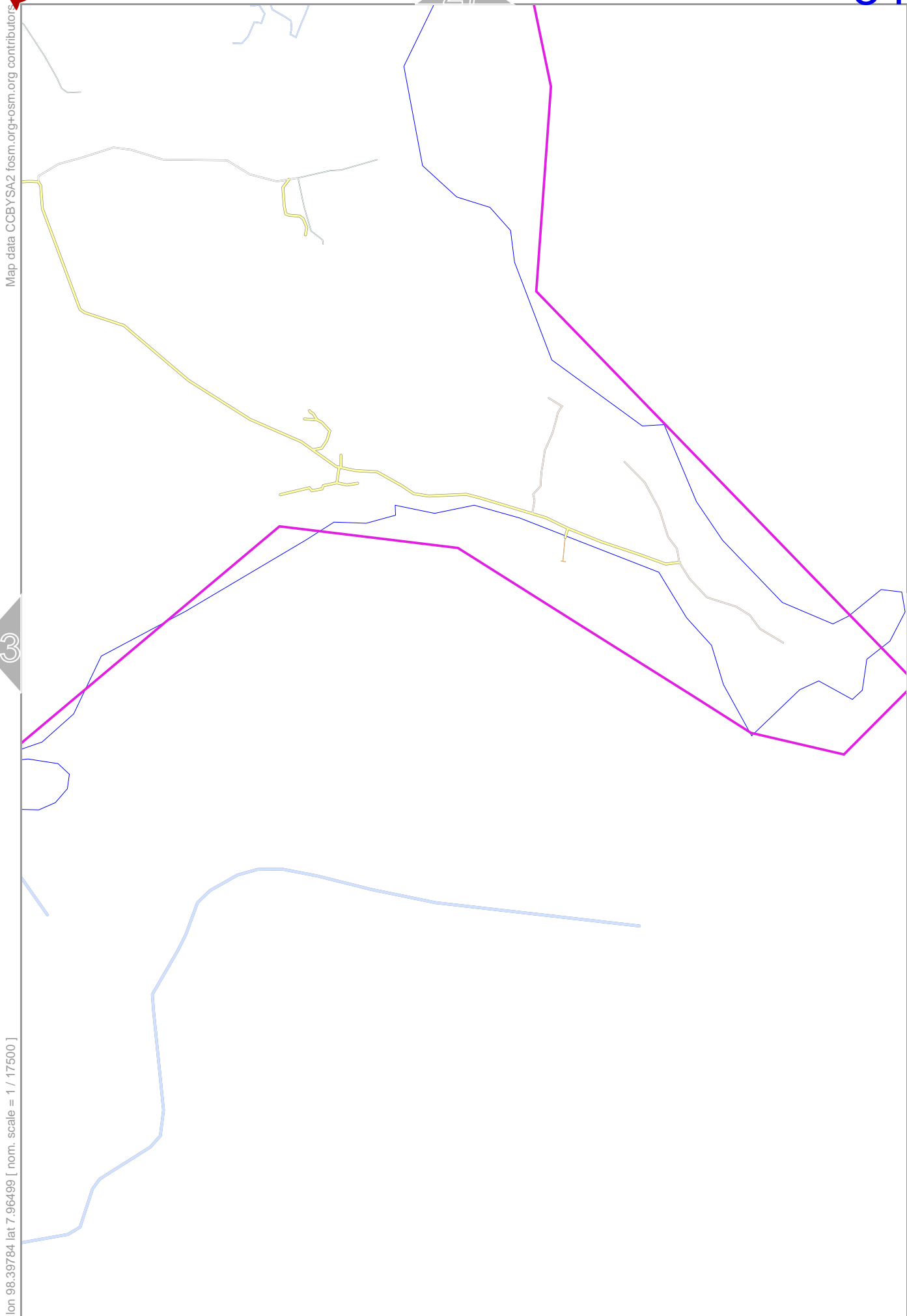
lon 98.34069 lat 7.96499 | nom. scale = 1 / 117500

pdfmap\_20260622\_101050\_Example\_Map\_98.3549\_7.96498\_543.pdf

0 100 m 900 m









Map data © OpenStreetMap contributors

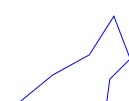
lon 98.45498 lat 8.00724

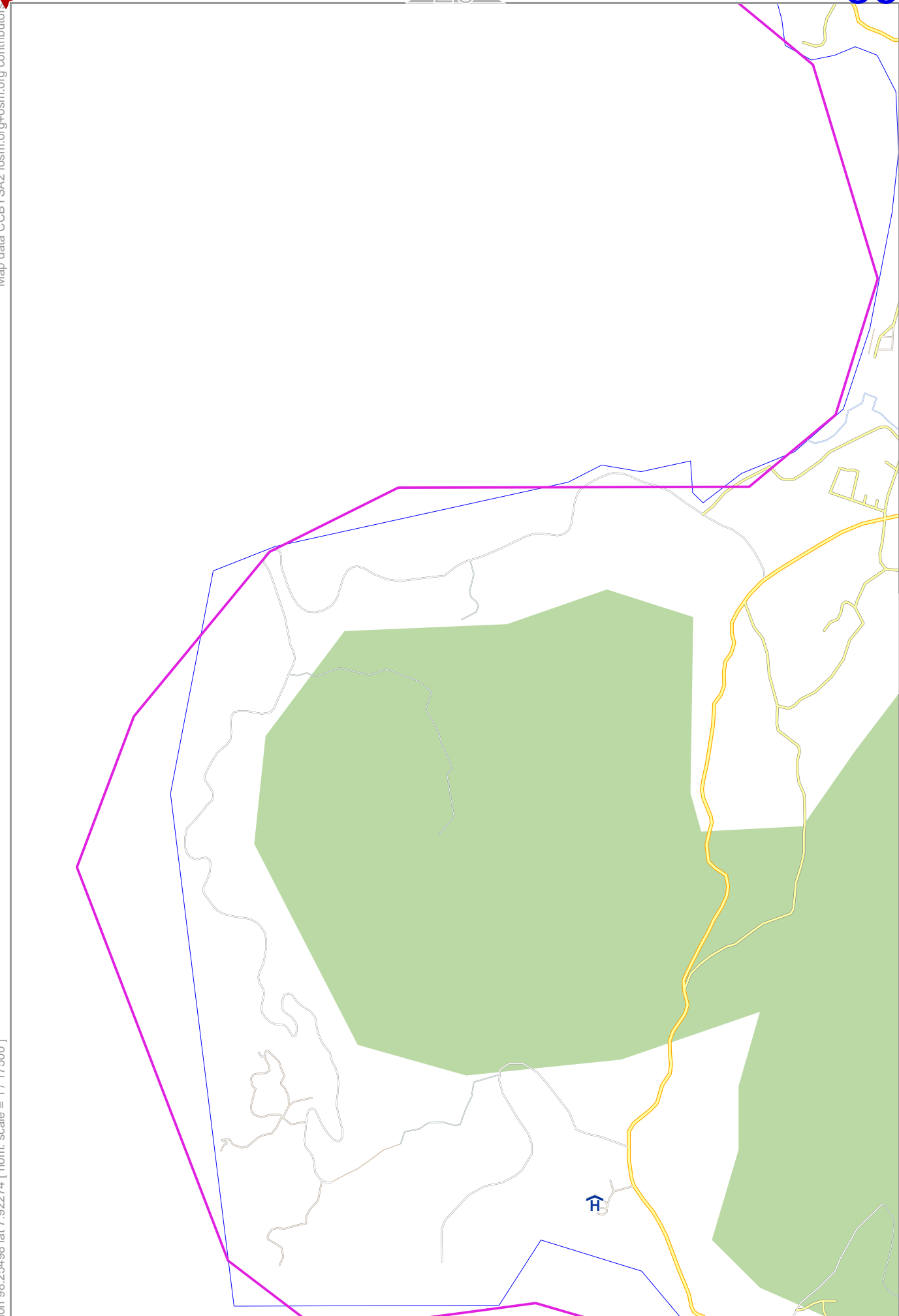
34

lon 98.42641 lat 7.96499 | nom. scale = 1 / 117500 |

pdfmap\_20260622\_101050\_Example\_Map\_98.3549\_7.96498\_543.pdf

0 100 m 900 m

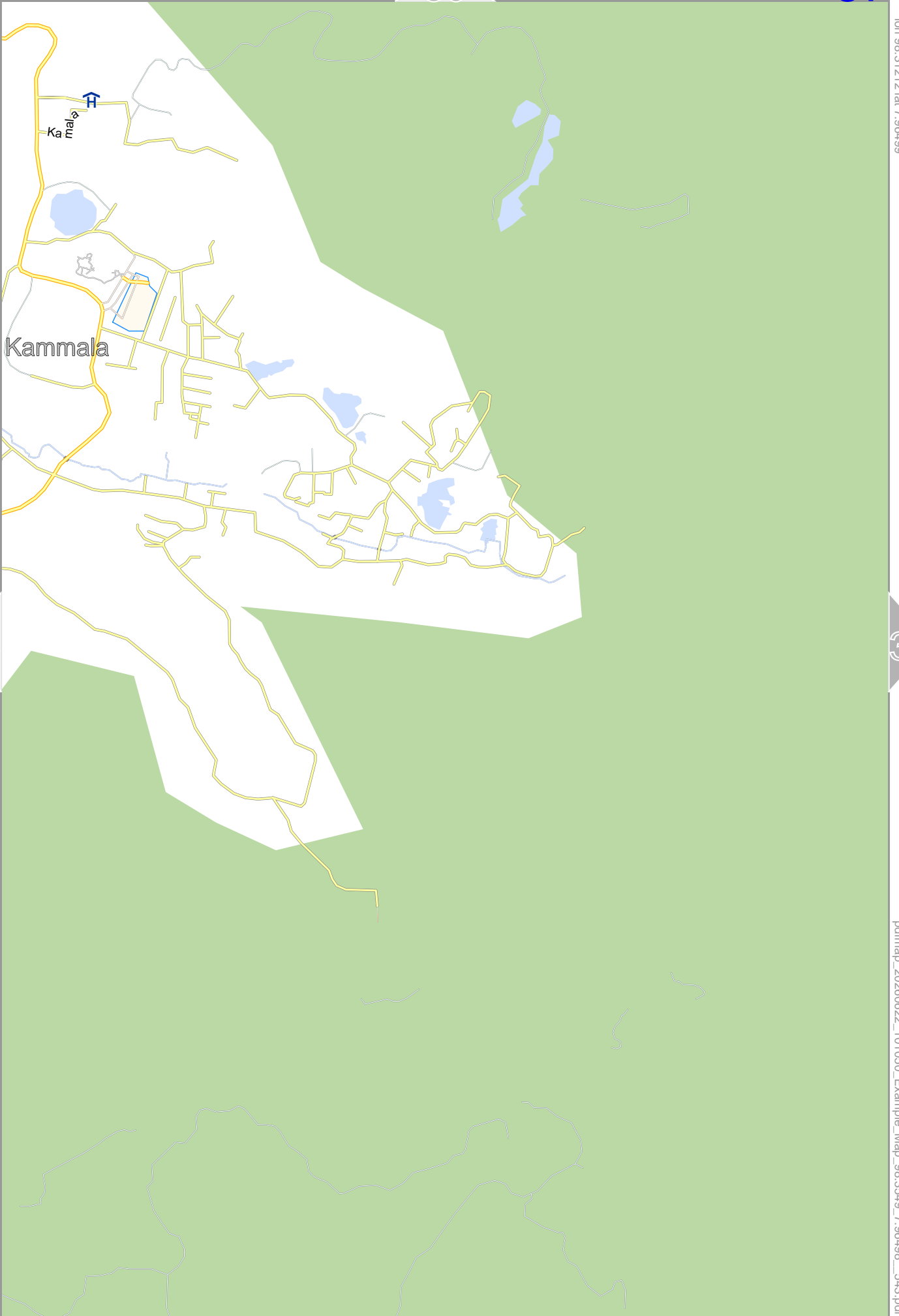






Map data © OpenStreetMap contributors

lon 98.31212 lat 7.96499



Kammala

Kammala

lon 98.28355 lat 7.92274 | nom. scale = 1 / 117500 |

pdfmap\_20260622\_101050\_Example\_Map\_98.3549\_7.96498\_543.pdf

0 100 m 900 m





# Example\_Map

32

39

Map data CC BY SA 2 fosm.org+osm.org contributors

lon 98.36927 lat 7.96499

38

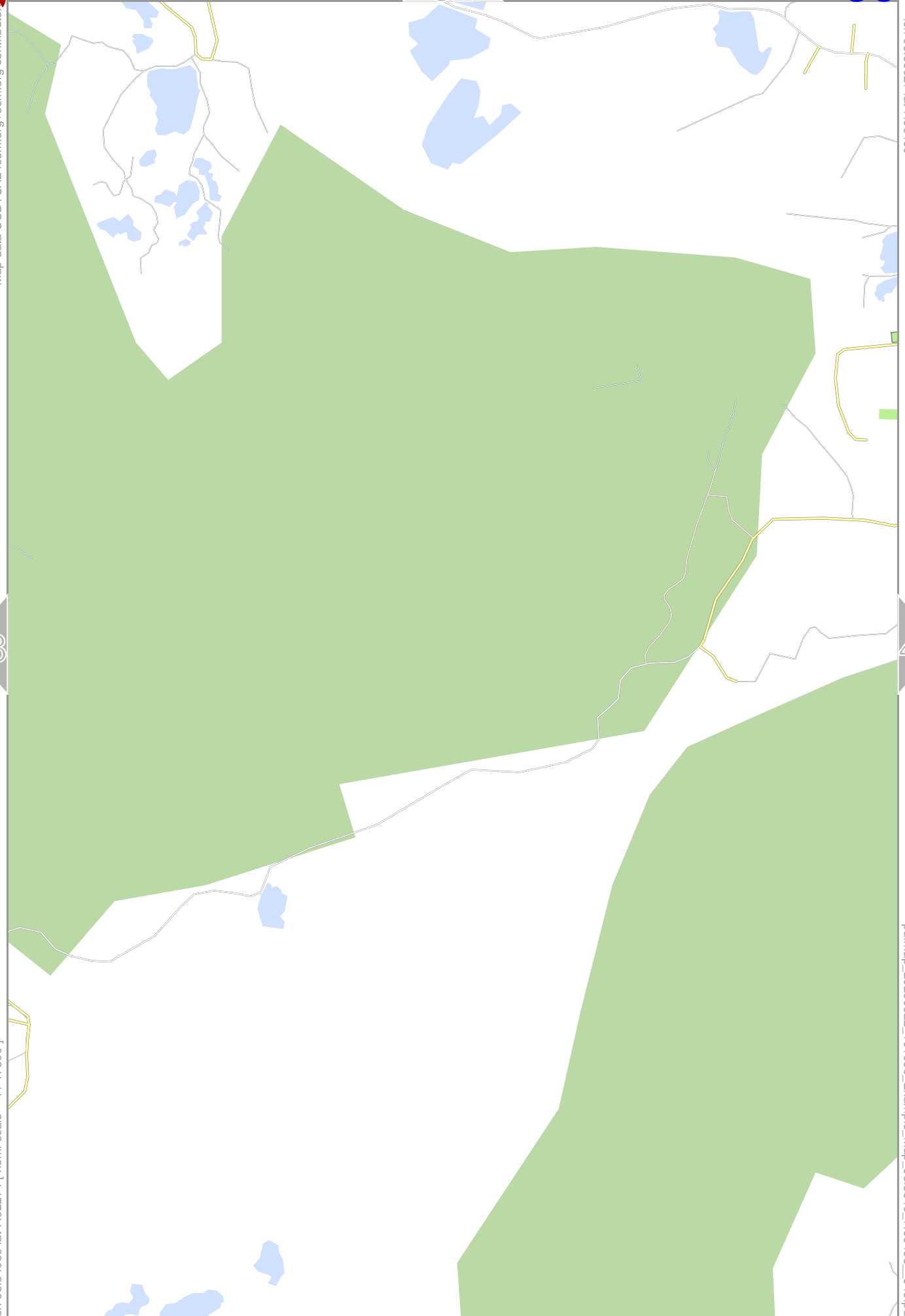
40

lon 98.34069 lat 7.92274 | nom. scale = 1 / 117500 |

pdfmap\_20260622\_101050\_Example\_Map\_98.3549\_7.96498\_543.pdf

0 100 m 900 m

46





Pa Khlok





Map data © OpenStreetMap contributors

lon 98.42641 lat 7.96499

40

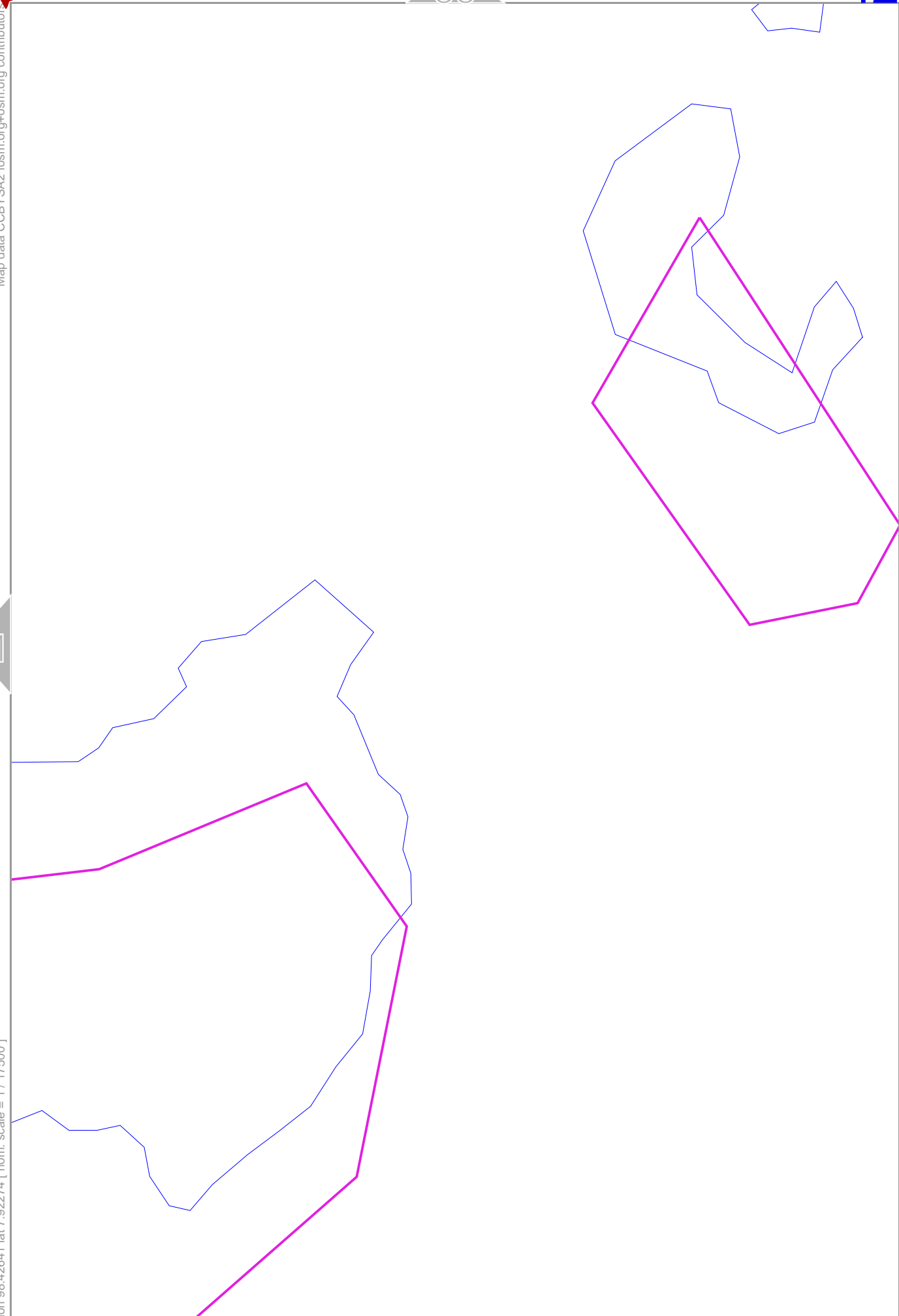
42

[lon 98.39784 lat 7.92274 | nom. scale = 1 / 17500 ]

pdfmap\_20260622\_101050\_Example\_Map\_98.3549\_7.96498\_543.pdf

0 100 m 900 m

48







Map data CC BY SA 2 f os m. org + os m. org contributors

lon 98.31212 lat 7.92274

43

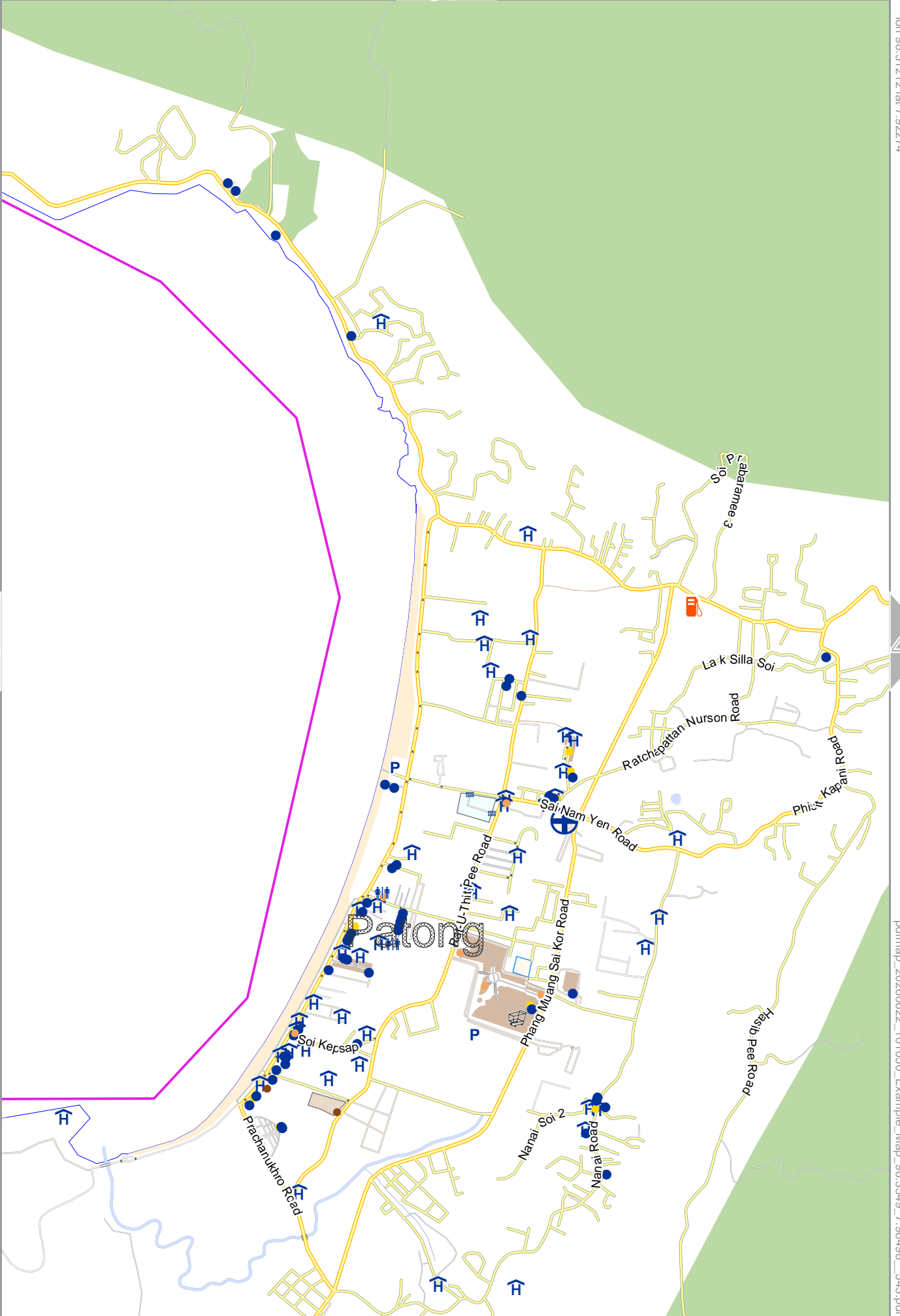
45

lon 98.28355 lat 7.86049 [ nom. scale = 1 / 17500 ]

pdfmap\_20260622\_101050\_Example\_Map\_98.3549\_7.96498\_543.pdf

0 100 m 900 m

51





Map data © OpenStreetMap contributors

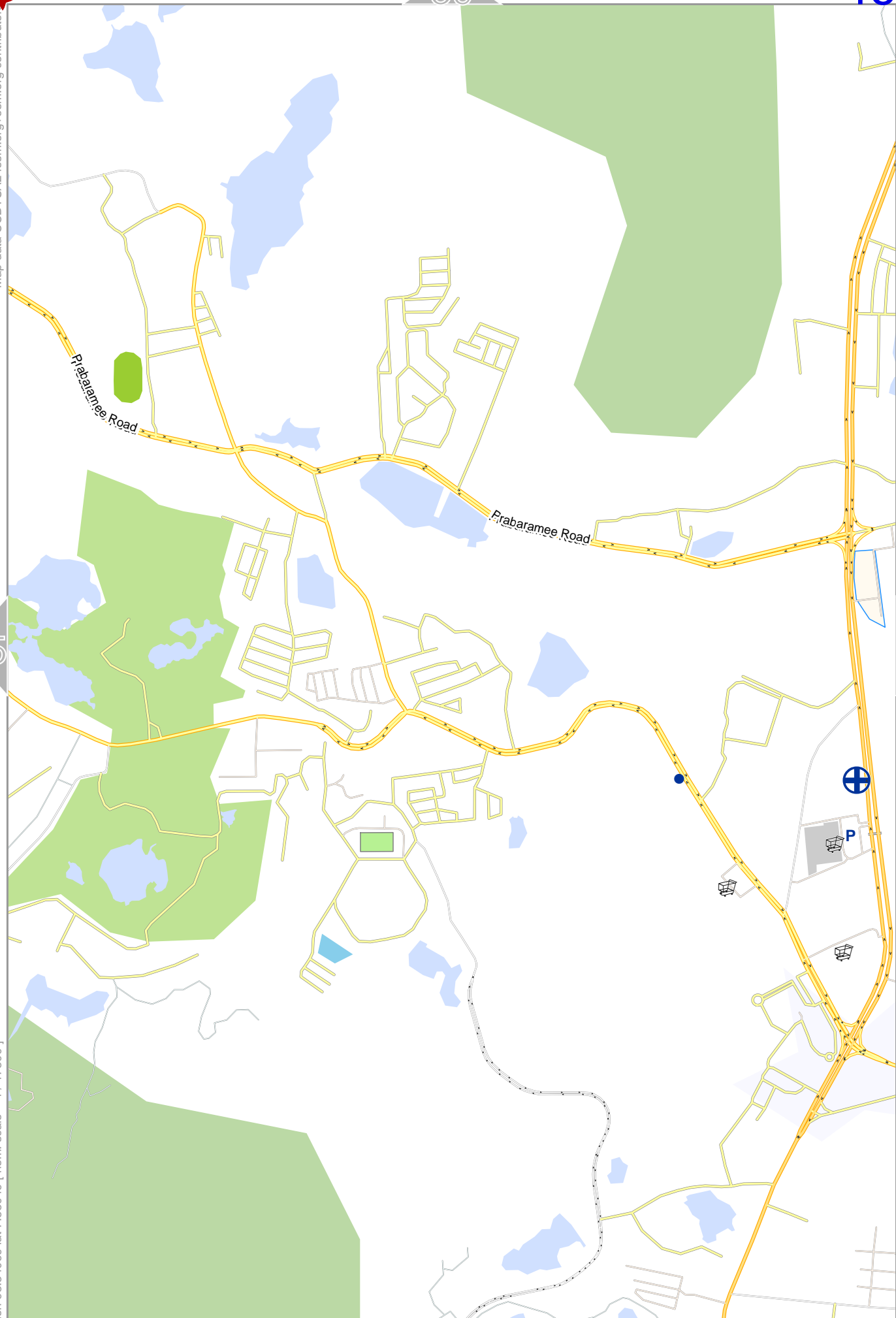
lon 98.34069 lat 7.92274



lon 98.31212 lat 7.86049 | nom. scale = 1 / 17500 |

pdfmap\_20260622\_101050\_Example\_Map\_98.3549\_7.96498\_543.pdf

0 100 m 900 m





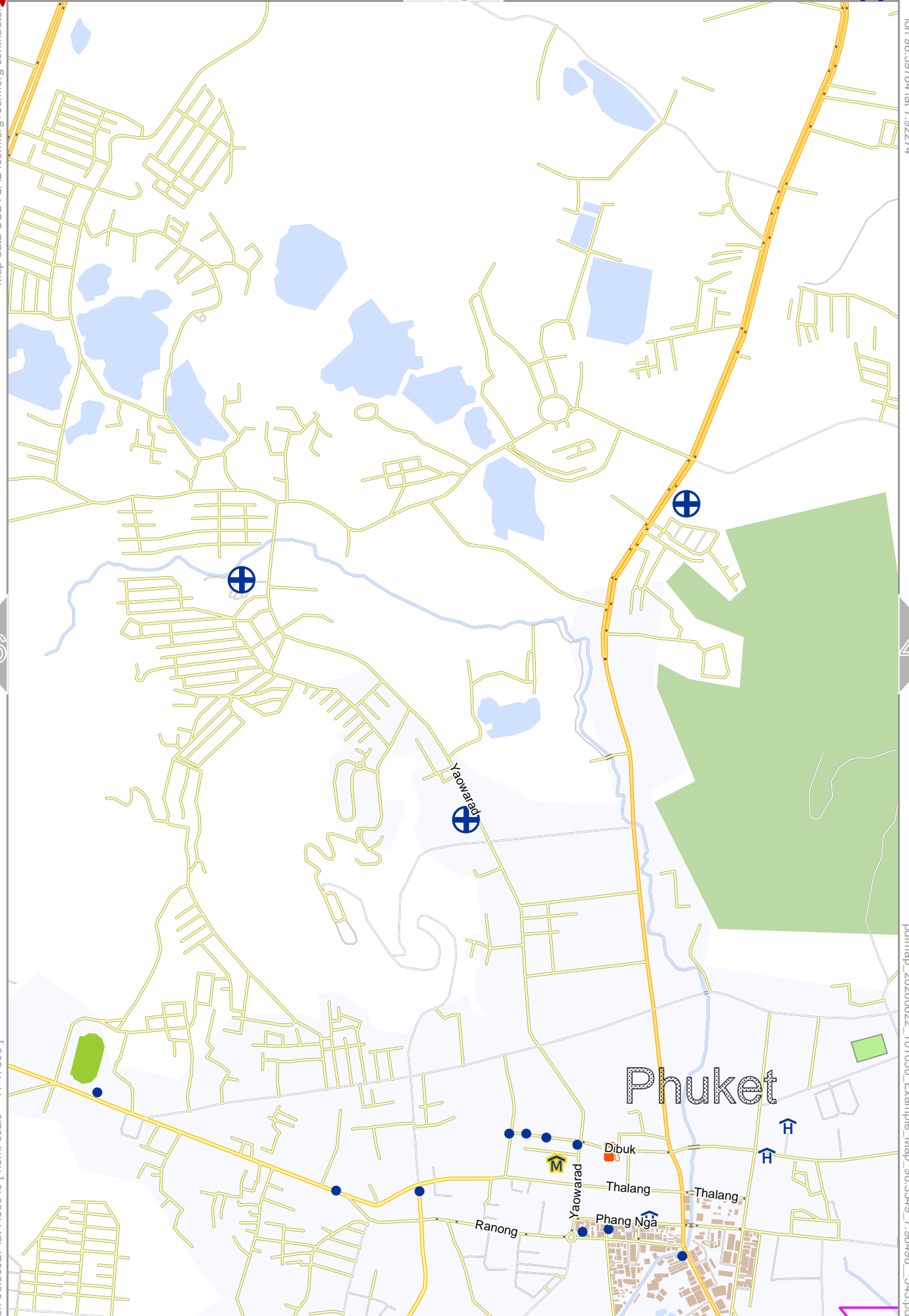
Map data CC BY SA 2 f os m. org+osm. org contributors

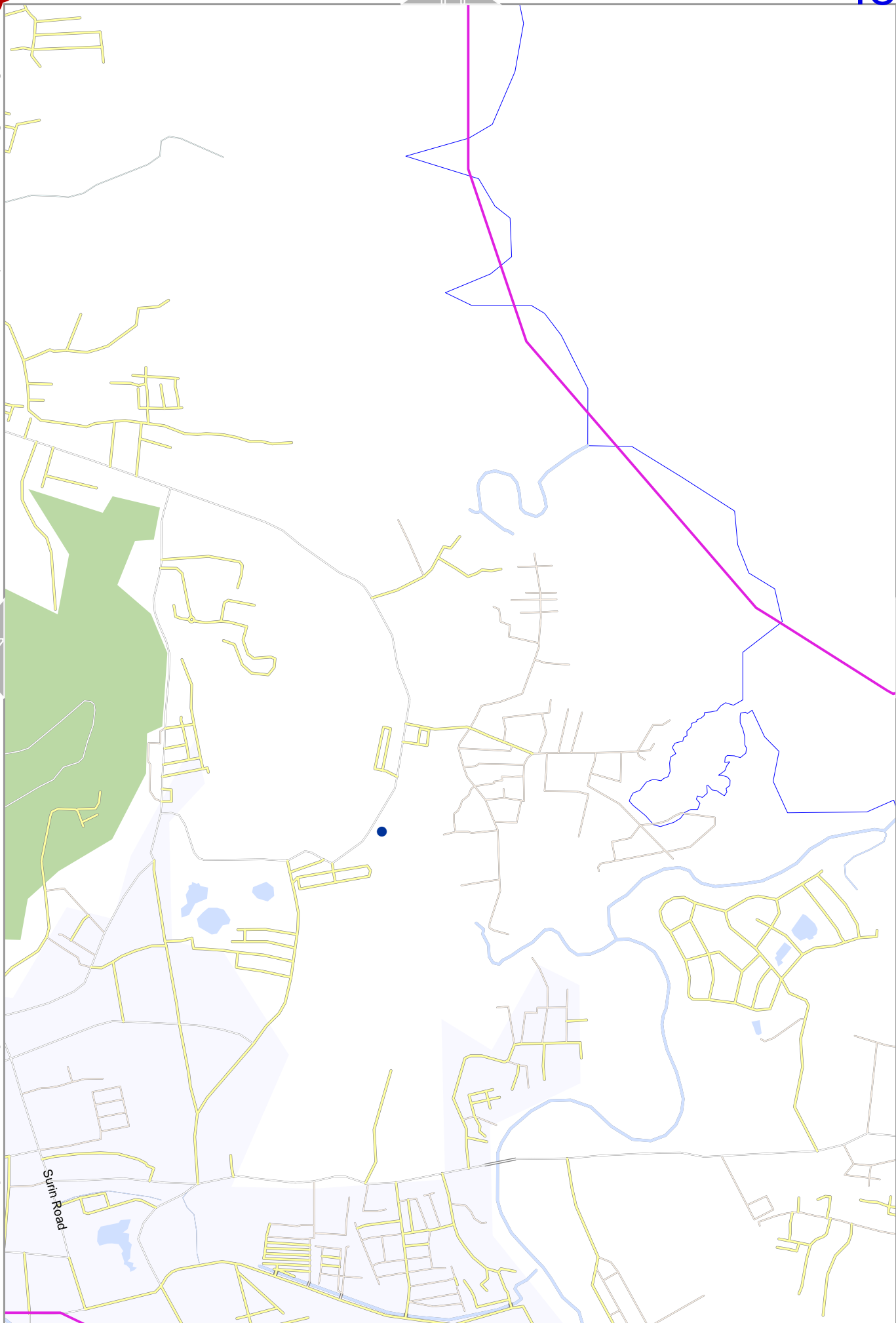
lon 98.39784 lat 7.92274

[ lon 98.36927 lat 7.86049 | nom. scale = 1 / 17500 ]

pdfmap\_20260622\_101050\_Example\_Map\_98.3549\_7.96498\_543.pdf

0 100 m 900 m











Map data CC BY SA 2 f os m. org + os m. org contributors

lon 98.31212 lat 7.89049

50

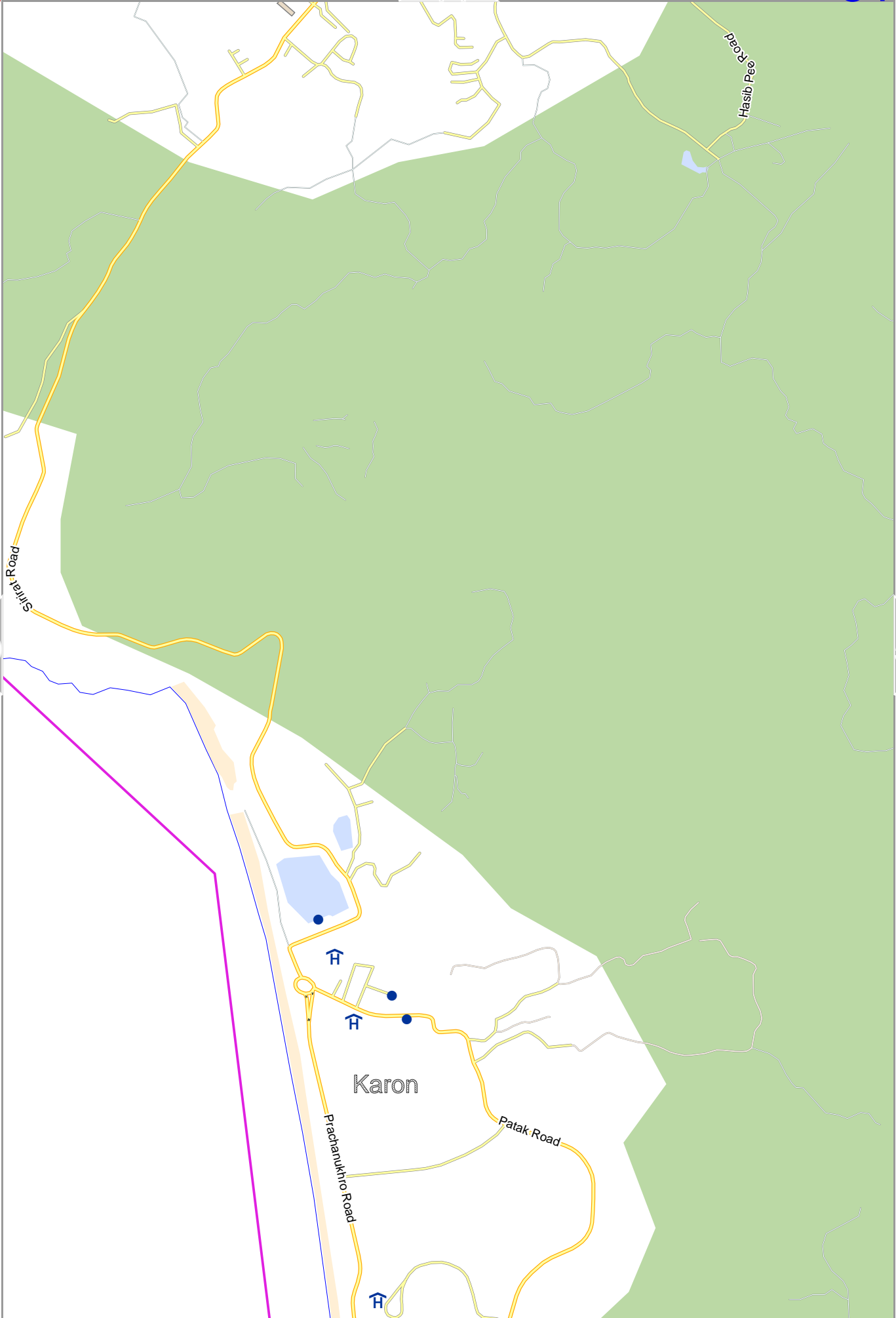
52

[ lon 98.28355 lat 7.83824 | nom. scale = 1 / 17500 ]

pdfmap\_20260622\_101050\_Example\_Map\_98.3549\_7.96498\_543.pdf

0 100 m 900 m

58





Map data CC BY SA 2 f osm.org + osm.org contributors

lon 98.34069 lat 7.89049

51

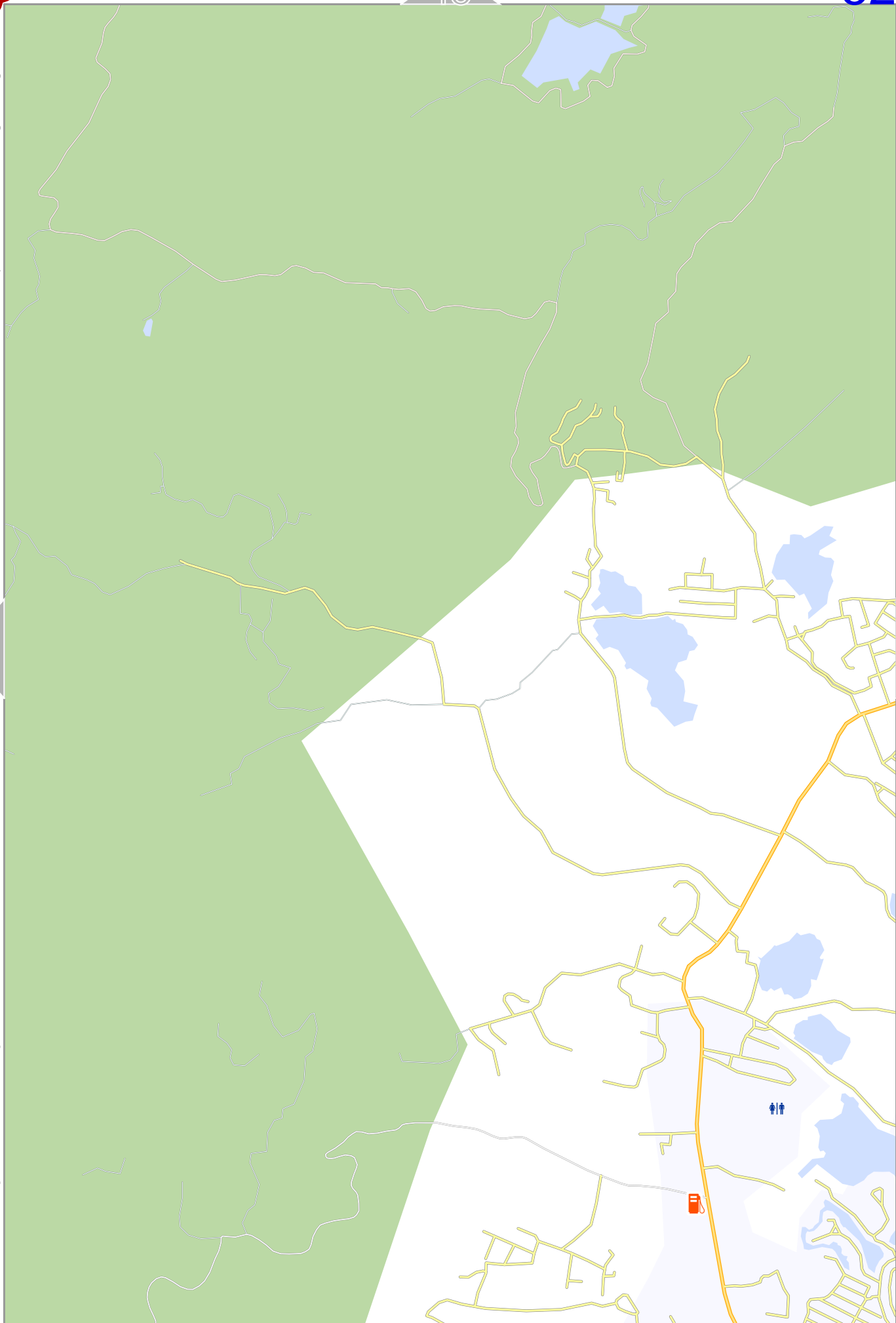
53

[ lon 98.31212 lat 7.83824 | nom. scale = 1 / 17500 ]

pdfmap\_20260622\_101050\_Example\_Map\_98.3549\_7.96498\_543.pdf

0 100 m 900 m

59





Map data CC BY SA 2 f os m. org + os m. org contributors

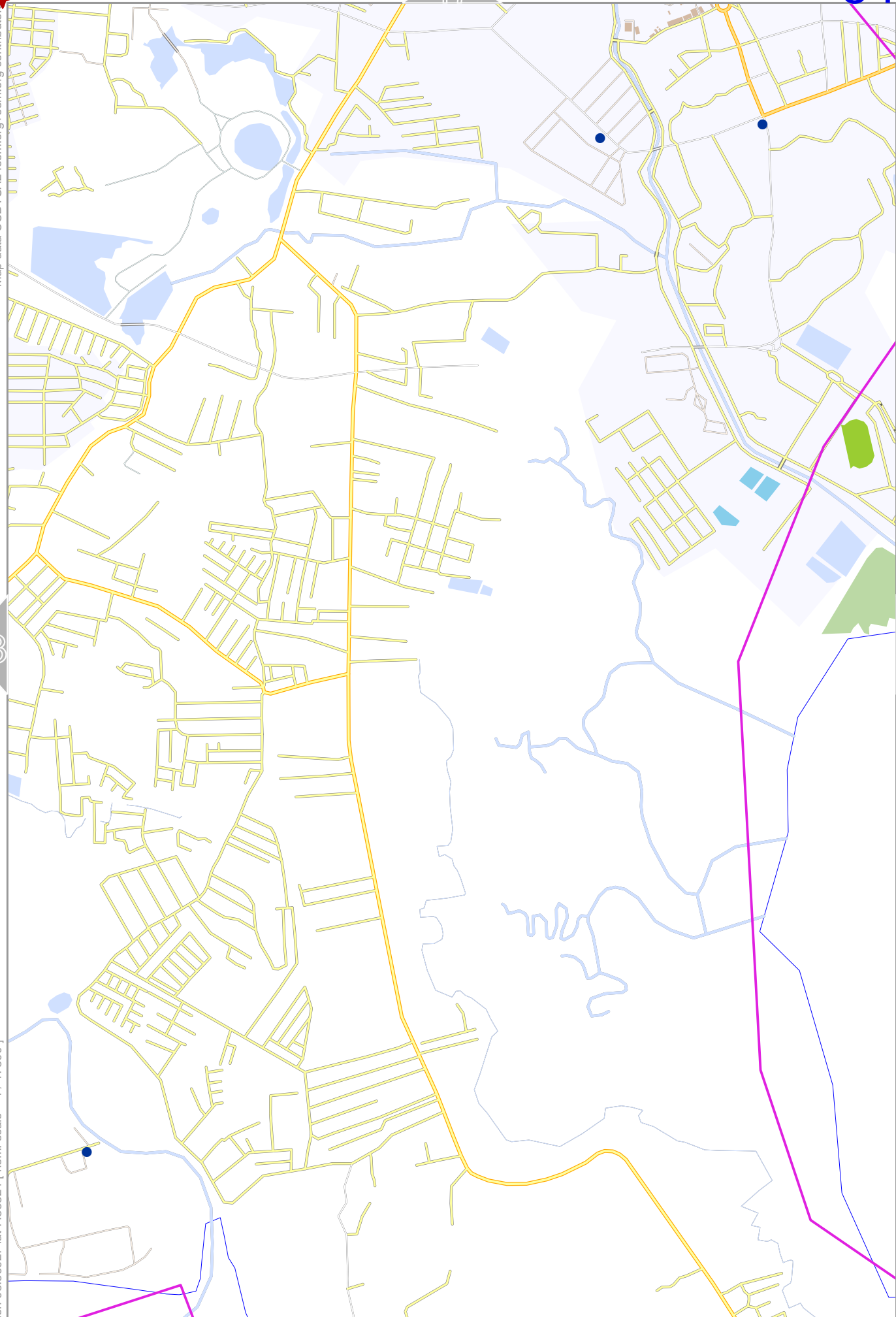
lon 98.36927 lat 7.89049

[lon 98.34069 lat 7.83824 | nom. scale = 1 / 17500 ]

pdfmap\_20260622\_101050\_Example\_Map\_98.3549\_7.96498\_543.pdf

0 100 m 900 m







Map data © CC BY-SA 2.0, fofm.org+osm.org contributors

lon 98.42641 lat 7.89049

Sea Gipsy Village

[lon 98.39764 lat 7.83824 | nom. scale = 1 / 117500 ]

pdfmap\_20260622\_101050\_Example\_Map\_98.3549\_7.96498\_543.pdf

0 100 m 900 m





Map data CCBYSA2 fosm.org+osm.org contributors

lon 98.28355 lat 7.83824

lon 98.25499 lat 7.79600 | nom. scale = 1 / 117500

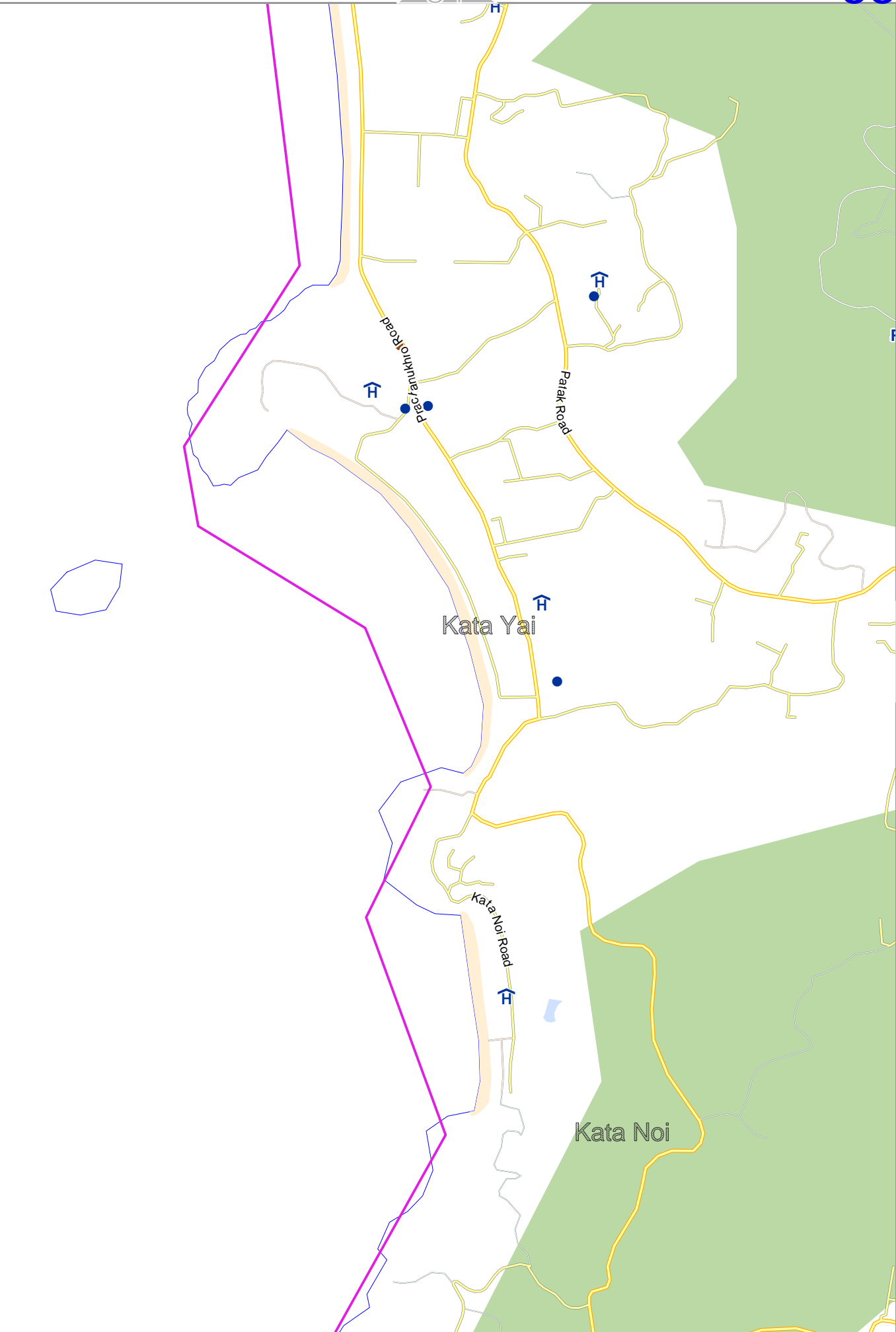
pdfmap\_20260622\_101050\_Example\_Map\_98.3549\_7.96498\_543.pdf

0 100 m 900 m



Kata Noi

Kata Yai





Ban Klang

Yot Sane 2

Patak Road

Uksan2 S16



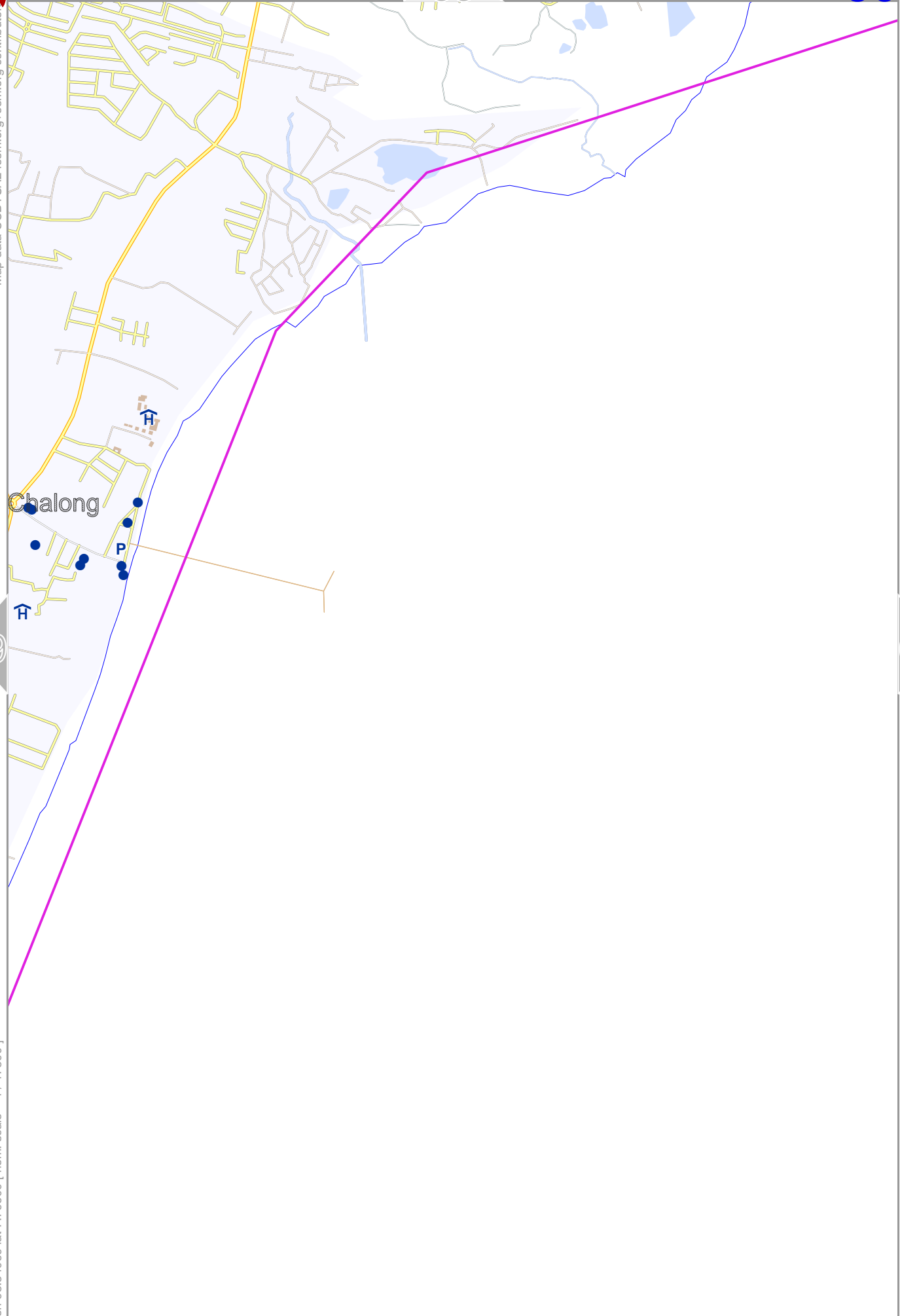
# Example\_Map

53

60

Map data CC BY SA 2 f os m. org + os m. org contributors

lon 98.36927 lat 7.83824



Chalong

P

H

59

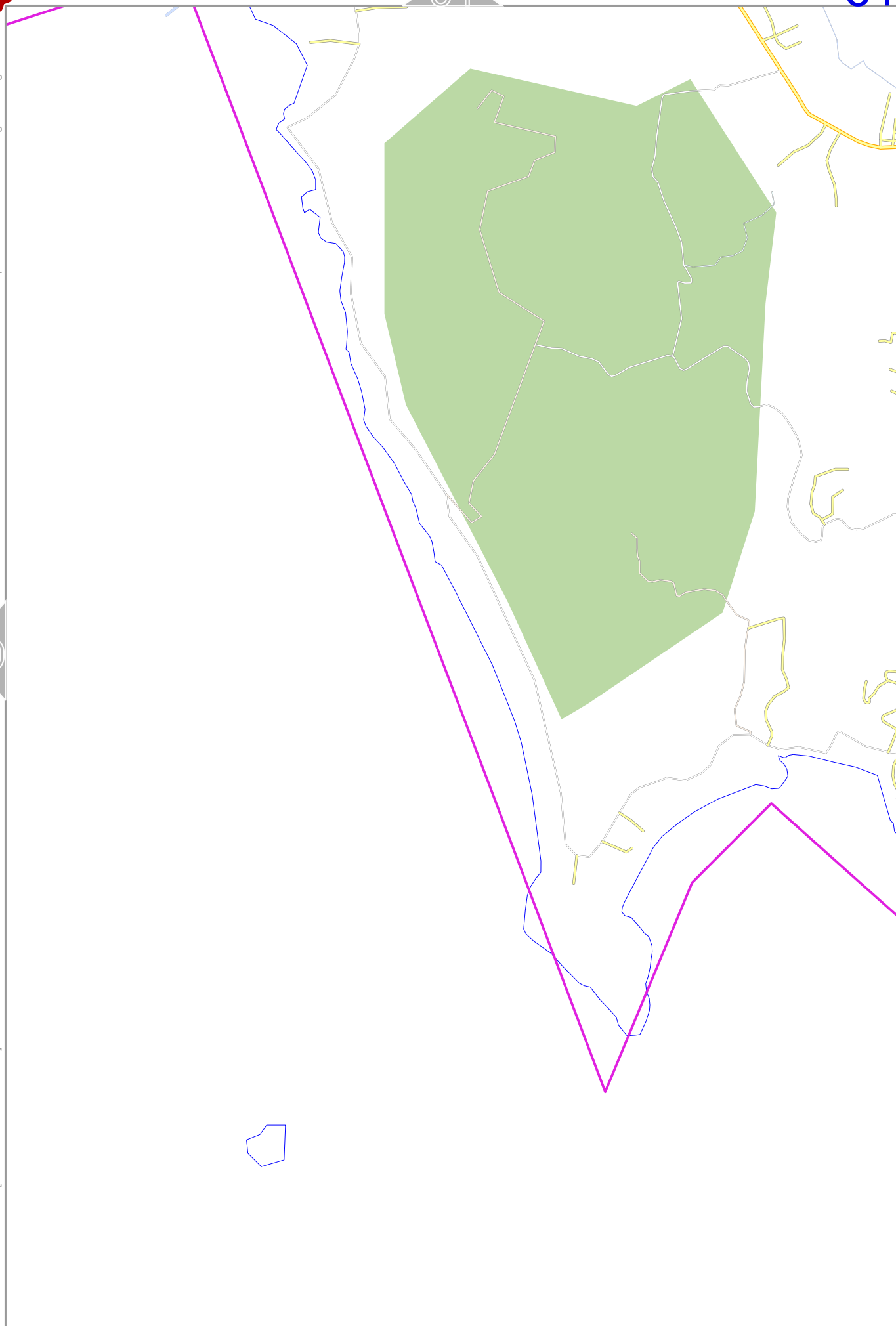
61

lon 98.34069 lat 7.79600 [ nom. scale = 1 / 117500 ]

pdfmap\_20260622\_101050\_Example\_Map\_98.3549\_7.96498\_543.pdf

0 100 m 900 m

67





Map data CC BY SA 2 f os m. org + os m. org contributors

lon 98.42641 lat 7.83824

61

63

lon 98.39784 lat 7.79600 [ nom. scale = 1 / 17500 ]

pdfmap\_20260622\_101050\_Example\_Map\_98.3549\_7.96498\_543.pdf

0 100 m 900 m

69



Map data © OpenStreetMap contributors

lon 98.45498 lat 7.83824

62

lon 98.42641 lat 7.79600 | nom. scale = 1 / 117500

pdfmap\_20260622\_101050\_Example\_Map\_98.3549\_7.96498\_543.pdf

0 100 m 900 m



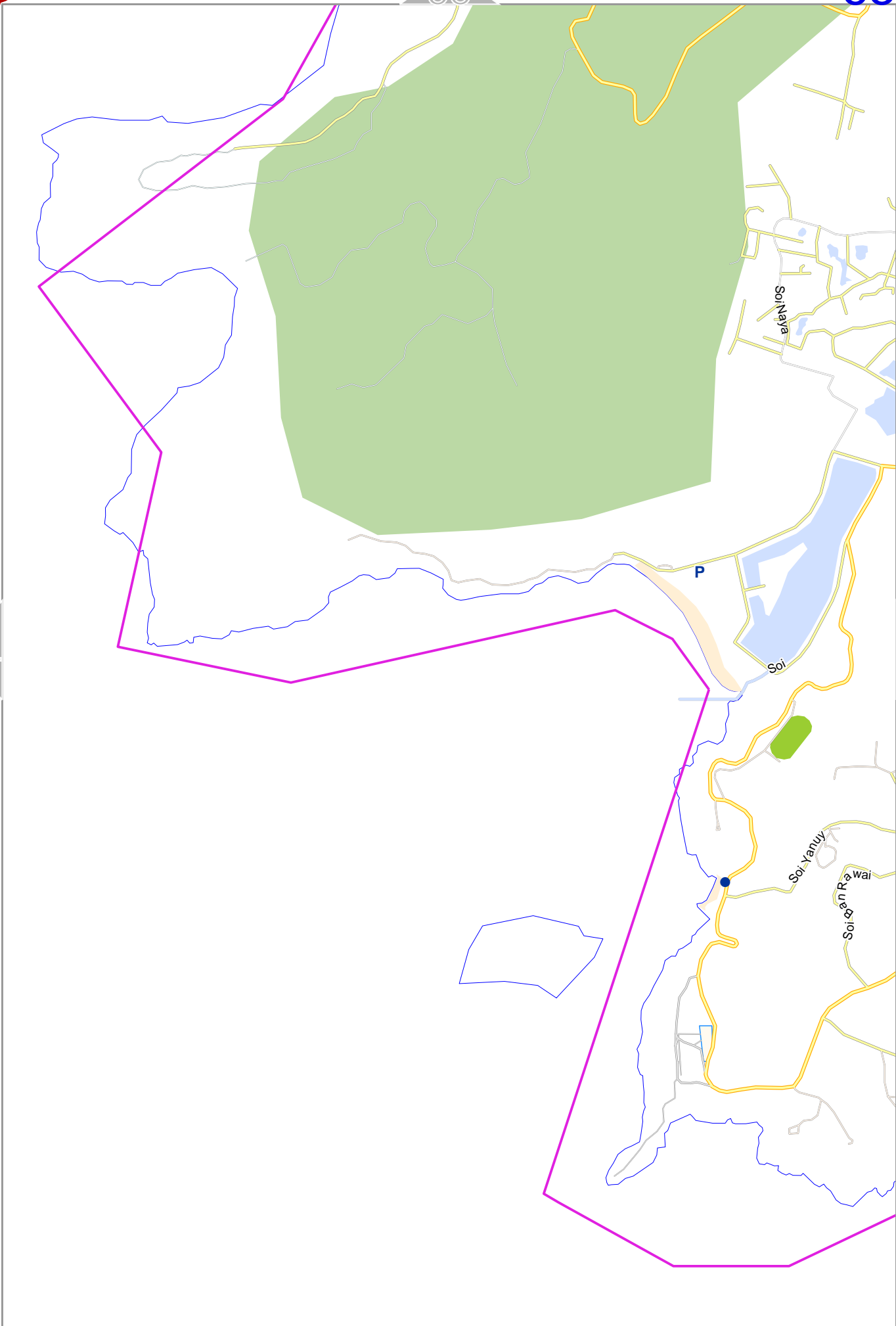
Map data © OpenStreetMap contributors

lon 98.28355 lat 7.79600

[ lon 98.25499 lat 7.75375 | nom. scale = 1 / 117500 ]

pdfmap\_20260622\_101050\_Example\_Map\_98.3549\_7.96498\_543.pdf

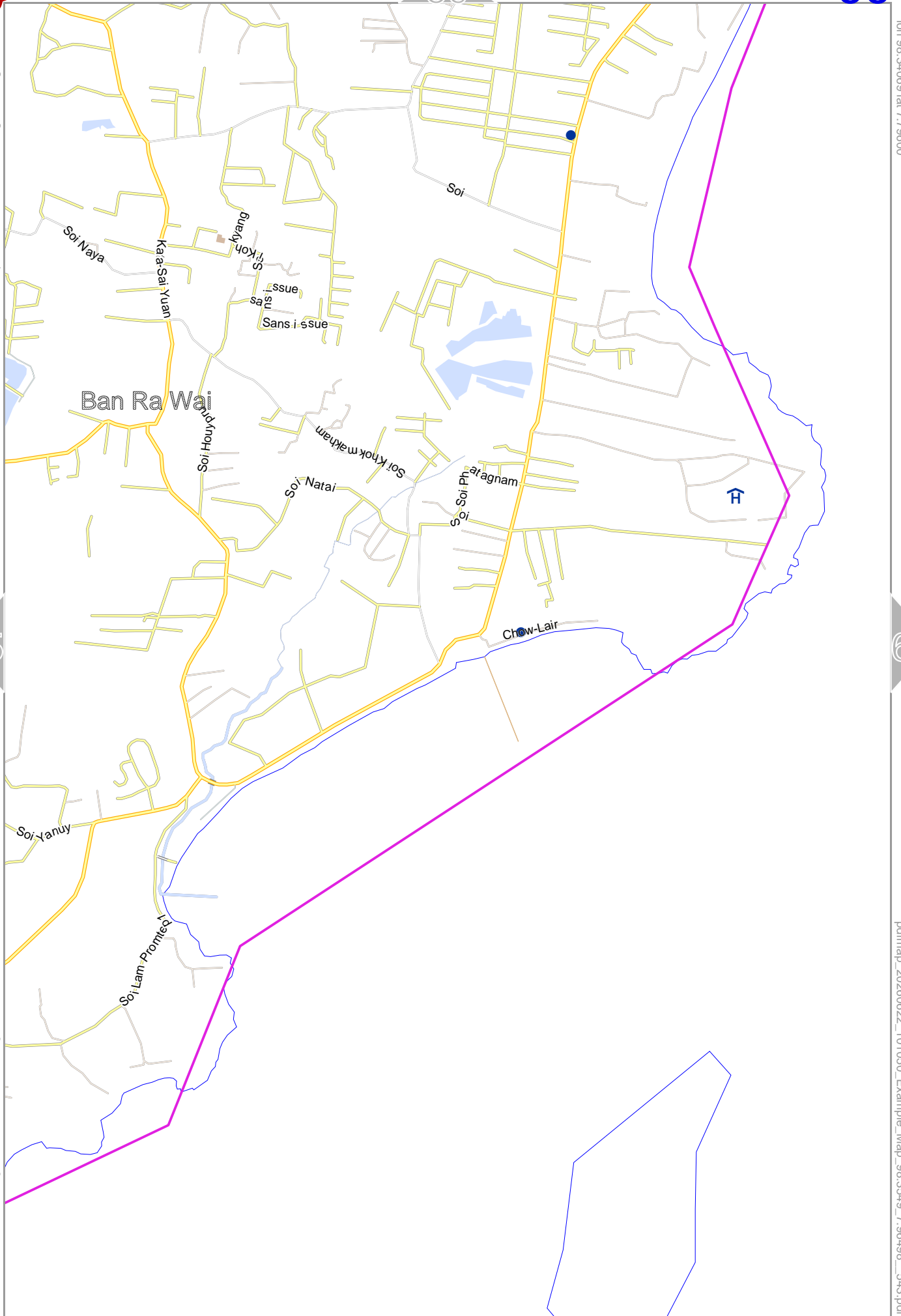
0 100 m 900 m





Map data CC BY SA 2 f os m . org + os m . org contributors

lon 98.34069 lat 7.79600



lon 98.31212 lat 7.75375 [ nom. scale = 1 / 17500 ]

pdfmap\_20260622\_101050\_Example\_Map\_98.3549\_7.96498\_543.pdf

0 100 m 900 m



Map data © OpenStreetMap contributors

lon 98.36927 lat 7.79600

66

68

lon 98.34069 lat 7.75375 | nom. scale = 1 / 117500 |

pdfmap\_20260622\_101050\_Example\_Map\_98.3549\_7.96498\_543.pdf

0 100 m 900 m



Map data © OpenStreetMap contributors

lon 98.39784 lat 7.79600

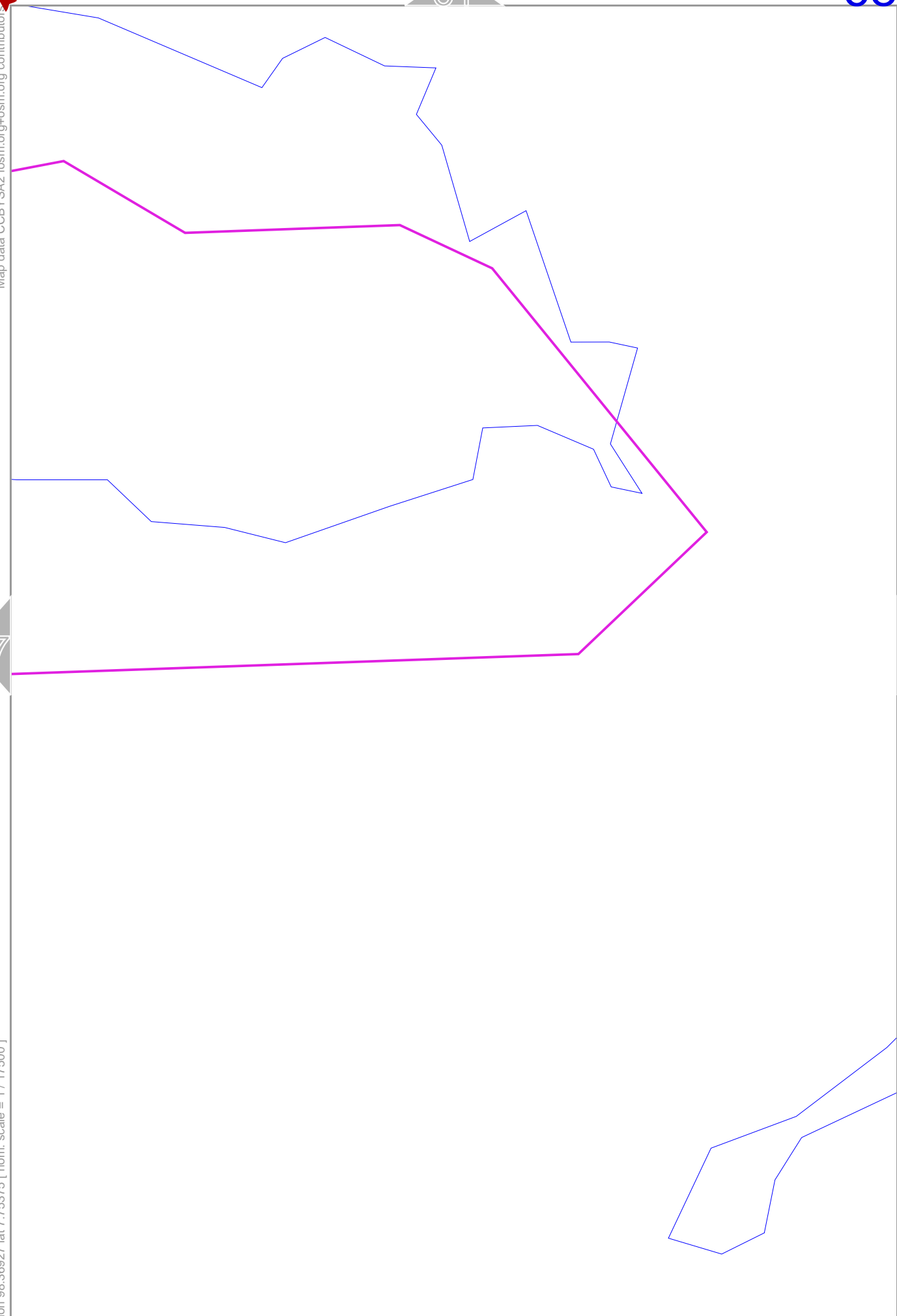
[lon 98.36927 lat 7.75375 | nom. scale = 1 / 117500 ]

pdfmap\_20260622\_101050\_Example\_Map\_98.3549\_7.96498\_543.pdf

0 100 m 900 m

67

69





Map data © OpenStreetMap contributors

lon 98.42641 lat 7.79600

68

70

lon 98.39784 lat 7.75375 | nom. scale = 1 / 17500

pdfmap\_20260622\_101050\_Example\_Map\_98.3549\_7.96498\_543.pdf

0 100 m 900 m



Map data © OpenStreetMap contributors

lon 98.45498 lat 7.79600



[ lon 98.42641 lat 7.75375 | nom. scale = 1 / 117500 ]

pdfmap\_20260622\_101050\_Example\_Map\_98.3549\_7.96498\_543.pdf

0 100 m 900 m