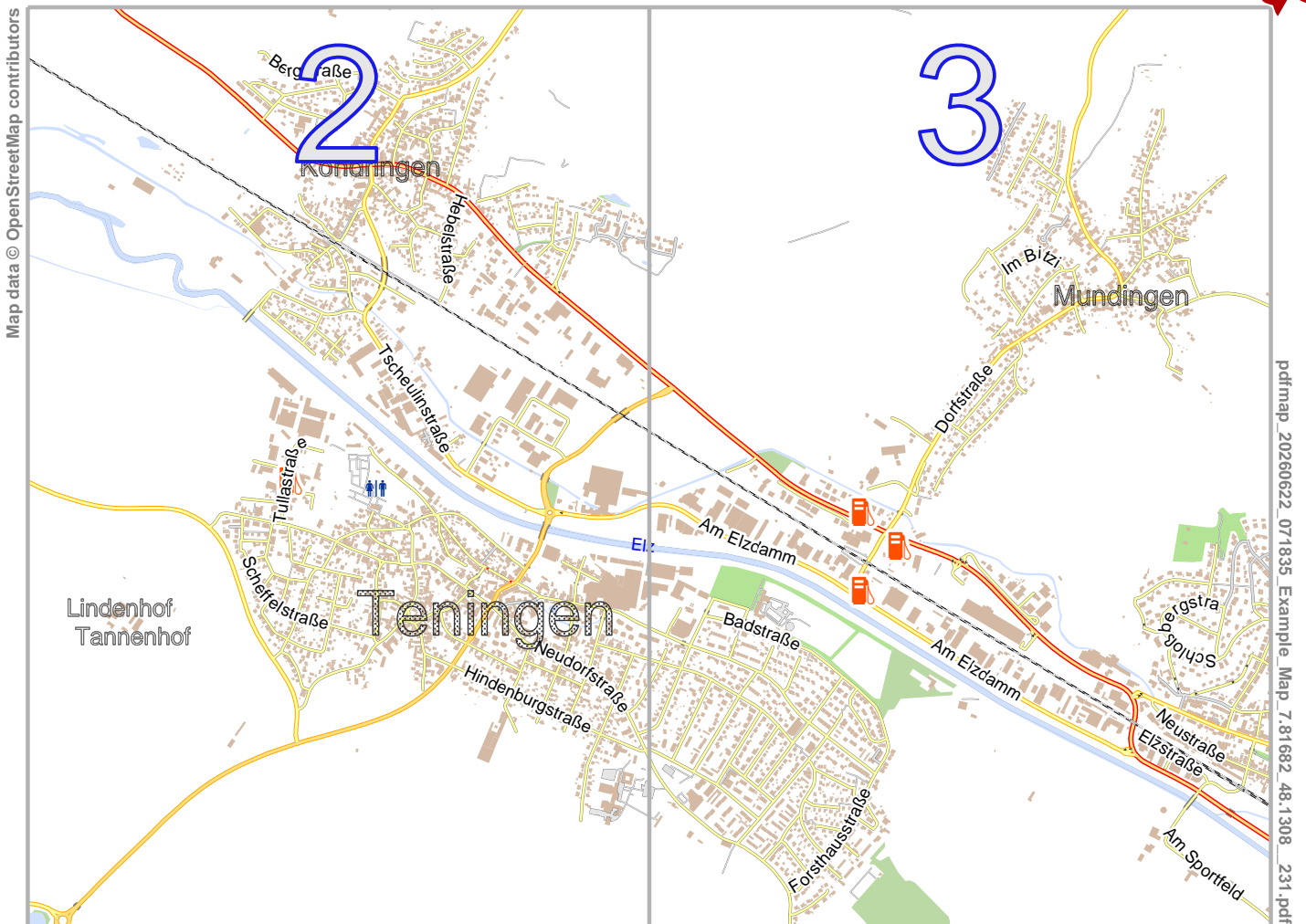


# Example\_Map

lon 7.84221 lat 48.14342



Map data © OpenStreetMap contributors

pdfmap\_20260622\_071835\_Example\_Map\_7.81682\_48.1308\_231.pdf

lon 7.79143 lat 48.11821  
[ nom. scale = 1 / 21000 ]

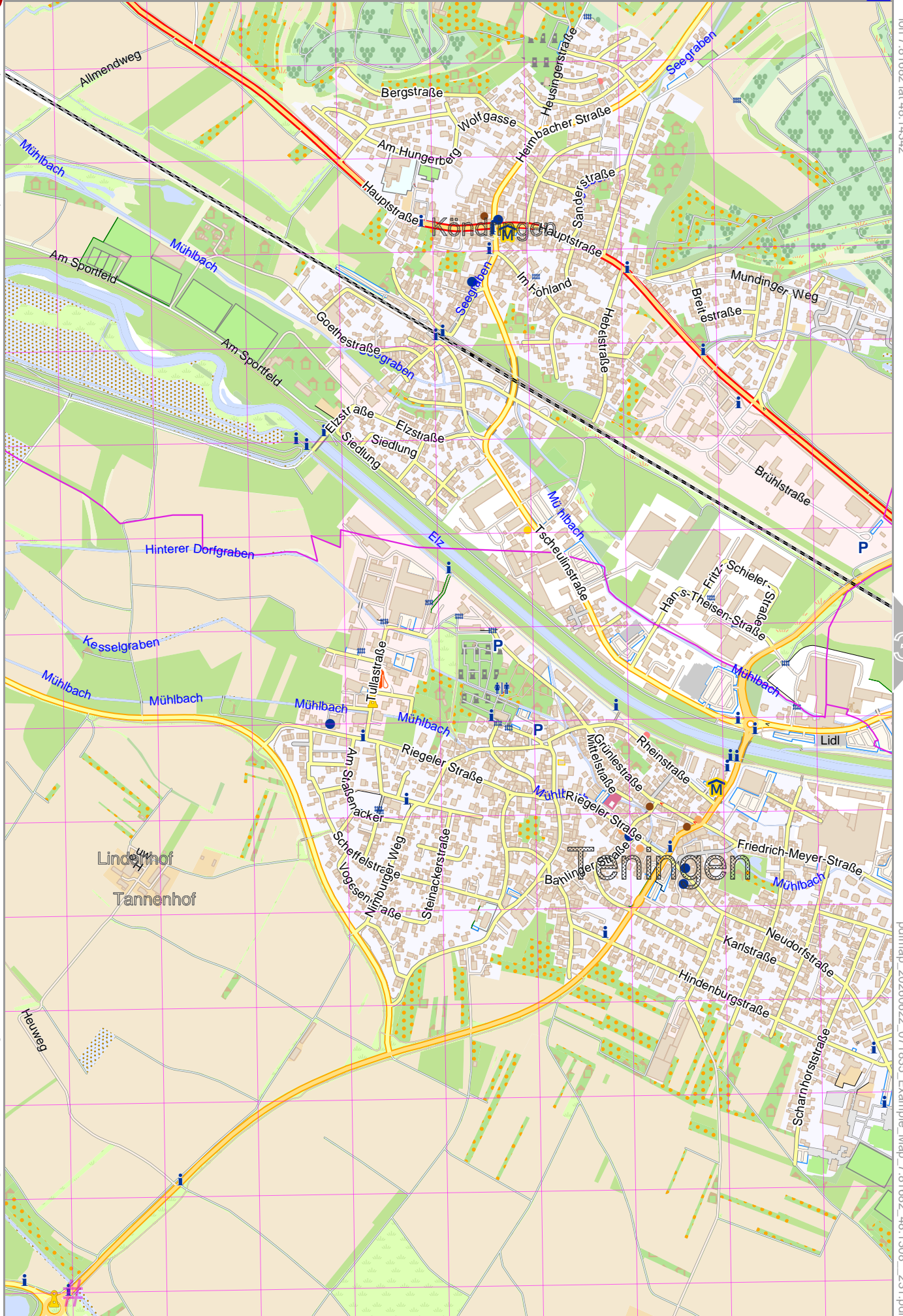


Map data © OpenStreetMap contributors

lon 7.81682 lat 48.14342

lon 7.79143 lat 48.11821 [ nom. scale = 1 / 10500 ]

pdfmap\_20260622\_071835\_Example\_Map\_7.81682\_48.1308\_231.pdf



# UTM: 32 U easting 410.20 km northing 5330.20 km  
UTM-Grid-width = 200m

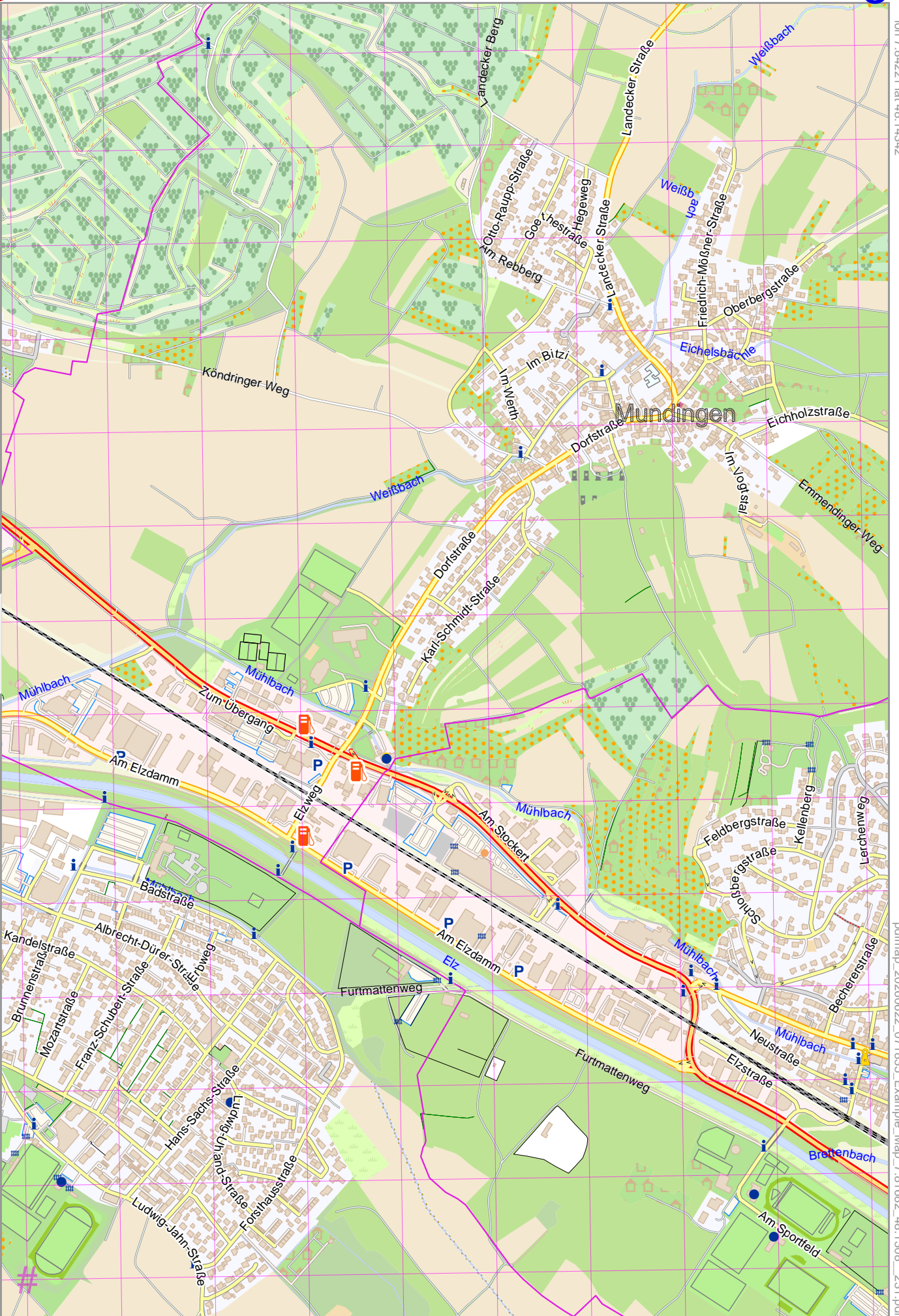


Map data © OpenStreetMap contributors

lon 7.84221 lat 48.14342

lon 7.81682 lat 48.11821 [ nom. scale = 1 / 10500 ]

pdfmap\_20260622\_071835\_Example\_Map\_7.81682\_48.1308\_231.pdf



# UTM: 32 U easting 412.00 km northing 5330.20 km  
UTM-Grid-width = 200m