

# Example\_Map

lon 50.83910 lat 61.70663



Map data © OpenStreetMap contributors



pdfmap\_20260620\_082634\_Example\_Map\_50.8138\_61.6945\_754.pdf

lon 50.78865 lat 61.68241  
[ nom. scale = 1 / 15000 ]



[www.milvusmap.eu](http://www.milvusmap.eu)

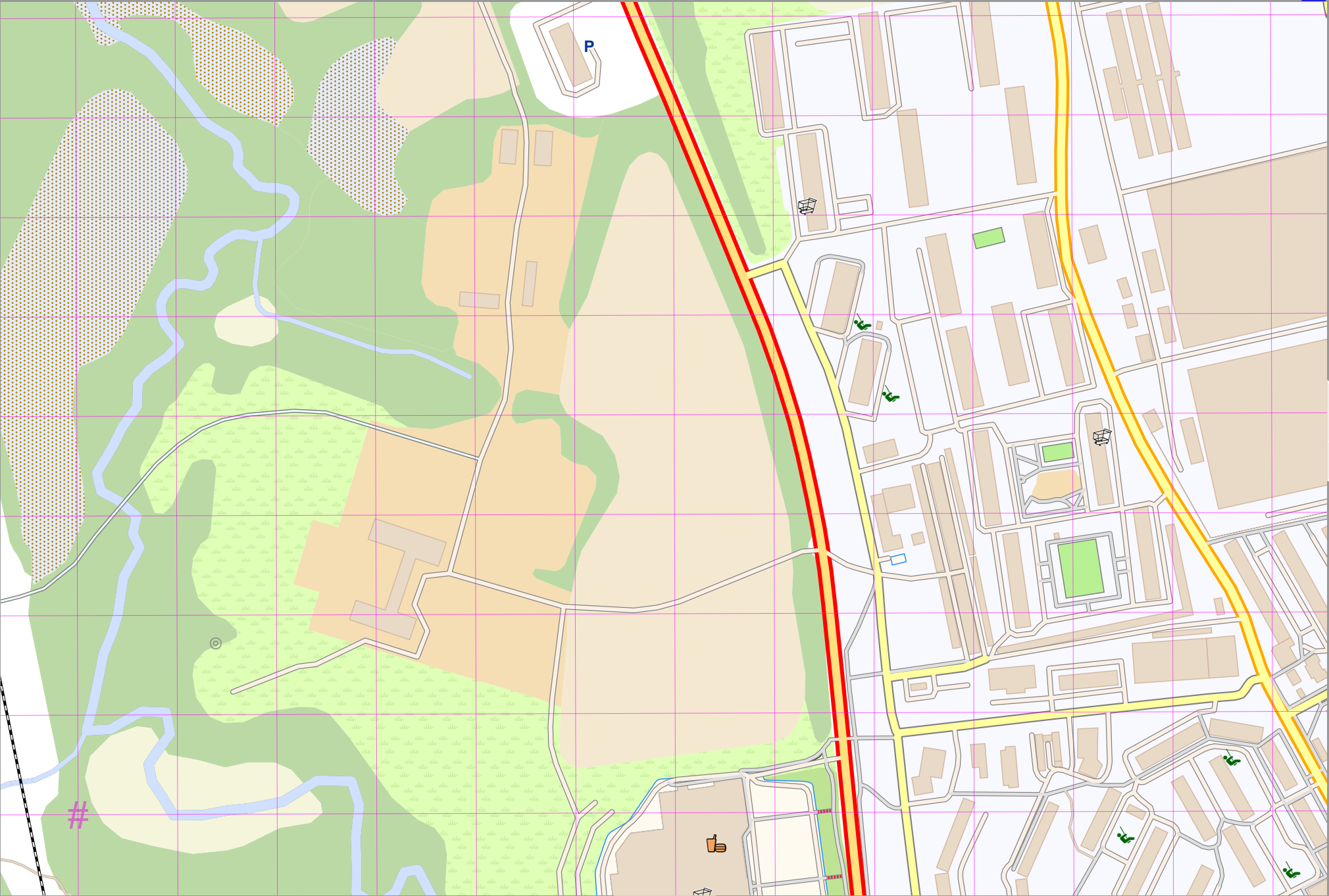




Map data © OpenStreetMap contributors

lon: 50.78865 lat: 61.69856 [ nom. scale = 1 / 5000 ]

# UTM: 39 V easting 488.90 km northing 6840.70 km  
UTM-Grid-width = 100m



lon: 50.81388 lat: 61.70663

pdfmap\_20260620\_082634\_Example\_Map\_50.8138\_61.6945\_754.pdf





# Example\_Map

3

top

Map data © OpenStreetMap contributors

2

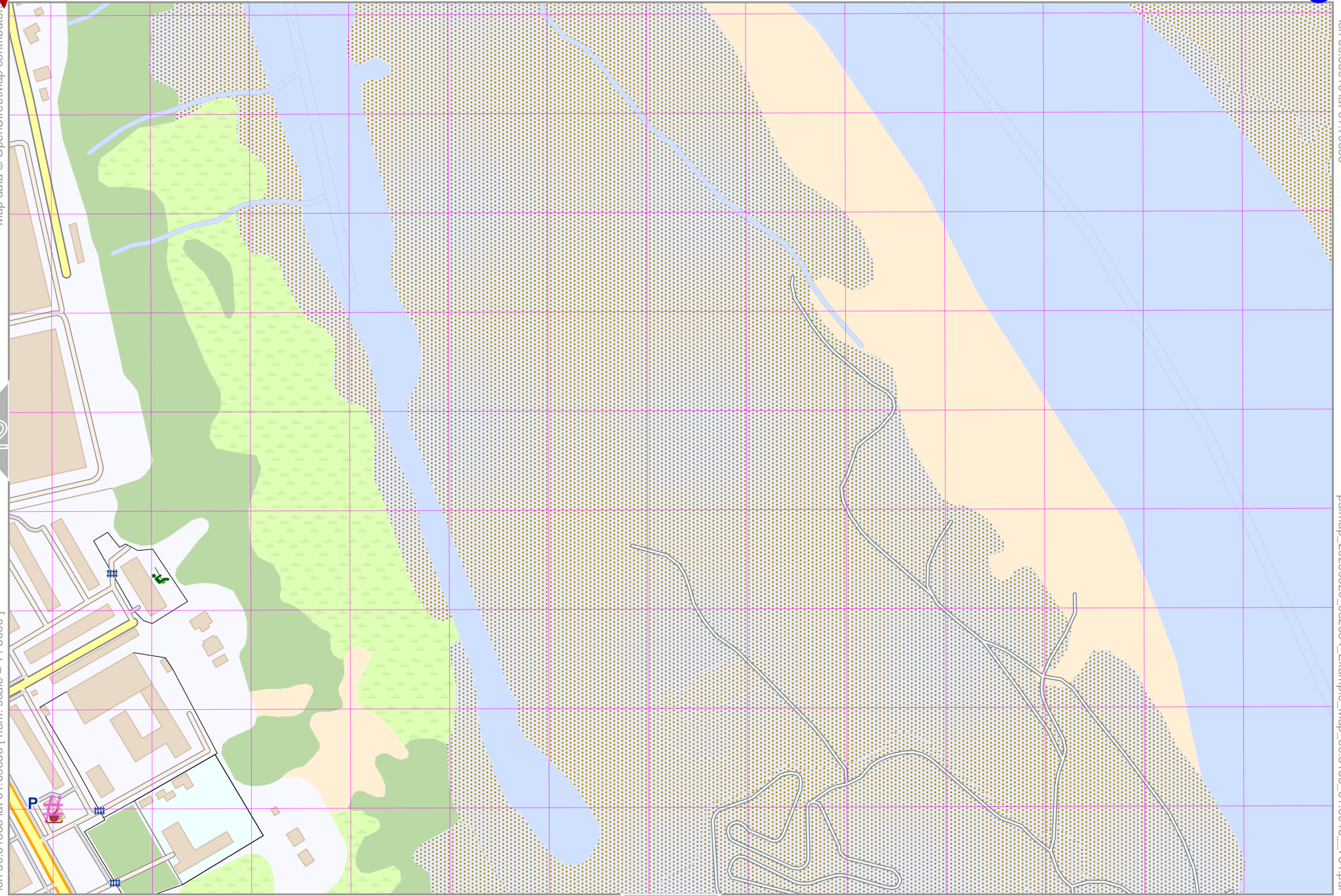
lon: 50.81388 lat: 61.69856 [ nom. scale = 1 / 5000 ]

lon: 50.83910 lat: 61.70663

pdfmap\_20260620\_082634\_Example\_Map\_50.8138\_61.6945\_754.pdf

5

# UTM: 39 V easting 490.20 km northing 6840.70 km  
UTM-Grid-width = 100m



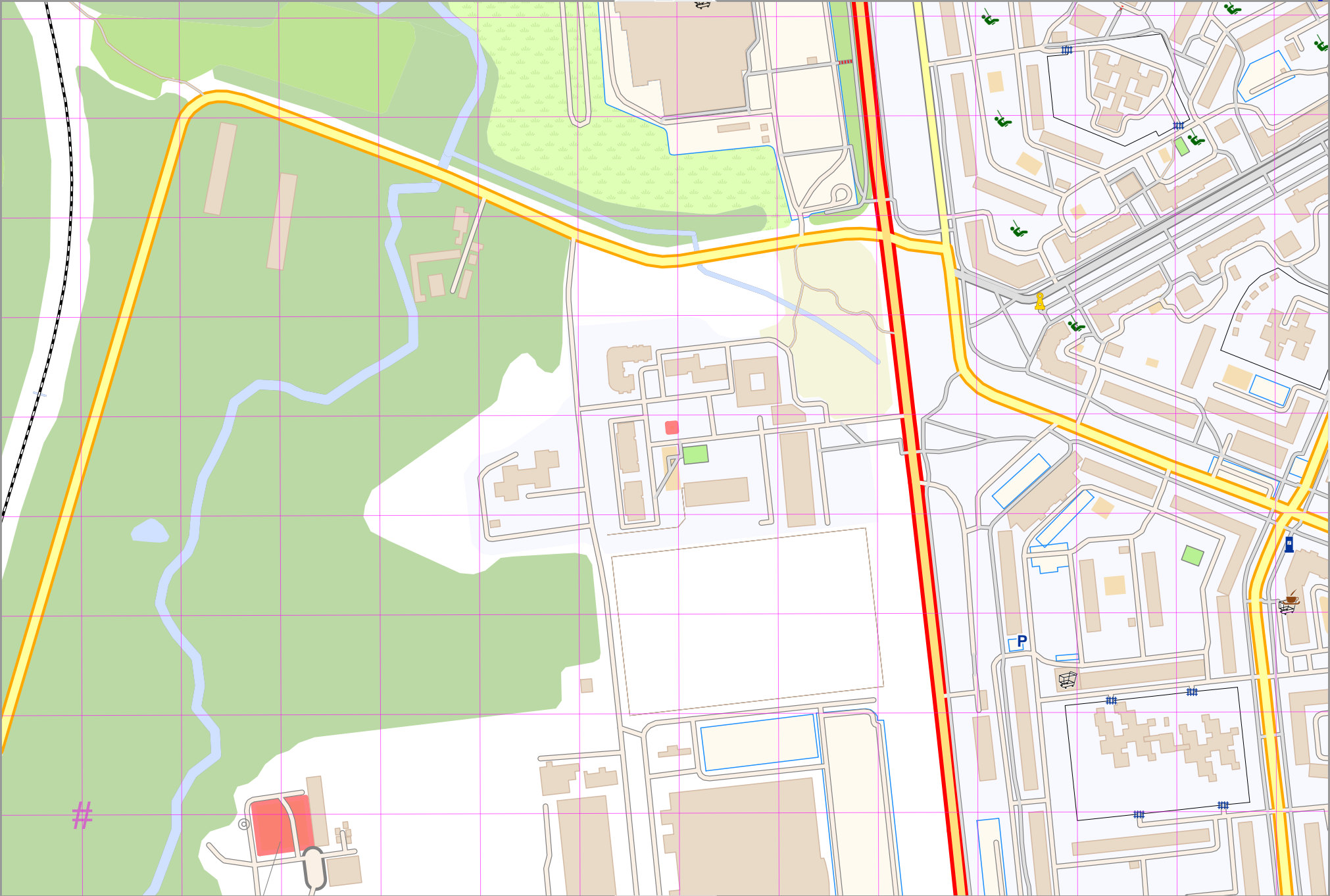


# Example\_Map

Map data © OpenStreetMap contributors

lon: 50.78865 lat: 61.69048 [ nom. scale = 1 / 5000 ]

# UTM: 39 V easting 488.90 km northing 6839.80 km  
UTM-Grid-width = 100m



lon: 50.81388 lat: 61.69856

pdfmap\_20260620\_082634\_Example\_Map\_50.8138\_61.6945\_754.pdf



[www.milvusmap.eu](http://www.milvusmap.eu)



5

4

2

6

top



# Example\_Map

top

5

3

Map data © OpenStreetMap contributors

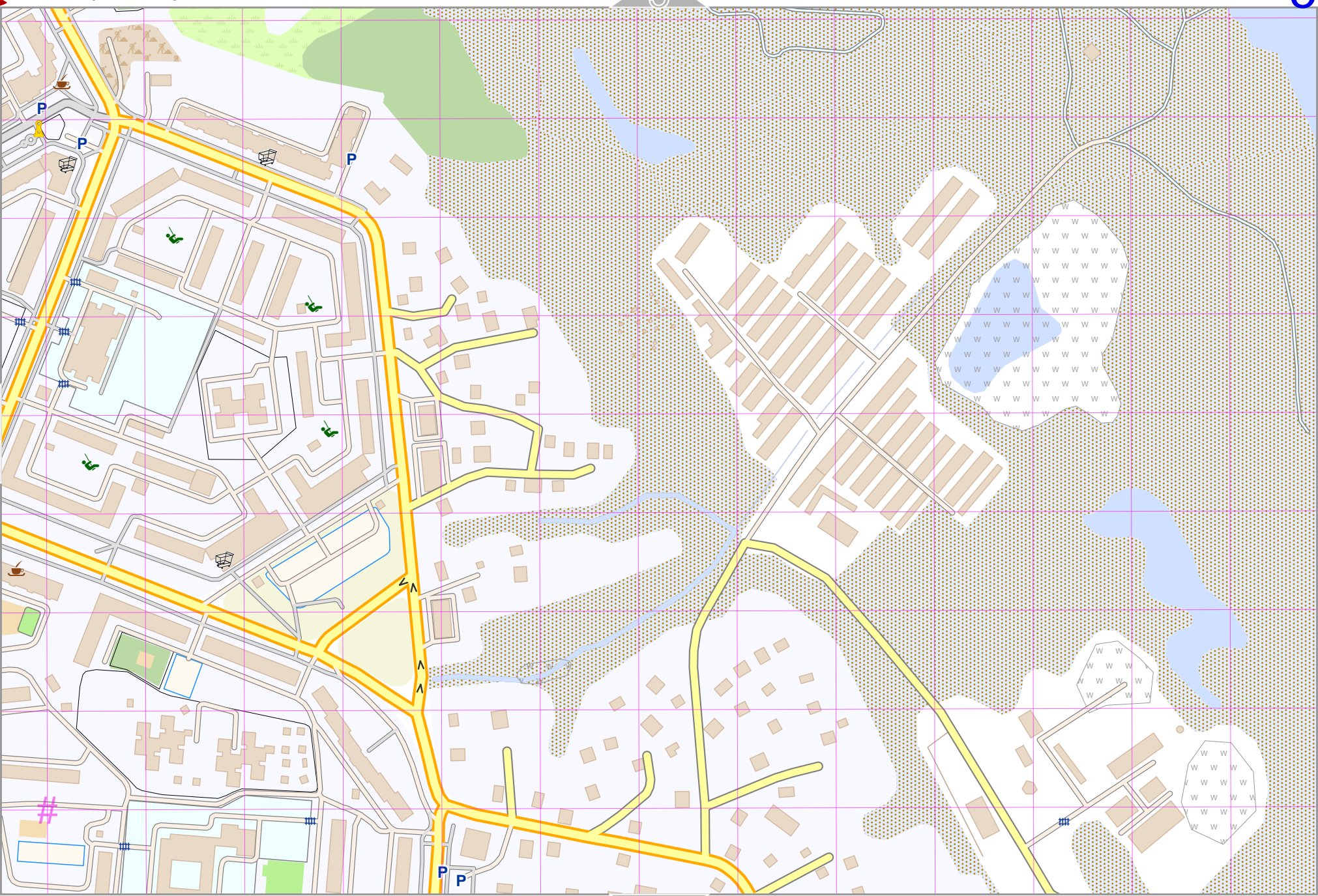
lon 50.839101 lat 61.69956

lon 50.81388 lat 61.69048 [ nom. scale = 1 / 5000 ]

pdfmap\_20260620\_082634\_Example\_Map\_50.8138\_61.6945\_754.pdf

# UTM: 39 V easting 490.20 km northing 6839.80 km  
UTM-Grid-width = 100m

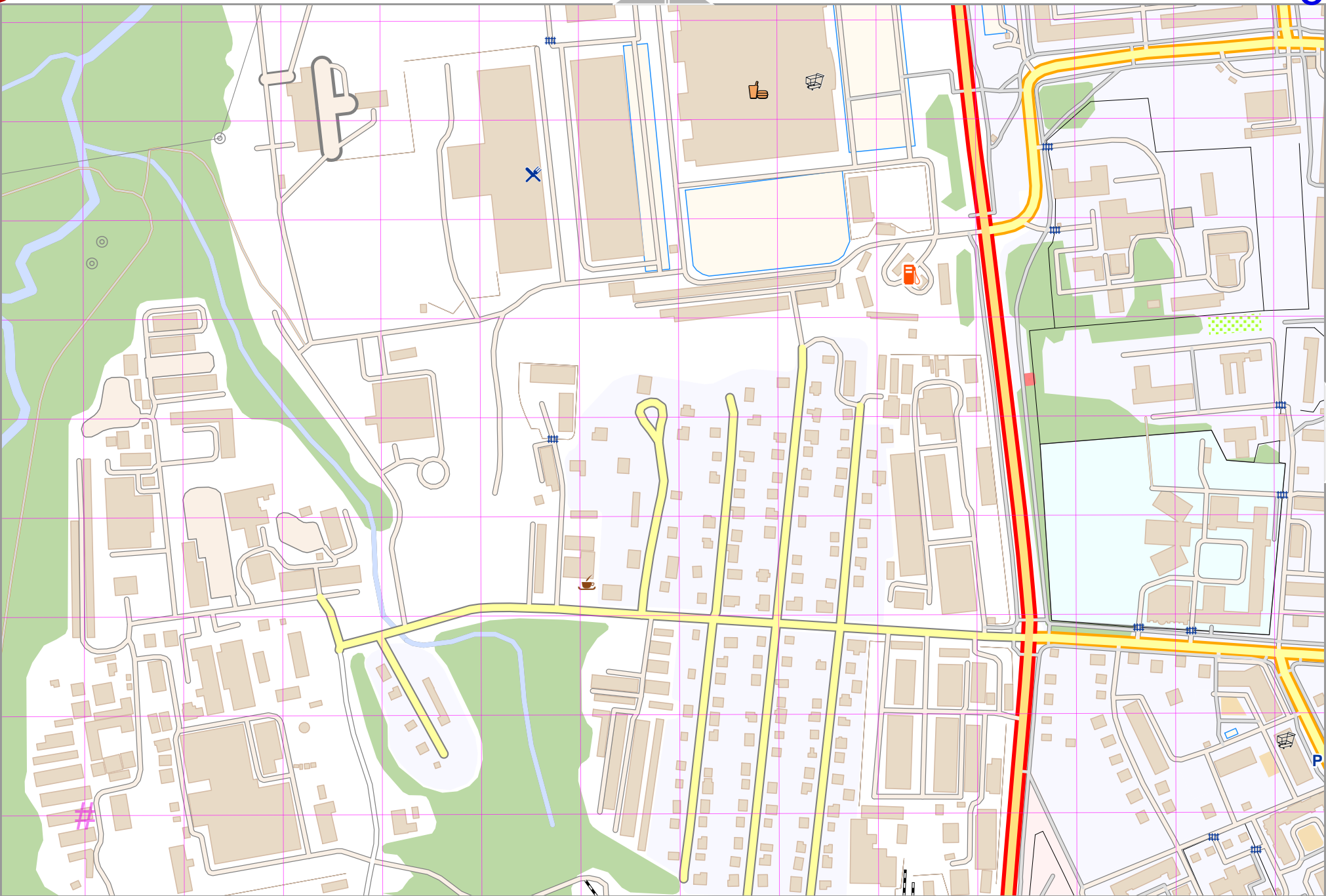
7





Map data © OpenStreetMap contributors

lon 50.78865 lat 61.68241 [ nom. scale = 1 / 5000 ]



lon 50.81388 lat 61.69048

pdfmap\_20260620\_082634\_Example\_Map\_50.8138\_61.6945\_754.pdf

# UTM: 39 V easting 488.90 km northing 6838.90 km  
UTM-Grid-width = 100m



# Example\_Map

7 top

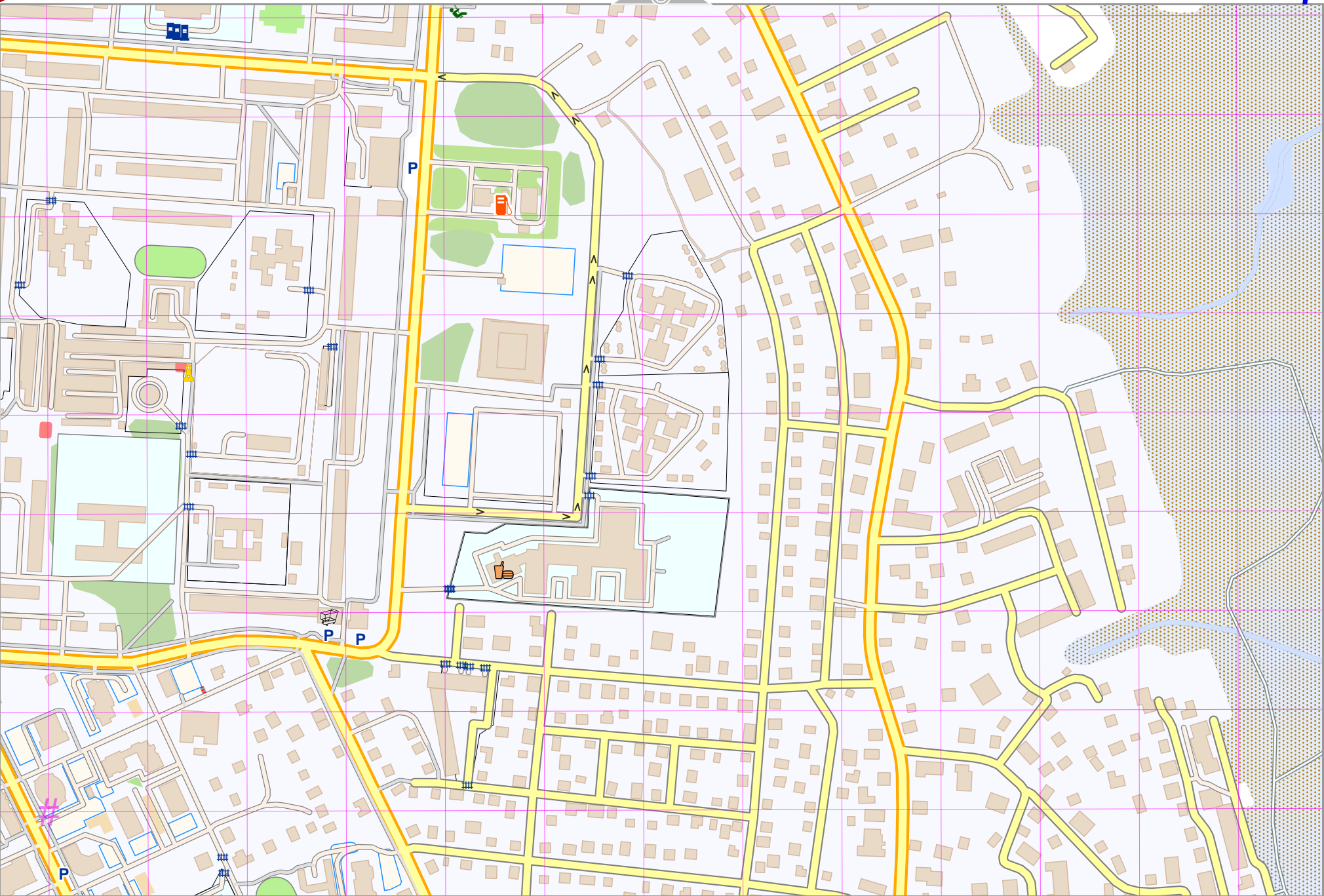
Map data © OpenStreetMap contributors

lon:50.81388 lat:61.68241 [ nom. scale = 1 / 5000 ]

5

lon:50.83910 lat:61.69048

pdfmap\_20260620\_082634\_Example\_Map\_50.8138\_61.6945\_754.pdf



# UTM: 39 V easting 490.20 km northing 6838.90 km  
UTM-Grid-width = 100m