

Example_Map

lon 50.83910 lat 61.70663



Map data © OpenStreetMap contributors



pdfmap_20260620_082559_Example_Map_50.8138_61.6945_917.pdf

lon 50.78865 lat 61.68241
[nom. scale = 1 / 15000]



www.milvusmap.eu

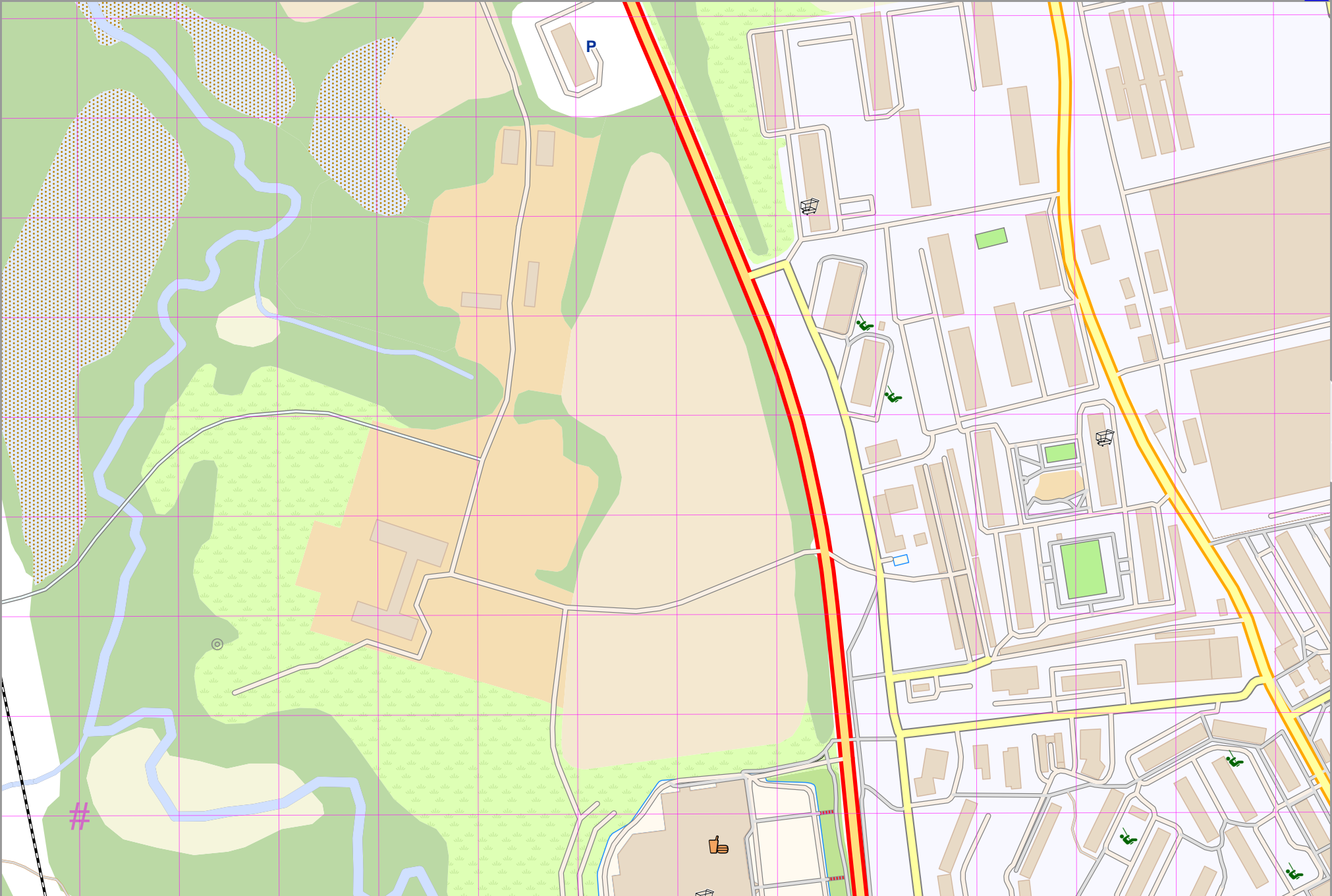




Map data © OpenStreetMap contributors

lon: 50.78865 lat: 61.69856 [nom. scale = 1 / 5000]

UTM: 39 V easting 488.90 km northing 6840.70 km
UTM-Grid-width = 100m



lon: 50.81388 lat: 61.70663

pdfmap_20260620_082559_Example_Map_50.8138_61.6945_917.pdf





Map data © OpenStreetMap contributors

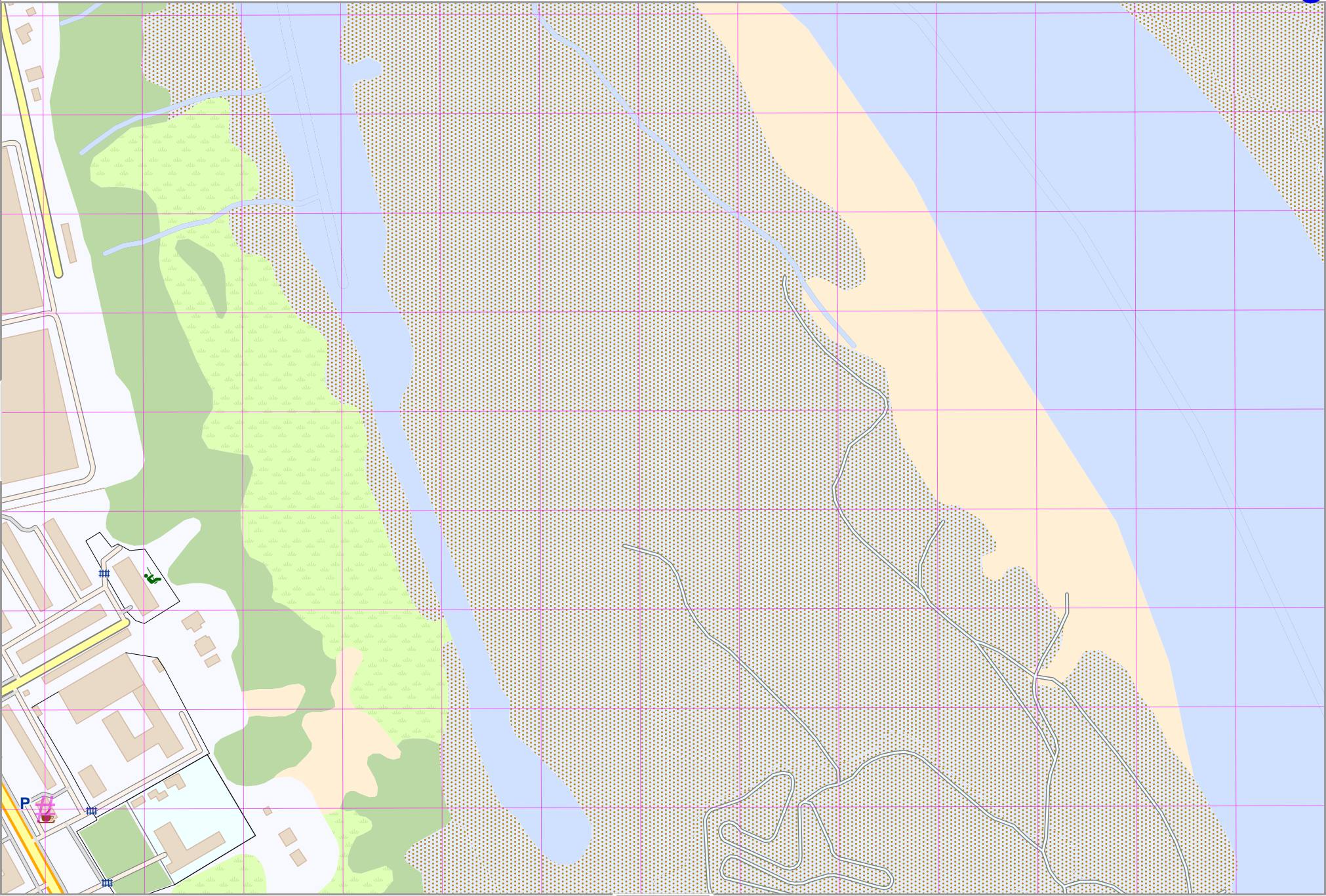
lon:50.81388 lat:61.69856 [nom. scale = 1 / 5000]

lon:50.83910 lat:61.70663

pdfmap_20260620_082559_Example_Map_50.8138_61.6945_917.pdf



UTM: 39 V easting 490.20 km northing 6840.70 km
UTM-Grid-width = 100m



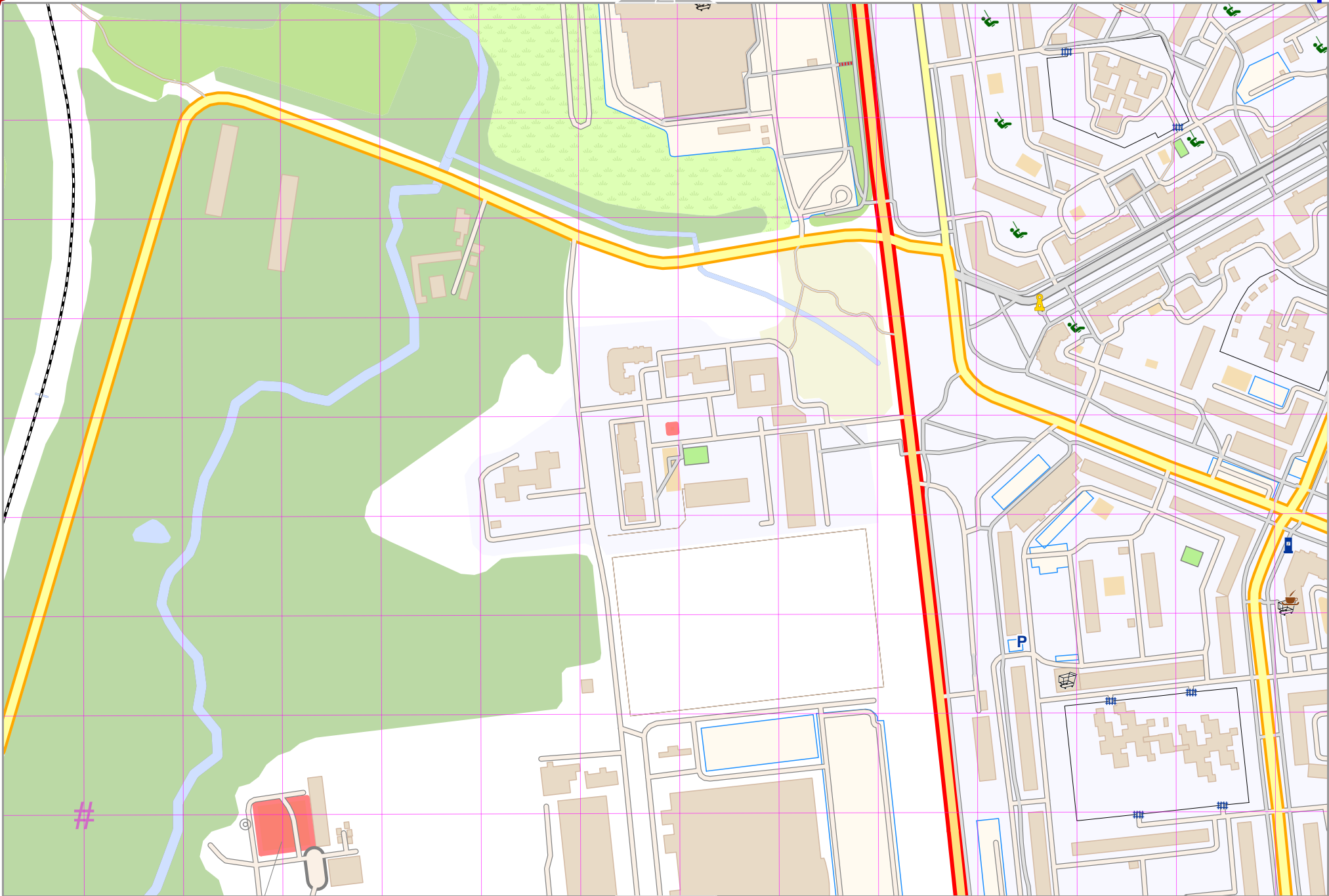


Example_Map

Map data © OpenStreetMap contributors

lon: 50.78865 lat: 61.69048 [nom. scale = 1 / 5000]

UTM: 39 V easting 488.90 km northing 6839.80 km
UTM-Grid-width = 100m



2

4

lon: 50.81388 lat: 61.69856

pdfmap_20260620_082559_Example_Map_50.8138_61.6945_917.pdf

6



Map data © OpenStreetMap contributors

lon: 50.81388 lat: 61.69048 [nom. scale = 1 / 5000]

lon: 50.83910 lat: 61.69956

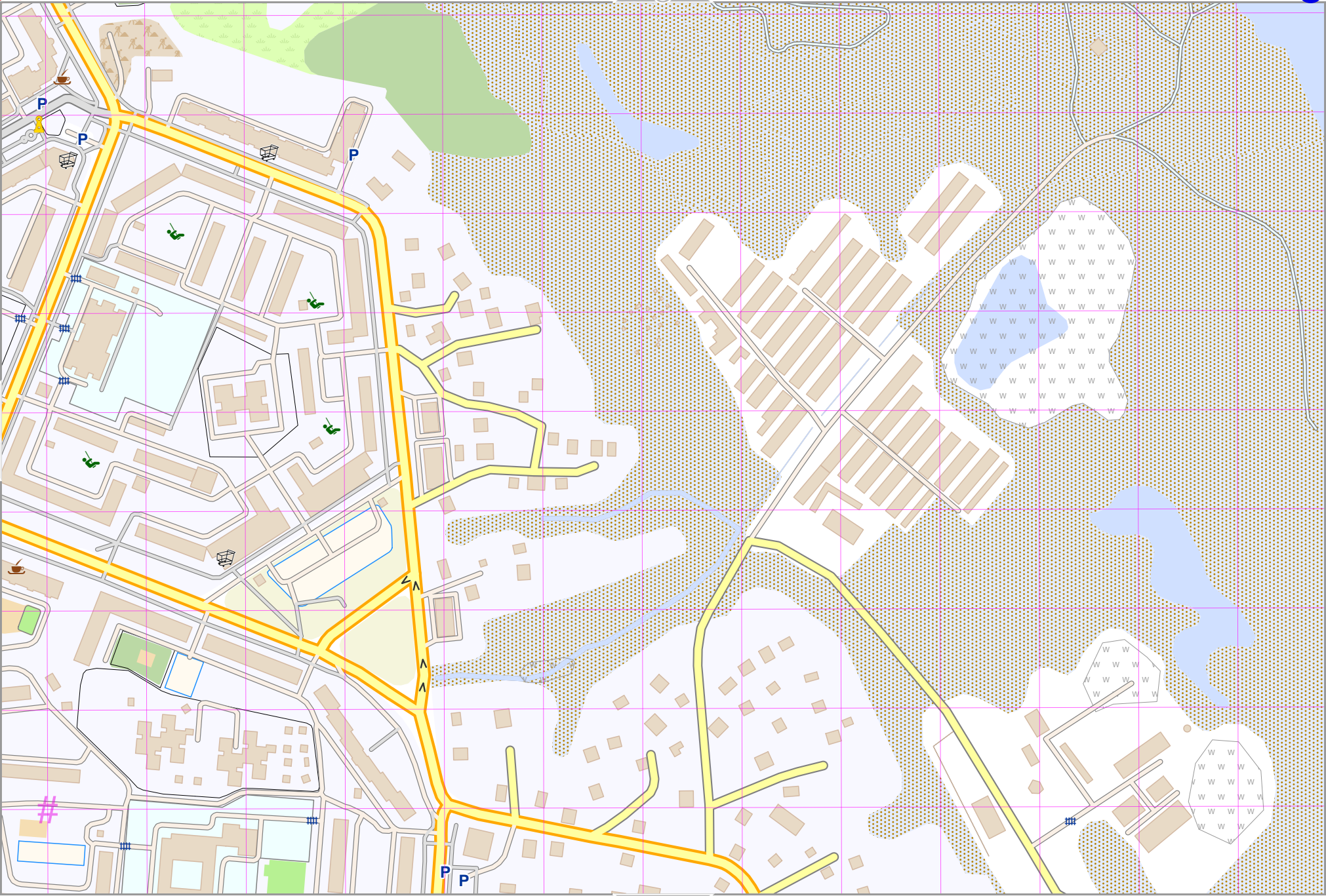
pdfmap_20260620_082559_Example_Map_50.8138_61.6945_917.pdf

3

4

7

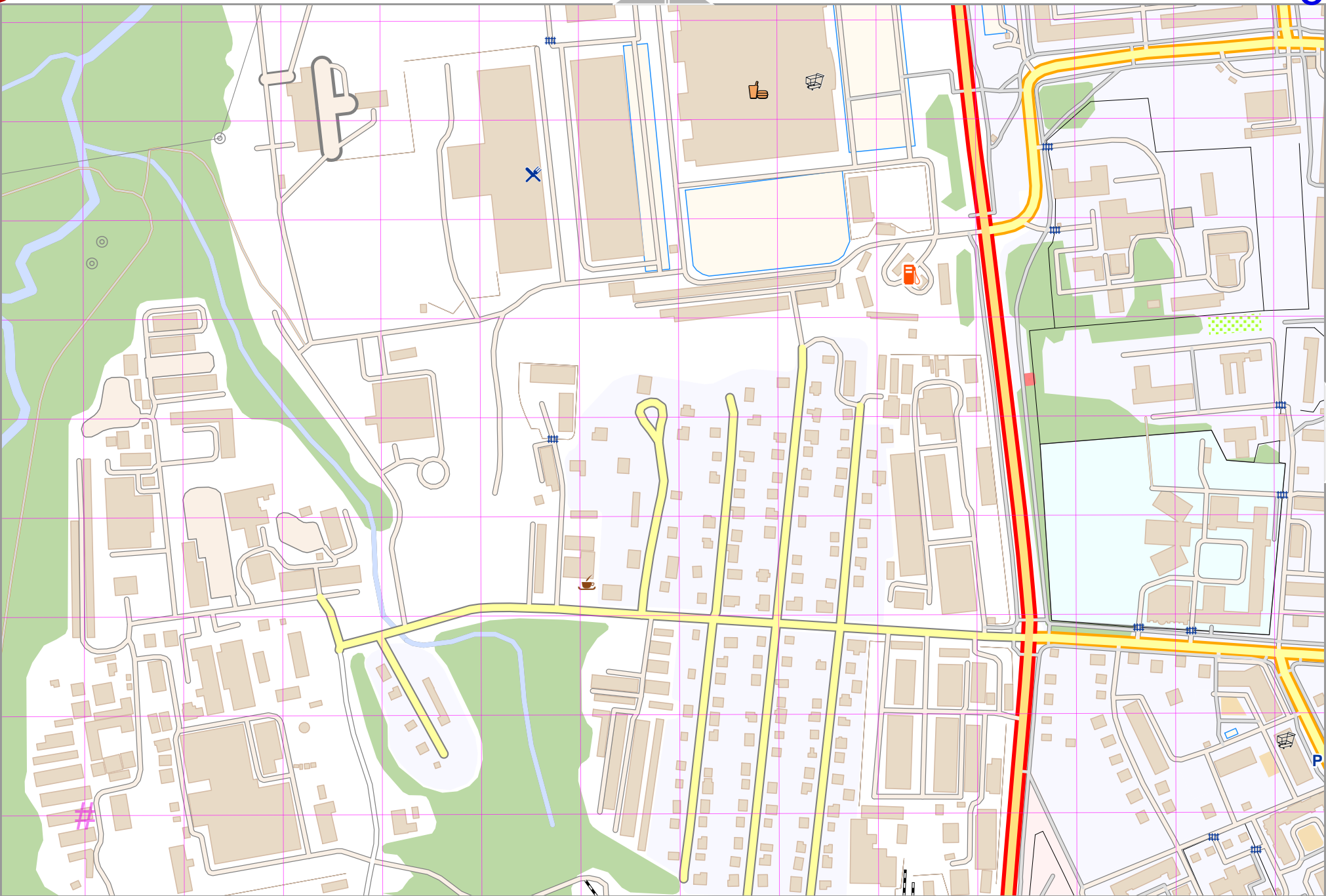
UTM: 39 V easting 490.20 km northing 6839.80 km
UTM-Grid-width = 100m





Map data © OpenStreetMap contributors

lon: 50.78865 lat: 61.68241 [nom. scale = 1 / 5000]



lon: 50.81388 lat: 61.69048

pdfmap_20260620_082559_Example_Map_50.8138_61.6945_917.pdf

UTM: 39 V easting 488.90 km northing 6838.90 km
UTM-Grid-width = 100m



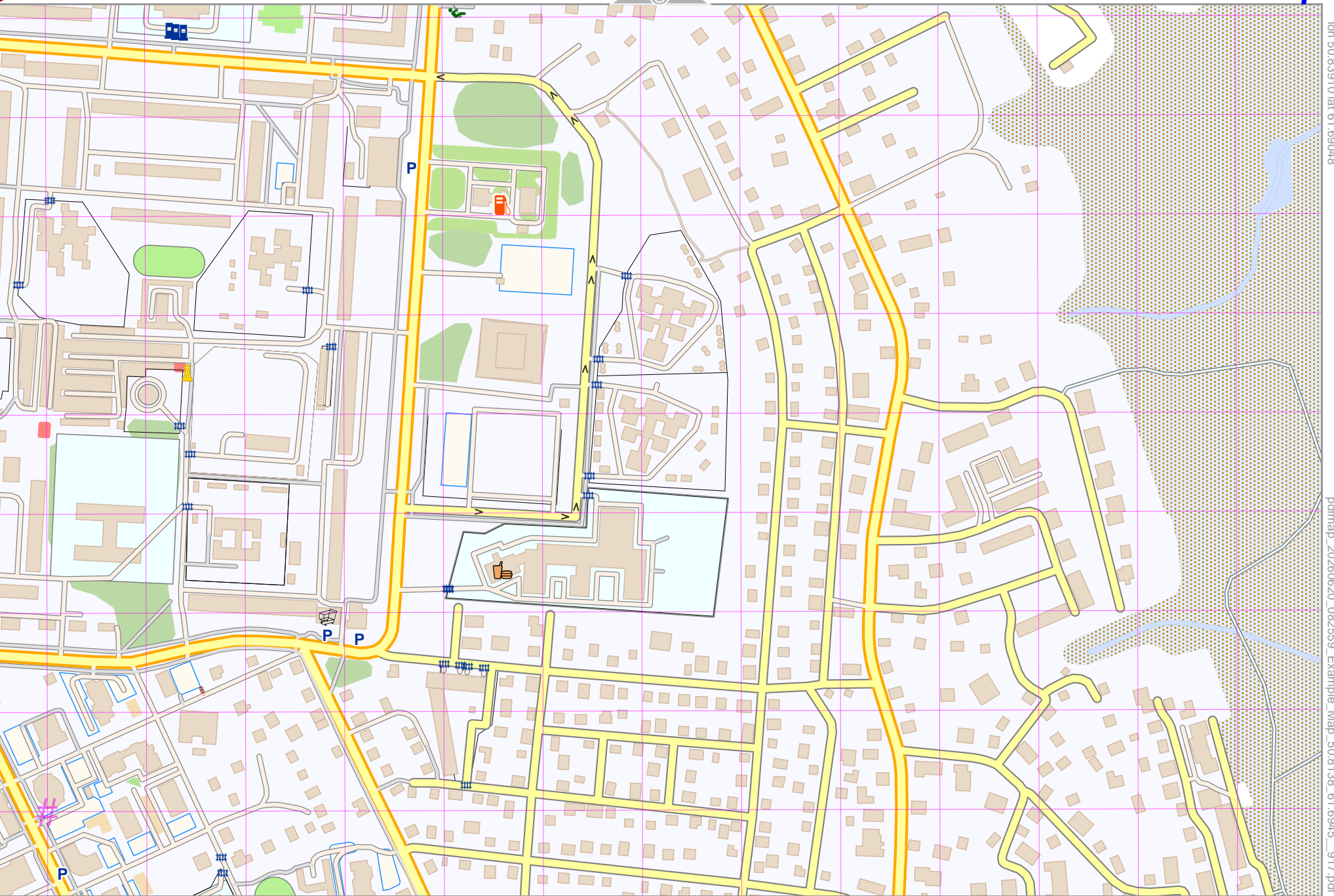
Example_Map

top

7

Map data © OpenStreetMap contributors

lon:50.81388 lat:61.68241 [nom. scale = 1 / 5000]



lon:50.83910 lat:61.69048

pdfmap_20260620_082559_Example_Map_50.8138_61.6945_917.pdf

UTM: 39 V easting 490.20 km northing 6838.90 km

UTM-Grid-width = 100m