

Map data © OpenStreetMap contributors

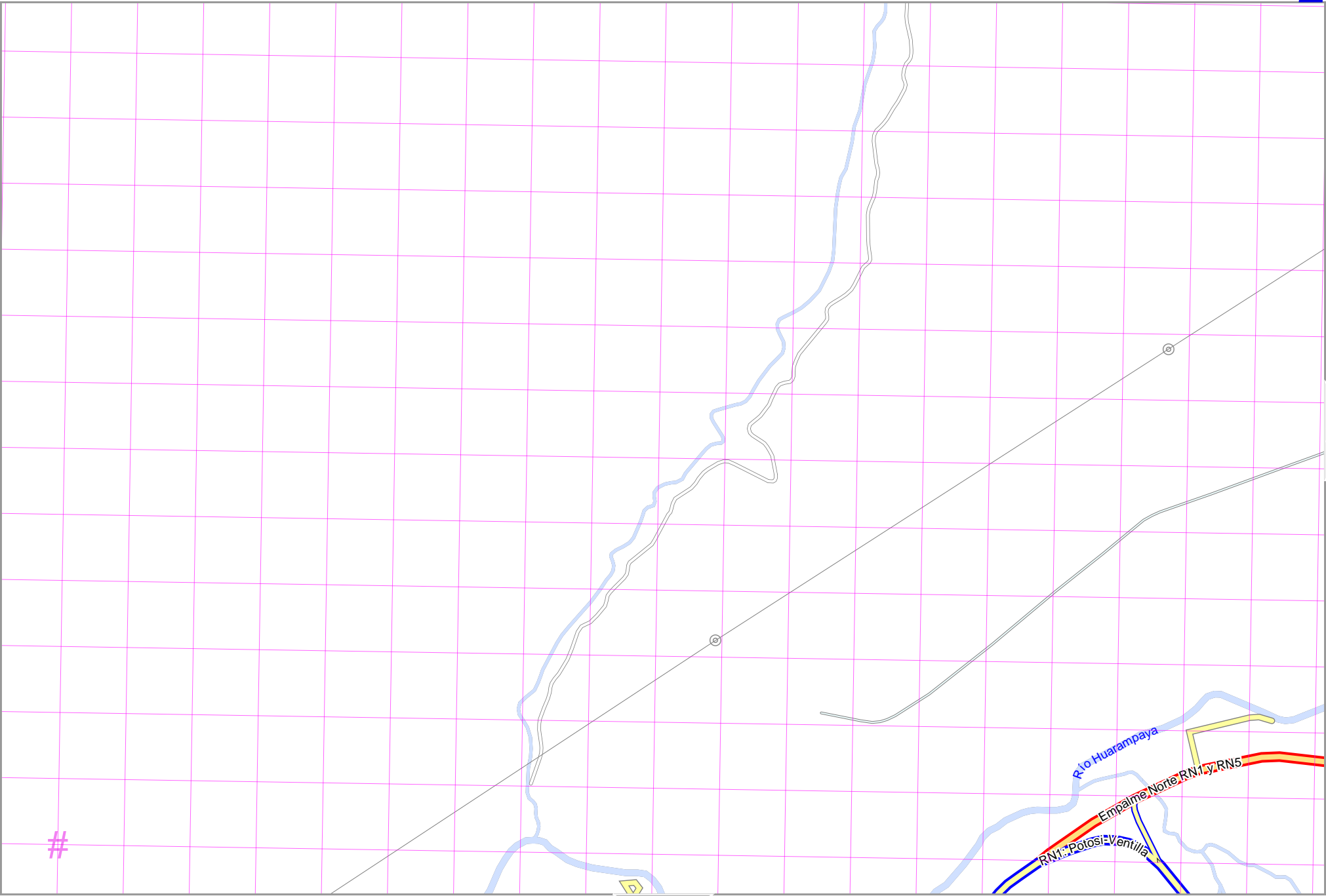
Map data © OpenStreetMap contributors

lon -65.79327 lat -19.55992 [ nom. scale = 1 / 7500 ]

lon -65.77419 lat -19.54773

pdfmap\_20260610\_151408\_Potosi\_-65.755\_-19.578\_744.pdf

# UTM: 20 K easting 207.00 km northing 7834.90 km  
UTM-Grid-width = 100m



#

6

3



# Potosí

Map data © OpenStreetMap contributors

lon -65.75510 lat -19.55992 [ nom. scale = 1 / 7500 ]



lon -65.73601 lat -19.54773

pdfmap\_20260610\_151408\_Potosí\_-65.755\_-19.578\_744.pdf

# UTM, 20 K easting 211.00 km northing 7834.90 km  
UTM-Grid-width = 100m

# Potosí

Map data © OpenStreetMap contributors

lon -65.73601 lat -19.55992 [ nom. scale = 1 / 7500 ]

lon -65.71693 lat -19.54773  
pdfmap\_20260610\_151408\_Potosi\_-65.755\_-19.578\_744.pdf

4

9

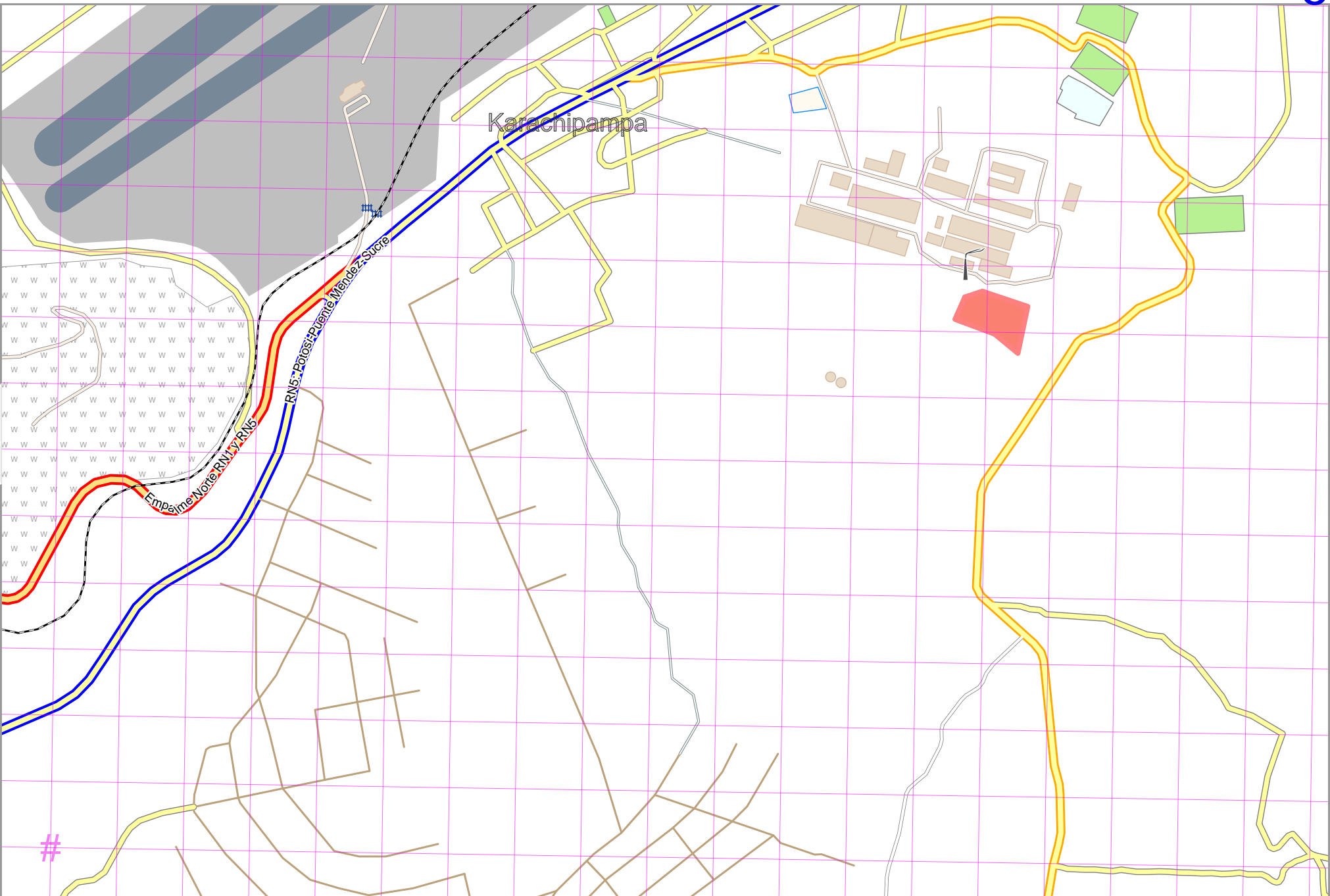
#

Karachipampa

Empsme Norte RN17/RN5

RN5: Potosi/Pl. Jente Mendez/Store

# UTM: 20 K easting 213.00 km northing 7835.00 km  
UTM-Grid-width = 100m

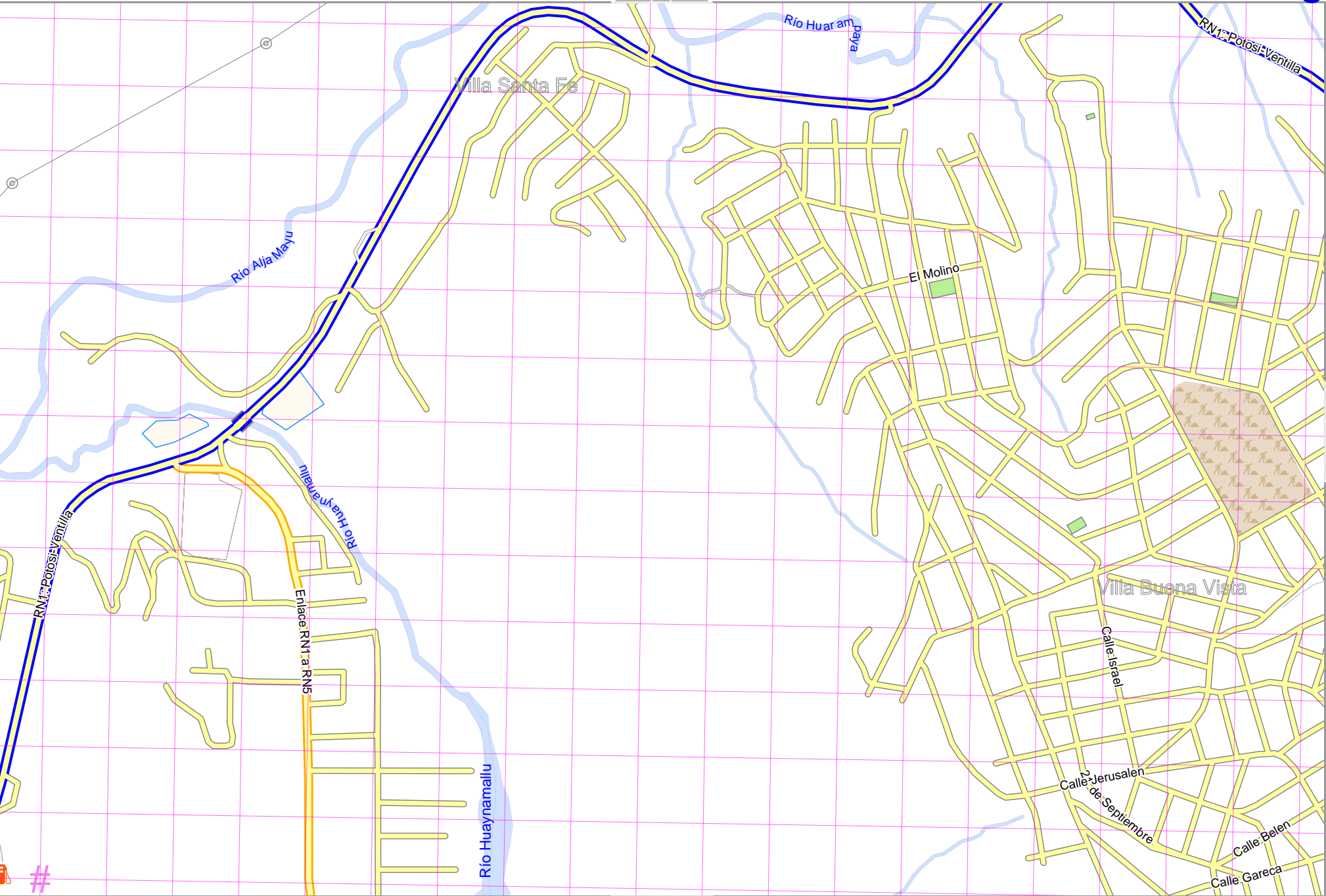


# Potosí

Map data © OpenStreetMap contributors

lon -65.79327 lat -19.57212 [ nom. scale = 1 / 7500 ]

# UTM: 20 K easting 207.00 km northing 7833.50 km  
UTM-Grid-width = 100m



6

lon -65.77419 lat -19.55992

7

pdfmap\_20260610\_151408\_Potosi\_-65.755\_-19.578\_744.pdf

10

# Potosí

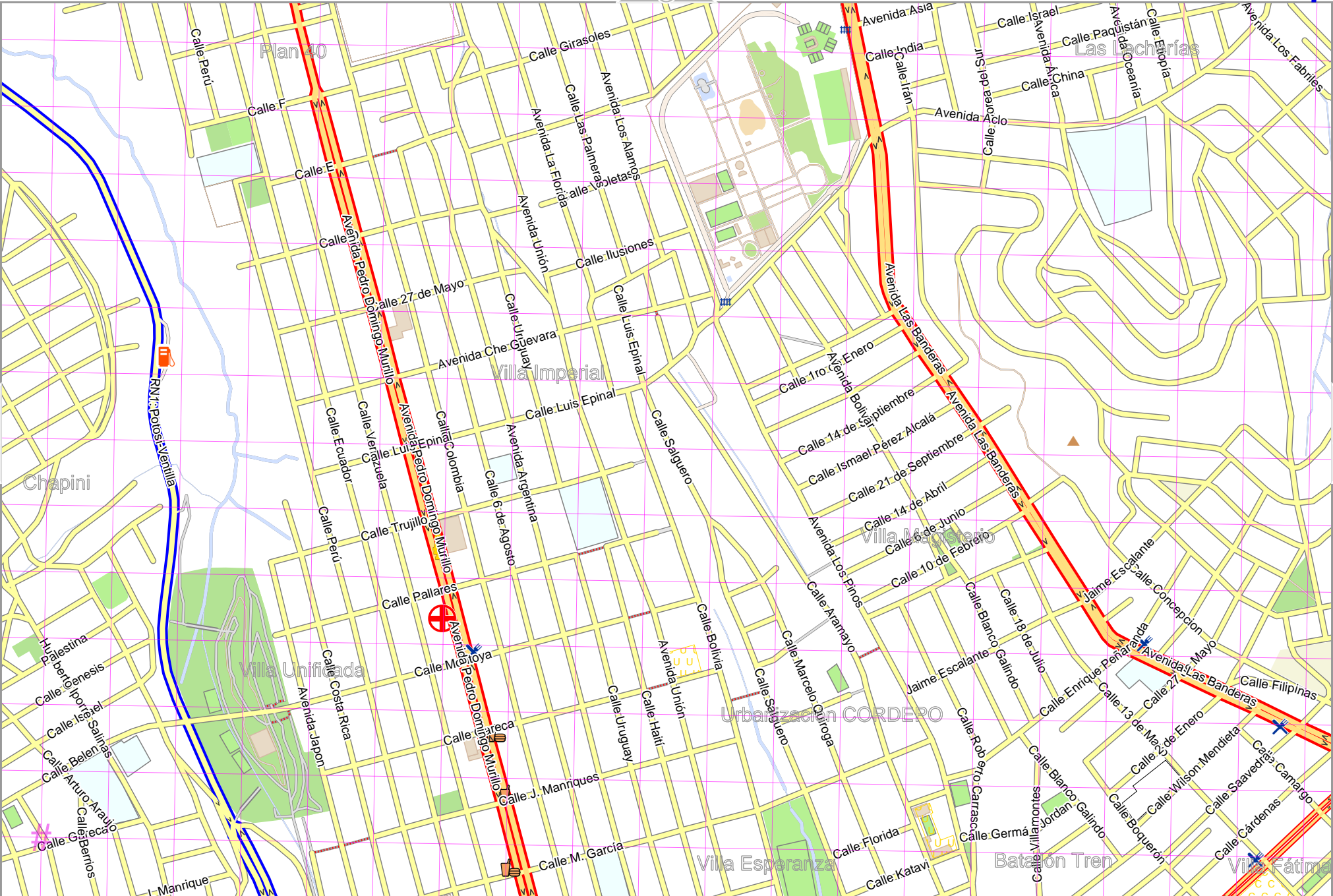
Map data © OpenStreetMap contributors

lon -65.75510 lat -19.55992

lon -65.77419 lat -19.57212 [ nom. scale = 1 / 7500 ]

pdfmap 20260610 151408 Potosí -65.755 -19.578 744.pdf

# UTM: 20 K easting 209.00 km northing 7833.60 km  
UTM-Grid-width = 100m

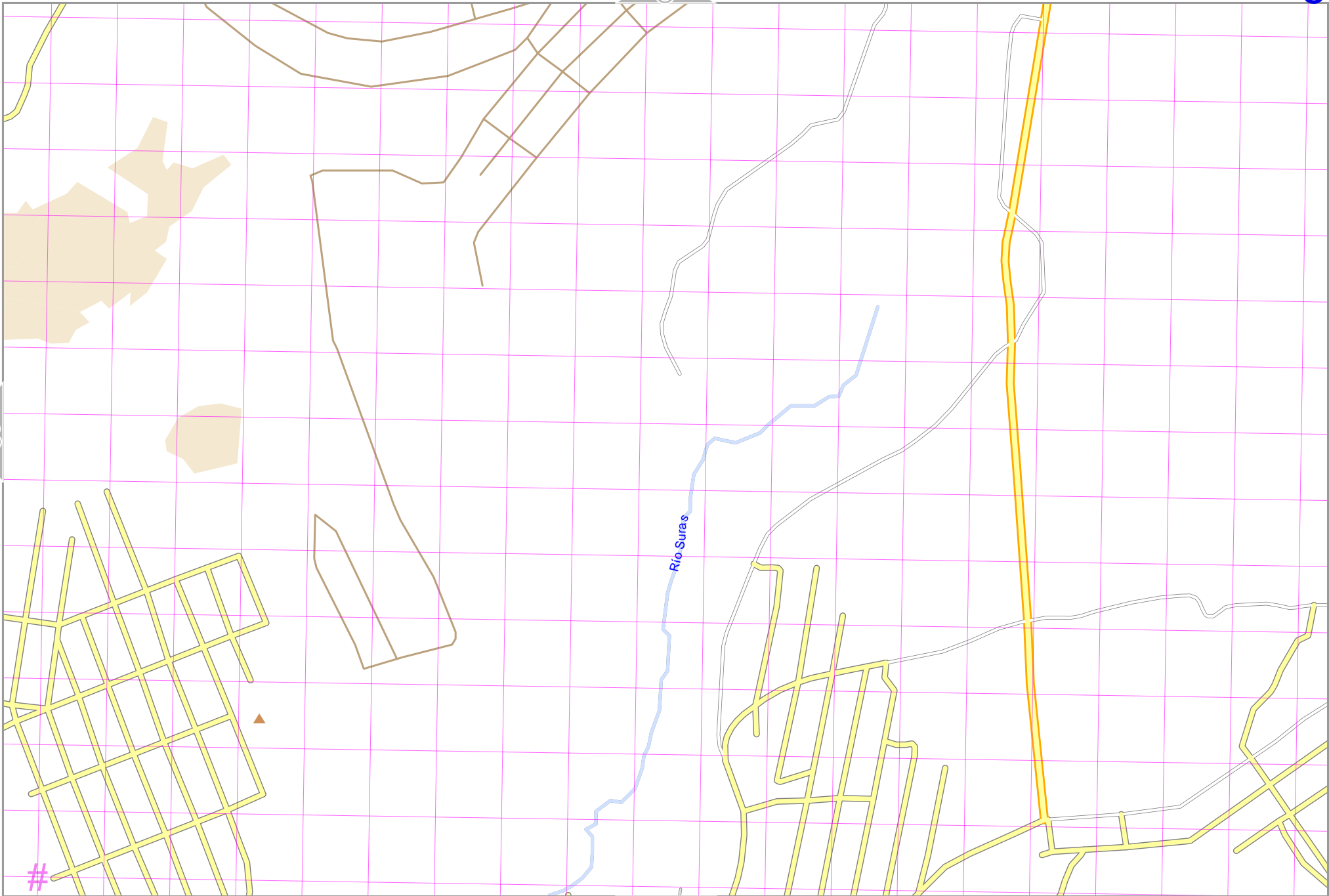




Map data © OpenStreetMap contributors

lon -65.73601 lat -19.57212 [ nom. scale = 1 / 7500 ]

# UTM: 20 K easting 213.00 km northing 7833.60 km  
UTM-Grid-width = 100m



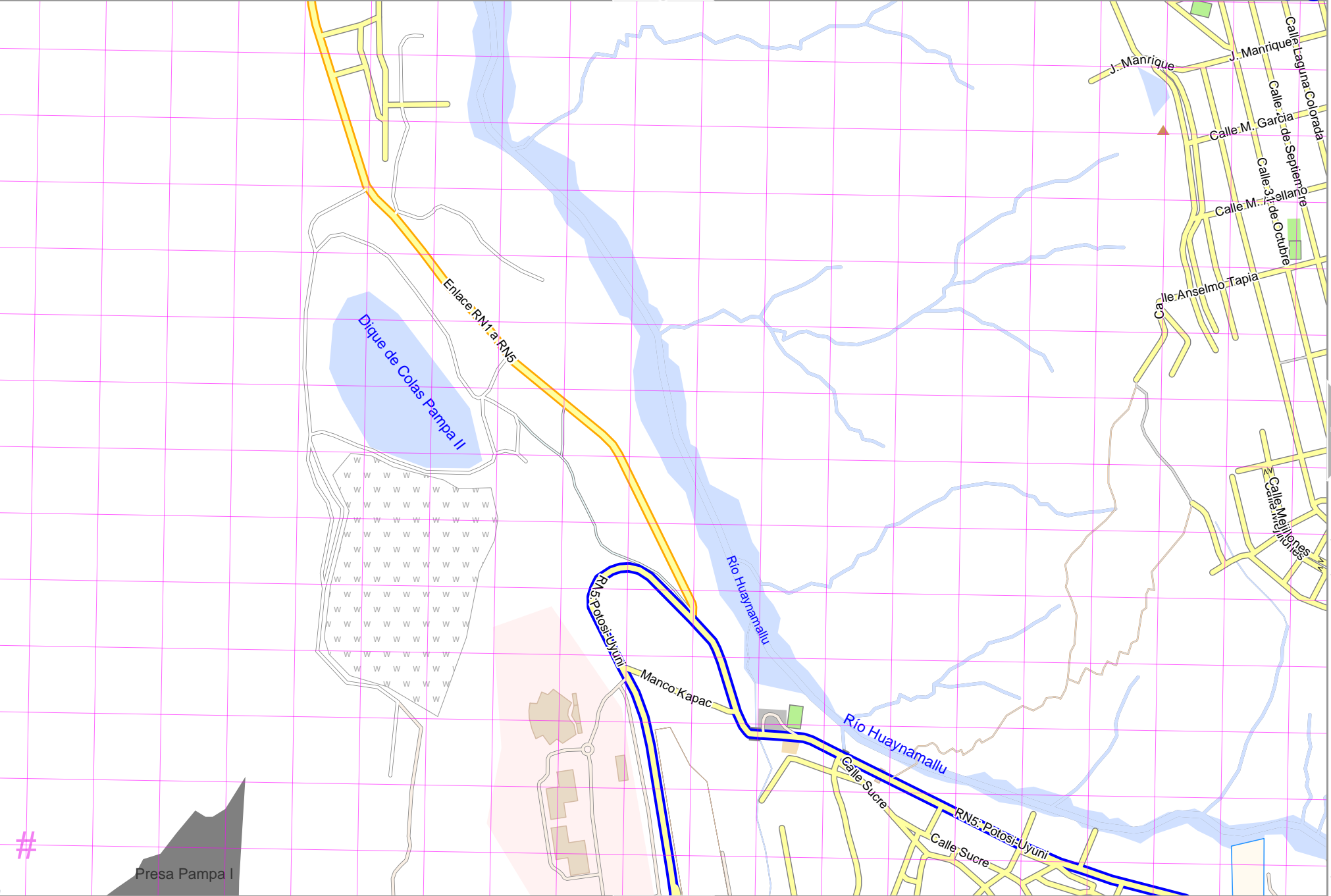
lon -65.71693 lat -19.55992

pdfmap\_20260610\_151408\_Potosi\_-65.755\_-19.578\_744.pdf

# Potosí

Map data © OpenStreetMap contributors

lon -65.79327 lat -19.58432 [ nom. scale = 1 / 7500 ]



# UTM: 20 K easting 207.00 km northing 7832.20 km  
UTM-Grid-width = 100m

6

10

14



lon -65.77419 lat -19.57212

pdfmap\_20260610\_151408\_Potosi\_-65.755\_-19.578\_744.pdf



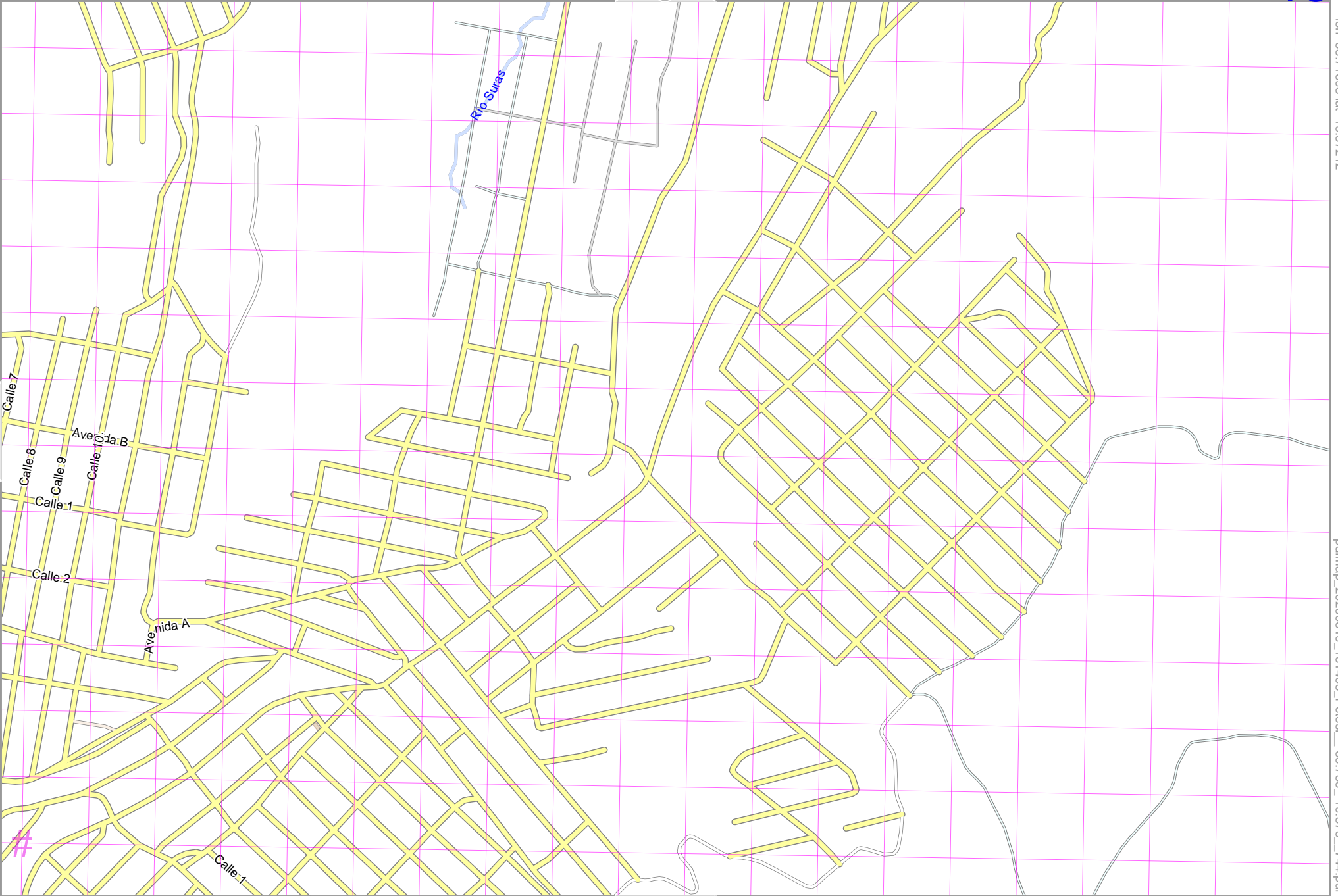


Map data © OpenStreetMap contributors

12

9

lon -65.73601 lat -19.58432 [ nom. scale = 1 / 7500 ]



lon -65.71693 lat -19.57212

pdfmap\_20260610\_151408\_Potosi\_-65.755\_-19.578\_744.pdf

17

# UTM: 20 K easting 213.00 km northing 7832.30 km

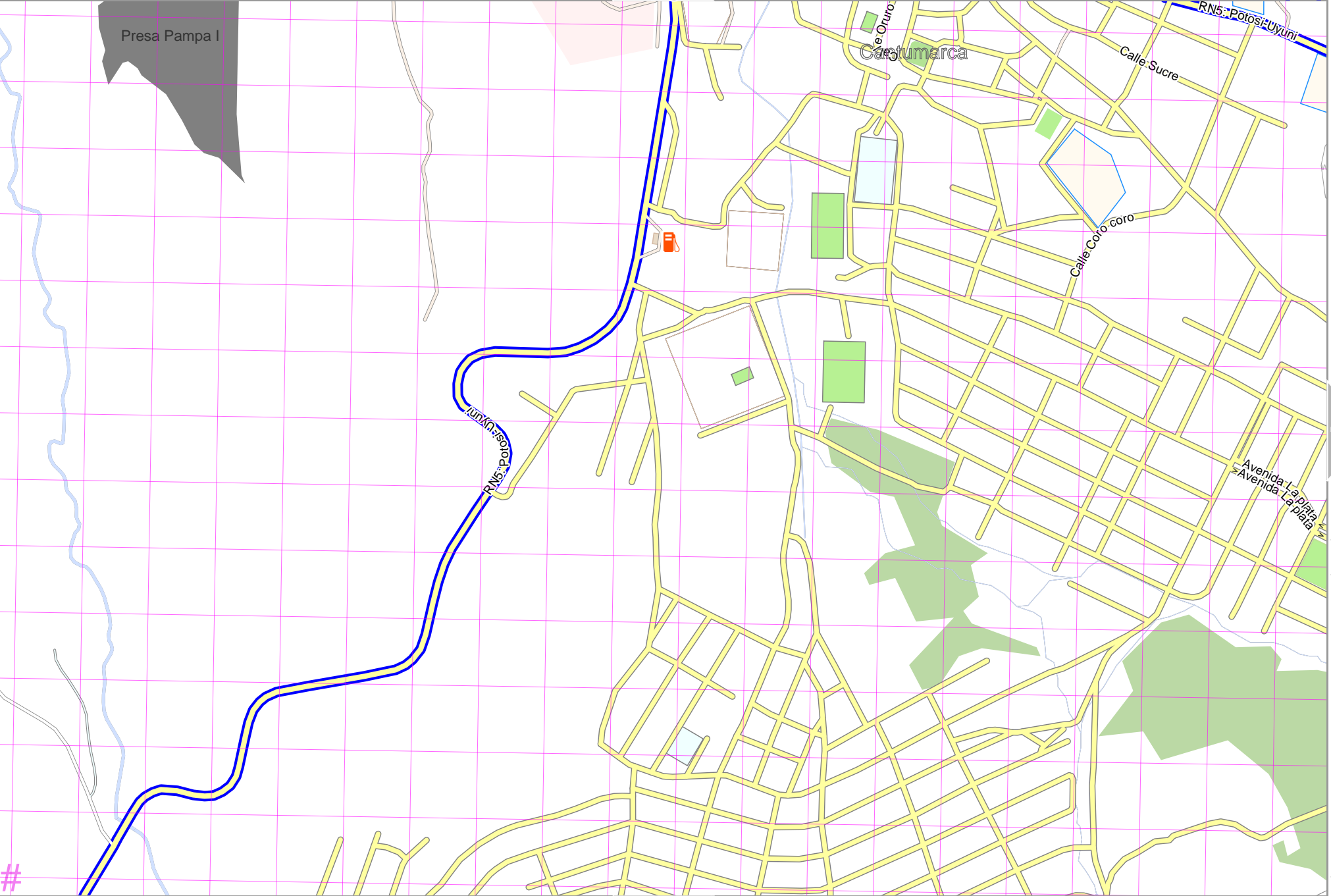
UTM-Grid-width = 100m

# Potosí

Map data © OpenStreetMap contributors

lon -65.79327 lat -19.59651 [ nom. scale = 1 / 7500 ]

# UTM: 20 K easting 207.00 km northing 7830.80 km  
UTM-Grid-width = 100m



lon -65.77419 lat -19.59432

pdfmap\_20260610\_151408\_Potosi\_-65.755\_-19.578\_744.pdf

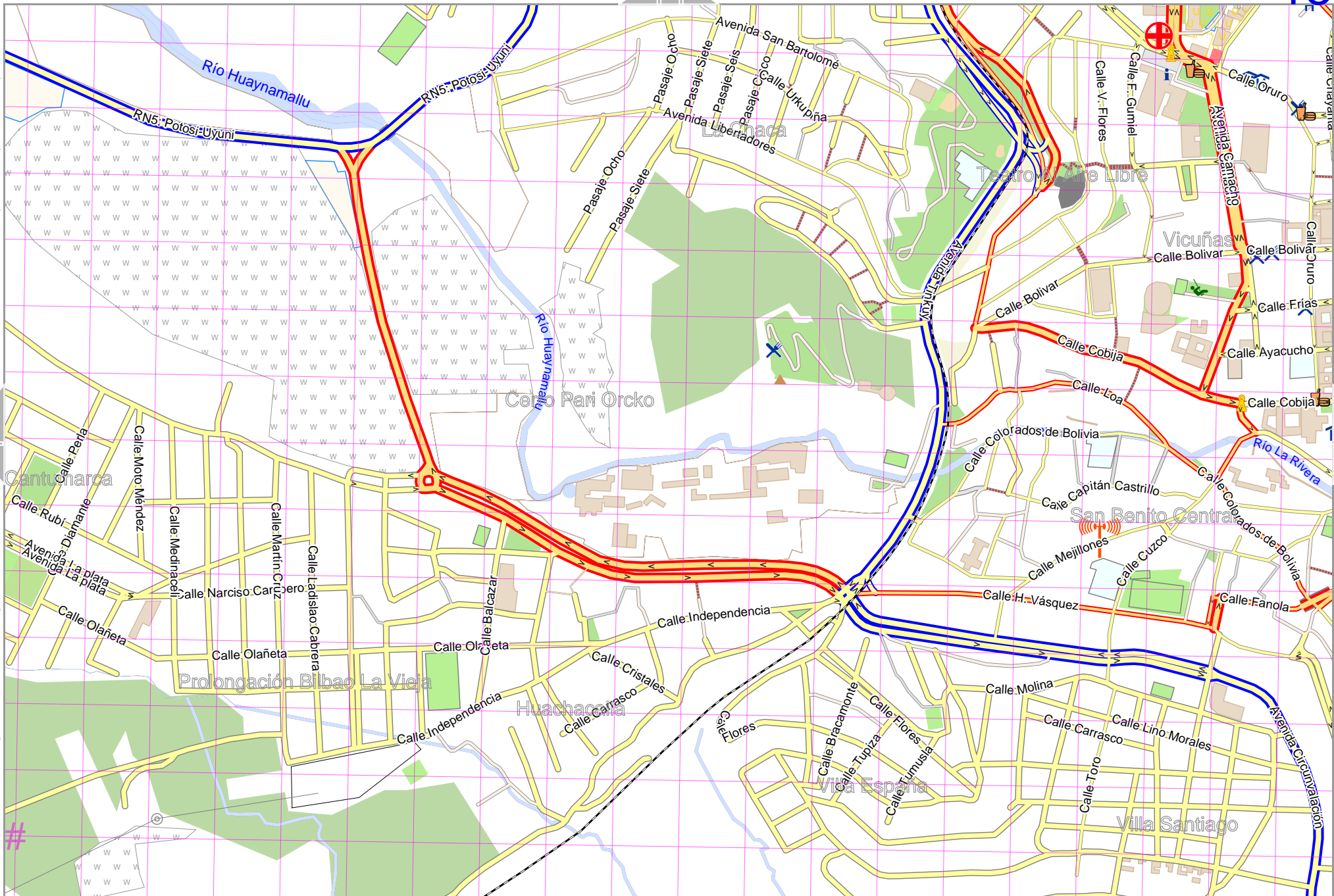
# Potosí

Map data © OpenStreetMap contributors

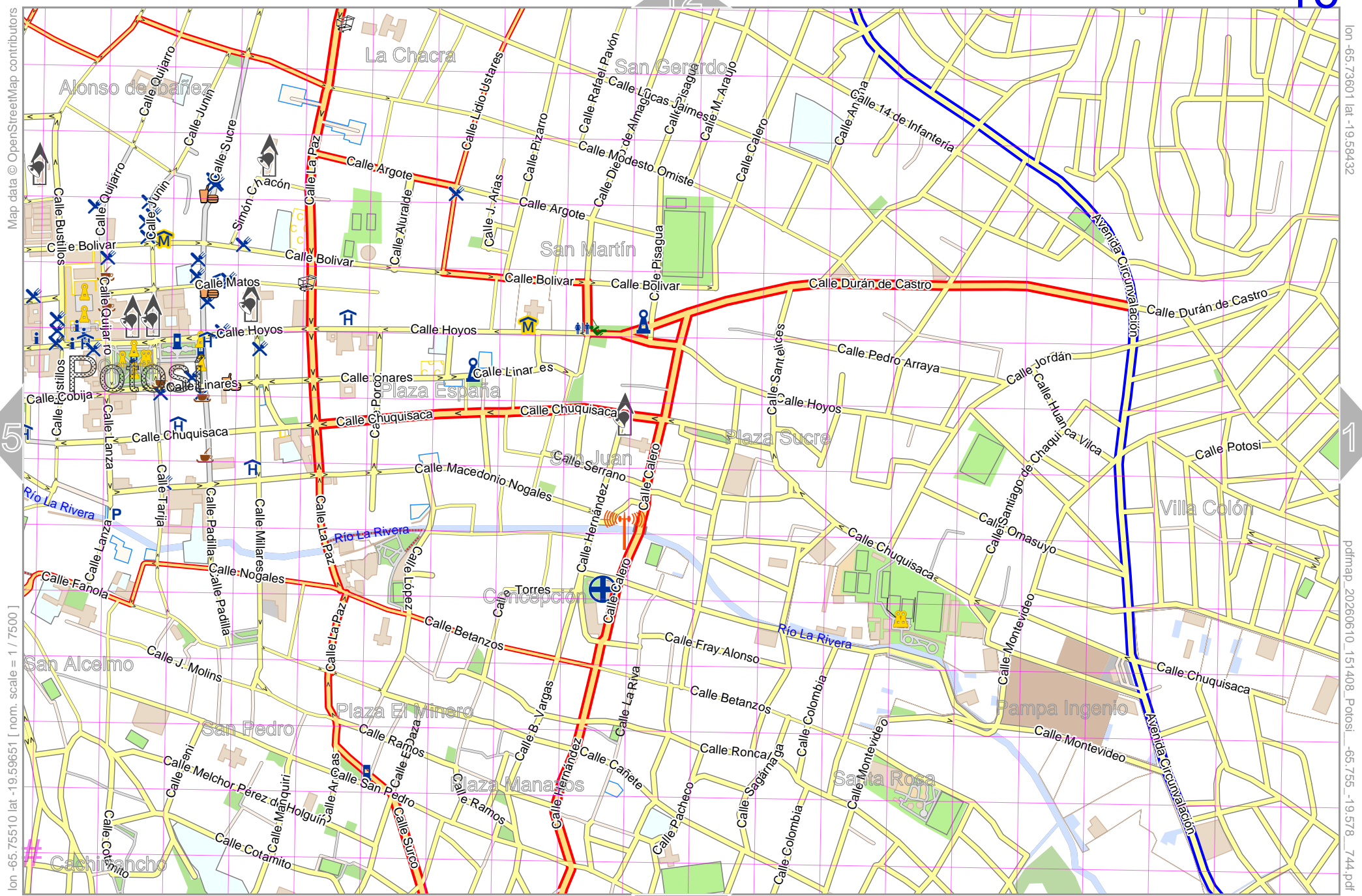
lon -65.77419 lat -19.59651 | nom. scale = 1 / 7500 ]

lon -65.75510 lat -19.59432

pdfmap 20260610 151408 Potosí -65.755 -19.578 744.pdf



# UTM: 20 K easting 209.00 km northing 7830.90 km  
 UTM-Grid-width = 100m



Map data © OpenStreetMap contributors

lon -65.73601 lat -19.58432

lon -65.75510 lat -19.59651 [ nom. scale = 1 / 7500 ]

pdfmap\_20260610\_151408\_Potosi\_-65.755\_-19.578\_744.pdf

# UTM: 20 K easting 211.00 km northing 7830.90 km

UTM-Grid-width = 100m

Map data © OpenStreetMap contributors

lon -65.71693 lat -19.58432

13

Calle-1

Calle-1

16

lon -65.73601 lat -19.59651 [ nom. scale = 1 / 7500 ]

pdfmap\_20260610\_151408\_Potosi\_-65.755\_-19.578\_744.pdf

21

Agua de Castilla

Acueducto

# UTM: 20 K easting 213.00 km northing 7830.90 km  
UTM-Grid-width = 100m

Map data © OpenStreetMap contributors

lon -65.79327 lat -19.60871 [ nom. scale = 1 / 7500 ]

lon -65.77419 lat -19.59651

pdfmap\_20260610\_151408\_Potosi\_-65.755\_-19.578\_744.pdf

14

19



# UTM: 20 K easting 207.10 km northing 7829.50 km  
UTM-Grid-width = 100m

# Potosí

Map data © OpenStreetMap contributors

18

15

19

lon -65.75510 lat -19.59651

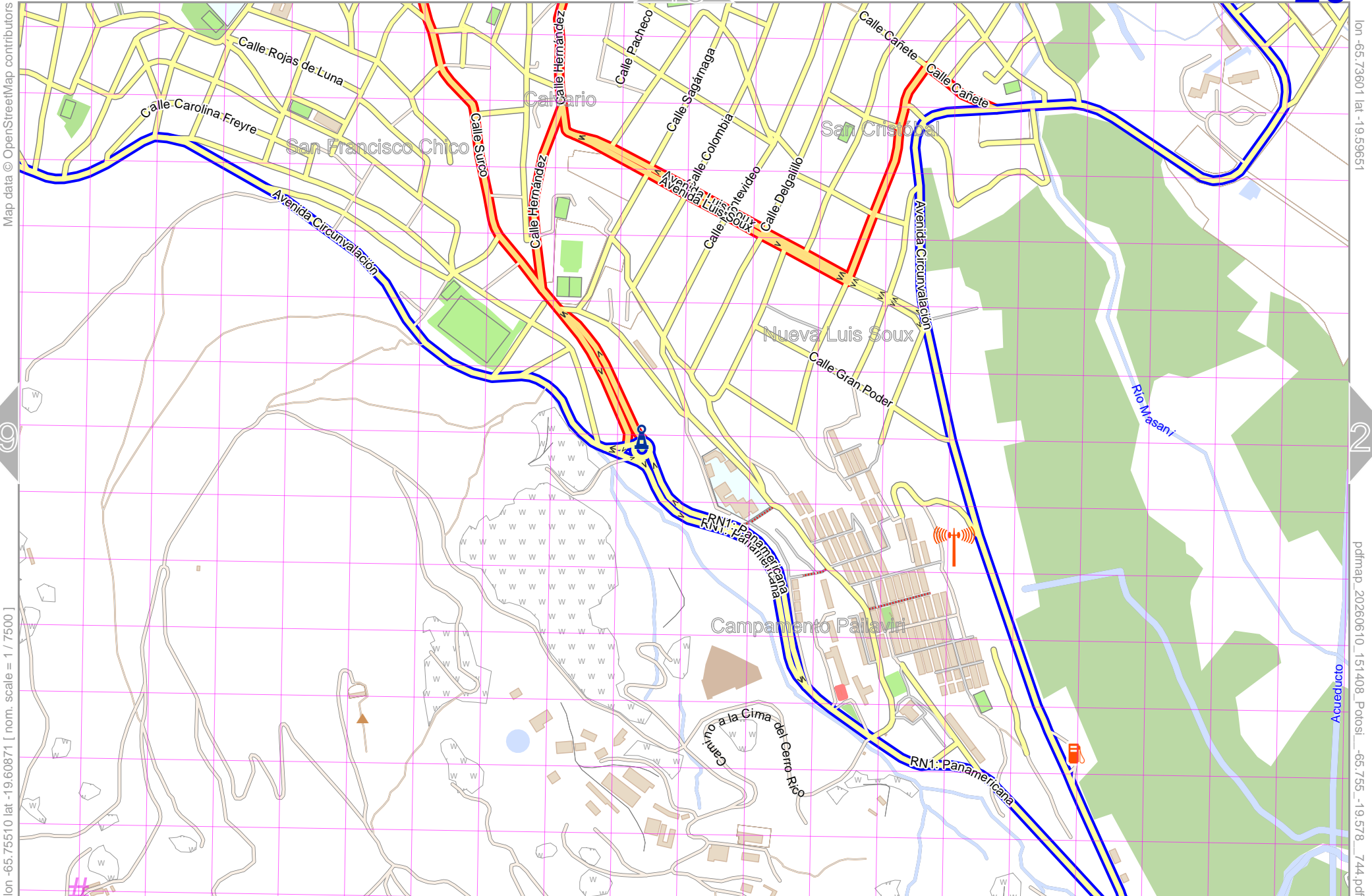
20

pdfmap\_20260610\_151408\_Potosi\_-65.755\_-19.578\_744.pdf

lon -65.77419 lat -19.60871 [ nom. scale = 1 / 7500 ]

# UTM: 20 K easting 209.10 km northing 7829.50 km  
UTM-Grid-width = 100m





Map data © OpenStreetMap contributors

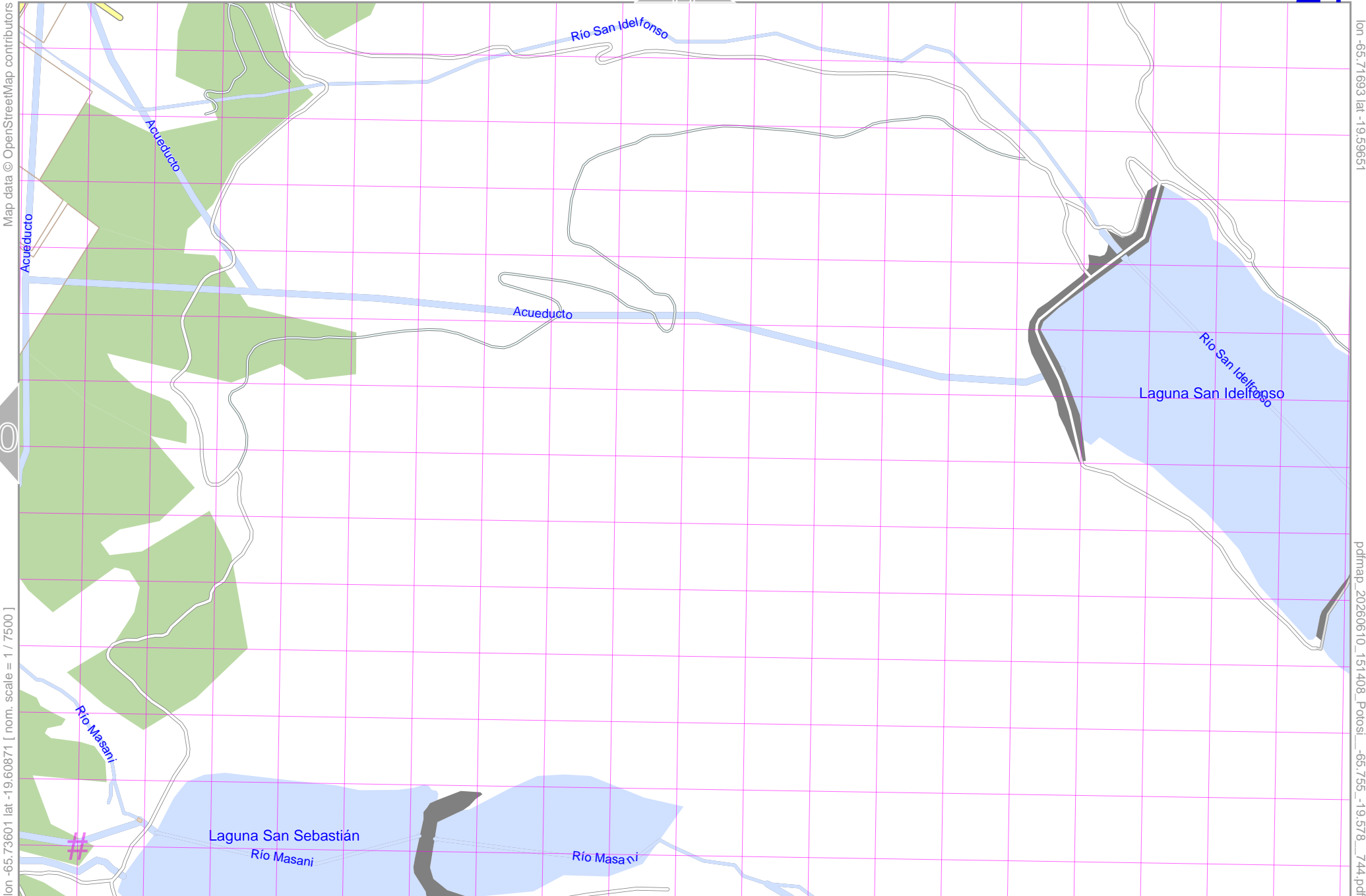
lon -65.73601 lat -19.59651

lon -65.75510 lat -19.60871 [ nom. scale = 1 / 7500 ]

pdfmap\_20260610\_151408\_Potosi\_-65.755\_-19.578\_744.pdf

# UTM: 20 K easting 211.10 km northing 7829.50 km  
UTM-Grid-width = 100m

# Potosí



Map data © OpenStreetMap contributors

20

17