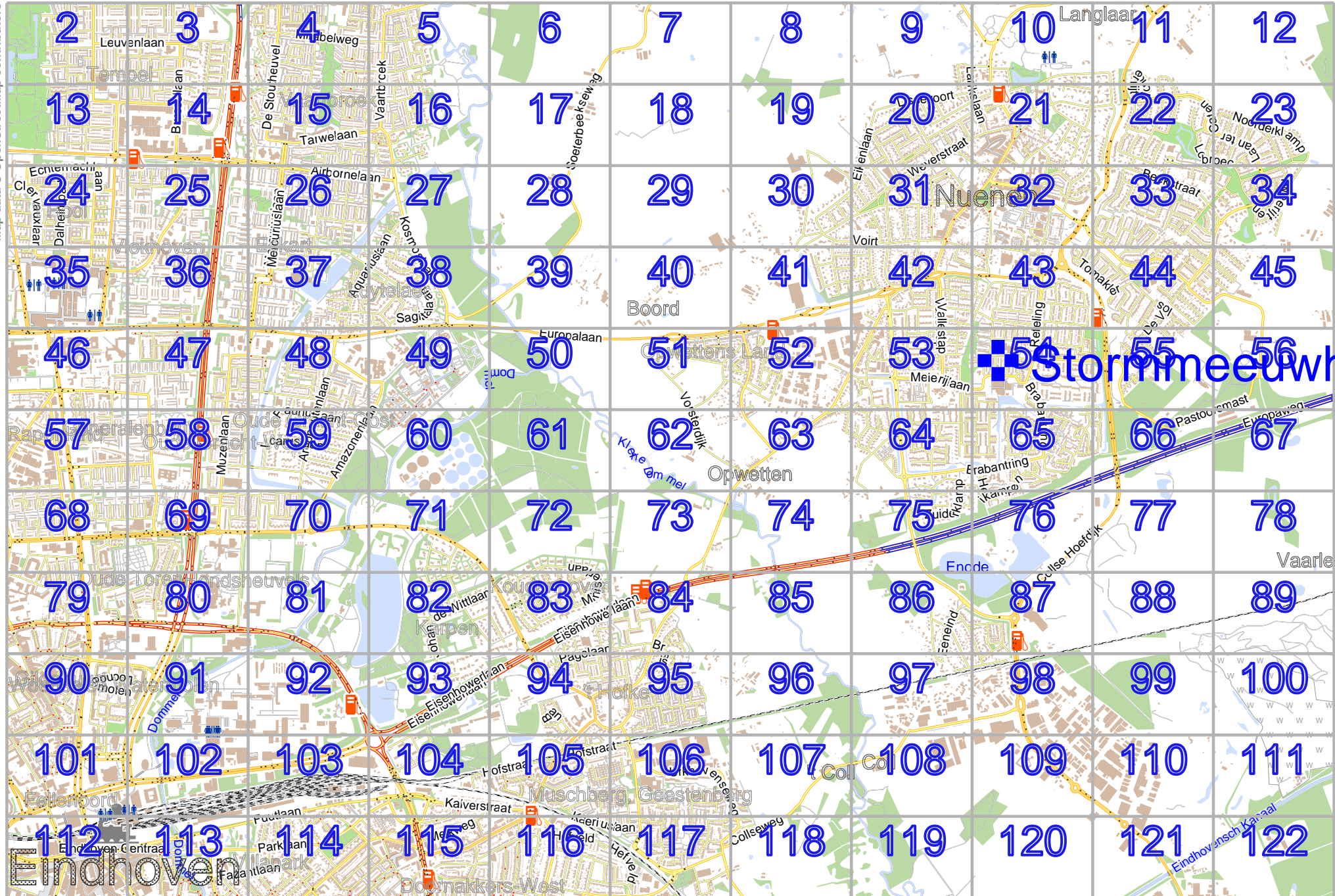


Nueneen en Eindhoven

lon 5.57671 lat 51.48374

Map data © OpenStreetMap contributors

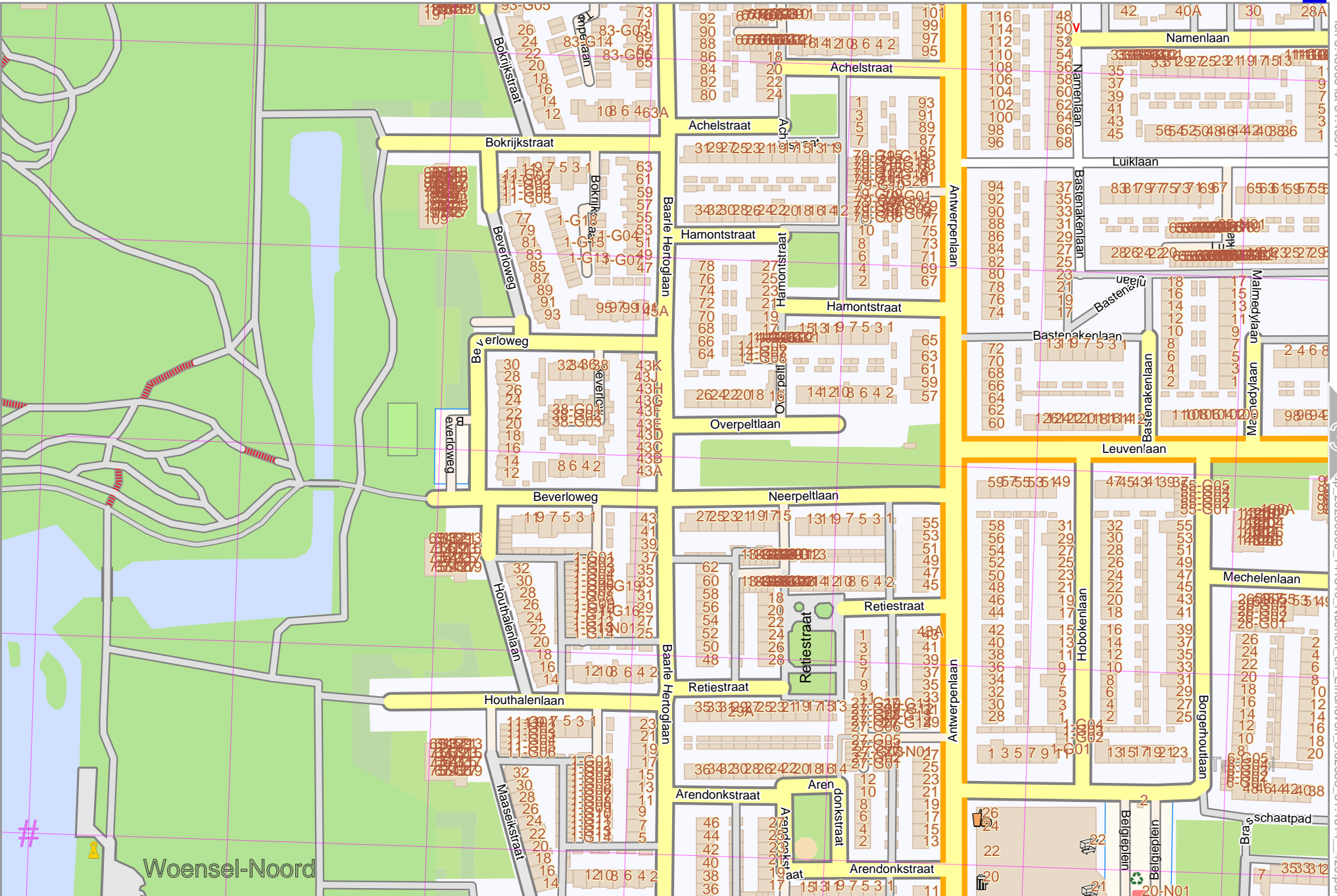


pdfmap 20260609 141340 Nueneen en Eindhoven 5.52388 51.4614 420.pdf

lon 5.47106 lat 51.43925
[nom. scale = 1 / 27500]

Map data © OpenStreetMap contributors

lon 5.47106 lat 51.47970 [nom. scale = 1 / 2500]



lon 5.48066 lat 51.48374

3

ap: 20260609_141340_Nueneen_en_Eindhoven_5:52388_51:4614_420.pdf

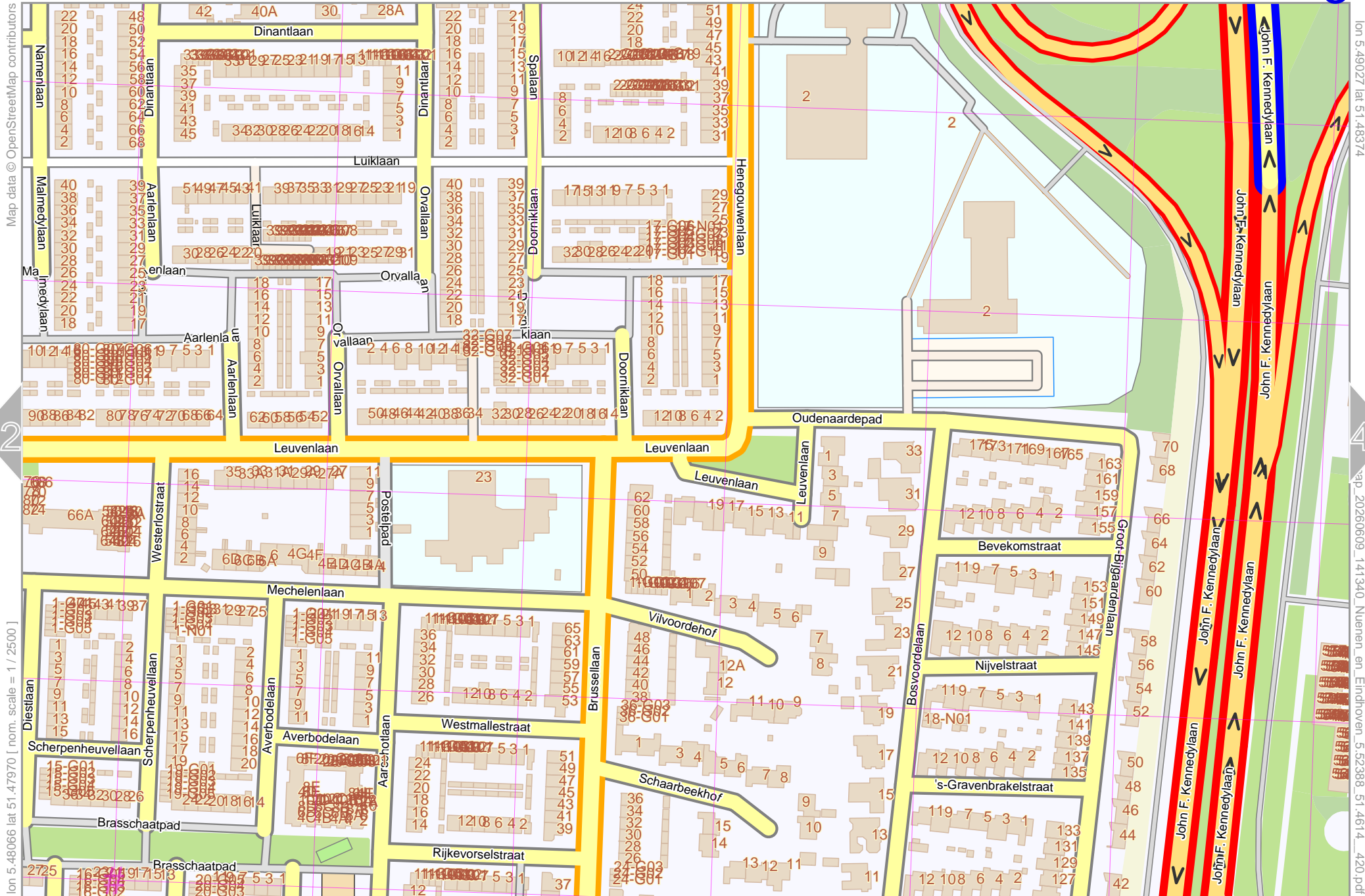
UTM: 31 U easting 671.60 km northing 5706.10 km
UTM-Grid-width = 100m

13

Nuene en Eindhoven

3

top



Map data © OpenStreetMap contributors

lon 5.48066 lat 51.47970 [nom. scale = 1 / 25000]

UTM: 31 U easting 672.30 km northing 5706.10 km

UTM-Grid-width = 100m

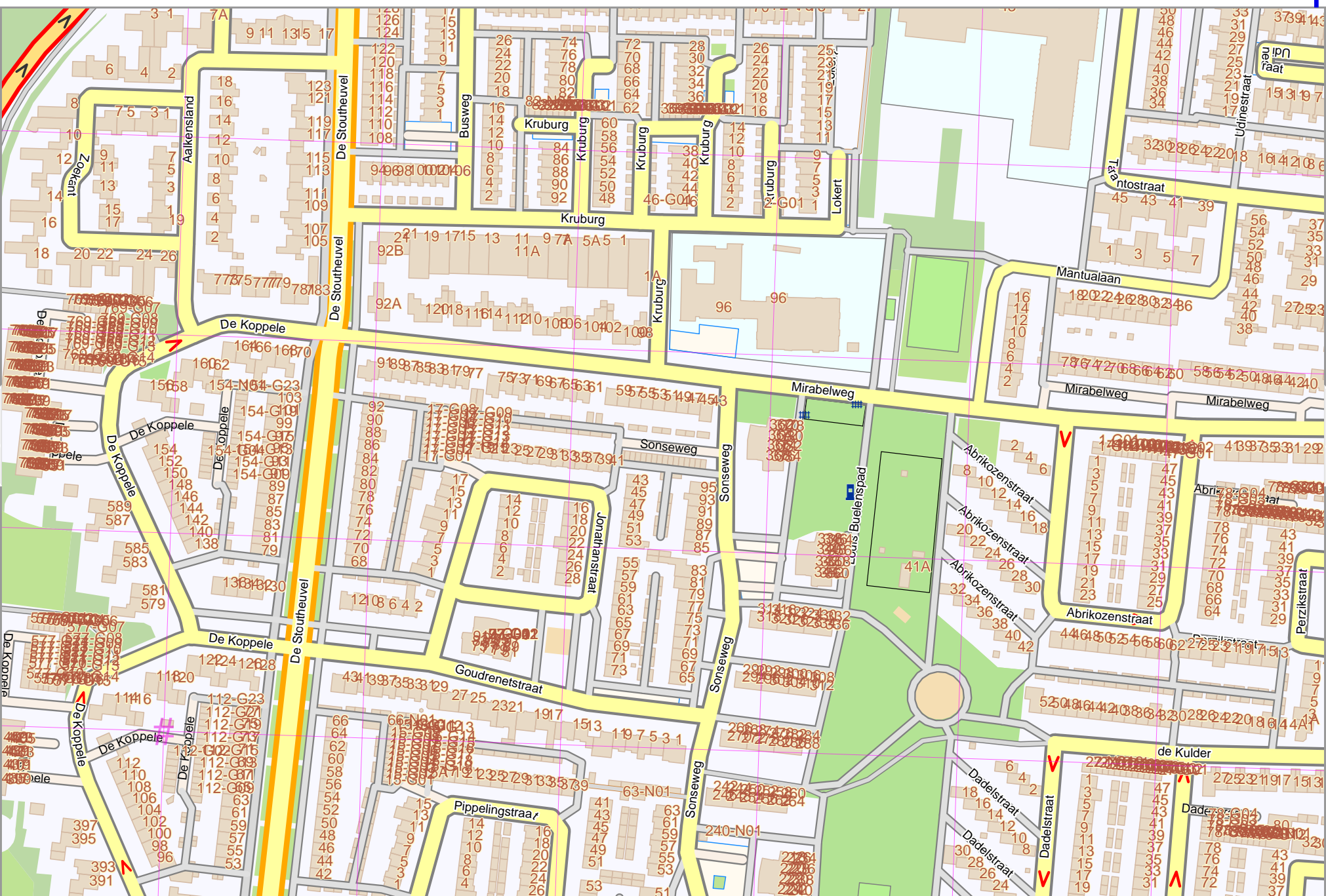
Nueneen en Eindhoven

Map data © OpenStreetMap contributors

lon 5.49987 lat 51.48374

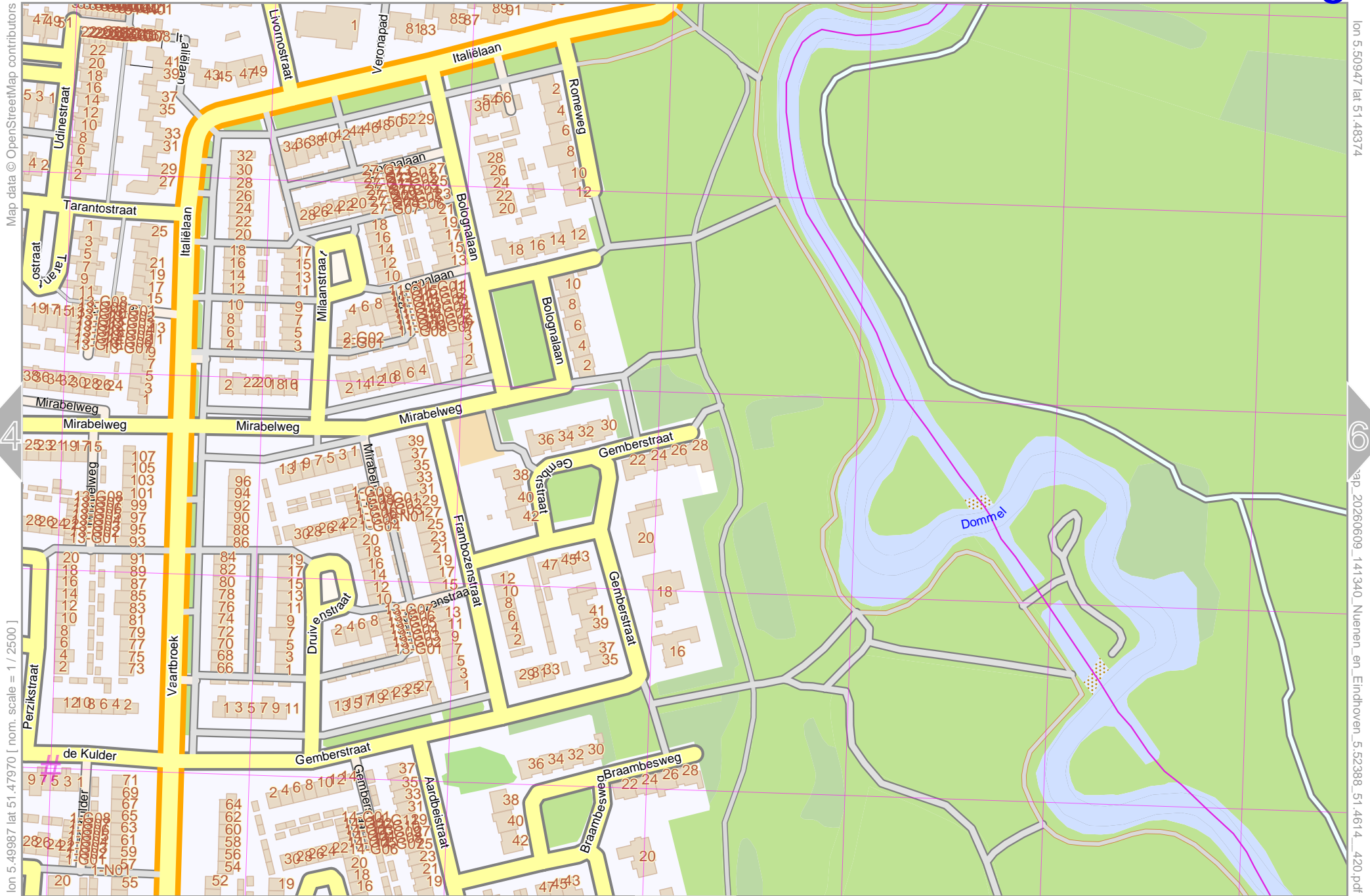
map 20260609_141340_Nueneen_en_Eindhoven_5:52388_51:4614_420.pdf

lon 5.49027 lat 51.47970 [nom. scale = 1 / 2500]



UTM: 31 U easting 673.00 km northing 5706.20 km
 UTM-Grid-width = 100m

Nueneen en Eindhoven



Map data © OpenStreetMap contributors

lon 5.49987 lat 51.47970 [nom. scale = 1 / 2500]

lon 5.50947 lat 51.48374

map 20260609_141340_Nueneen_en_Eindhoven_5.52388_51.4614_420.pdf

UTM: 31 U easting 673.60 km northing 5706.20 km
UTM-Grid-width = 100m

Nueneen en Eindhoven

6

top

Map data © OpenStreetMap contributors

lon 5.51908 lat 51.48374

lon 5.50947 lat 51.47970 [nom. scale = 1 / 2500]

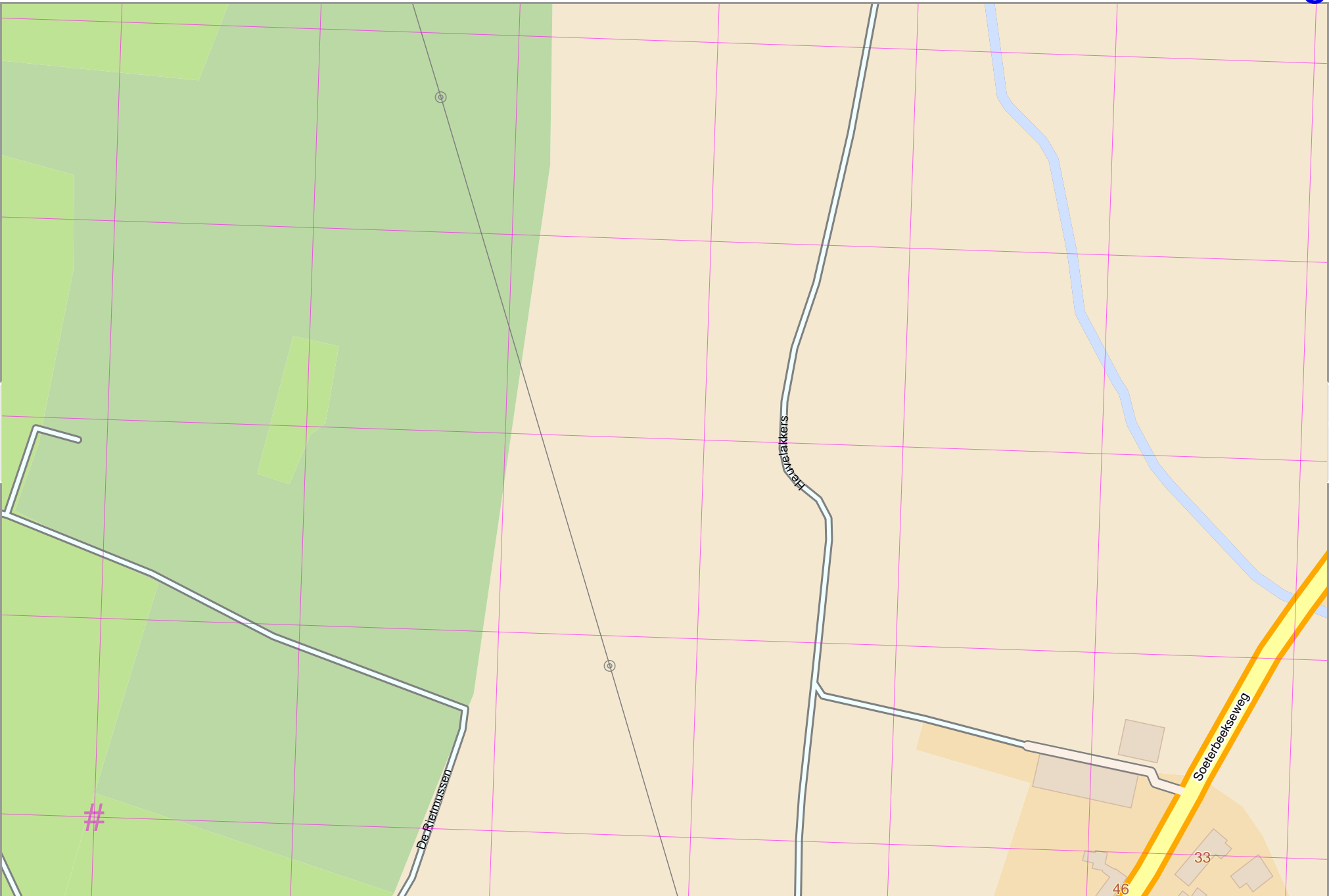
map_20260609_141340_Nueneen_en_Eindhoven_5.52388_51.4614_420.pdf

UTM: 31 U easting 674.30 km northing 5706.20 km
UTM-Grid-width = 100m

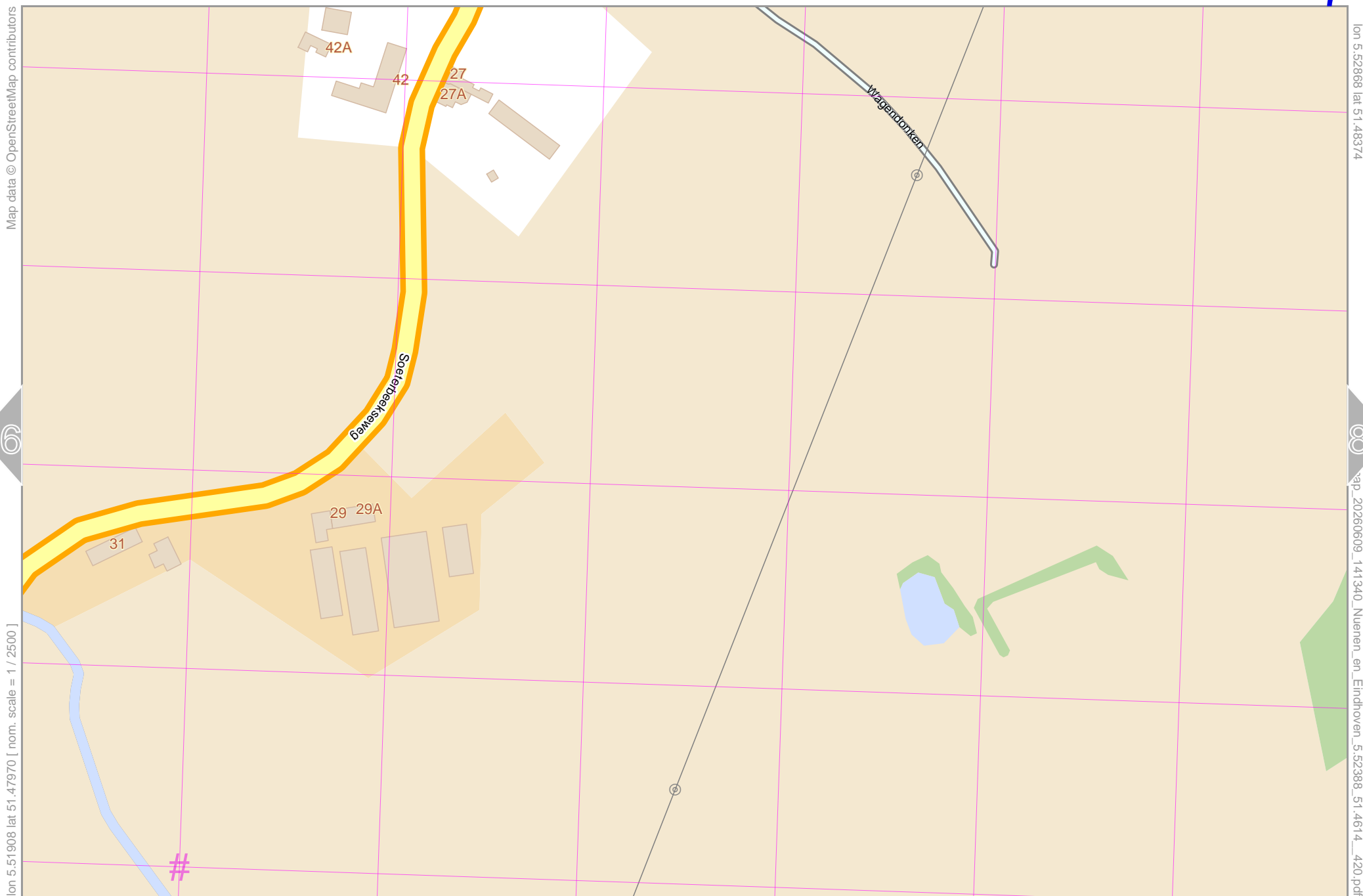
5

7

17



Nueneen en Eindhoven



Map data © OpenStreetMap contributors

lon 5.52868 lat 51.48374

lon 5.51908 lat 51.47970 [nom. scale = 1 / 2500]

map_20260609_141340_Nueneen_en_Eindhoven_5.52388_51.4614_420.pdf

UTM: 31 U easting 675.00 km northing 5706.20 km
UTM-Grid-width = 100m

Nueneen en Eindhoven

top

8

Map data © OpenStreetMap contributors

7

lon 5.52868 lat 51.47970 [nom. scale = 1 / 2500]

#

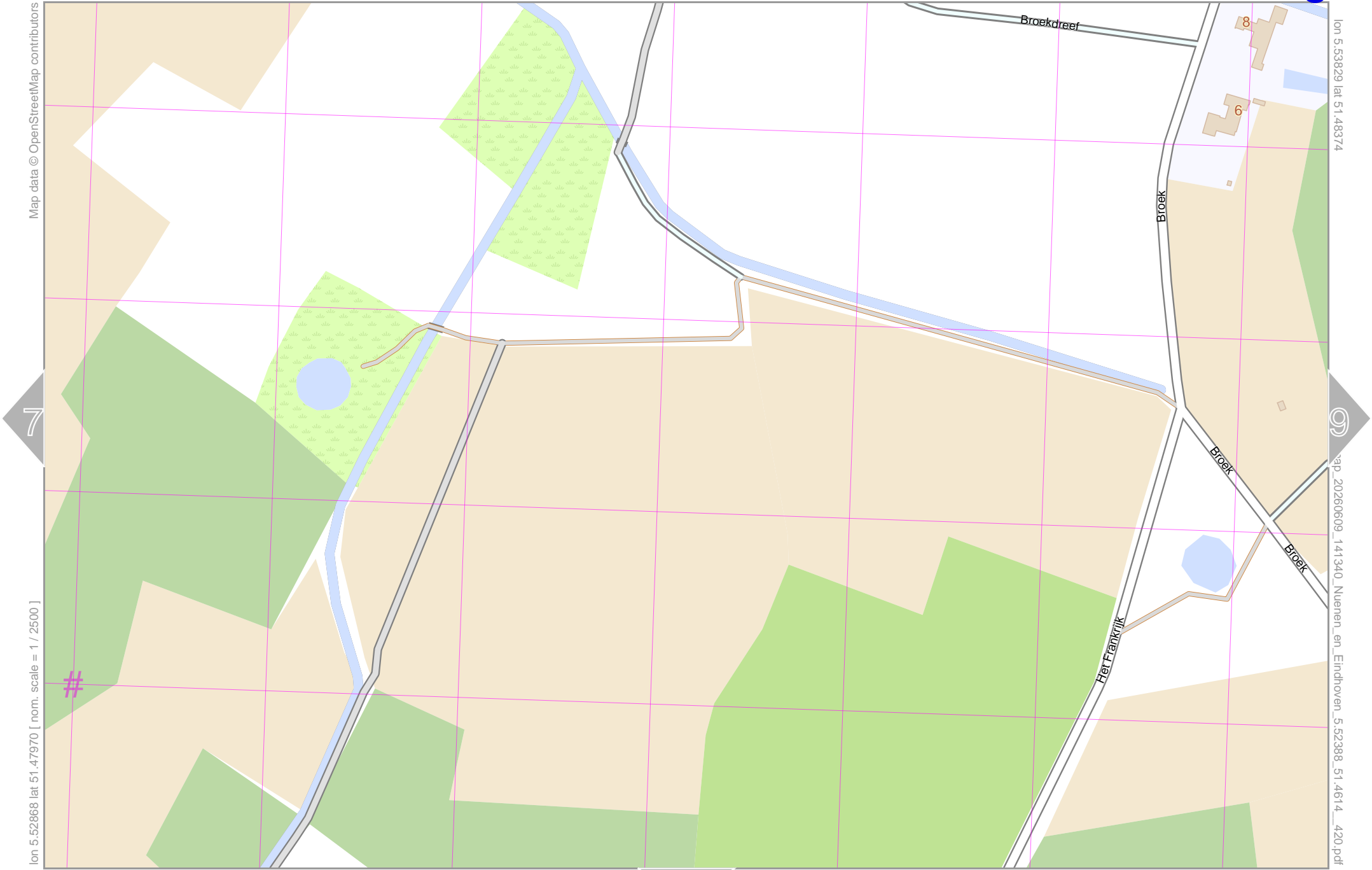
19

lon 5.53829 lat 51.48374

©

map_20260609_141340_Nueneen_en_Eindhoven_5.52388_51.4614_420.pdf

UTM: 31 U easting 675.60 km northing 5706.30 km
UTM-Grid-width = 100m



Map data © OpenStreetMap contributors

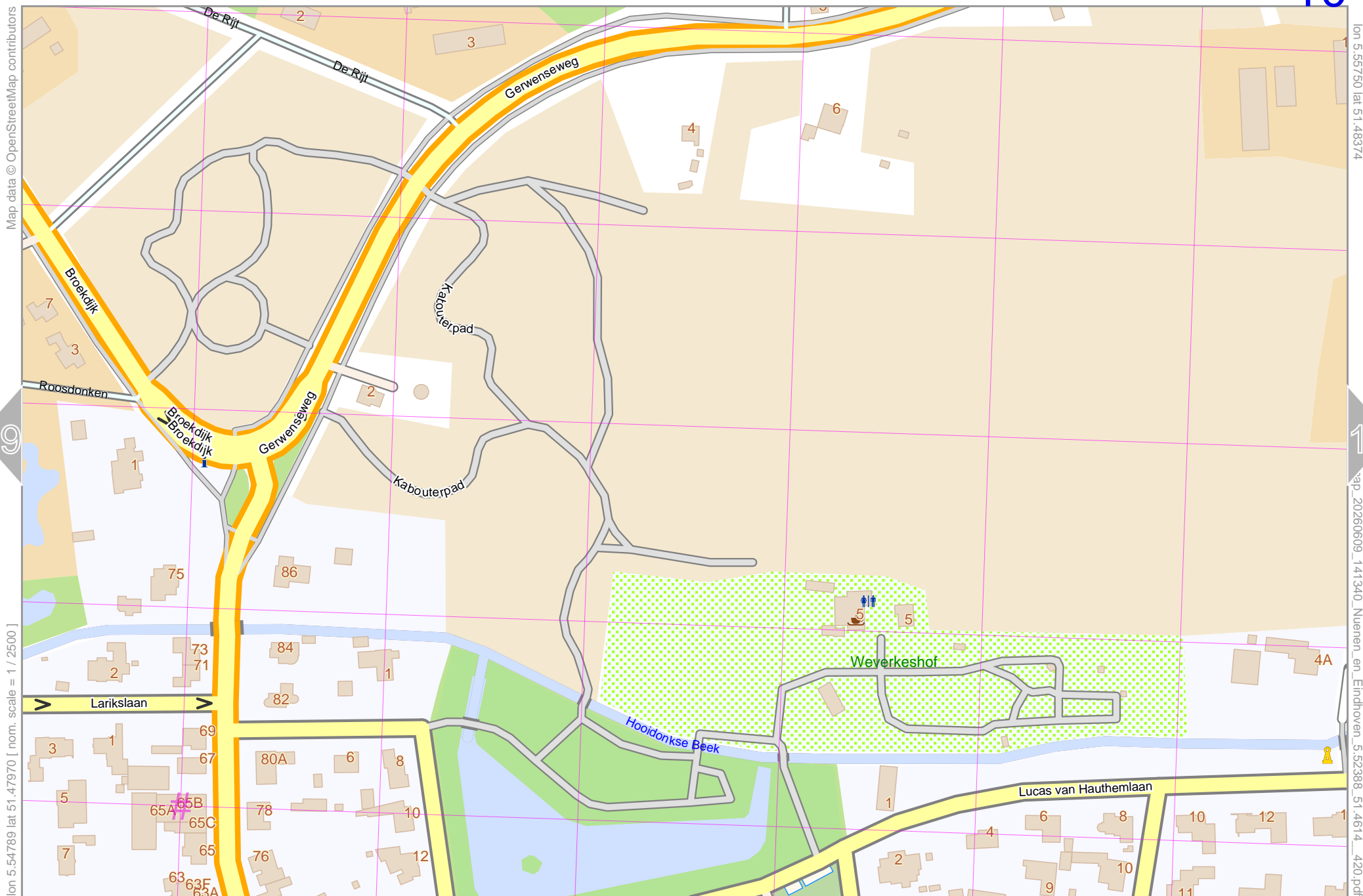
lon 5.54789 lat 51.48374

lon 5.53829 lat 51.47970 [nom. scale = 1 / 2500]

map_20260609_141340_Nueneen_en_Eindhoven_5.52388_51.4614_420.pdf



UTM: 31 U easting 676.30 km northing 5706.30 km
UTM-Grid-width = 100m



Map data © OpenStreetMap contributors

lon 5.54789 lat 51.47970 [nom. scale = 1 / 2500]

lon 5.55750 lat 51.48374

map_20260609_141340_Nueneen_en_Eindhoven_5.52388_51.4614_420.pdf

UTM: 31 U easting 677.00 km northing 5706.30 km
UTM-Grid-width = 100m

21



lon 5.55750 lat 51.47970 [nom. scale = 1 / 2500]

lon 5.56710 lat 51.48374
map 20260609_141340_Nueneen_en_Eindhoven_5.52388_51.4614_420.pdf

UTM: 31 U easting 677.60 km northing 5706.30 km
UTM-Grid-width = 100m

Map data © OpenStreetMap contributors

lon 5.57671 lat 51.48374

pdfmap_20260609_141340_Nueneen_en_Eindhoven_5.52388_51.4614_420.pdf

lon 5.56710 lat 51.47970 [nom. scale = 1 / 2500]



UTM: 31 U easting 678.30 km northing 5706.30 km
UTM-Grid-width = 100m

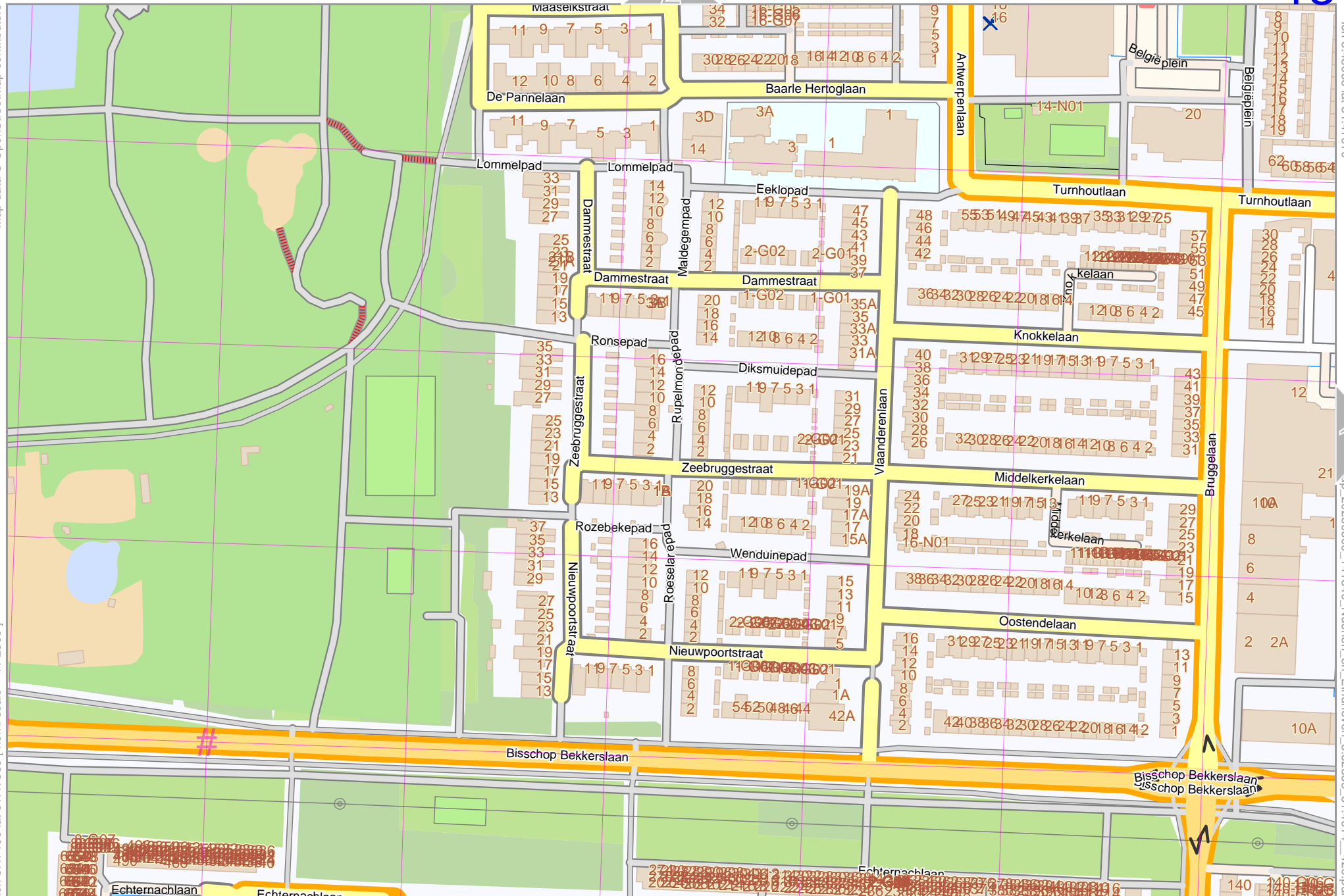
23

11



Map data © OpenStreetMap contributors

lon 5.47106 lat 51.47565 [nom. scale = 1 / 2500]

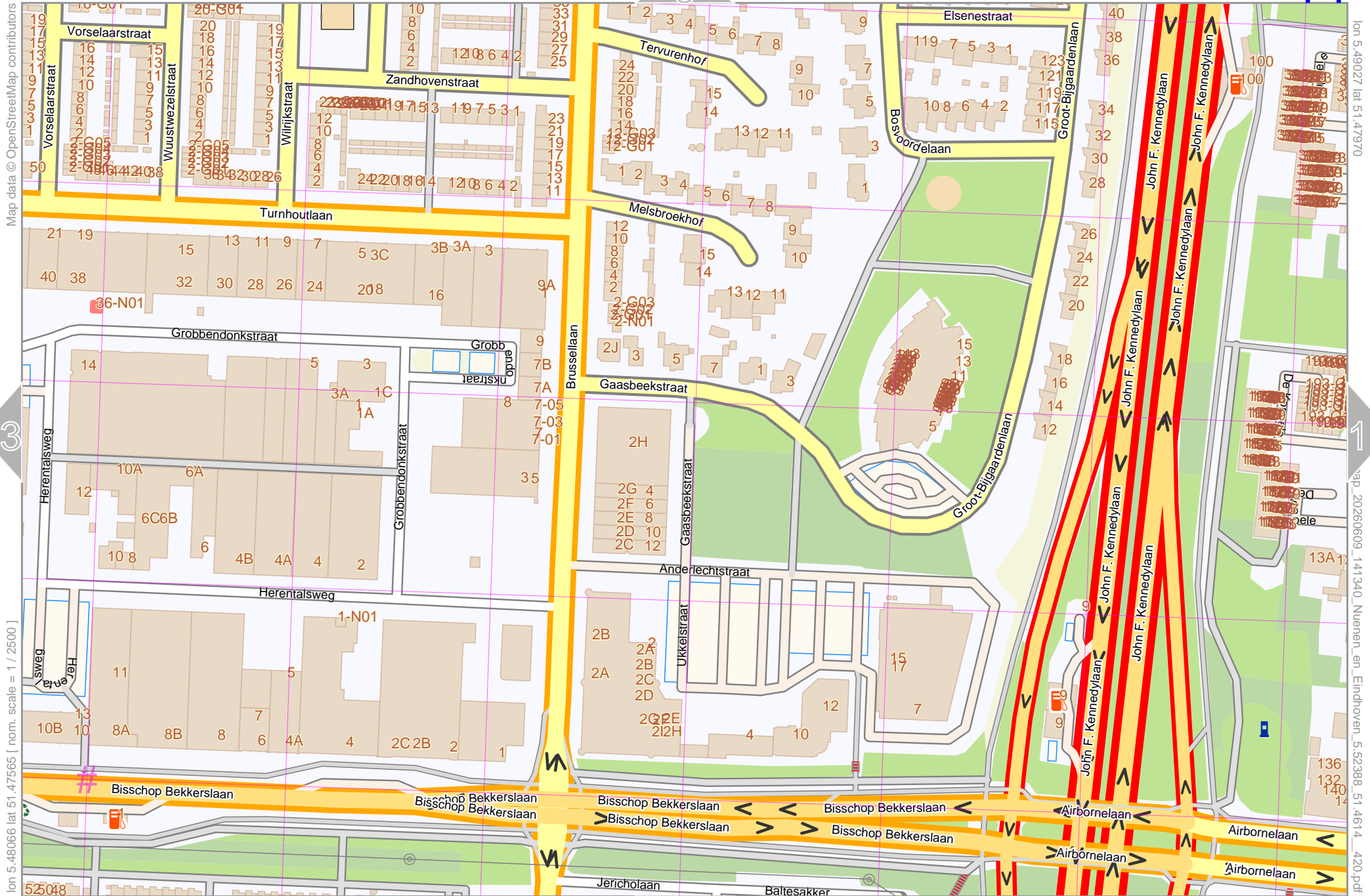


lon 5.48066 lat 51.47970

map 20260609_141340_Nueneen_en_Eindhoven_5:52388_51:4614_420.pdf

UTM: 31 U easting 671.70 km northing 5705.70 km
UTM-Grid-width = 100m

Nueneen en Eindhoven



Map data © OpenStreetMap contributors

lon 5.48066 lat 51.47565 [nom. scale = 1 / 2500]

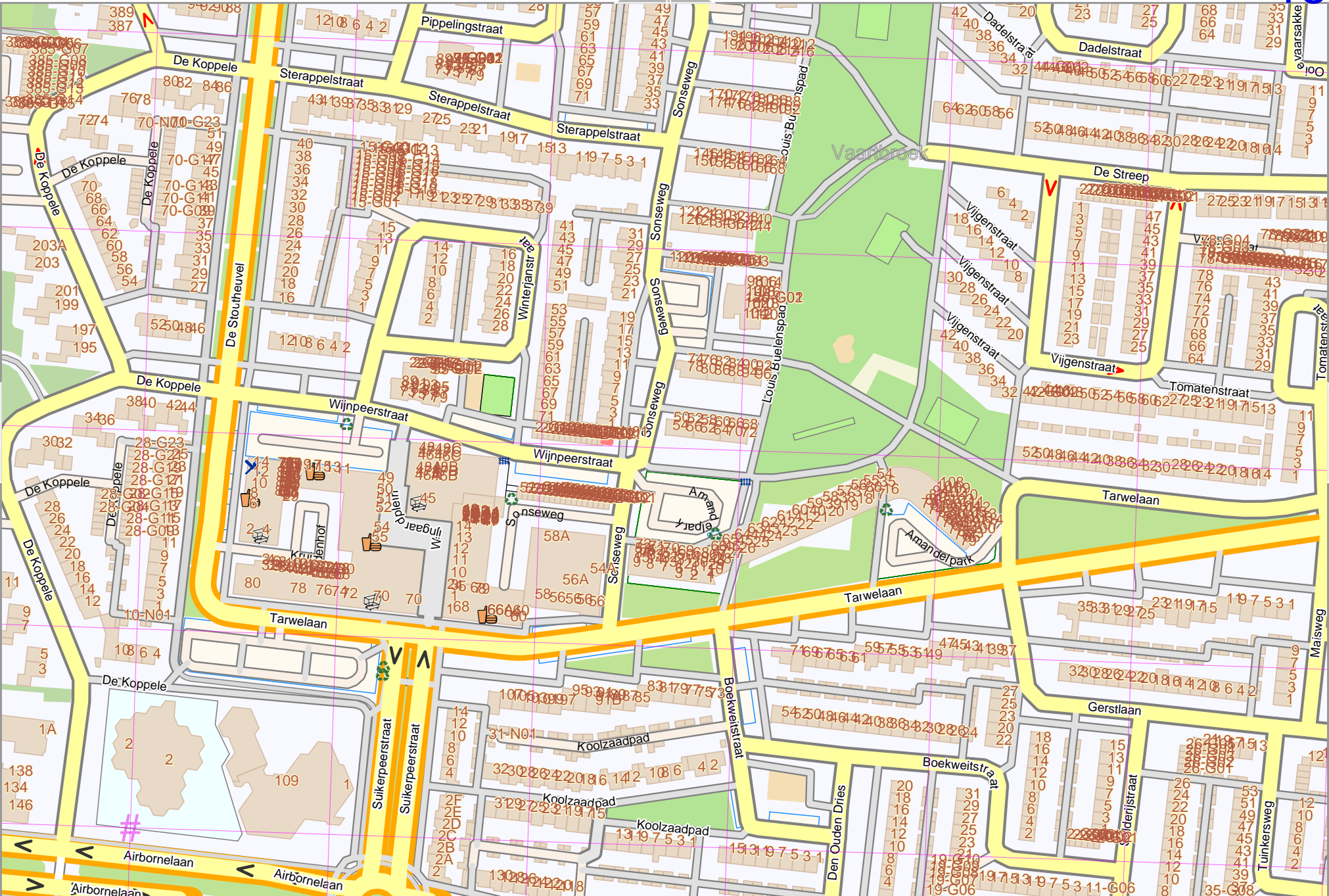
UTM: 31 U easting 672.30 km northing 5705.70 km
UTM-Grid-width = 100m

lon 5.49027 lat 51.47970

map 20260609_141340_Nueneen_en_Eindhoven_5:52388_51:4614_420.pdf

Map data © OpenStreetMap contributors

lon 5.49027 lat 51.47565 [nom. scale = 1 / 2500]



UTM: 31 U easting 673.00 km northing 5705.70 km

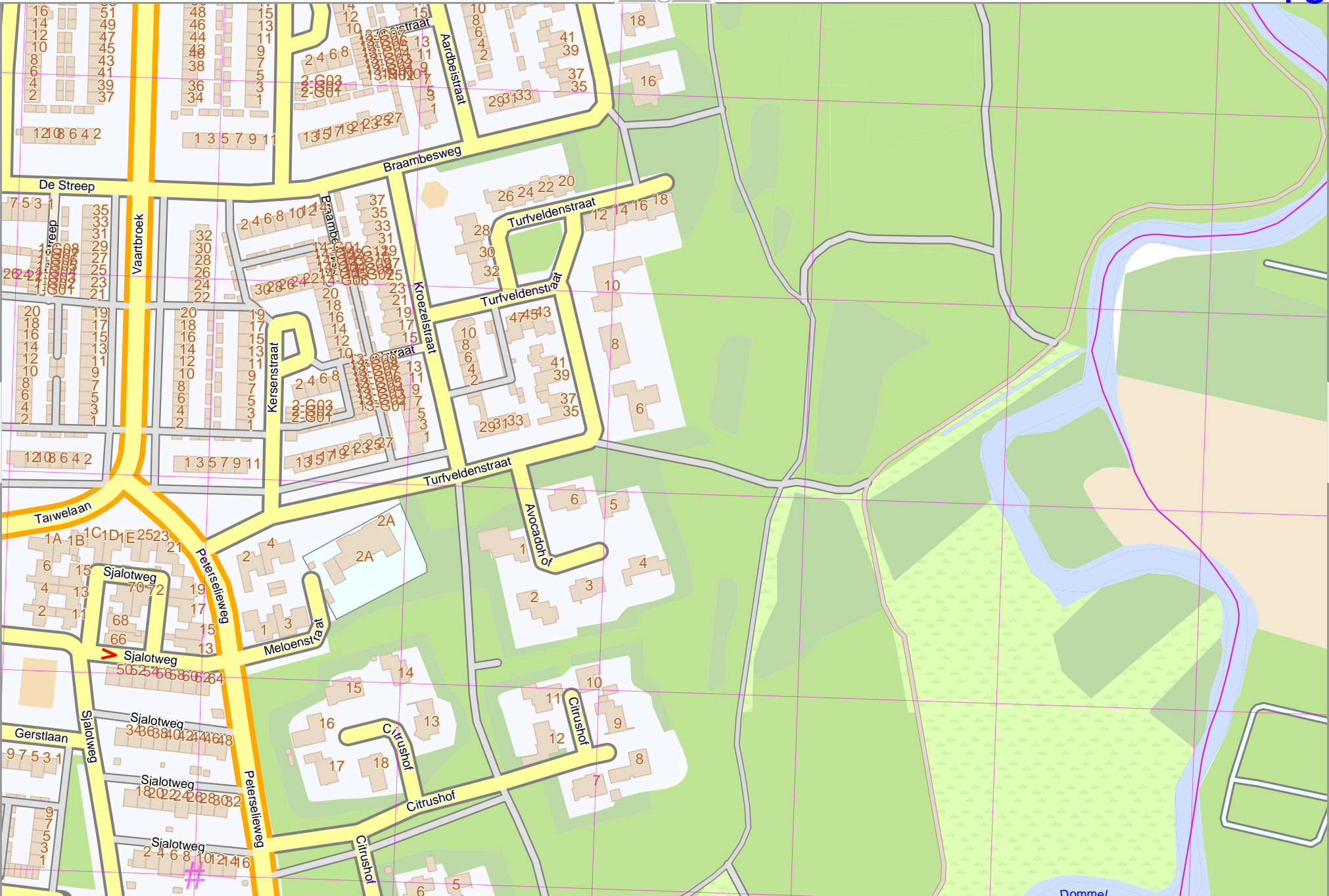
UTM-Grid-width = 100m

lon 5.49987 lat 51.47970

ap 20260609_141340_Nueneen_en_Eindhoven_5:52388_51:4614_420.pdf

Map data © OpenStreetMap contributors

lon 5.49987 lat 51.47565 [nom. scale = 1 / 2500]



lon 5.50947 lat 51.47970

map 20260609_141340_Nueneen_en_Eindhoven_5.52388_51.4614_420.pdf

UTM: 31 U easting 673.70 km northing 5705.70 km

UTM-Grid-width = 100m

Map data © OpenStreetMap contributors

lon 5.51908 lat 51.47970

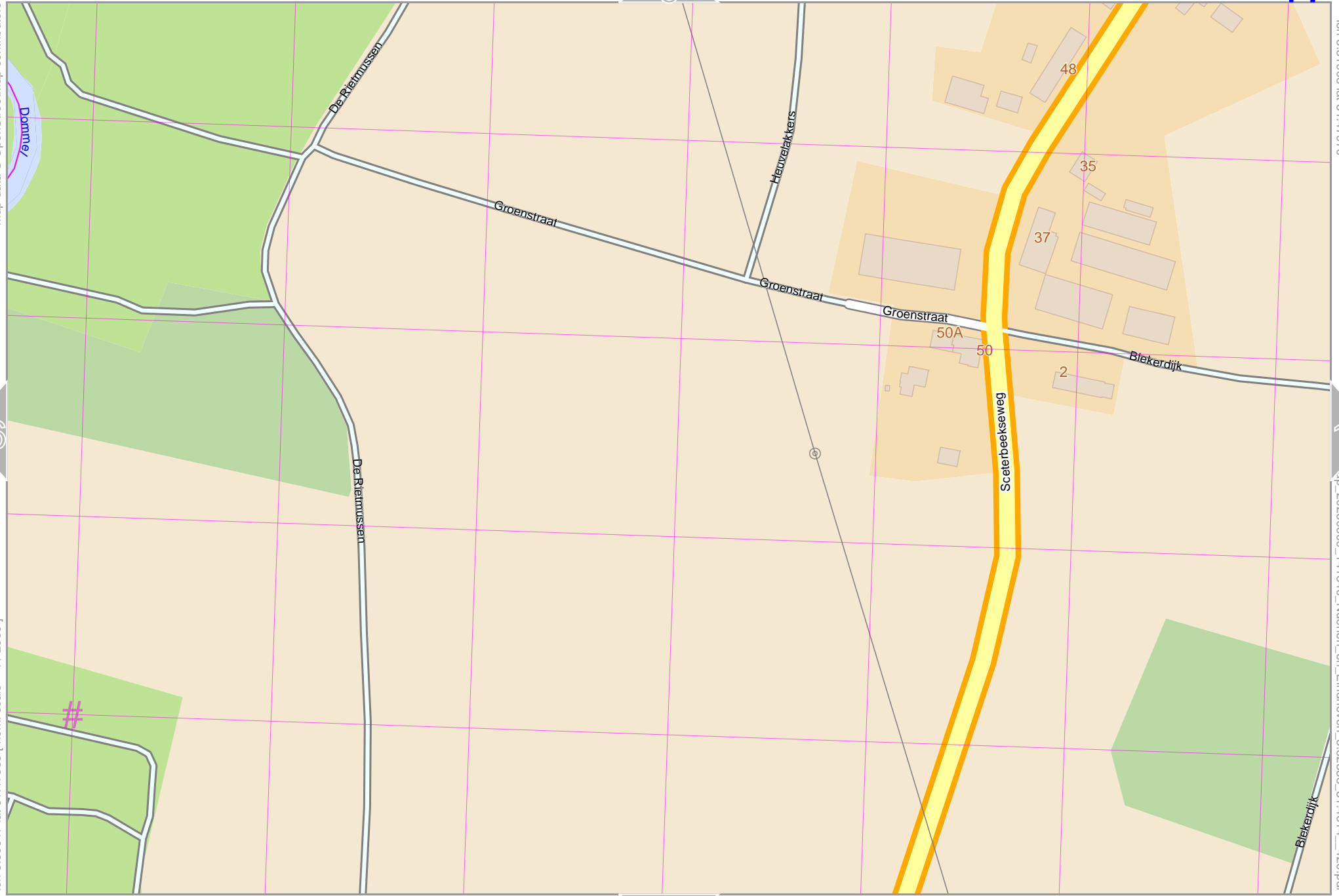
16

18

lon 5.50947 lat 51.47565 [nom. scale = 1 / 2500]

map_20260609_141340_Nueneen_en_Eindhoven_5.52388_51.4614_420.pdf

UTM: 31 U easting 674.30 northing 5705.80 km
UTM-Grid-width = 100m



Map data © OpenStreetMap contributors

lon 5.52868 lat 51.47970

17

19

lon 5.51908 lat 51.47565 [nom. scale = 1 / 2500]

map_20260609_141340_Nueneen_en_Eindhoven_5.52388_51.4614_420.pdf

Blekerdijk

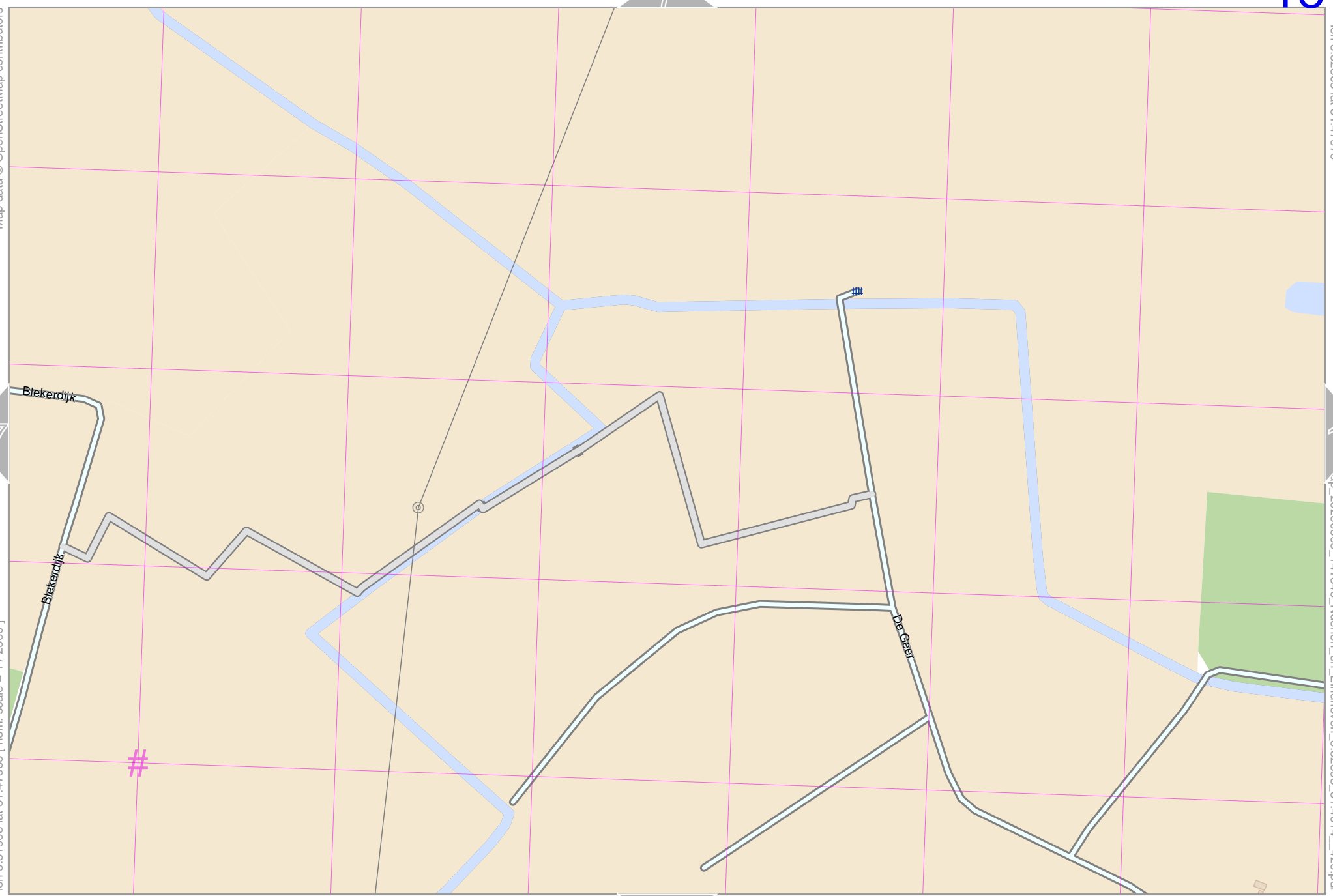
Blekerdijk

De Geer

#

29

UTM: 31 U easting 675.00 northing 5705.80 km
UTM-Grid-width = 100m



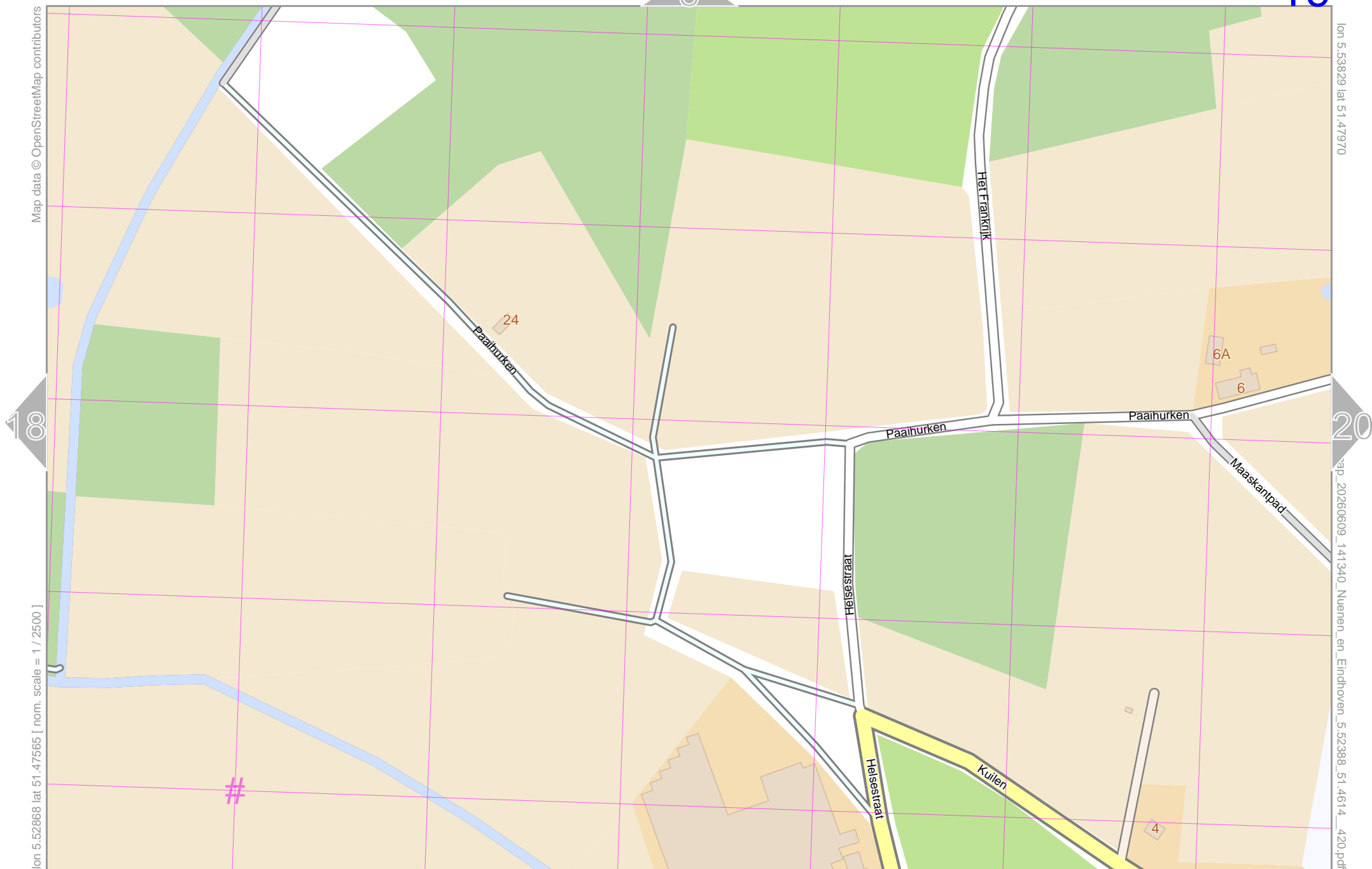
Map data © OpenStreetMap contributors

lon 5.53829 lat 51.47970

lon 5.52868 lat 51.47565 [nom. scale = 1 / 2500]

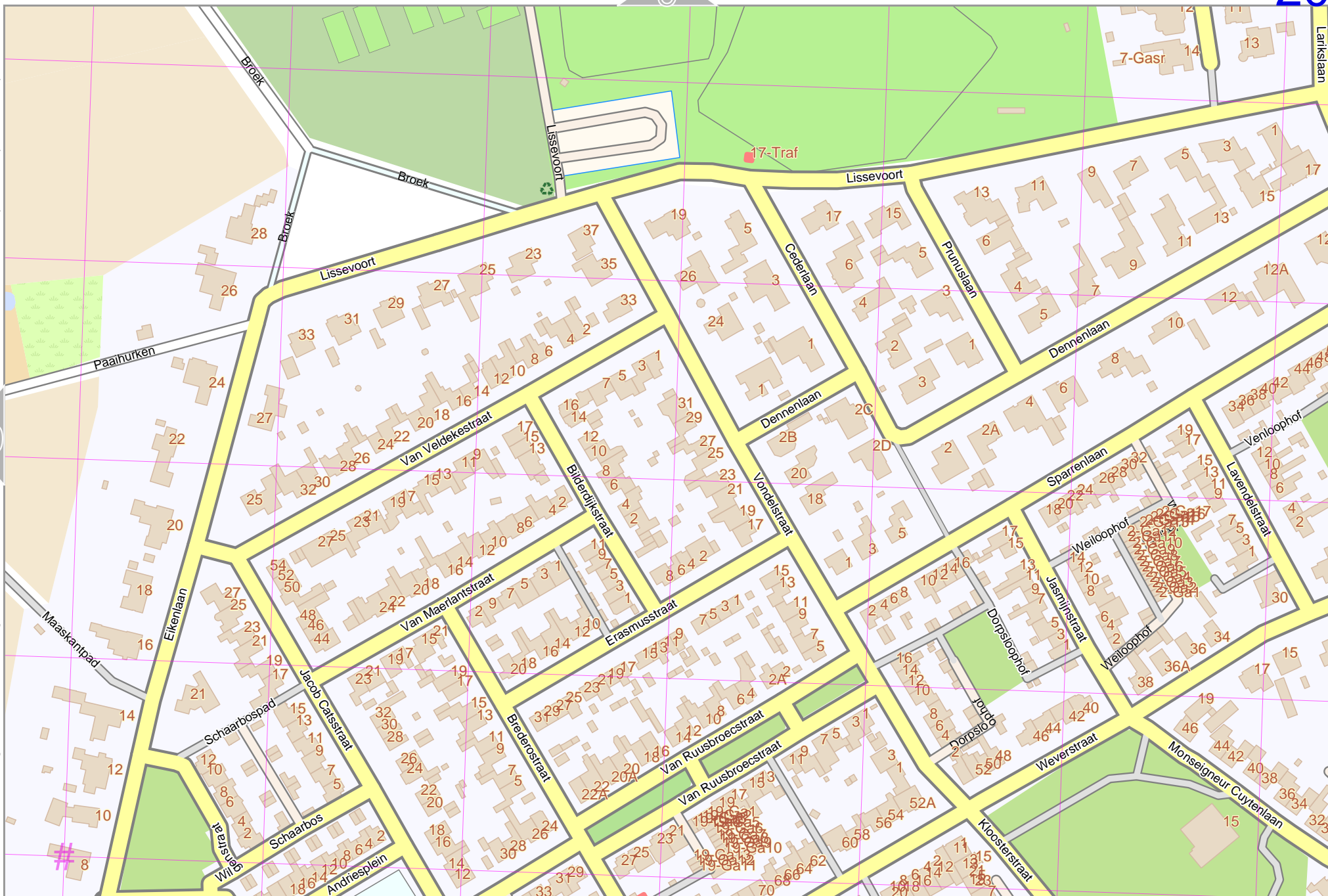
map_20260609_141340_Nuuenen_en_Eindhoven_5.52388_51.4614_420.pdf

UTM: 31 U easting 675.70 km northing 5705.80 km
UTM-Grid-width = 100m



Map data © OpenStreetMap contributors

lon 5.53829 lat 51.47565 [nom. scale = 1 / 2500]



UTM: 31 U easting 676.30 km northing 5705.80 km

UTM-Grid-width = 100m

lon 5.54789 lat 51.47970

map 20260609_141340_Nueneen_en_Eindhoven_5:52388_51:4614_420.pdf



lon 5.54789 lat 51.47565 [nom. scale = 1 / 25000]

lon 5.55750 lat 51.47970
map 20260609_141340_Nueneen_en_Eindhoven_5:52388_51:4614_420.pdf

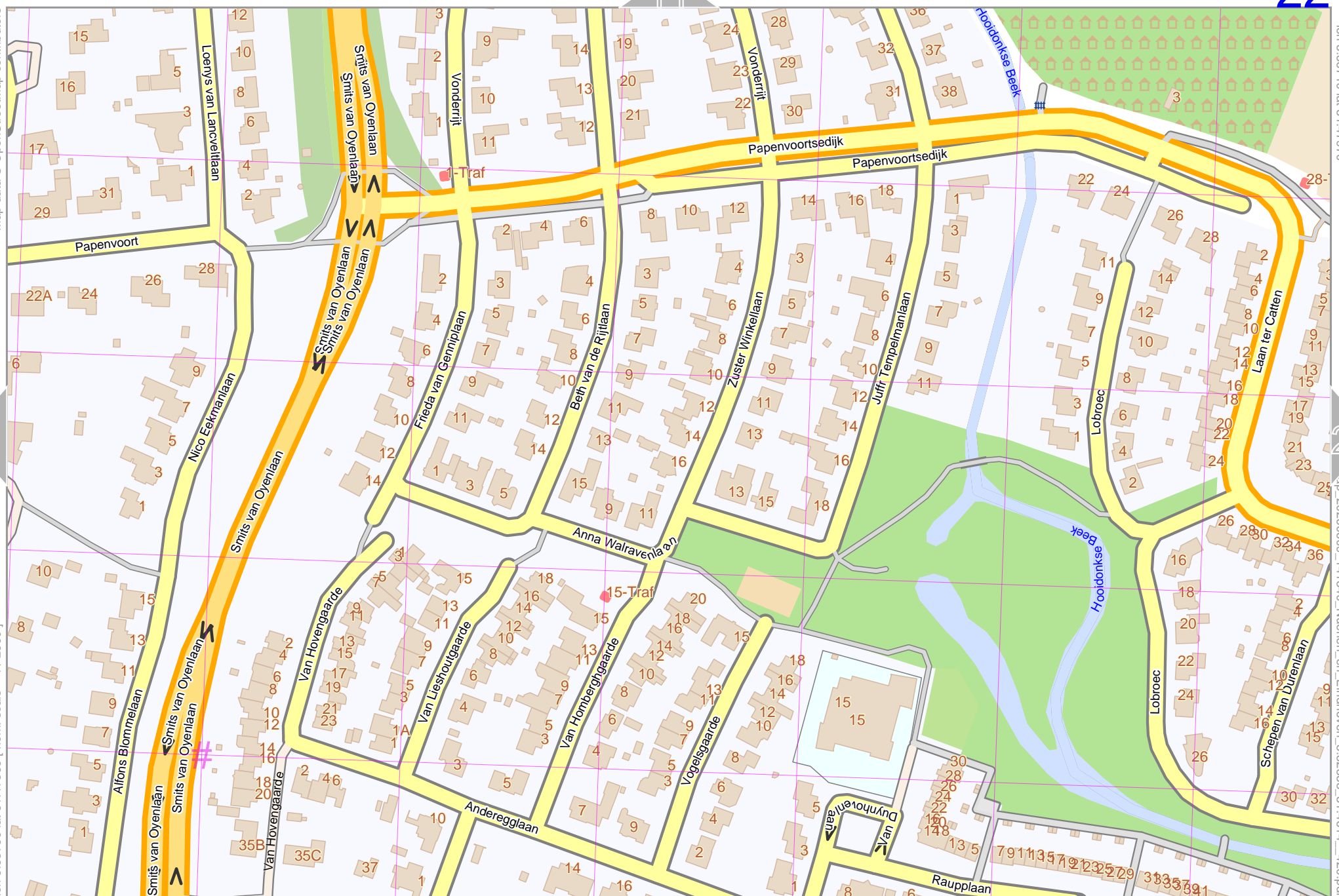
UTM: 31 U easting 677.00 km northing 5705.90 km
UTM-Grid-width = 100m

Map data © OpenStreetMap contributors

lon 5.55750 lat 51.47565 [nom. scale = 1 / 25000]

lon 5.56710 lat 51.47970

ap 20260609_141340_Nueneen_en_Eindhoven_5:523388_51:4614_420.pdf

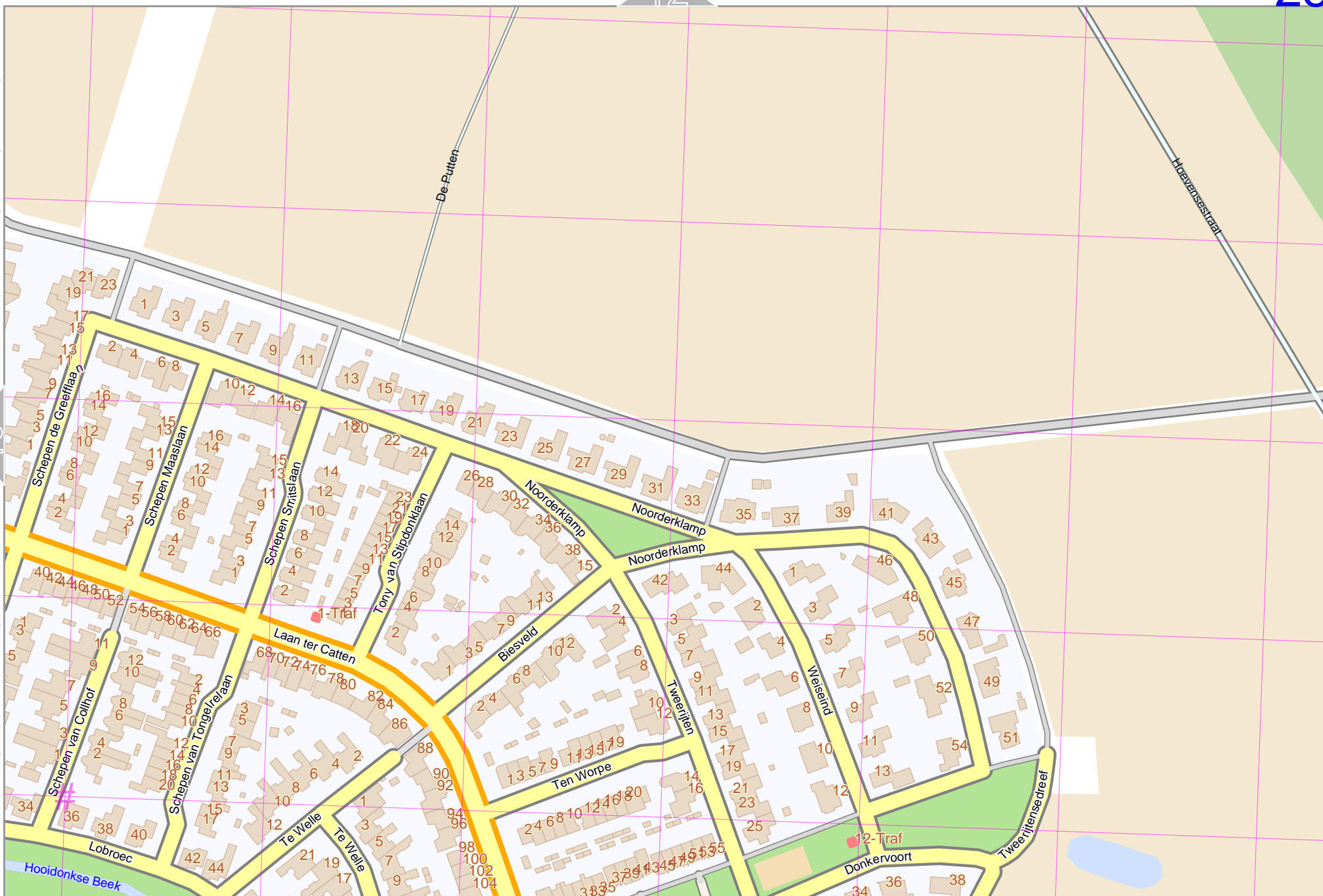


UTM: 31 U easting 677.70 km northing 5705.90 km
UTM-Grid-width = 100m

Map data © OpenStreetMap contributors

lon 5.57671 lat 51.47970

pdfmap_20260609_141340_Nueneen_en_Eindhoven_5.52388_51.4614_420.pdf



22

12

34

lon 5.56710 lat 51.47565 [nom. scale = 1 / 25000]

UTM: 31 U easting 678.30 km northing 5705.90 km
UTM-Grid-width = 100m

Map data © OpenStreetMap contributors

lon 5.48066 lat 51.47161 [nom. scale = 1/2500]

UTM: 31 U easting 672.30 km northing 5705.20 km
UTM-Grid-width = 100m



lon 5.49027 lat 51.47565

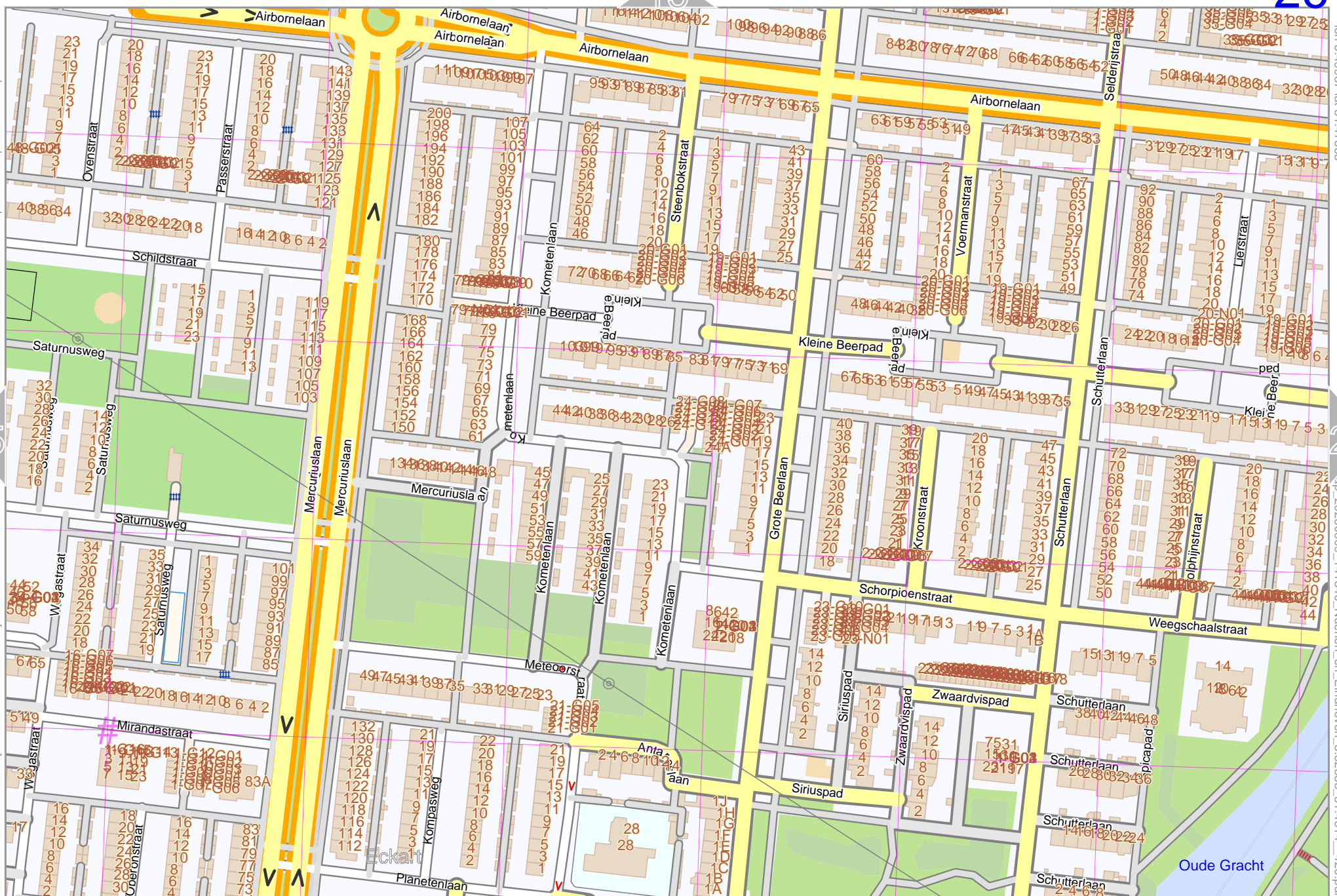
ap 20260609_141340_Nueneen_en_Eindhoven_5:52388_51:4614_420.pdf

Map data © OpenStreetMap contributors

lon 5.49027 lat 51.47161 [nom. scale = 1/2500]

lon 5.49987 lat 51.47565

map 20260609_141340_Nueneen_en_Eindhoven_5.52388_51.4614_420.pdf



UTM: 31 U easting 673.00 km northing 5705.30 km

UTM-Grid-width = 100m



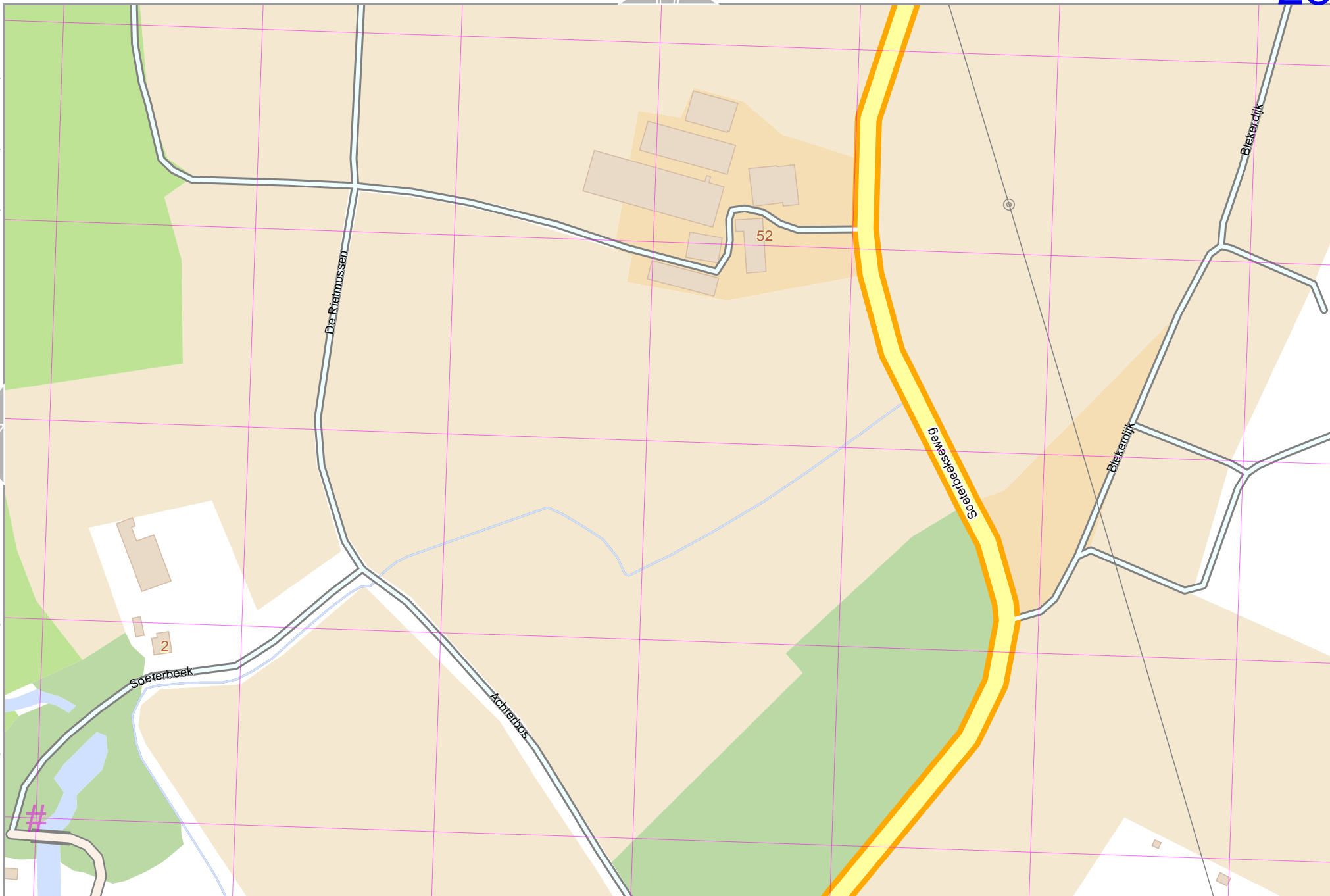
Map data © OpenStreetMap contributors

lon 5.49987 lat 51.47161 [nom. scale = 1 / 25000]

lon 5.50947 lat 51.47565

map_20260609_141340_Nueneen_en_Eindhoven_5.52388_51.4614_420.pdf

UTM: 31 U easting 673.70 km northing 5705.30 km
UTM-Grid-width = 100m



Map data © OpenStreetMap contributors

lon 5.52868 lat 51.47565

28

30

lon 5.51908 lat 51.47161 [nom. scale = 1 / 2500]

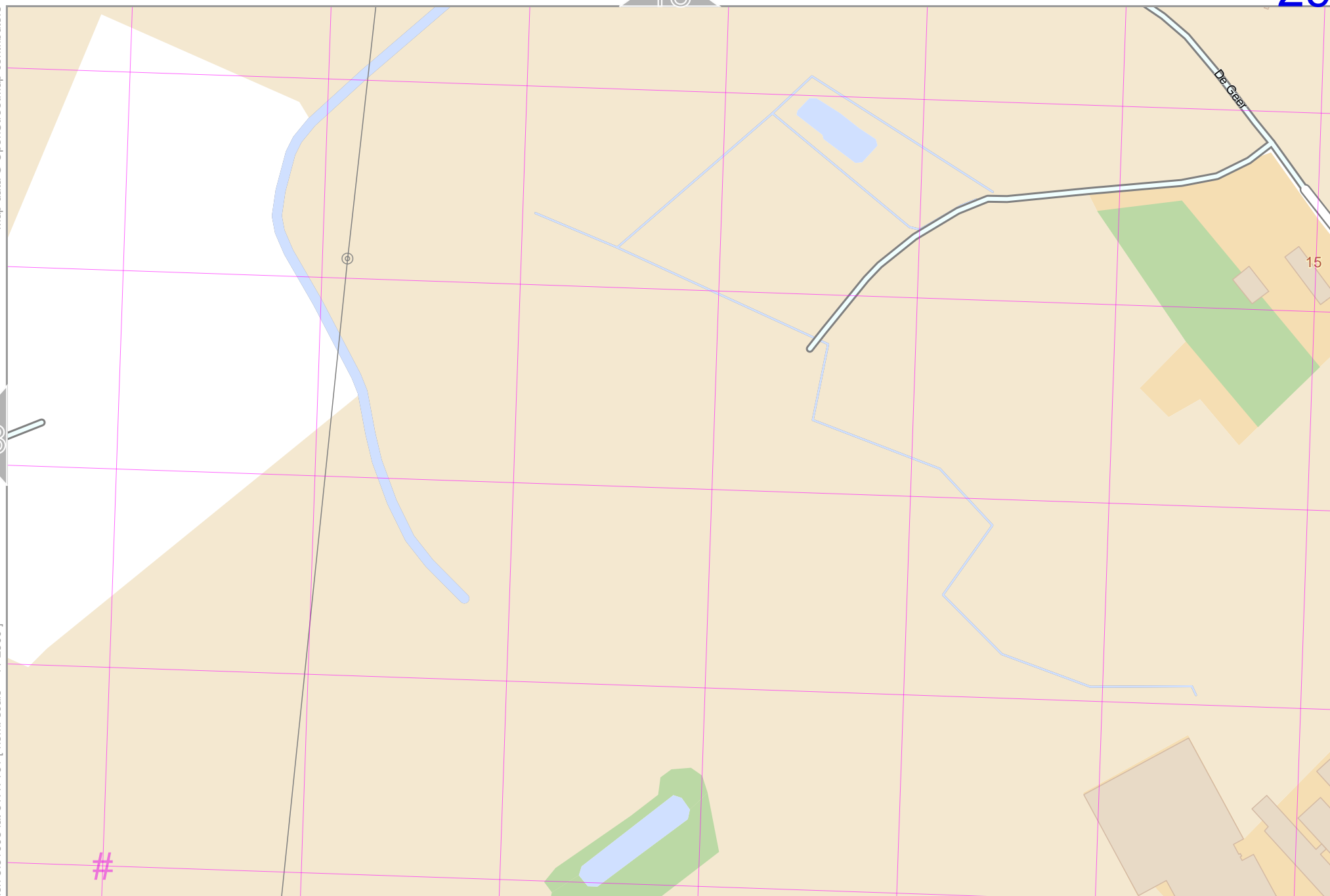
map_20260609_141340_Nueneen_en_Eindhoven_5.52388_51.4614_420.pdf

#

18

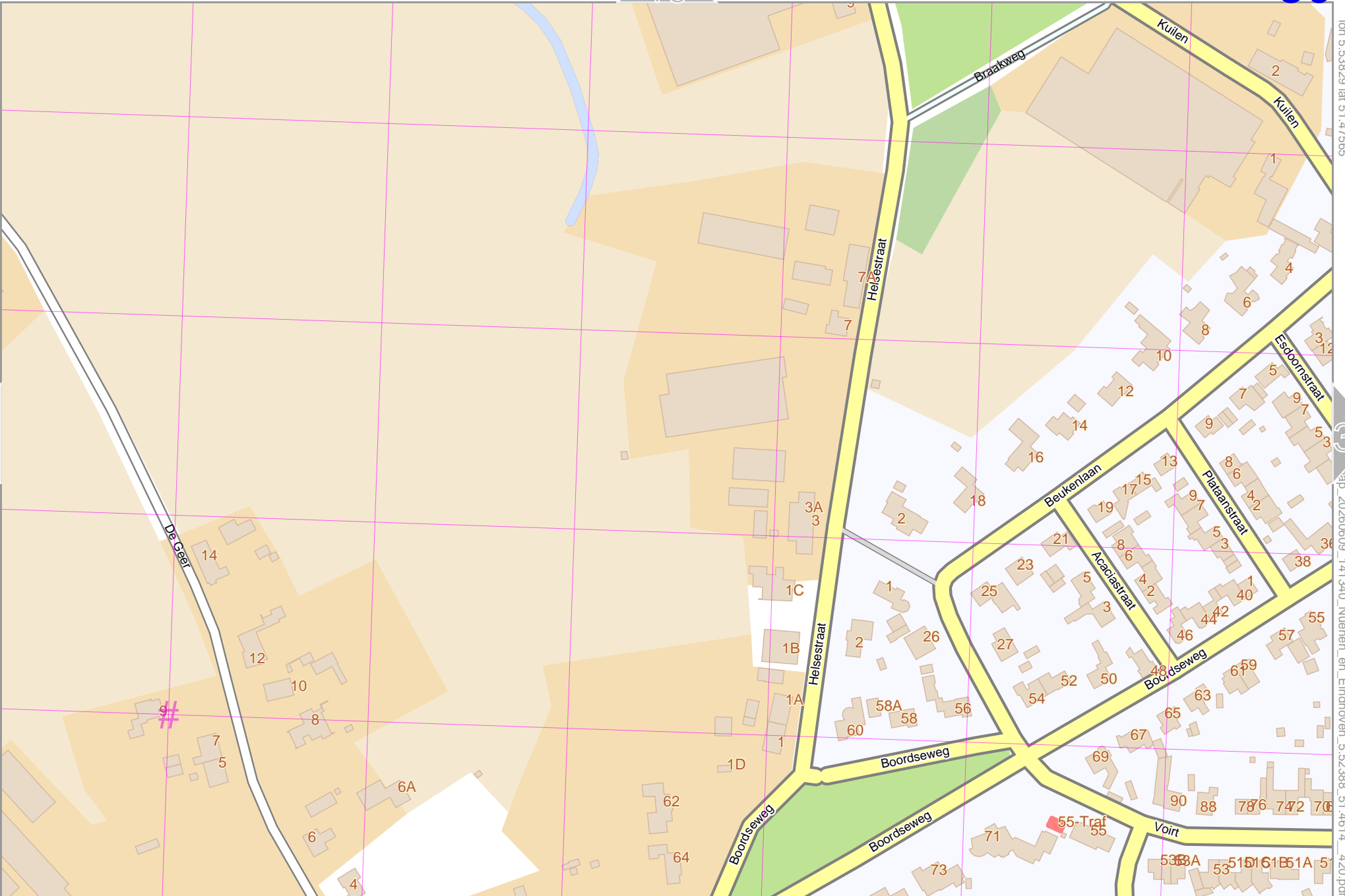
40

UTM: 31 U easting 675.00 km northing 5705.30 km
UTM-Grid-width = 100m



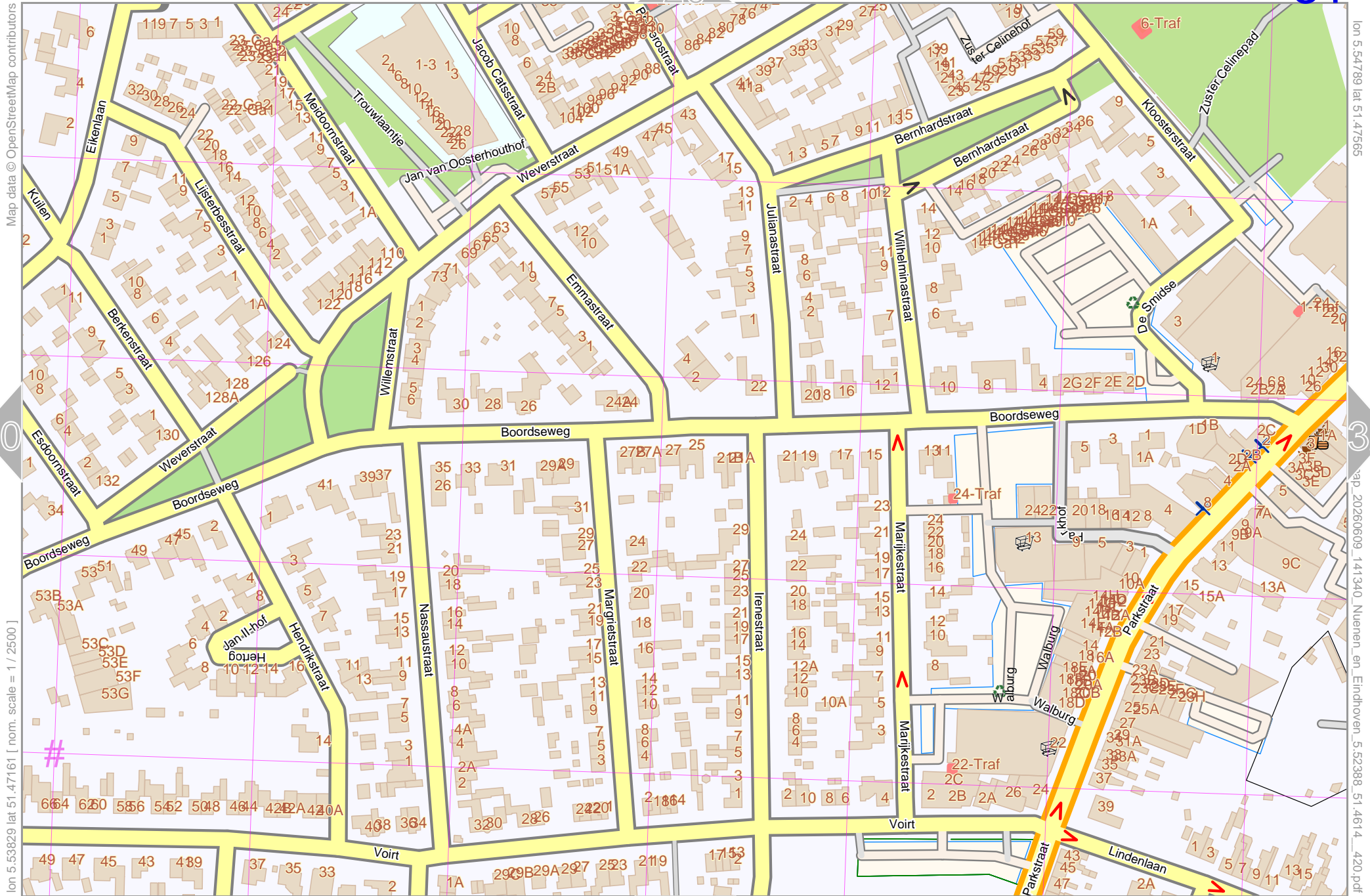
Map data © OpenStreetMap contributors

lon 5.52868 lat 51.47161 [nom. scale = 1 / 2500]



UTM: 31 U easting 675.70 km northing 5705.40 km
UTM-Grid-width = 100m

lon 5.53829 lat 51.47565
map 20260609_141340_Nuuenen_en_Eindhoven_5.523388_51.4614_420.pdf



Map data © OpenStreetMap contributors

lon 5.54769 lat 51.47565

lon 5.53829 lat 51.47161 [nom. scale = 1/2500]

map 20260609_141340_Nueneen_en_Eindhoven_5.538388_51.4614_420.pdf

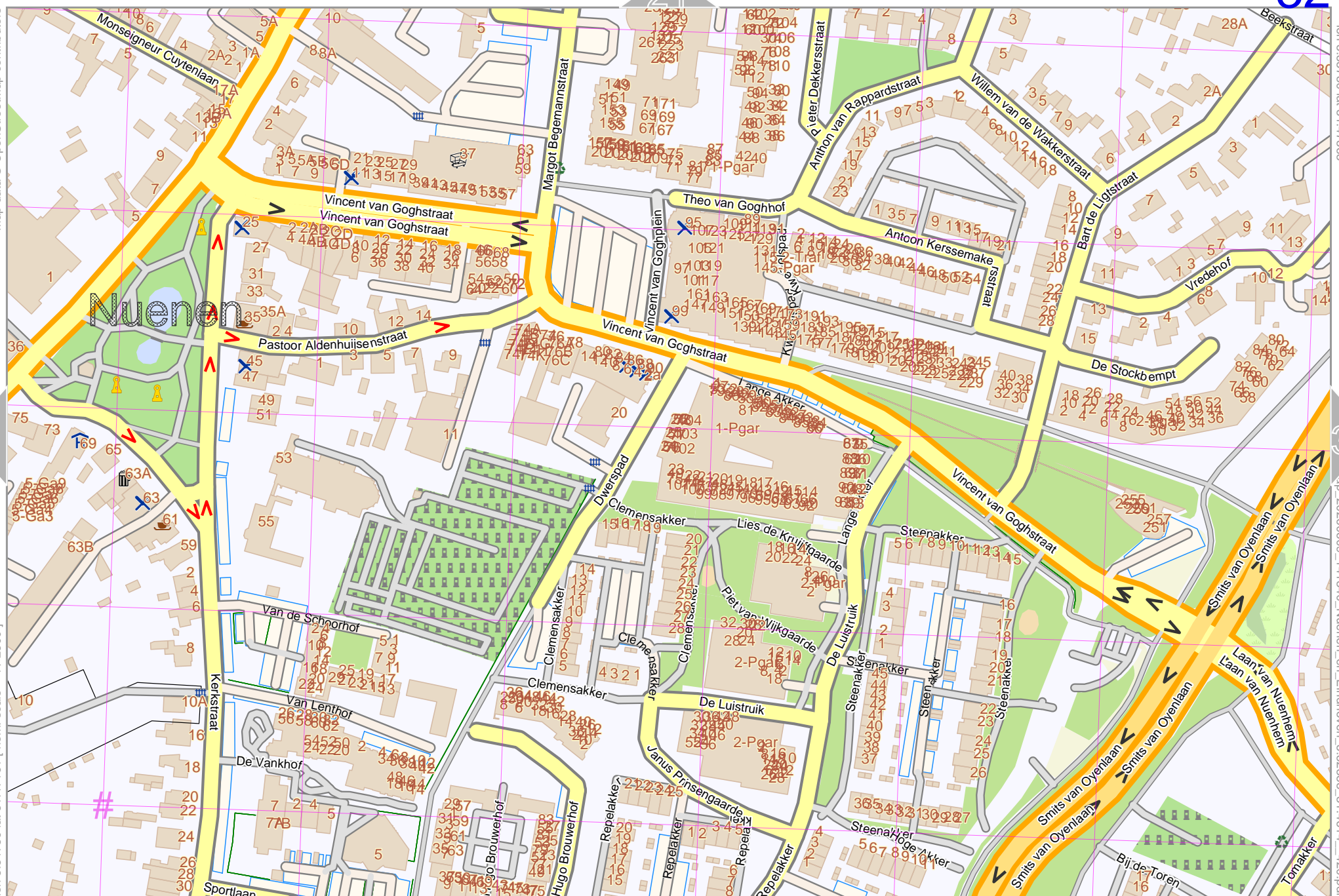
UTM: 31 U easting 676.30 km northing 5705.40 km
UTM-Grid-width = 100m

Map data © OpenStreetMap contributors

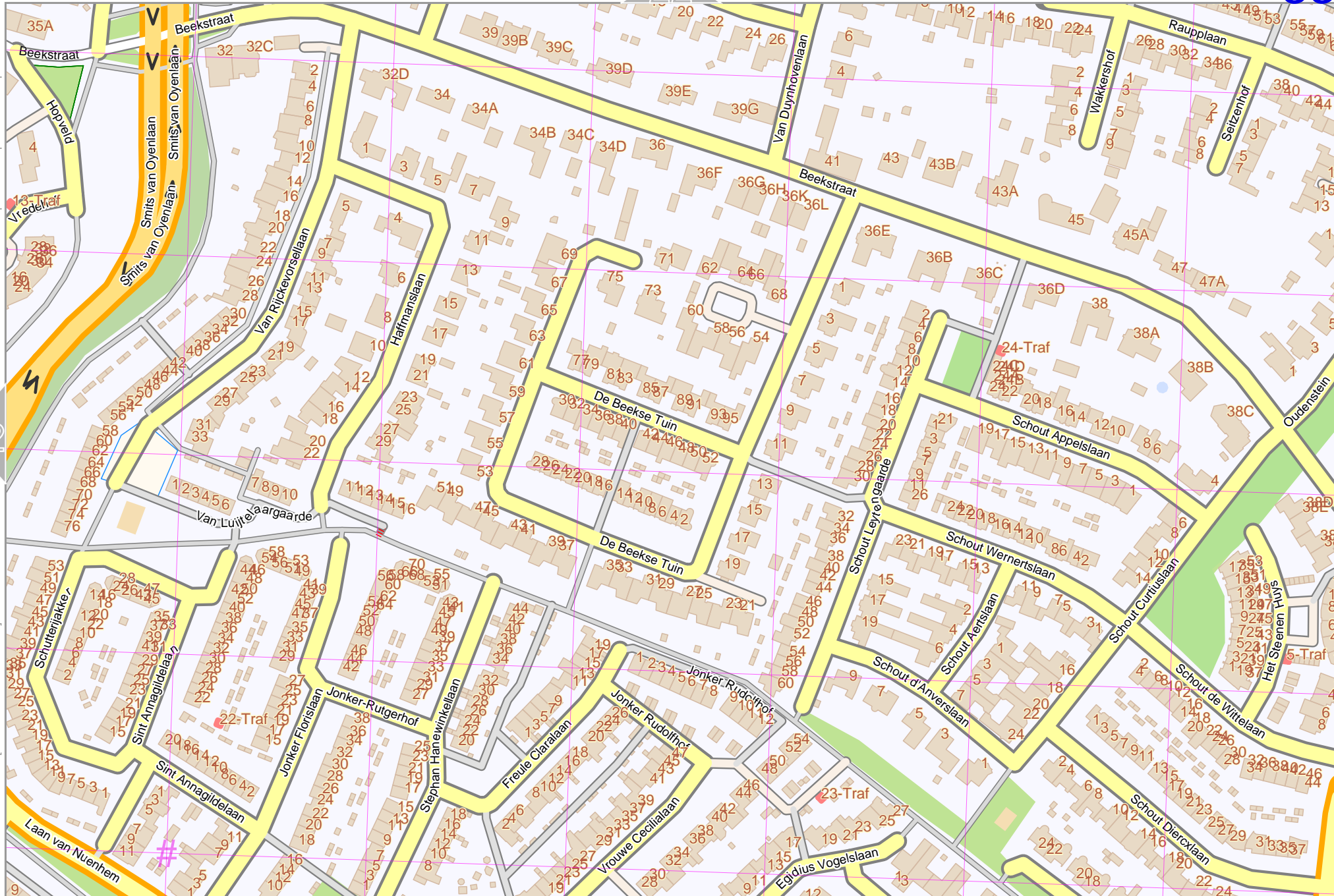
lon 5.55750 lat 51.47565

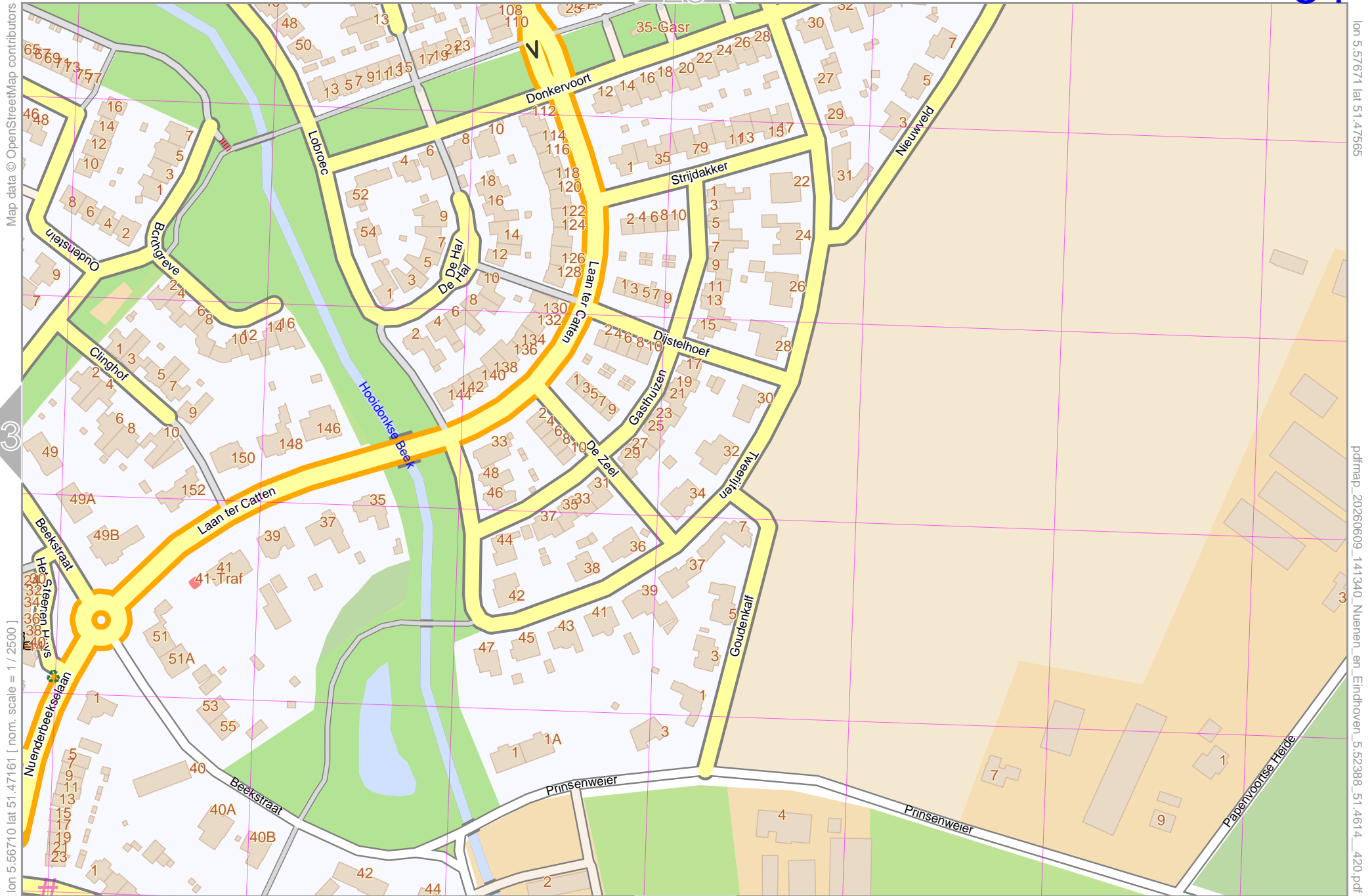
lon 5.54789 lat 51.47161 [nom. scale = 1 / 2500]

map 20260609_141340_Nuenen_en_Eindhoven_5.523388_51.4614_420.pdf



UTM: 31 U easting 677.00 km northing 5705.40 km
 UTM-Grid-width = 100m





lon 5.56710 lat 51.47161 [nom. scale = 1 / 25000]

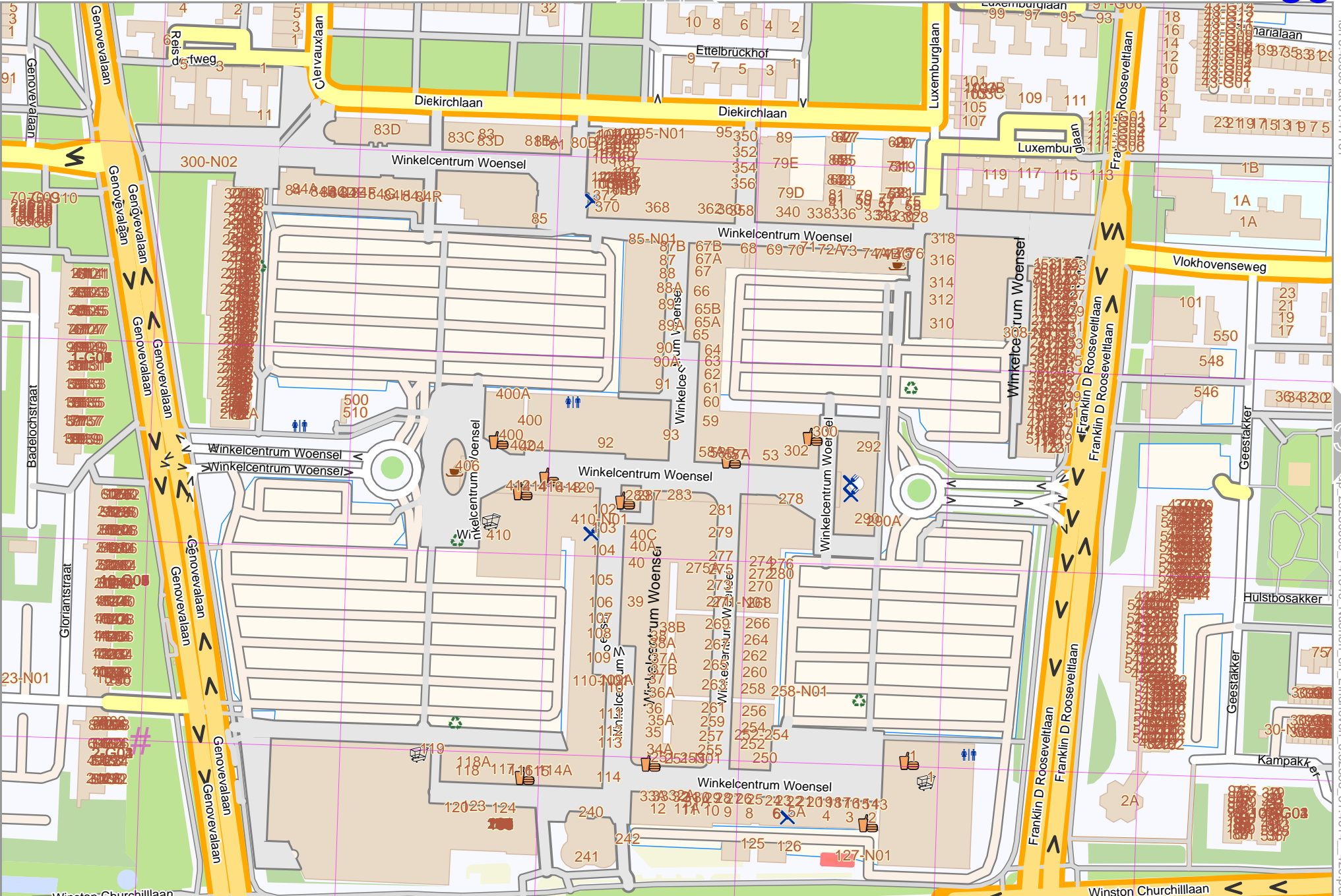
lon 5.57671 lat 51.47565

pdfmap_20260609_141340_Nueneen_en_Eindhoven_5.523398_51.4614_420.pdf

UTM: 31 U easting 678.30 km northing 5705.40 km
UTM-Grid-width = 100m

Map data © OpenStreetMap contributors

lon 5.47106 lat 51.46756 [nom. scale = 1 / 2500]



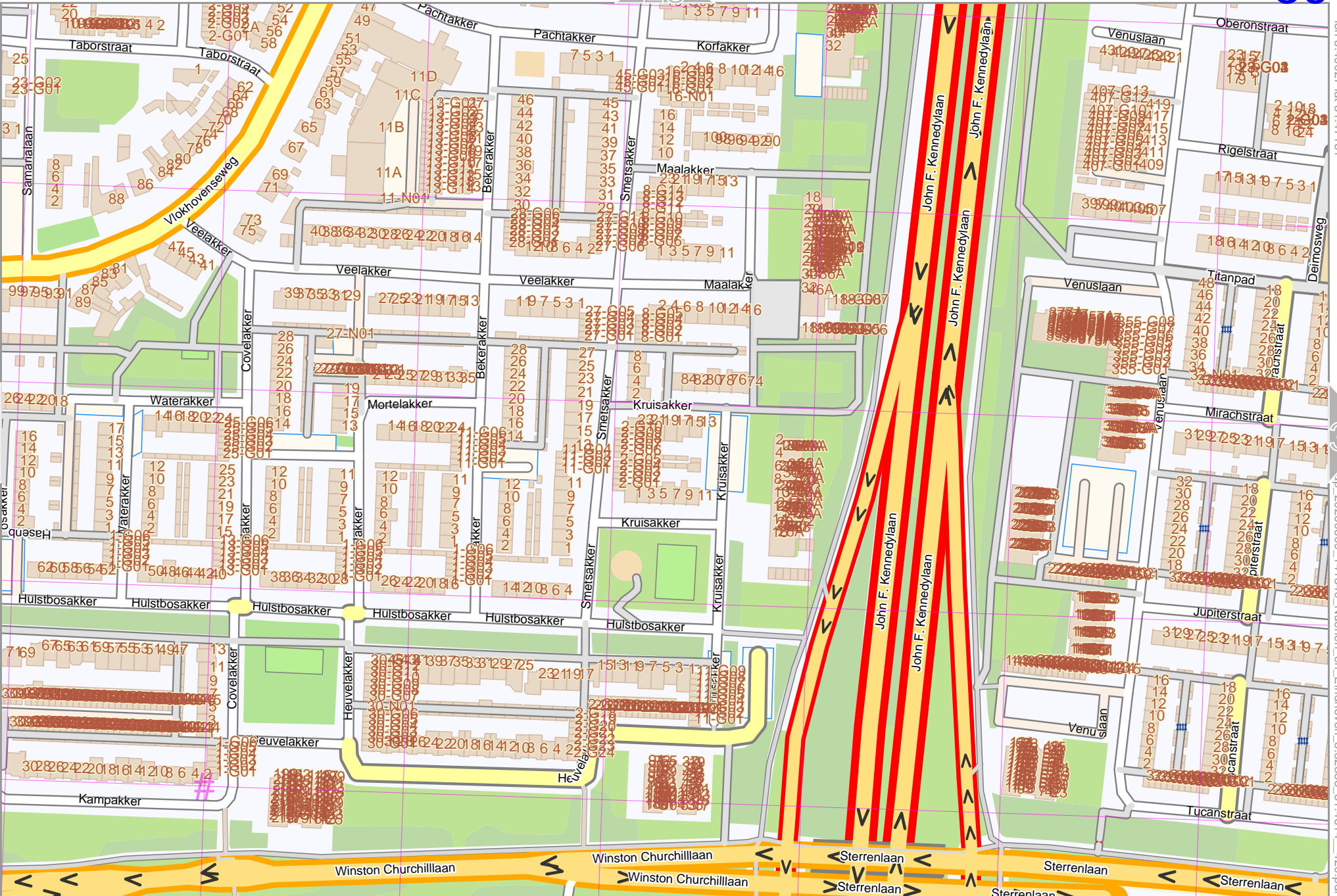
lon 5.48066 lat 51.47161

map 20260609_141340_Nueneen_en_Eindhoven_5:52388_51:4614_420.pdf

UTM: 31 U easting 671.70 km northing 5704.80 km
UTM-Grid-width = 100m

Map data © OpenStreetMap contributors

lon 5.48066 lat 51.46756 [nom. scale = 1 / 2500]



UTM: 31 U easting 672.40 km northing 5704.80 km
UTM-Grid-width = 100m

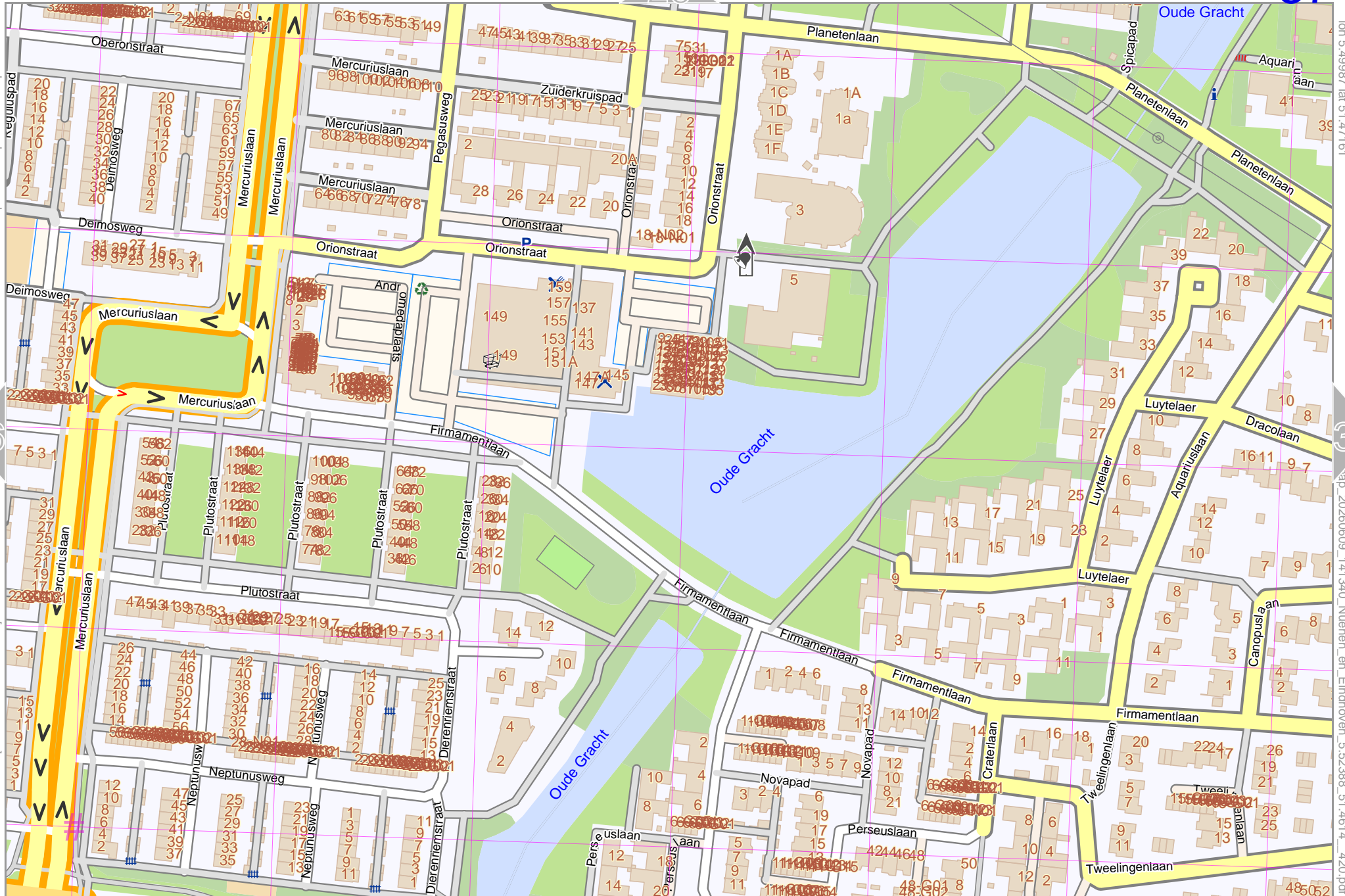
lon 5.49027 lat 51.47161

map 20260609_141340_Nueneen_en_Eindhoven_5.52388_51.4614_420.pdf

Map data © OpenStreetMap contributors

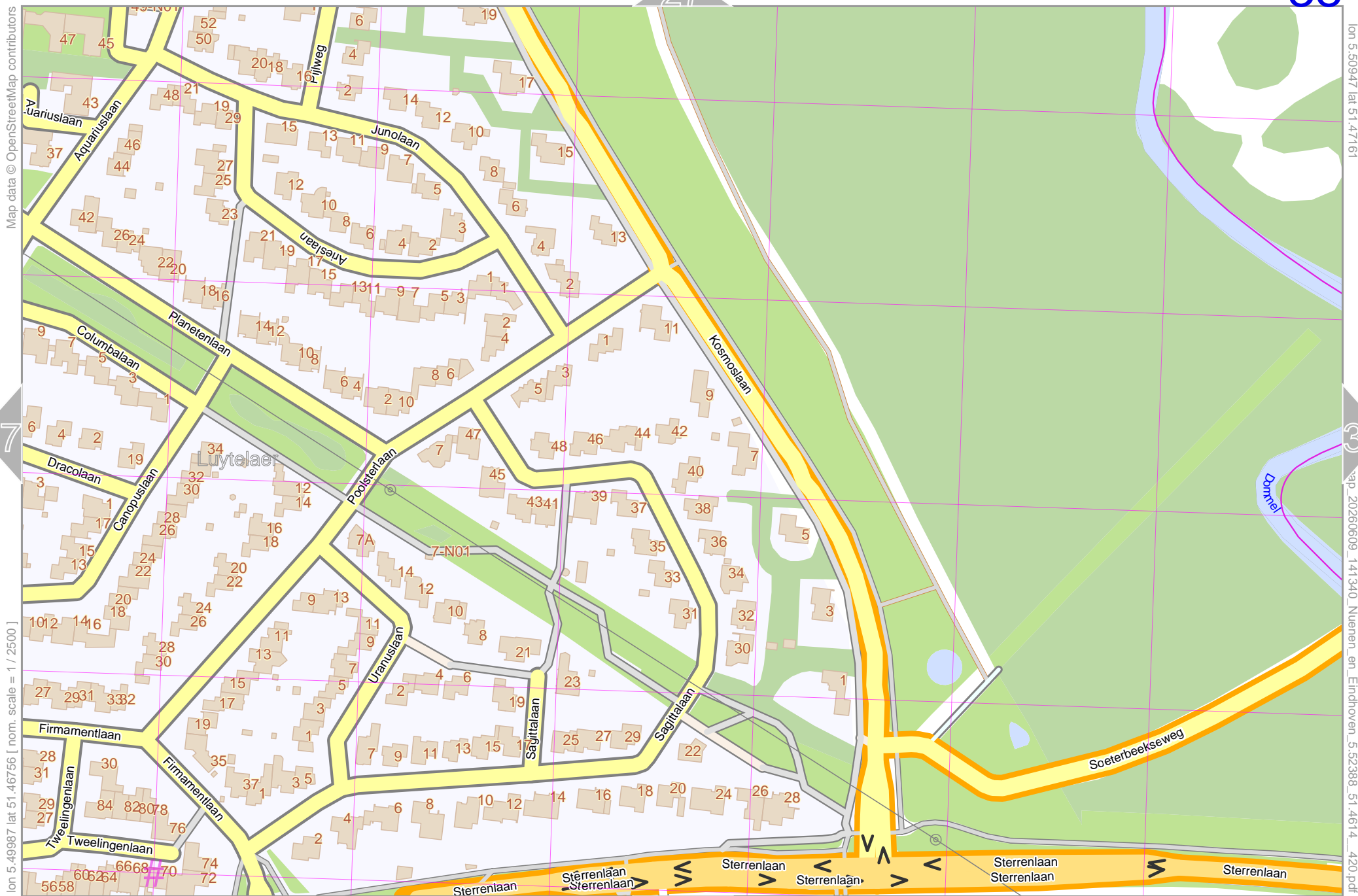
lon 5.49027 lat 51.46756 [nom. scale = 1 / 2500]

UTM: 31 U easting 673.00 km northing 5704.80 km
UTM-Grid-width = 100m



lon 5.49987 lat 51.47161

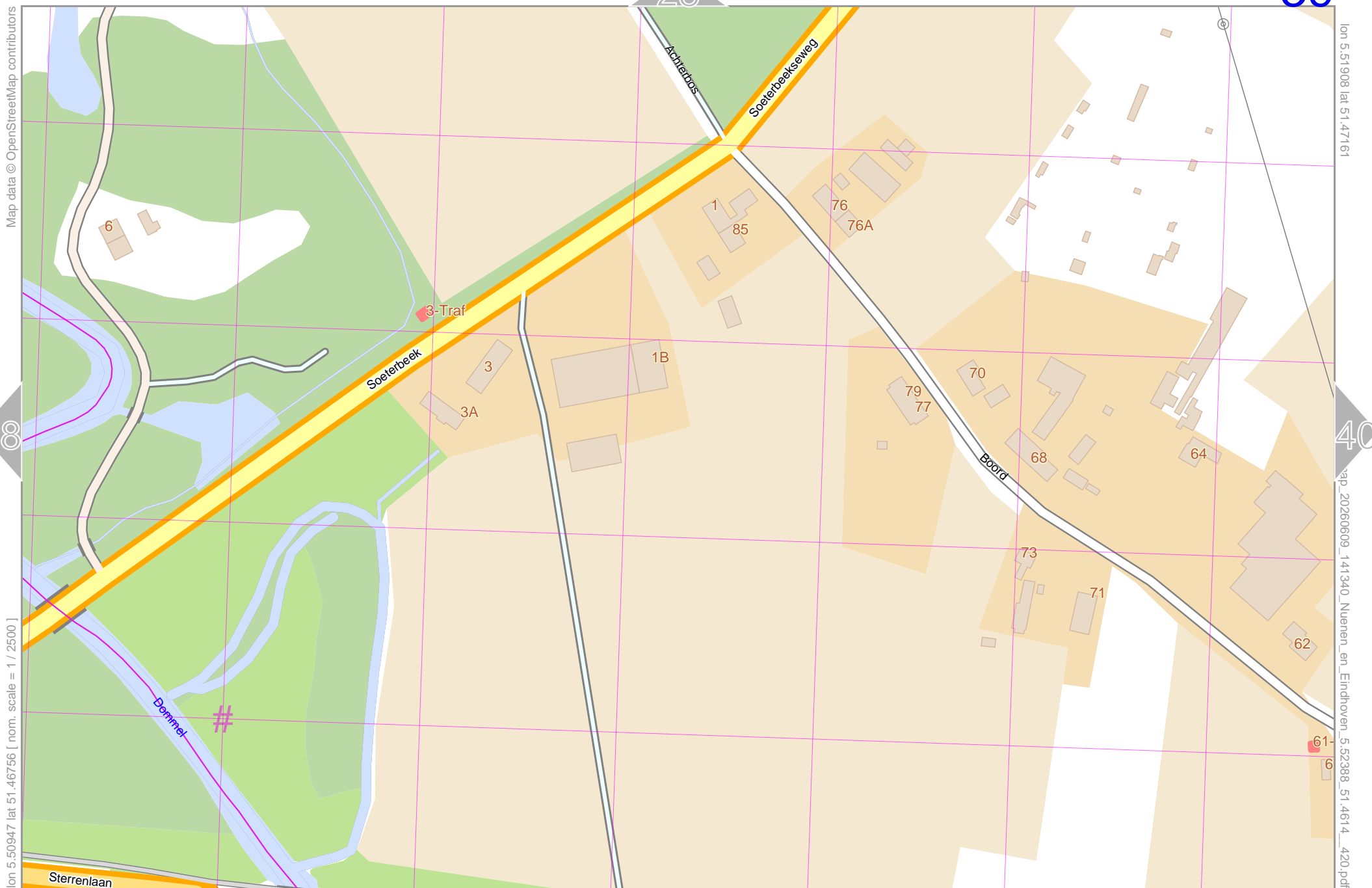
ap: 20260609_141340_Nueneen_en_Eindhoven_5:52388_51:4614_420.pdf



lon 5.49987 lat 51.46756 [nom. scale = 1 / 2500]

lon 5.50947 lat 51.47161 map 20260609_141340_Nueneen_en_Eindhoven_5:52388_51:4614_420.pdf

UTM: 31 U easting 673.70 km northing 5704.80 km
UTM-Grid-width = 100m



Map data © OpenStreetMap contributors

lon 5.51908 lat 51.47161

38

40

lon 5.50947 lat 51.46756 [nom. scale = 1 / 2500]

map_20260609_141340_Nueneen_en_Eindhoven_5.523388_51.4614_420.pdf

28

50

UTM: 31 U easting 674.40 km northing 5704.90 km
UTM-Grid-width = 100m

Map data © OpenStreetMap contributors

lon 5.52868 lat 51.47161

39

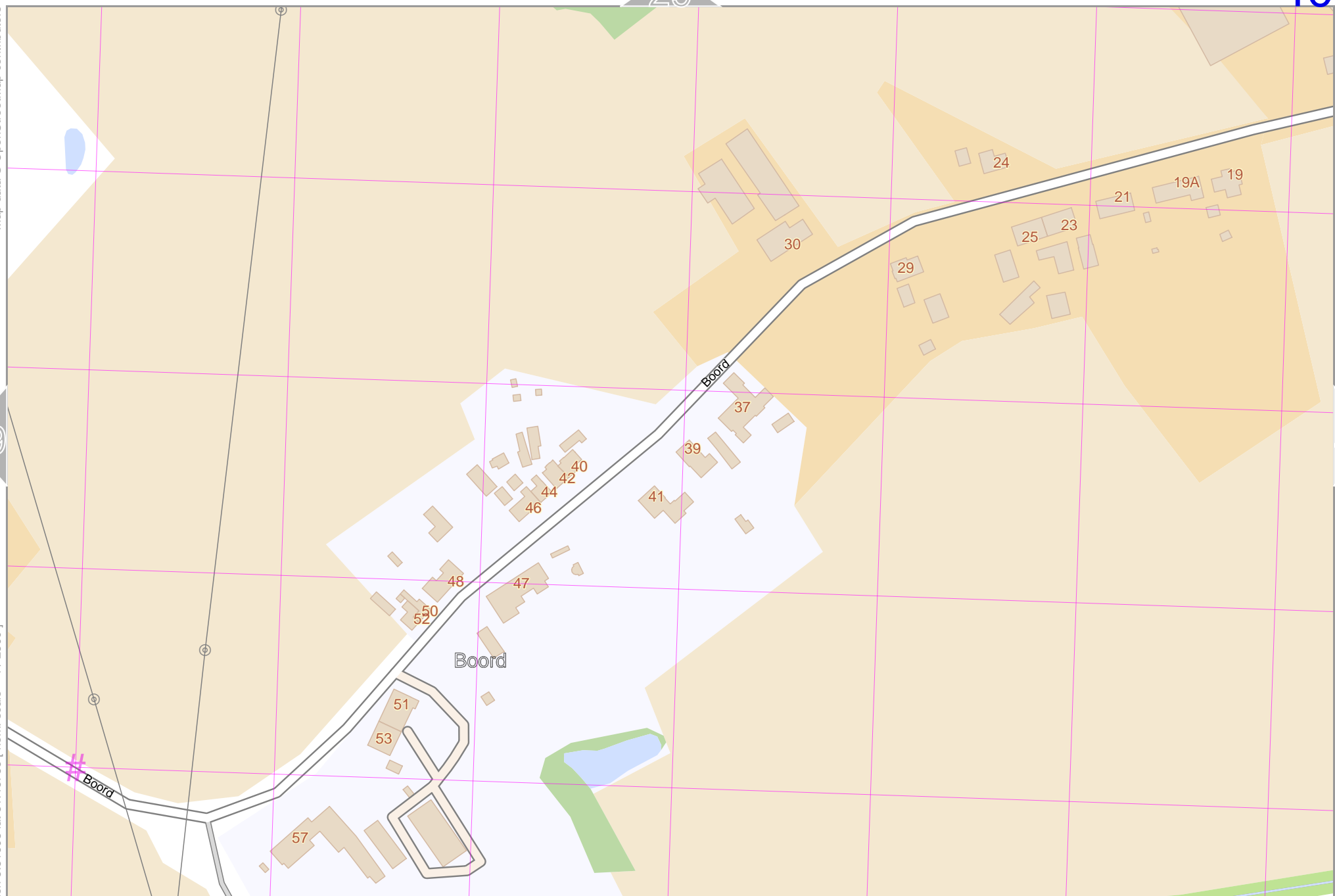
41

lon 5.51908 lat 51.46756 [nom. scale = 1 / 2500]

lon 5.52868 lat 51.47161

UTM: 31 U easting 675.00 km northing 5704.90 km
UTM-Grid-width = 100m

51



Map data © OpenStreetMap contributors

lon 5.53829 lat 51.47161

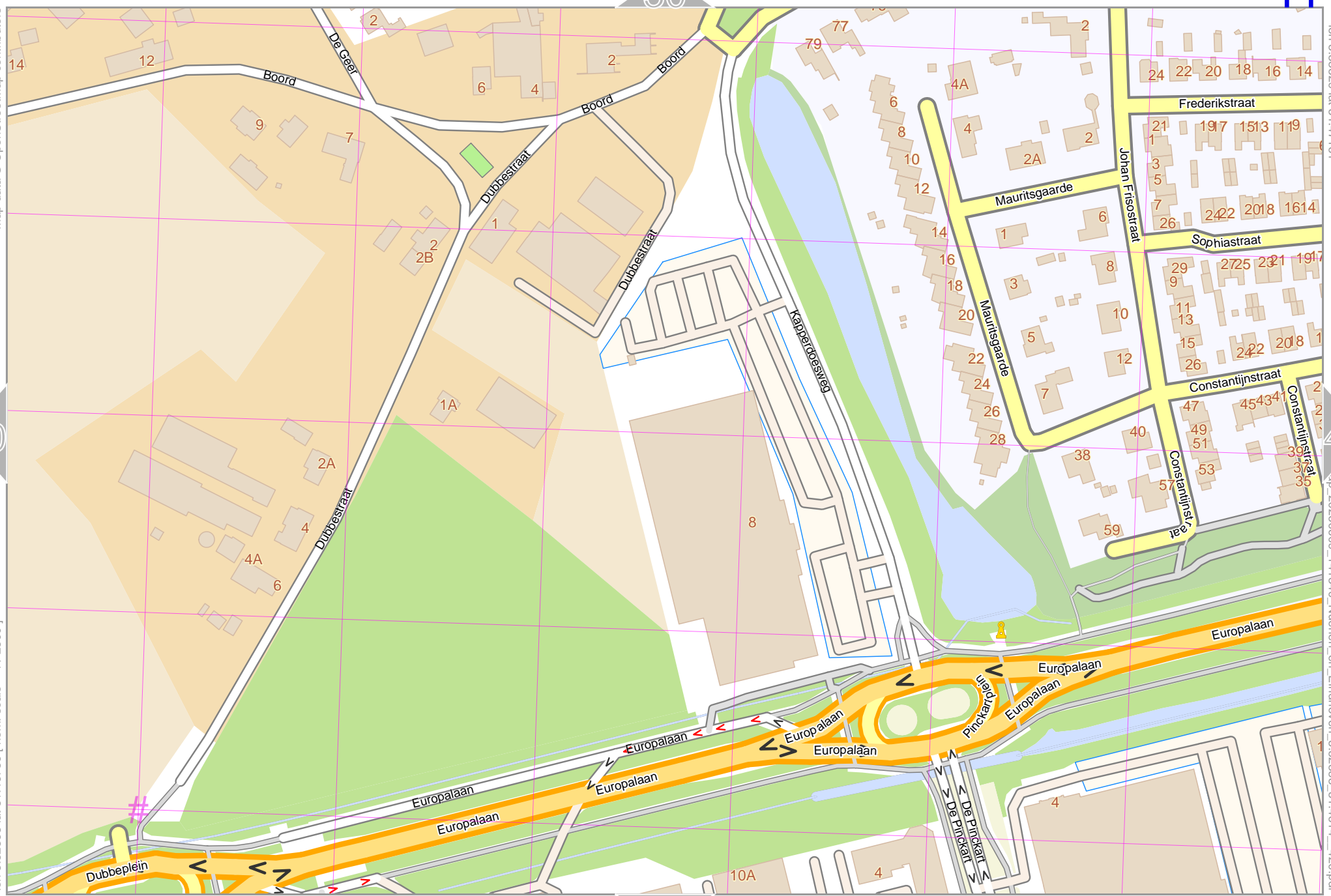
40

42

lon 5.52868 lat 51.46756 [nom. scale = 1 / 2500]

ap 20260609 141340 Nueneen_en_Eindhoven_5.52388_51.4614_420.pdf

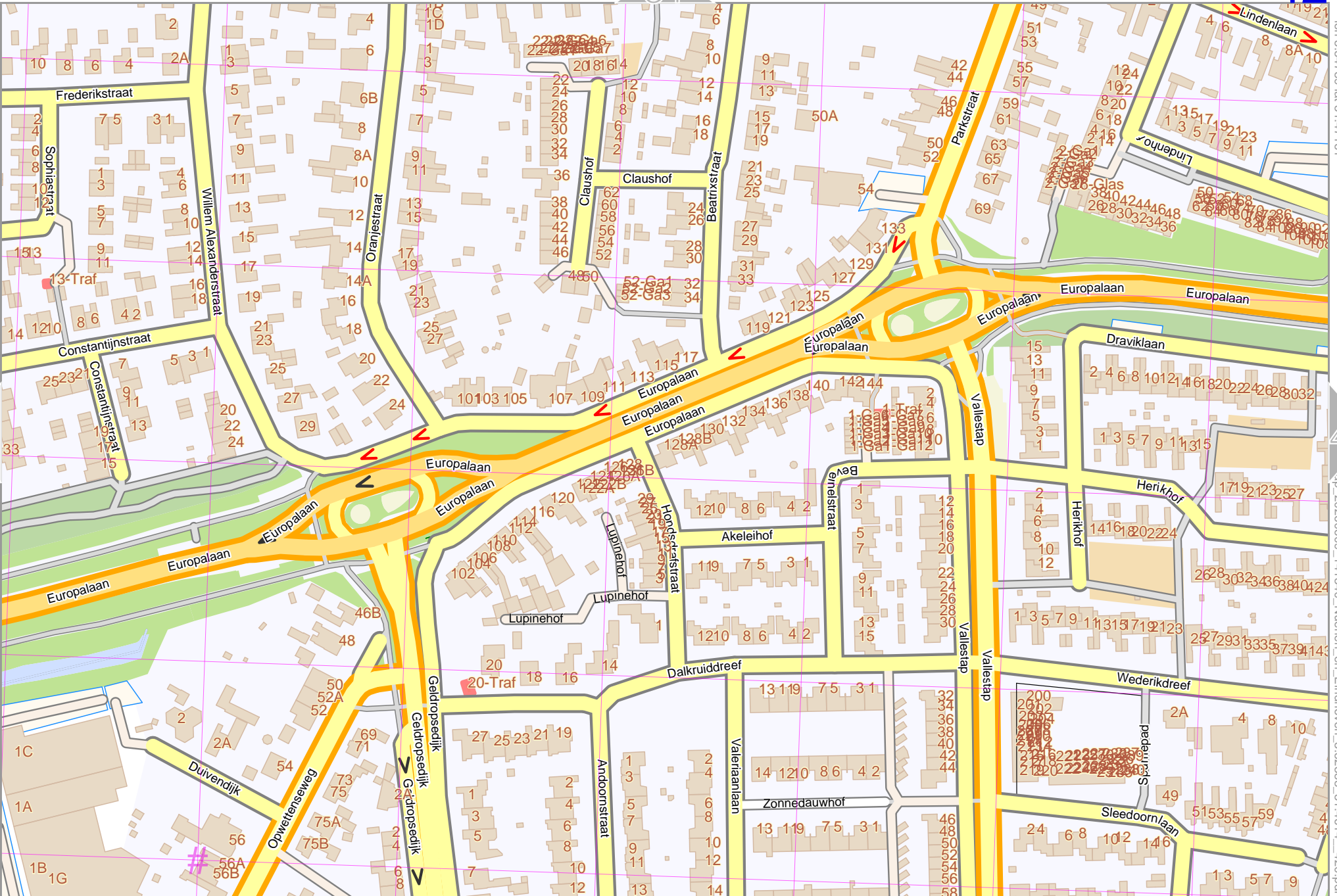
UTM: 31 U easting 675.70 km northing 5704.90 km
UTM-Grid-width = 100m



52

Map data © OpenStreetMap contributors

lon 5.53829 lat 51.46756 [norm. scale = 1 / 2500]



UTM: 31 U easting 676.40 km northing 5704.90 km

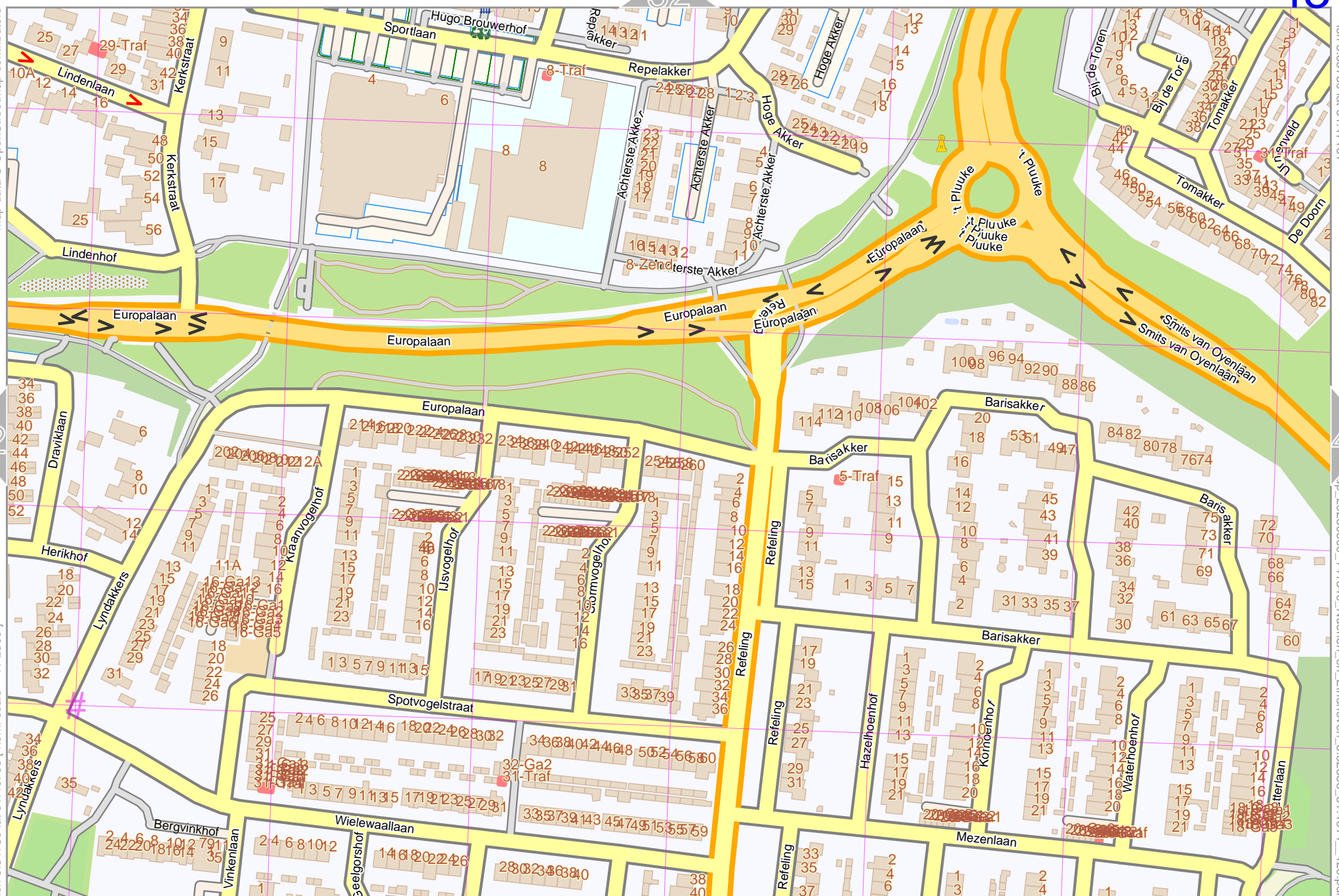
UTM-Grid-width = 100m

lon 5.54789 lat 51.47161

map 20260609_141340_Nueneen_en_Eindhoven_5.53838_51.4614_420.pdf

Map data © OpenStreetMap contributors

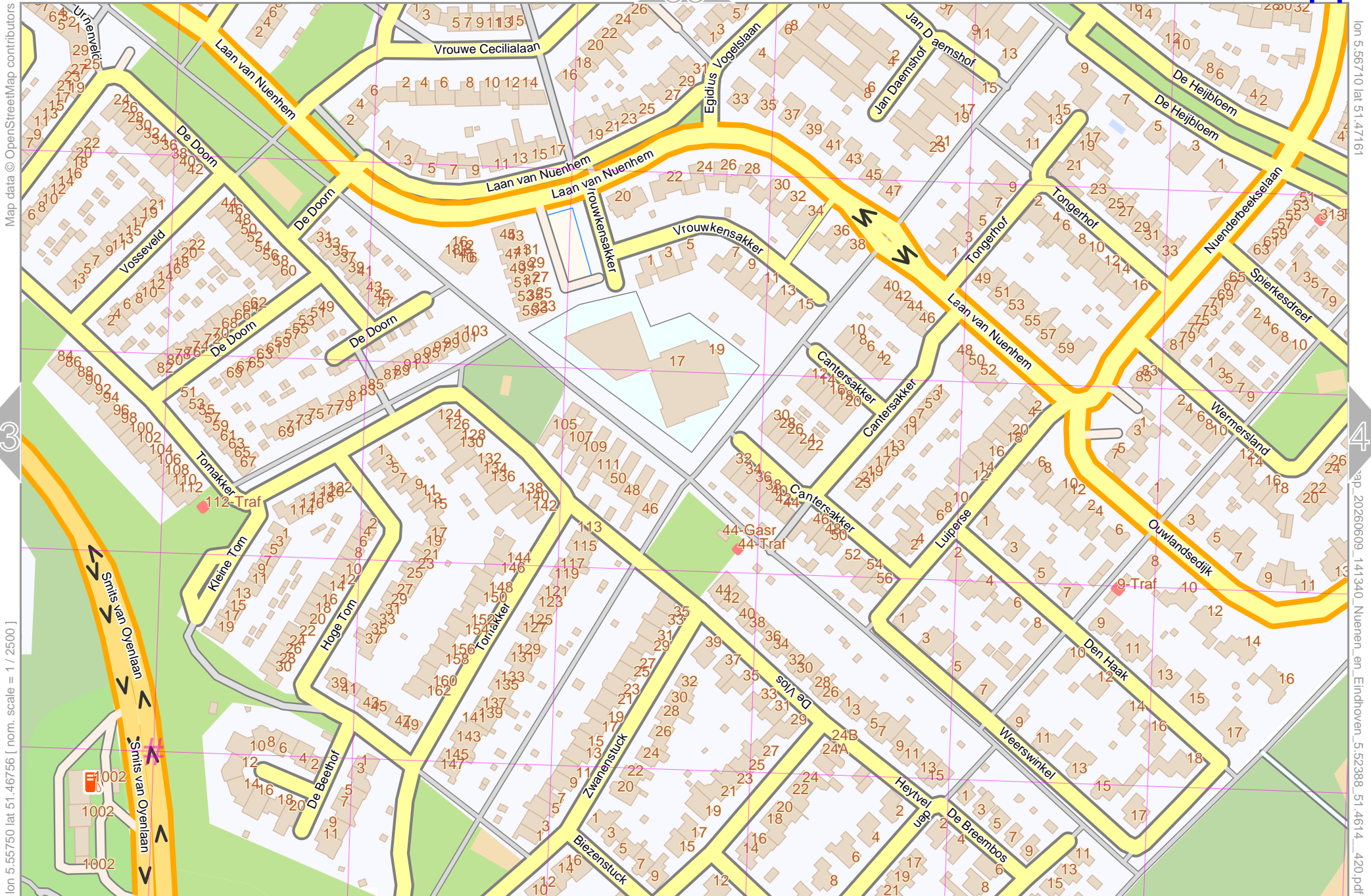
lon 5.54789 lat 51.46756 [nom. scale = 1 / 2500]



UTM: 31 U easting 677.00 km northing 5705.00 km
 UTM-Grid-width = 100m

lon 5.55750 lat 51.47161

ap. 20260609_141340_Nueneen_en_Eindhoven_5.523388_51.4614_420.pdf



Map data © OpenStreetMap contributors

lon 5.56710 lat 51.47161

ap. 20260609_141340_Nuene_en_Eindhoven_5.52388_51.4614_420.pdf

lon 5.55750 lat 51.46756 [nom. scale = 1/25000]

UTM: 31 U easting 677.70 km northing 5705.00 km
UTM-Grid-width = 100m



Map data © OpenStreetMap contributors

lon 5.57671 lat 51.47161

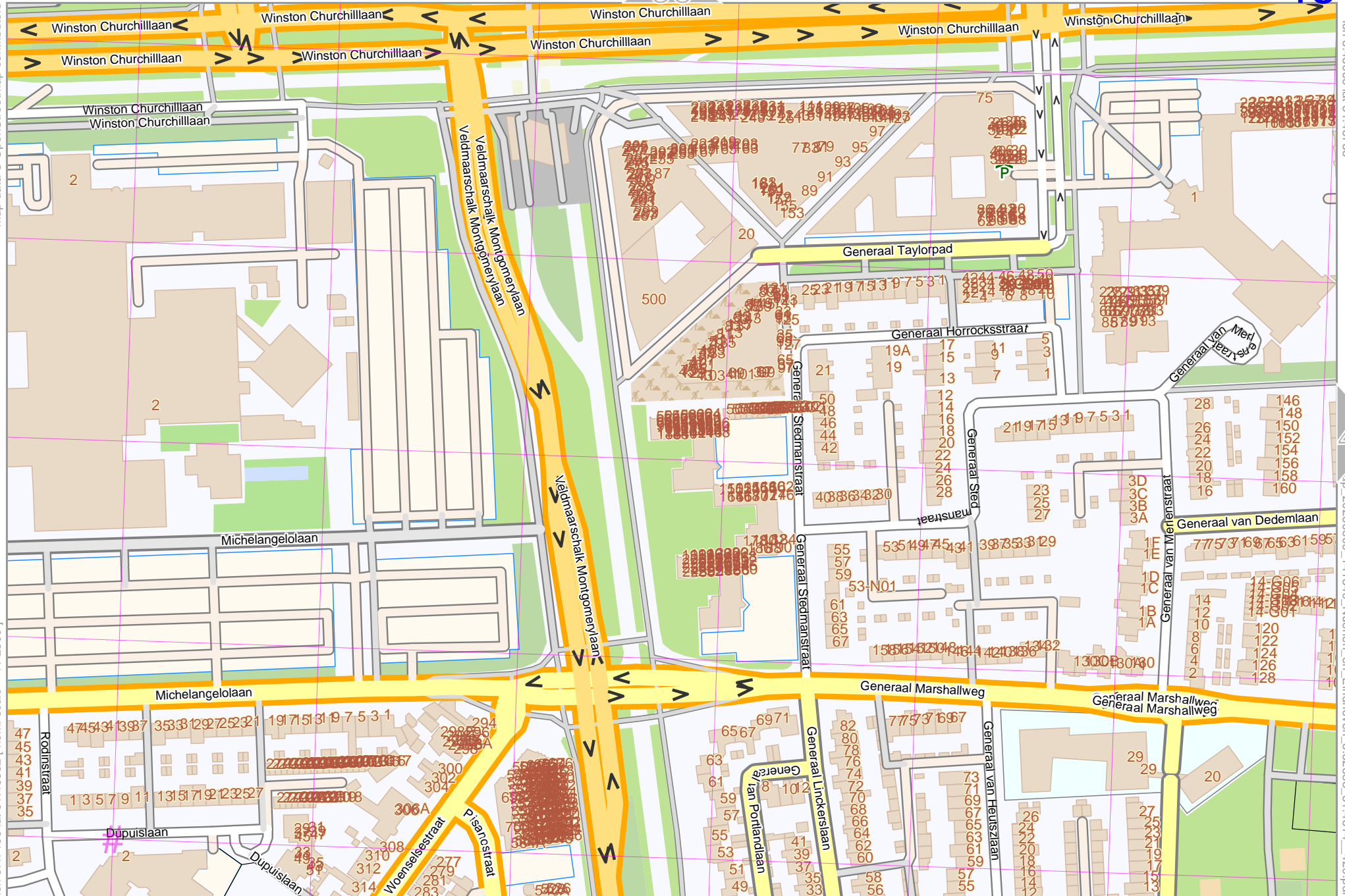
pdfmap_20260609_141340_Nueneen_en_Eindhoven_5.52388_51.4614_420.pdf

lon 5.56710 lat 51.46756 [nom. scale = 1 / 2500]

UTM: 31 U easting 678.40 km northing 5705.00 km
UTM-Grid-width = 100m

Map data © OpenStreetMap contributors

lon 5.47106 lat 51.46352 [nom. scale = 1 / 2500]



lon 5.48066 lat 51.46756

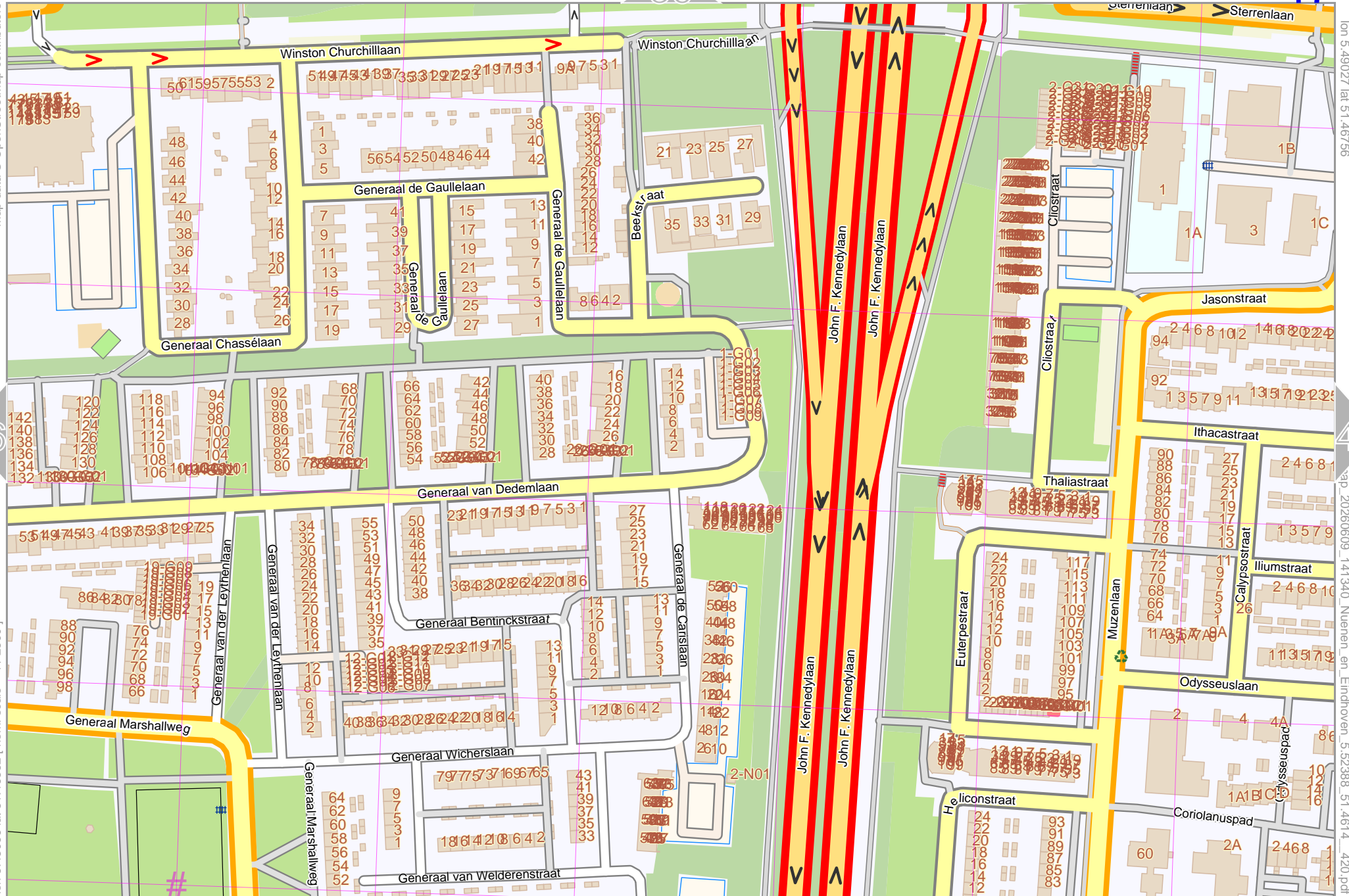
ap. 20260609_141340_Nueneen_en_Eindhoven_5:52388_51.4614_420.pdf

UTM: 31 U easting 671.70 km northing 5704.30 km
UTM-Grid-width = 100m

Map data © OpenStreetMap contributors

lon 5.48066 lat 51.46352 [nom. scale = 1 / 2500]

UTM: 31 U easting 672.40 km northing 5704.30 km
UTM-Grid-width = 100m



36

47

lon 5.49027 lat 51.46756

46

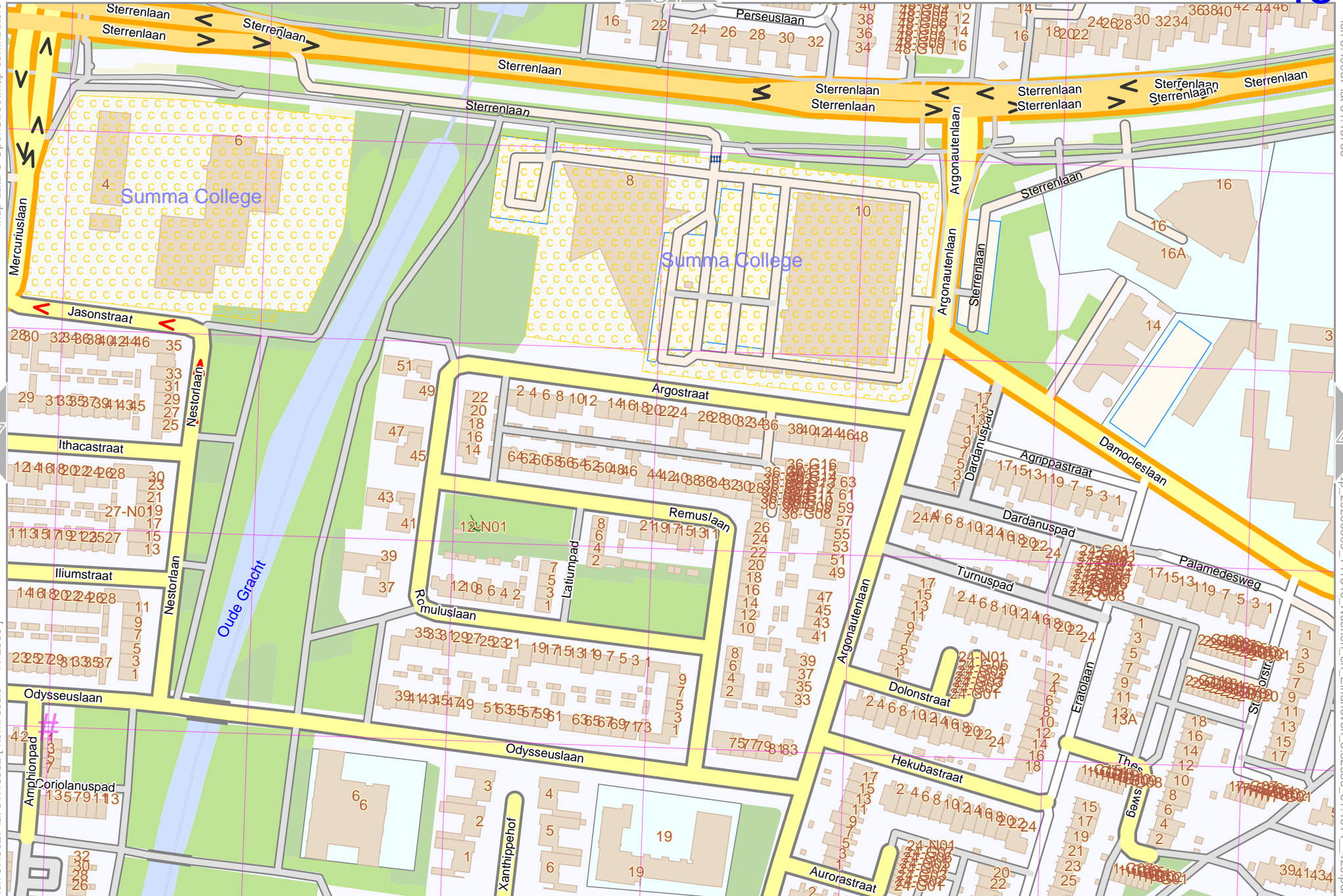
48

map 20260609_141340_Nueneen_en_Eindhoven_5.52388_51.4614_420.pdf

58

Map data © OpenStreetMap contributors

lon 5.49027 lat 51.46352 [nom. scale = 1 / 2500]

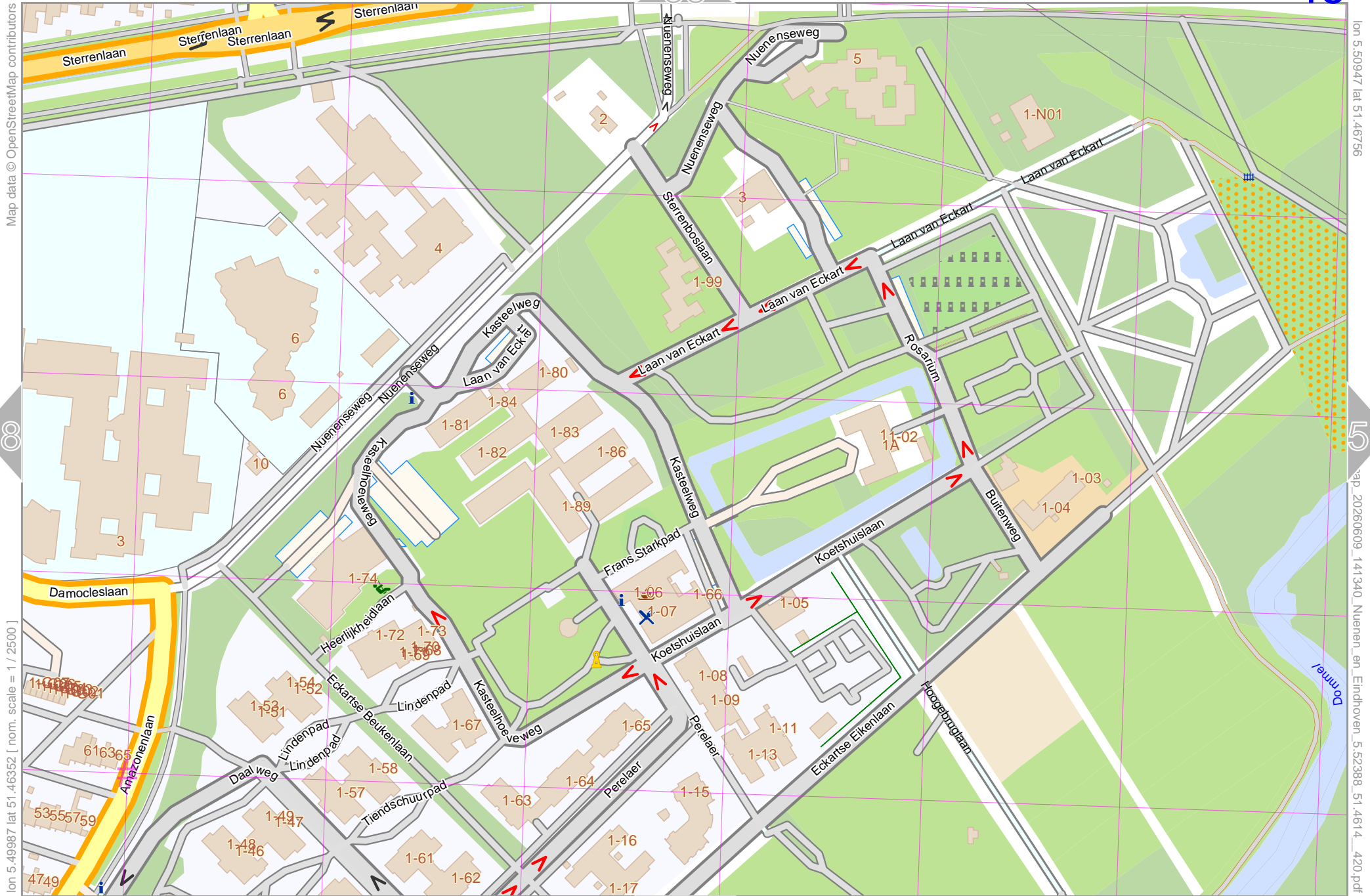


lon 5.49987 lat 51.46756

ap. 20260609_141340_Nueneen_en_Eindhoven_5:52388_51:4614_420.pdf

UTM: 31 U easting 673.00 km northing 5704.40 km

UTM-Grid-width = 100m



Map data © OpenStreetMap contributors

lon 5.50947 lat 51.46756

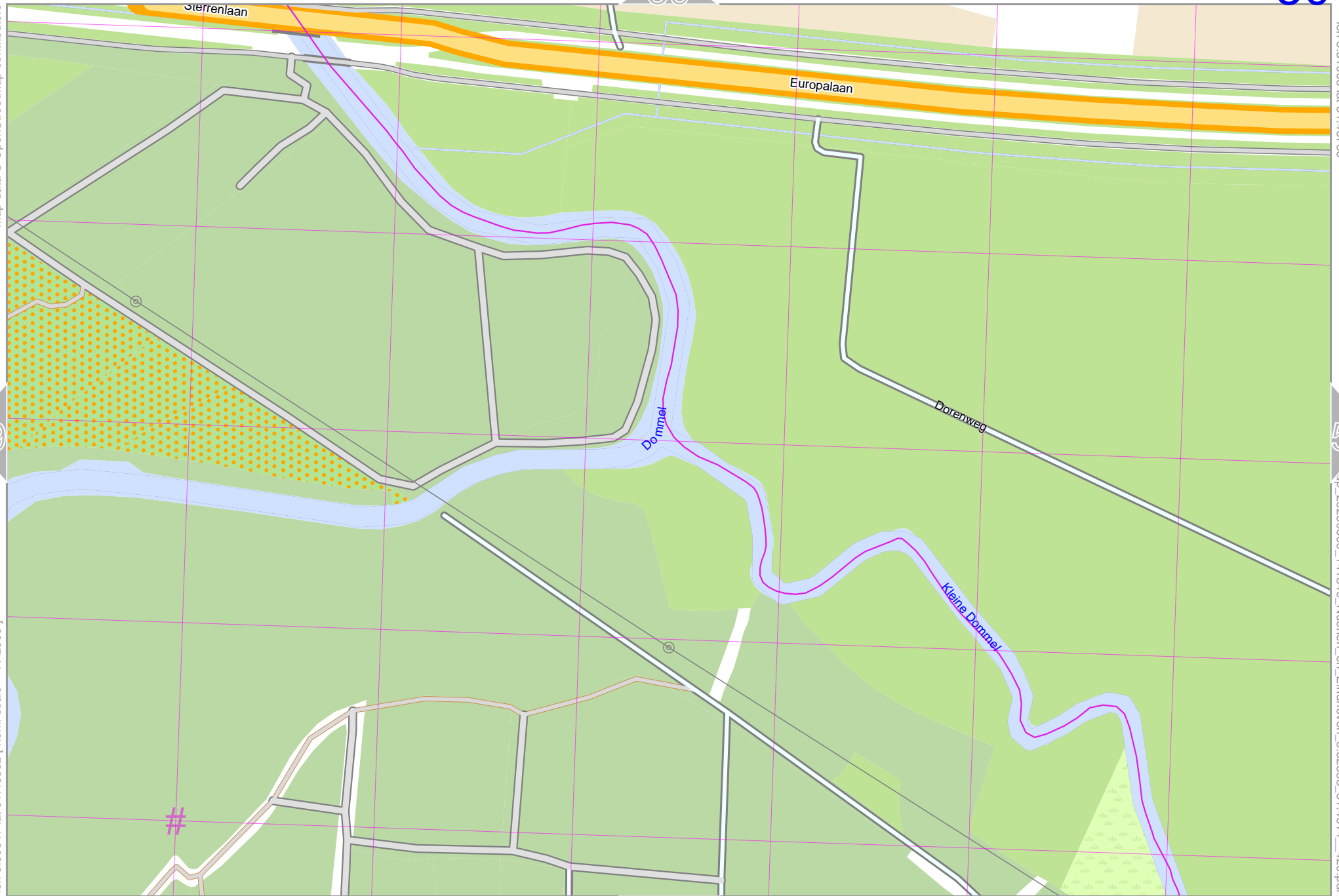
map 20260609_141340_Nueneen_en_Eindhoven_5:52388_51:4614_420.pdf

lon 5.49987 lat 51.46352 [nom. scale = 1 / 2500]

UTM: 31 U easting 673.70 km northing 5704.40 km
UTM-Grid-width = 100m

Map data © OpenStreetMap contributors

lon 5.51908 lat 51.46756



lon 5.50947 lat 51.46352 [nom. scale = 1 / 2500]

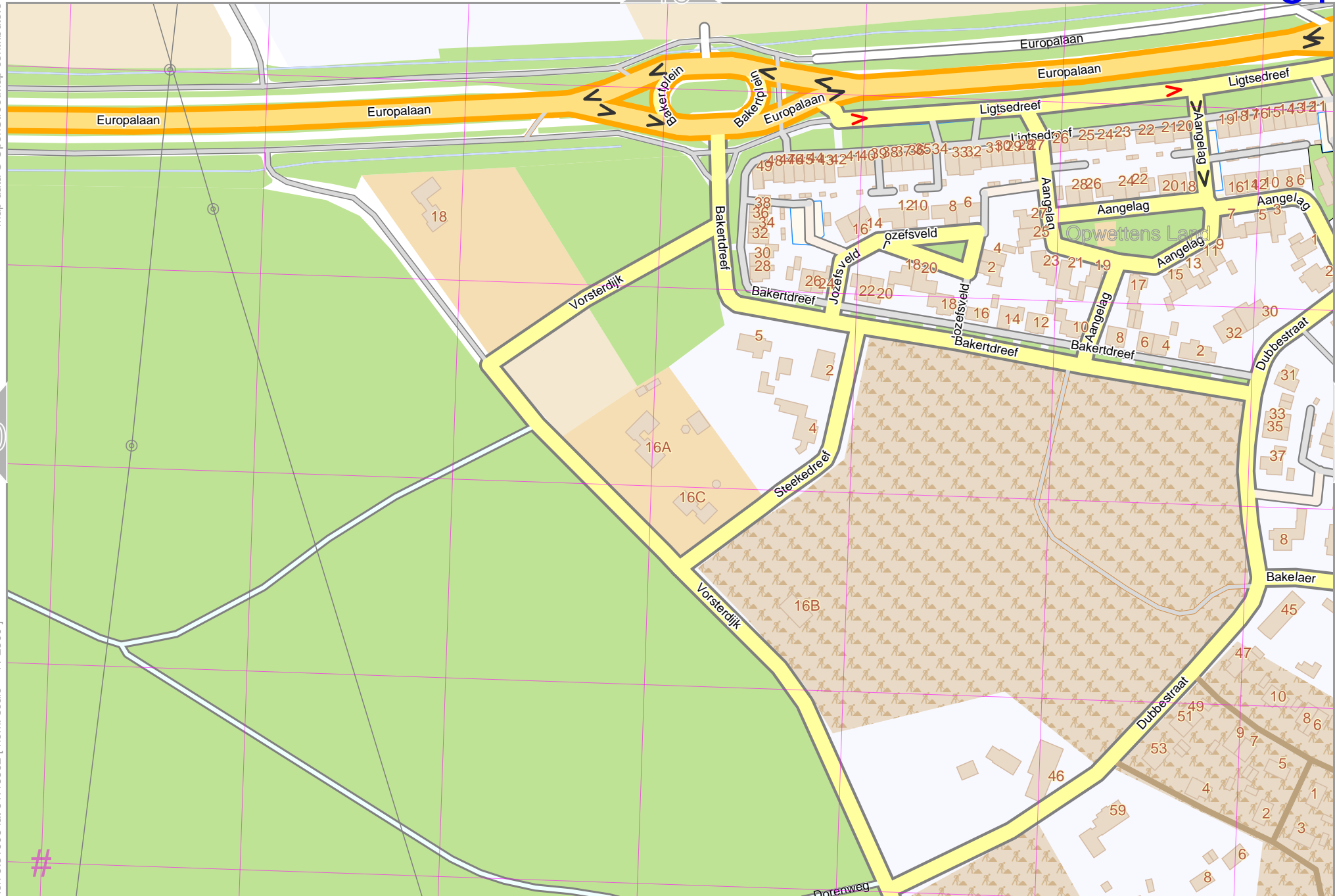
lon 5.51908 lat 51.46756 map_20260609_141340_Nueneen_en_Eindhoven_5.52388_51.4614_420.pdf

UTM: 31 U easting 674.40 km northing 5704.40 km
UTM-Grid-width = 100m

Map data © OpenStreetMap contributors

lon 5.51908 lat 51.46352 [nom. scale = 1 / 2500]

UTM: 31 U easting 675.00 km northing 5704.40 km
UTM-Grid-width = 100m



40

51

50

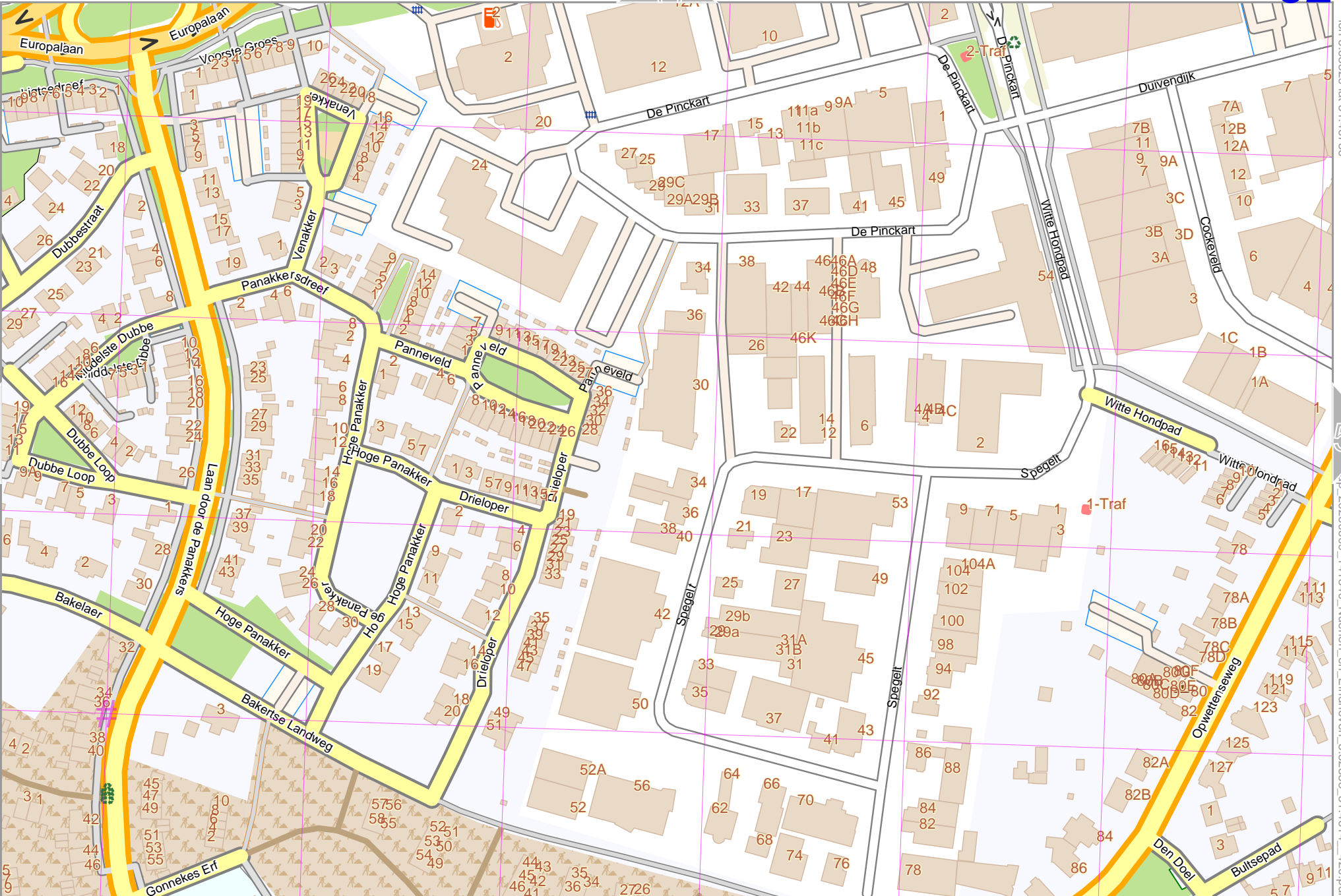
52

62

lon 5.52868 lat 51.46756
map 20260609_141340_Nueneen_en_Eindhoven_5.523388_51.4614_420.pdf

Map data © OpenStreetMap contributors

lon 5.52868 lat 51.46352 [nom. scale = 1 / 2500]



UTM: 31 U easting 675.70 km northing 5704.50 km
UTM-Grid-width = 100m

lon 5.53829 lat 51.46756

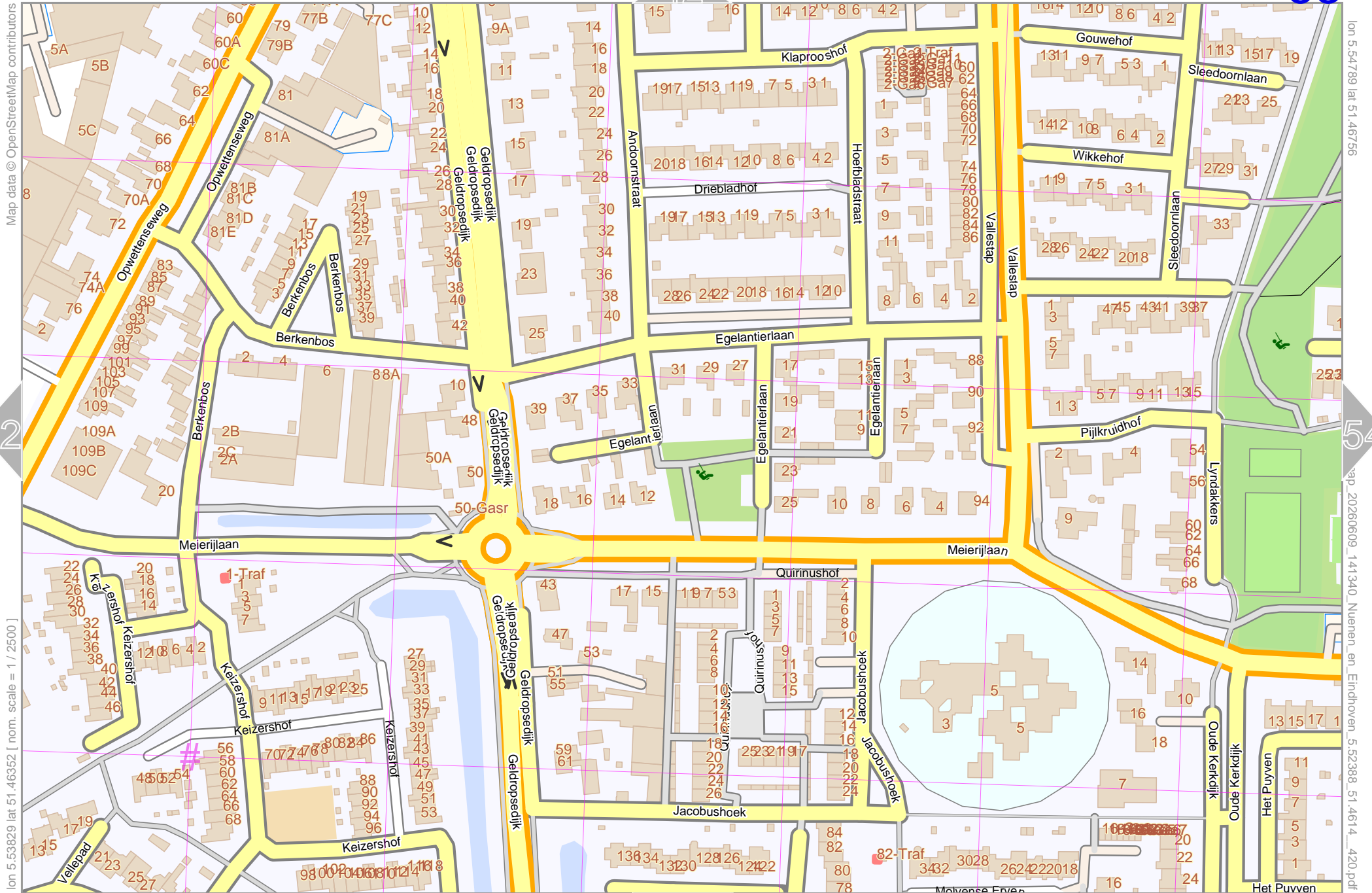
map 20260609_141340_Nueneen_en_Eindhoven_5.52388_51.4614_420.pdf

41

51

53

63

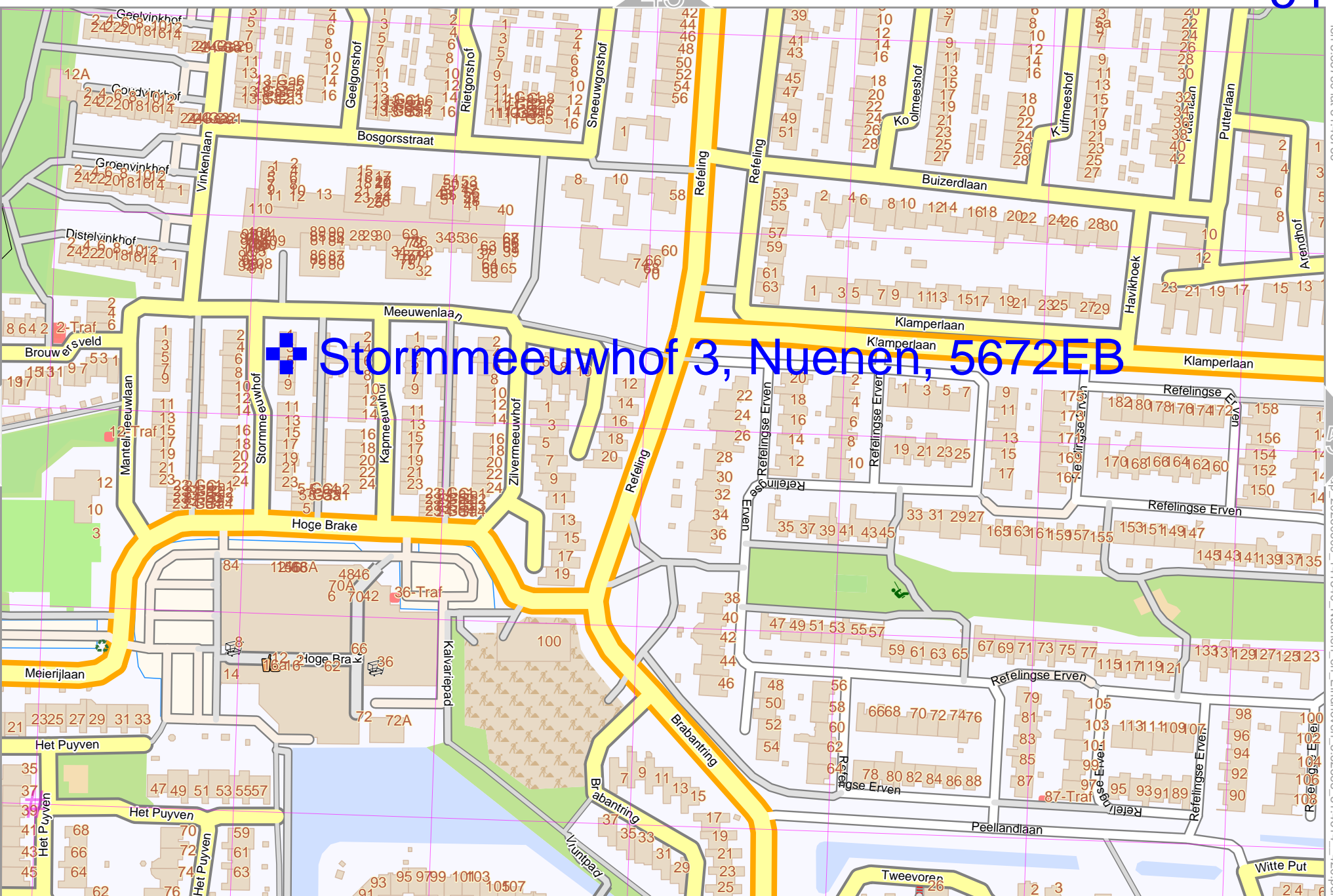


lon 5.53829 lat 51.46352 [nom. scale = 1 / 2500]

UTM: 31 U easting 676.40 km northing 5704.50 km
UTM-Grid-width = 100m

Map data © OpenStreetMap contributors

lon 5.54789 lat 51.46352 [nom. scale = 1 / 2500]



Stormmeuwuwhof 3, Nueneen, 5672EB

UTM: 31 U easting 677.00 km northing 5704.50 km
 UTM-Grid-width = 100m

lon 5.55750 lat 51.46756

map 20260609_141340_Nueneen_en_Eindhoven_5.523398_51.4614_420.pdf



Map data © OpenStreetMap contributors

lon 5.56710 lat 51.46756

54

56

lon 5.55750 lat 51.46352 [nom. scale = 1 / 2500]

ap. 20260609 - 141340_Nueneen_en_Eindhoven_5.52388_51.4614_420.pdf

UTM: 31 U easting 677.70 km northing 5704.50 km
UTM-Grid-width = 100m

66

Map data © OpenStreetMap contributors

lon 5.57671 lat 51.46756

pdfmap_20260609_141340_Nueneen_en_Eindhoven_5.523388_51.4614_420.pdf

lon 5.56710 lat 51.46352 [nom. scale = 1 / 2500]

Begraafplaats Oude Landen

48

50

48A

Beekstraat

Hooidonkse Beek

55

Oude Postbaan

6

Pastoor'smast

Beekstraat

Hooidonkse Beek

Oude Postbaan

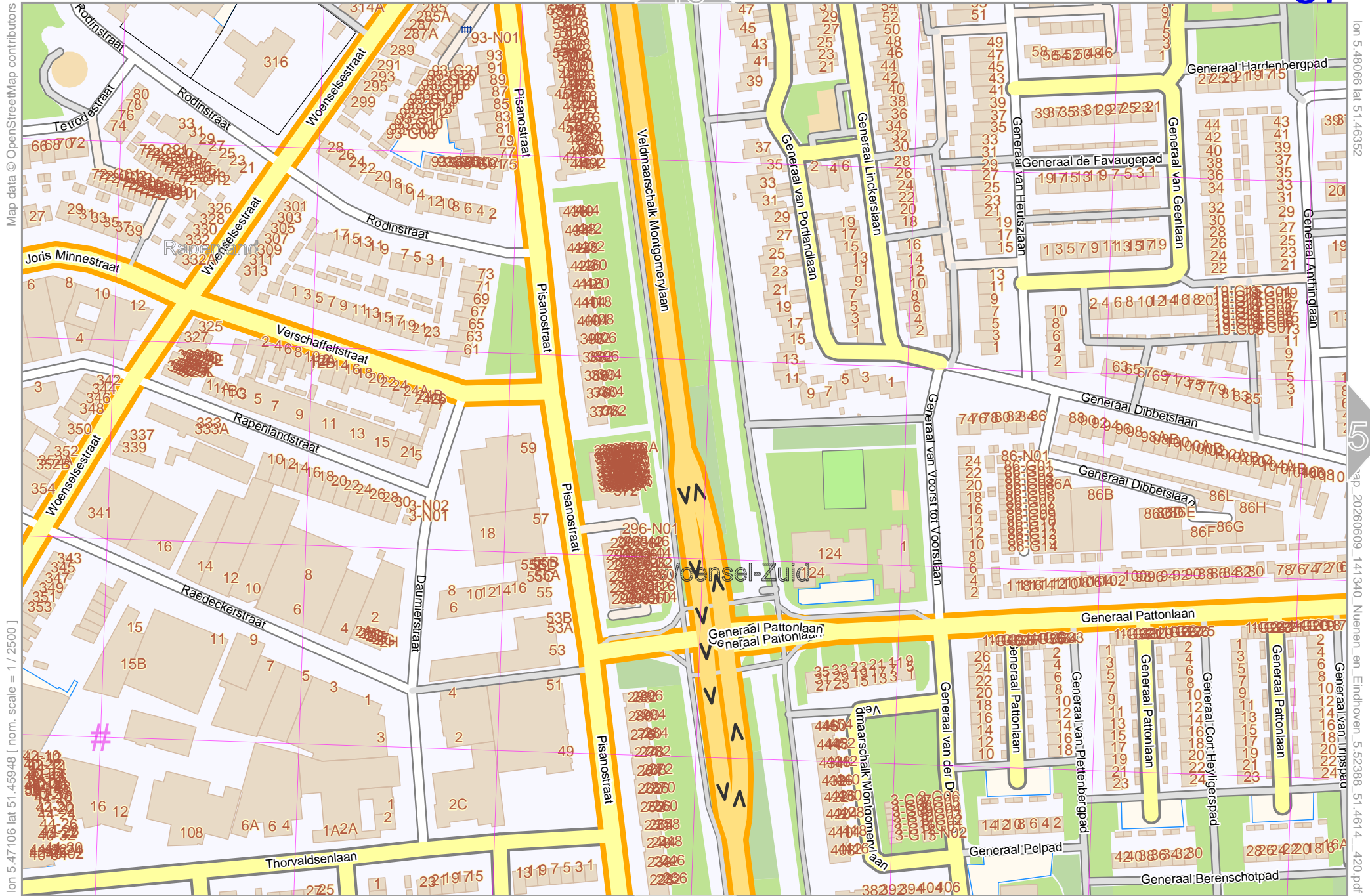
Europaweg

Europaweg

1

67

UTM: 31 U easting 678.46 km northing 5704.50 km
UTM-Grid-width = 100m



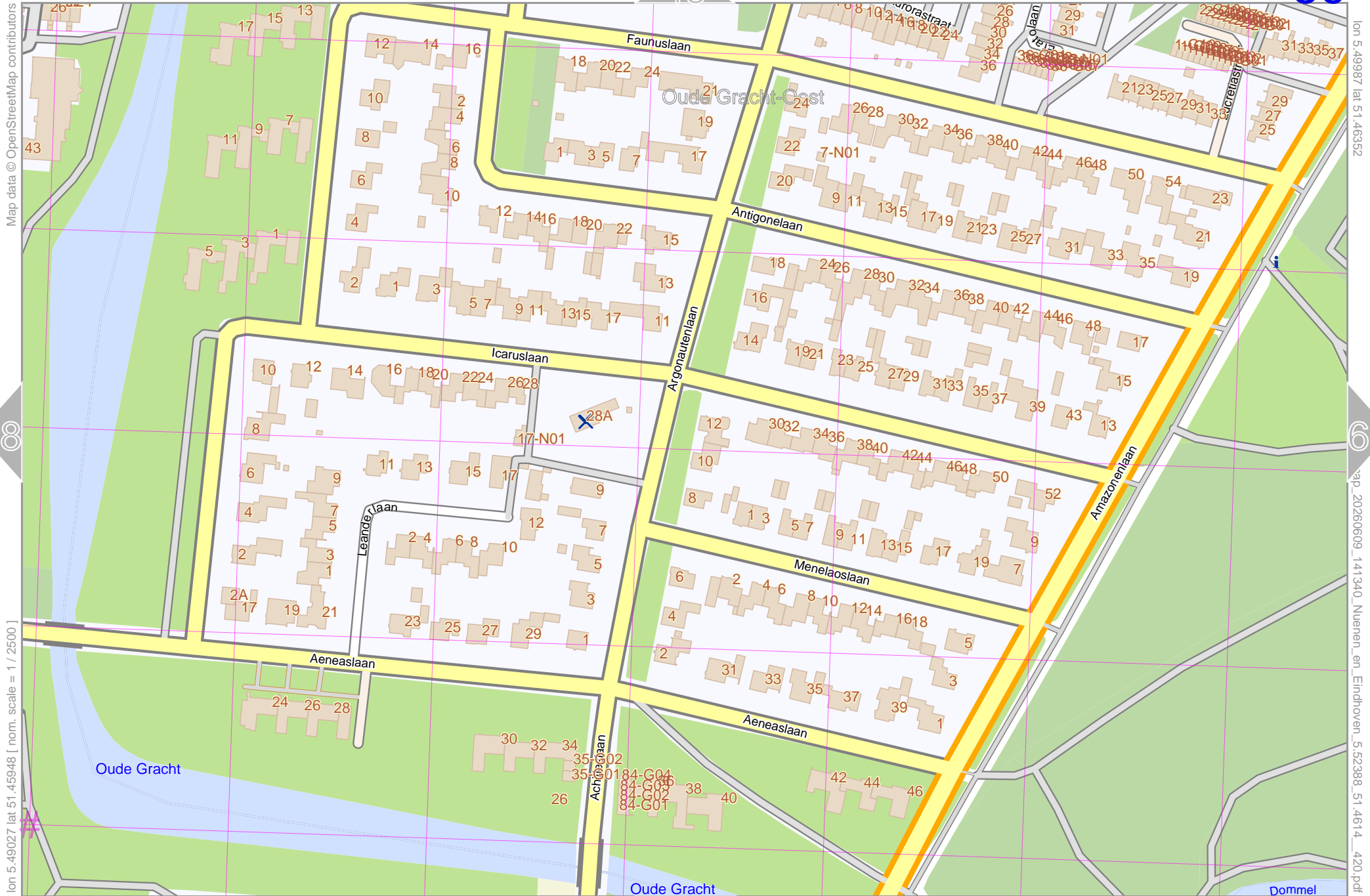
Map data © OpenStreetMap contributors

lon 5.47106 lat 51.45948 [nom. scale = 1 / 25000]

UTM: 31 U easting 671.70 km northing 5703.90 km
UTM-Grid-width = 100m

lon 5.48066 lat 51.46352

ap. 20260609_141340_Nueneen_en_Eindhoven_5.52388_51.4614_420.pdf



Map data © OpenStreetMap contributors

lon 5.49987 lat 51.46352

map 20260609_141340_Nueneen_en_Eindhoven_5:523388_51.4614_420.pdf

lon 5.49027 lat 51.45948 [nom. scale = 1/2500]

UTM: 31 U easting 673.00 km northing 5703.90 km
UTM-Grid-width = 100m

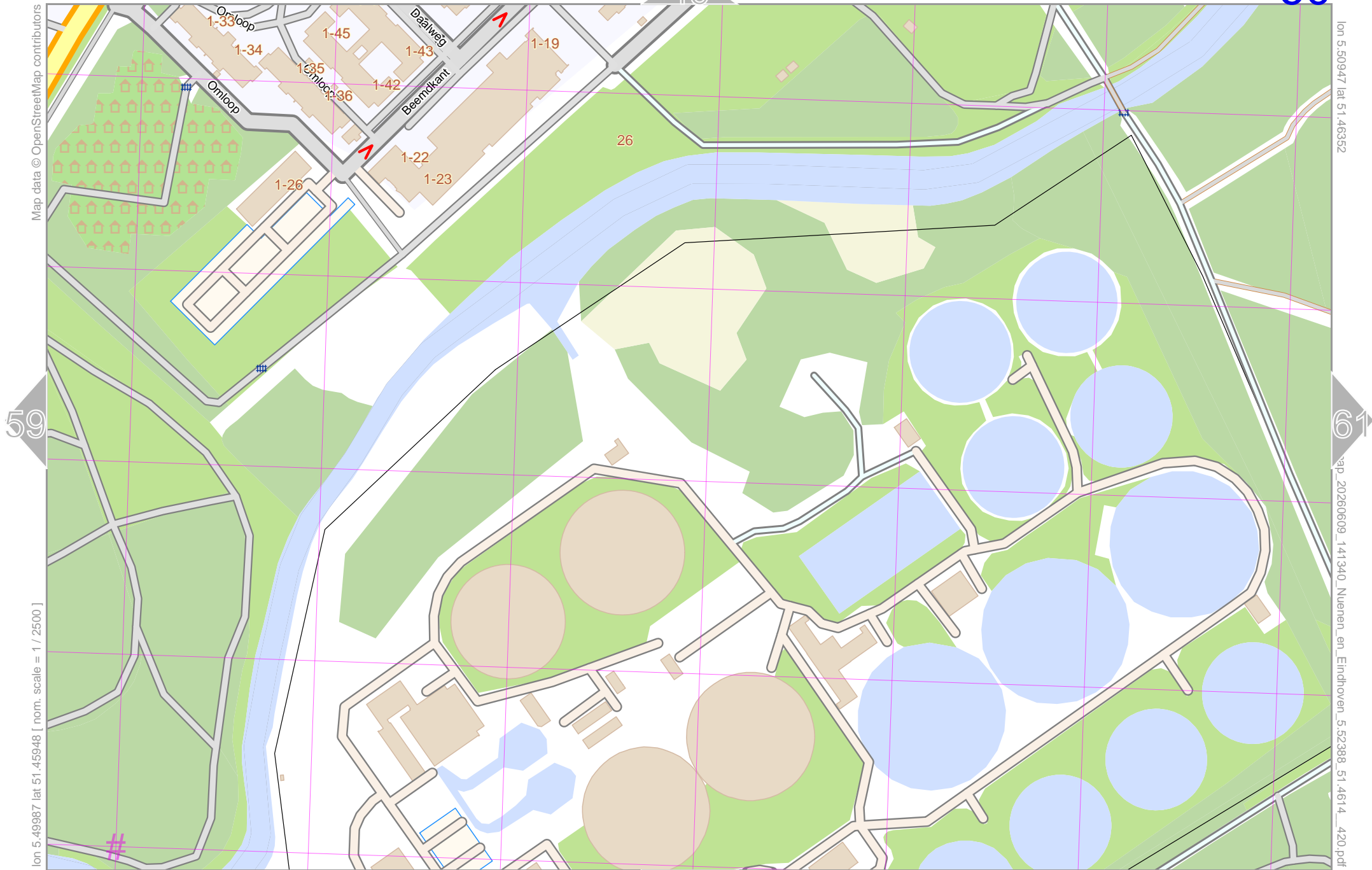
Map data © OpenStreetMap contributors

lon 5.50947 lat 51.46352

lon 5.49987 lat 51.45948 [nom. scale = 1 / 2500]

map_20260609_141340_Nueneen_en_Eindhoven_5.52388_51.4614_420.pdf

UTM: 31 U easting 673.70 km northing 5703.90 km
UTM-Grid-width = 100m



49

59

60

71

Map data © OpenStreetMap contributors

lon 5.51908 lat 51.46352

60

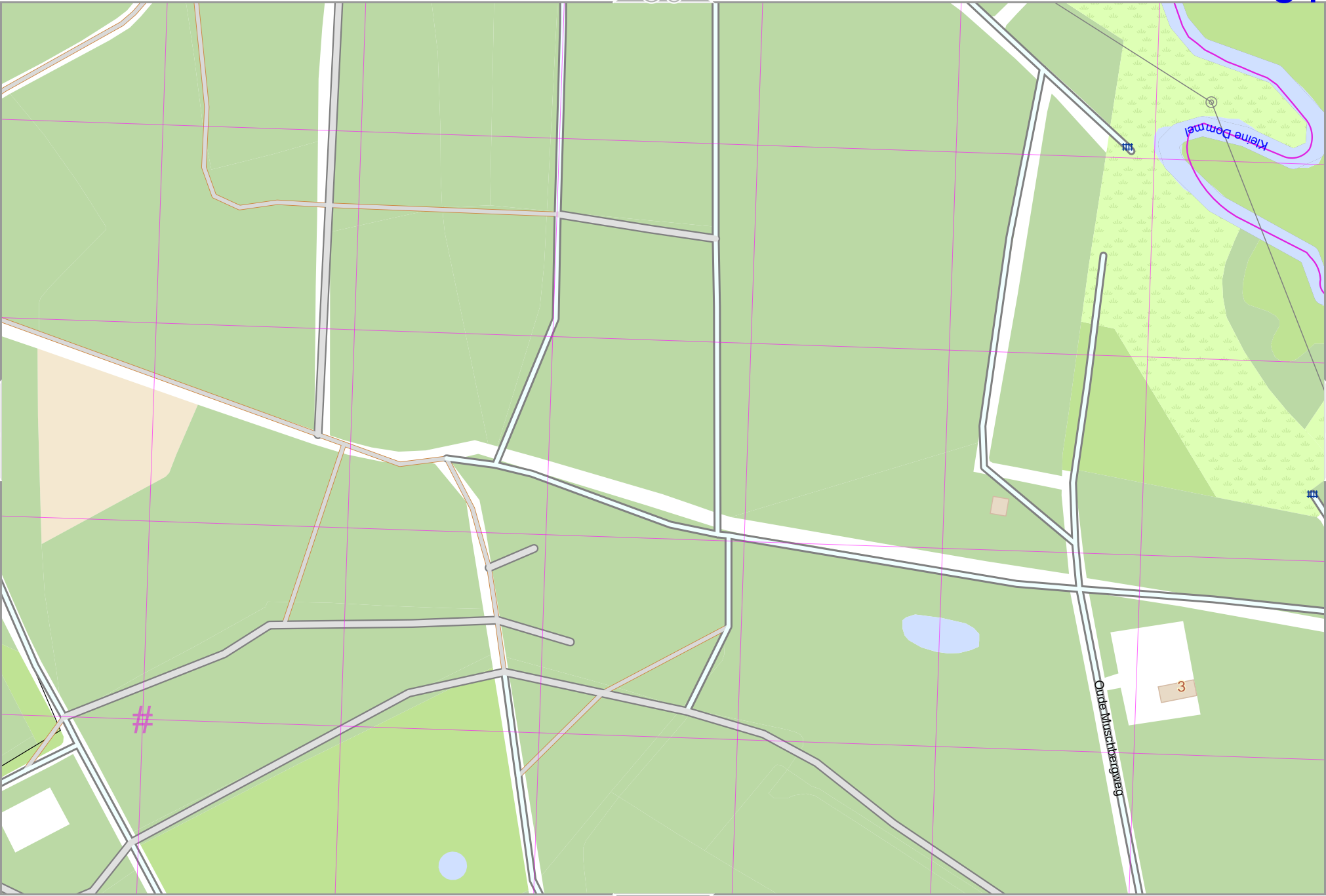
62

lon 5.50947 lat 51.45948 [nom. scale = 1 / 2500]

map_20260609_141340_Nueneen_en_Eindhoven_5.52388_51.4614_420.pdf

UTM: 31 U easting 674.40 km northing 5704.00 km
UTM-Grid-width = 100m

72



Map data © OpenStreetMap contributors

lon 5.52868 lat 51.46352

61

63

lon 5.51908 lat 51.45948 [nom. scale = 1 / 2500]

map 20260609_141340_Nueneen_en_Eindhoven_5.52388_51.4614_420.pdf

51

73

Dorenweg

Vorsedijk

Kleine Dommel

16

10

61

12

14

16

18

20

22

10

8

5

14

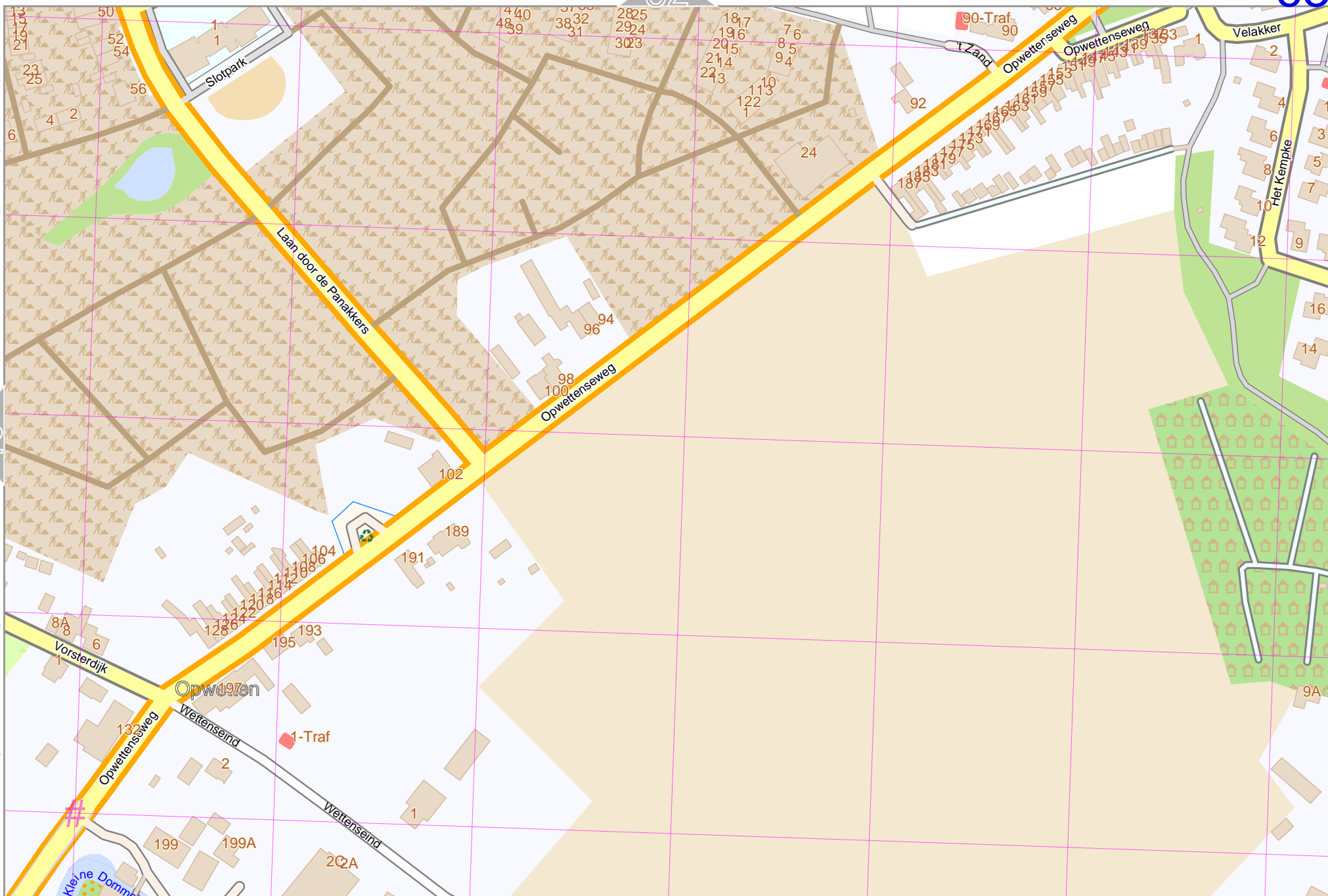
3

12

10

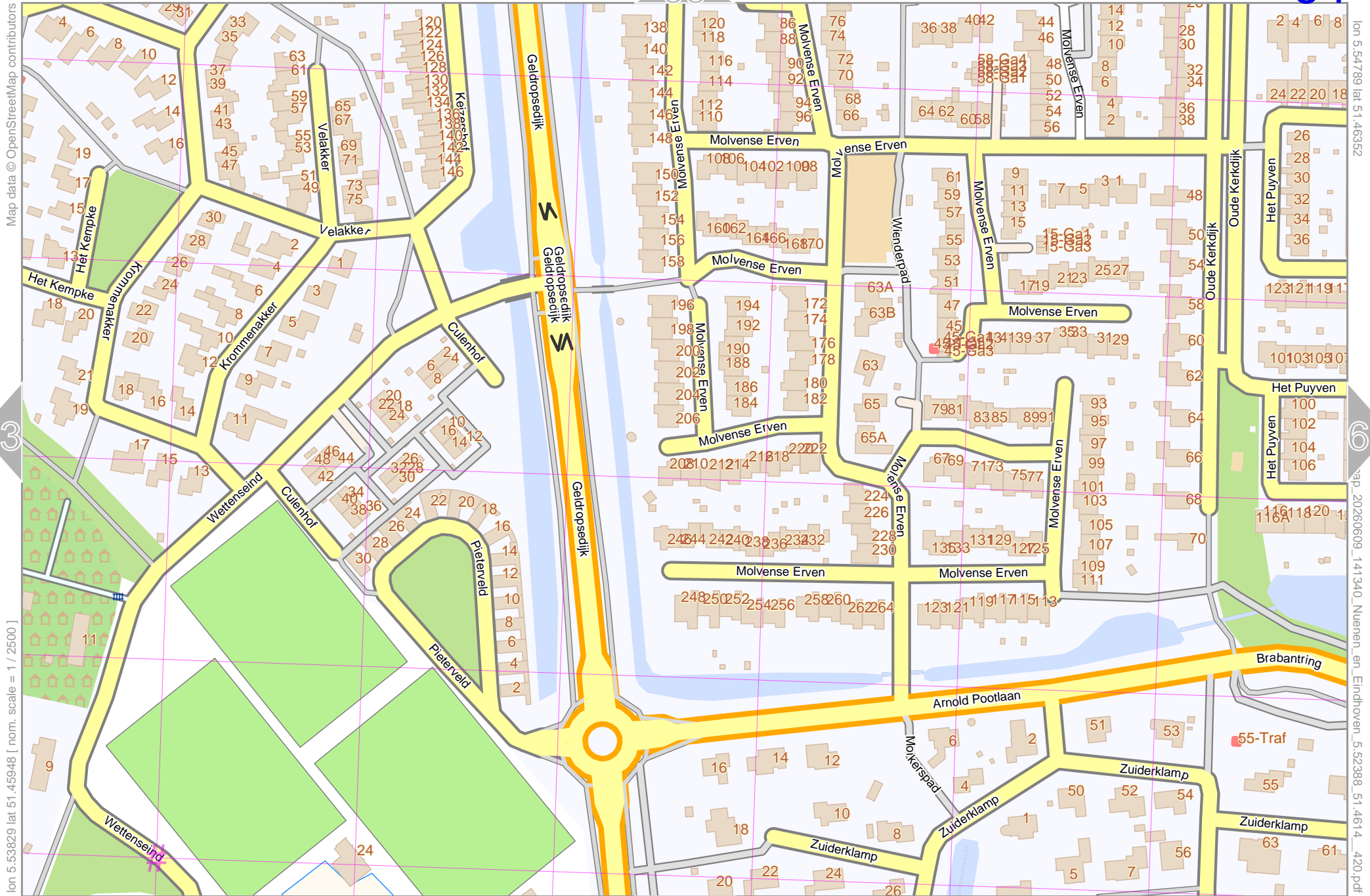
Map data © OpenStreetMap contributors

lon 5.52868 lat 51.45948 [nom. scale = 1 / 2500]



UTM: 31 U easting 675.70 km northing 5704.00 km
UTM-Grid-width = 100m

lon 5.53829 lat 51.46352
map 20260609_141340_Nueneen_en_Eindhoven_5.52838_51.4614_420.pdf



Map data © OpenStreetMap contributors

lon 5.53829 lat 51.45948 [nom. scale = 1 / 25000]

lon 5.54789 lat 51.46352

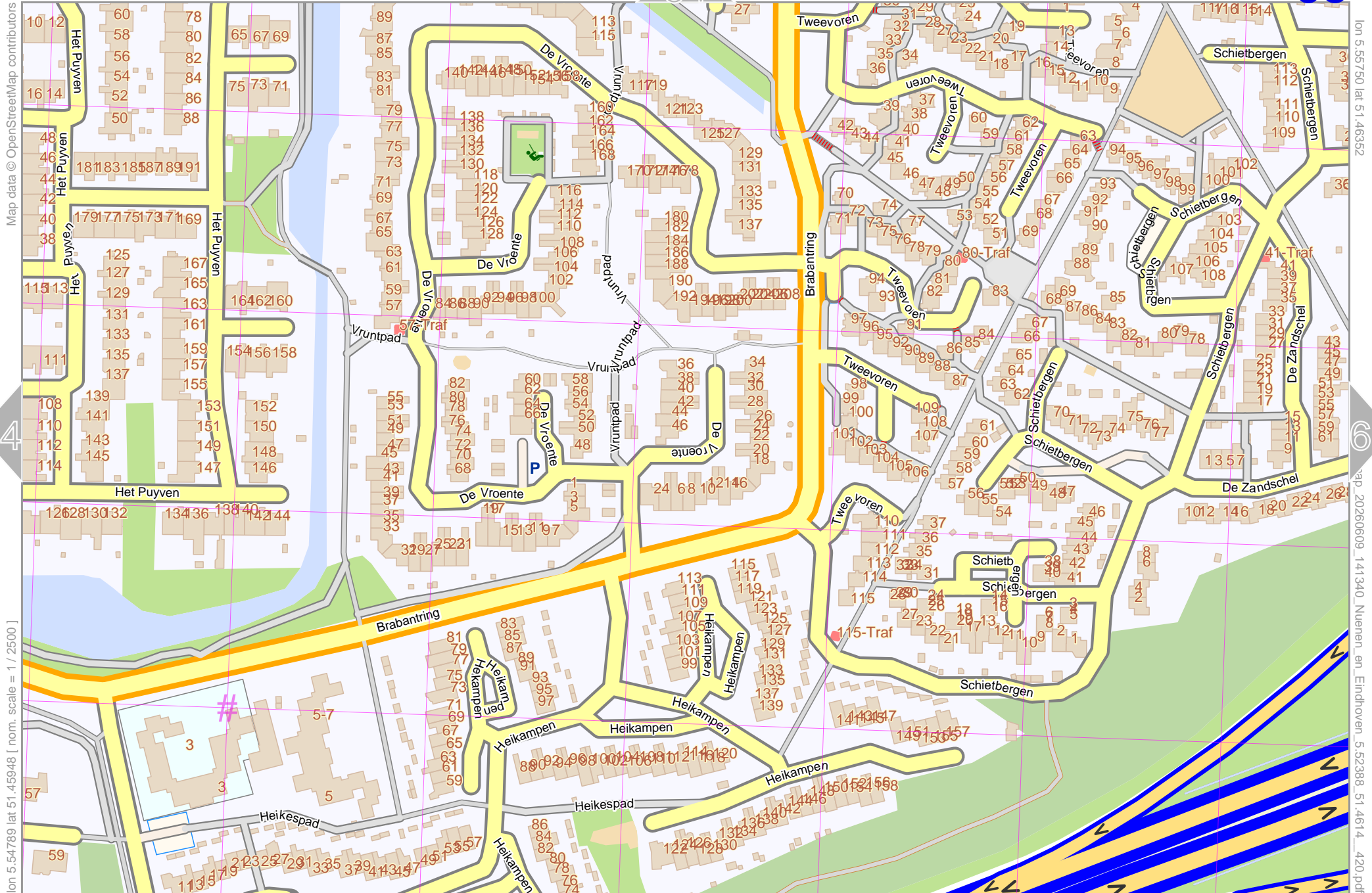
map 20260609_141340_Nueneen_en_Eindhoven_5:52388_51:4614_420.pdf

UTM: 31 U easting 676.40 km northing 5704.00 km
UTM-Grid-width = 100m

Nueneen en Eindhoven

65

top



Map data © OpenStreetMap contributors

lon 5.54789 lat 51.45948 [nom. scale = 1 / 2500]

lon 5.55750 lat 51.46352

ap. 20260609_141340_Nueneen_en_Eindhoven_5.523388_51.4614_420.pdf

UTM: 31 U easting 677.10 km northing 5704.10 km
UTM-Grid-width = 100m

76

Map data © OpenStreetMap contributors

lon 5.55750 lat 51.45948 [nom. scale = 1 / 2500]

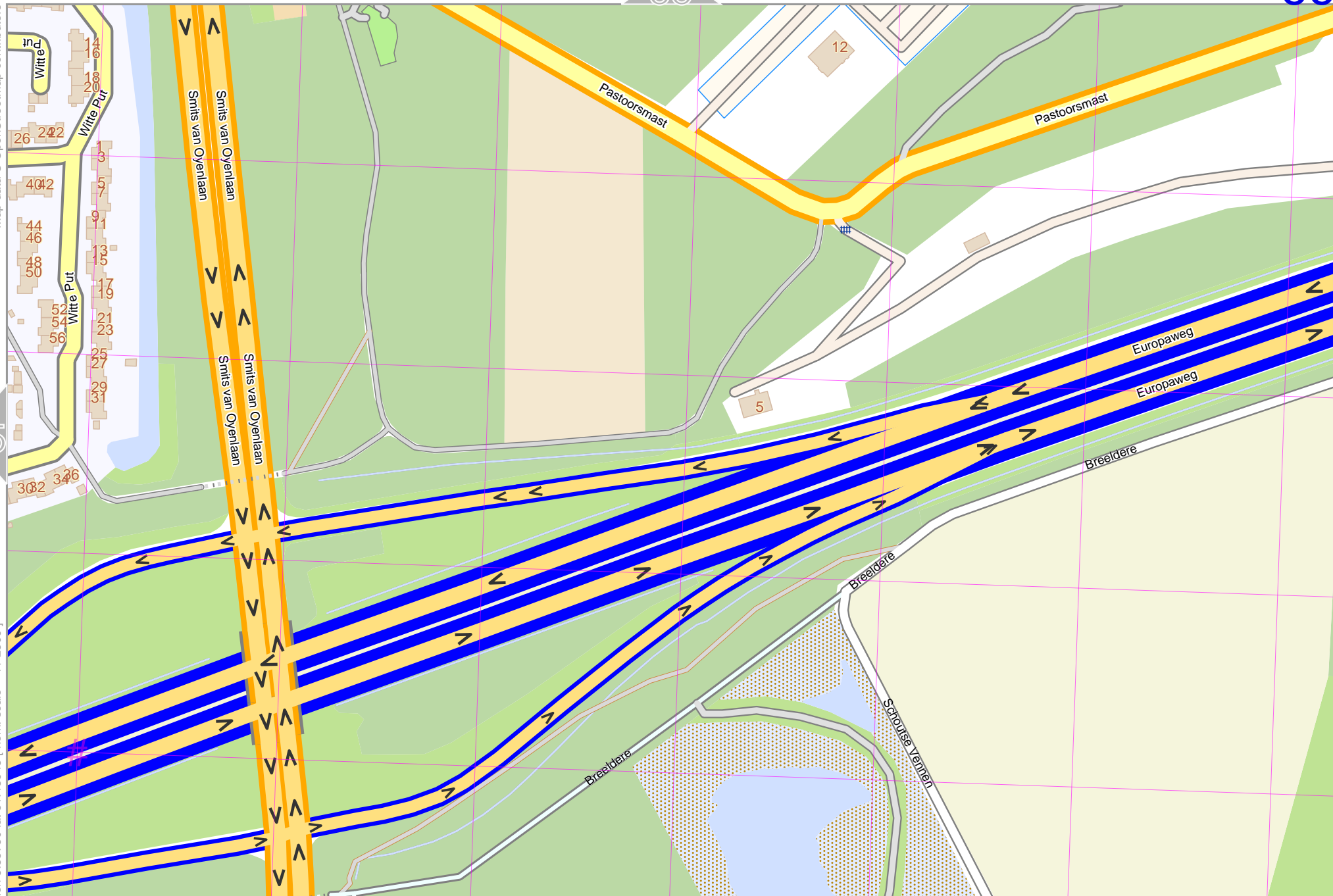
UTM: 31 U easting 677.70 km northing 5704.10 km
UTM-Grid-width = 100m

55

77

lon 5.56710 lat 51.46352

ap_20260609_141340_Nueneen_en_Eindhoven_5.52388_51.4614_420.pdf



Map data © OpenStreetMap contributors

lon 5.57671 lat 51.46362

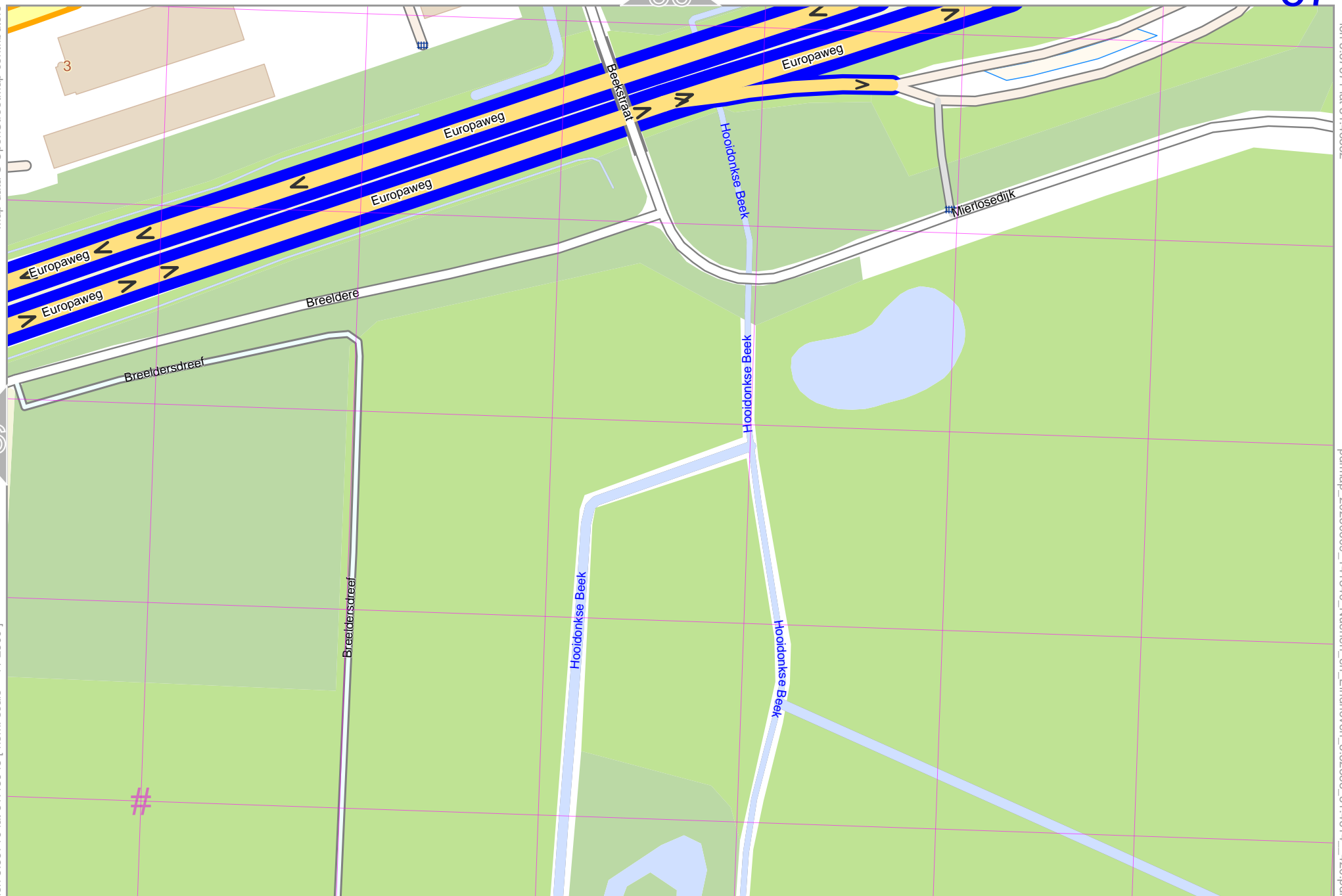
pdfmap_20260609_141340_Nueneen_en_Eindhoven_5.52388_51.4614_420.pdf

lon 5.56710 lat 51.45948 [nom. scale = 1 / 2500]

66

56

78

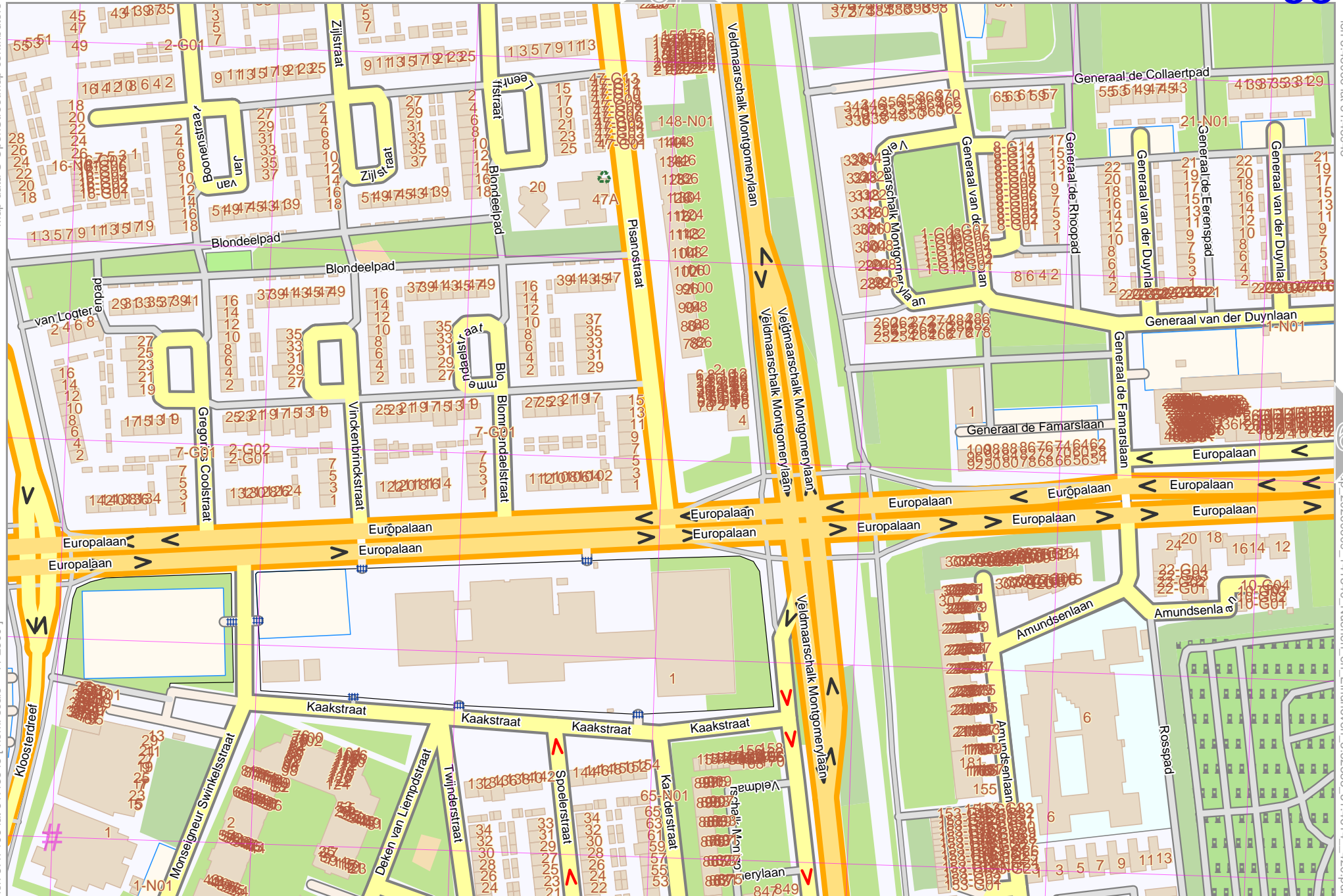


UTM: 31 U easting 678.40 km northing 5704.10 km
UTM-Grid-width = 100m

Map data © OpenStreetMap contributors

lon 5.47106 lat 51.45543 [nom. scale = 1 / 2500]

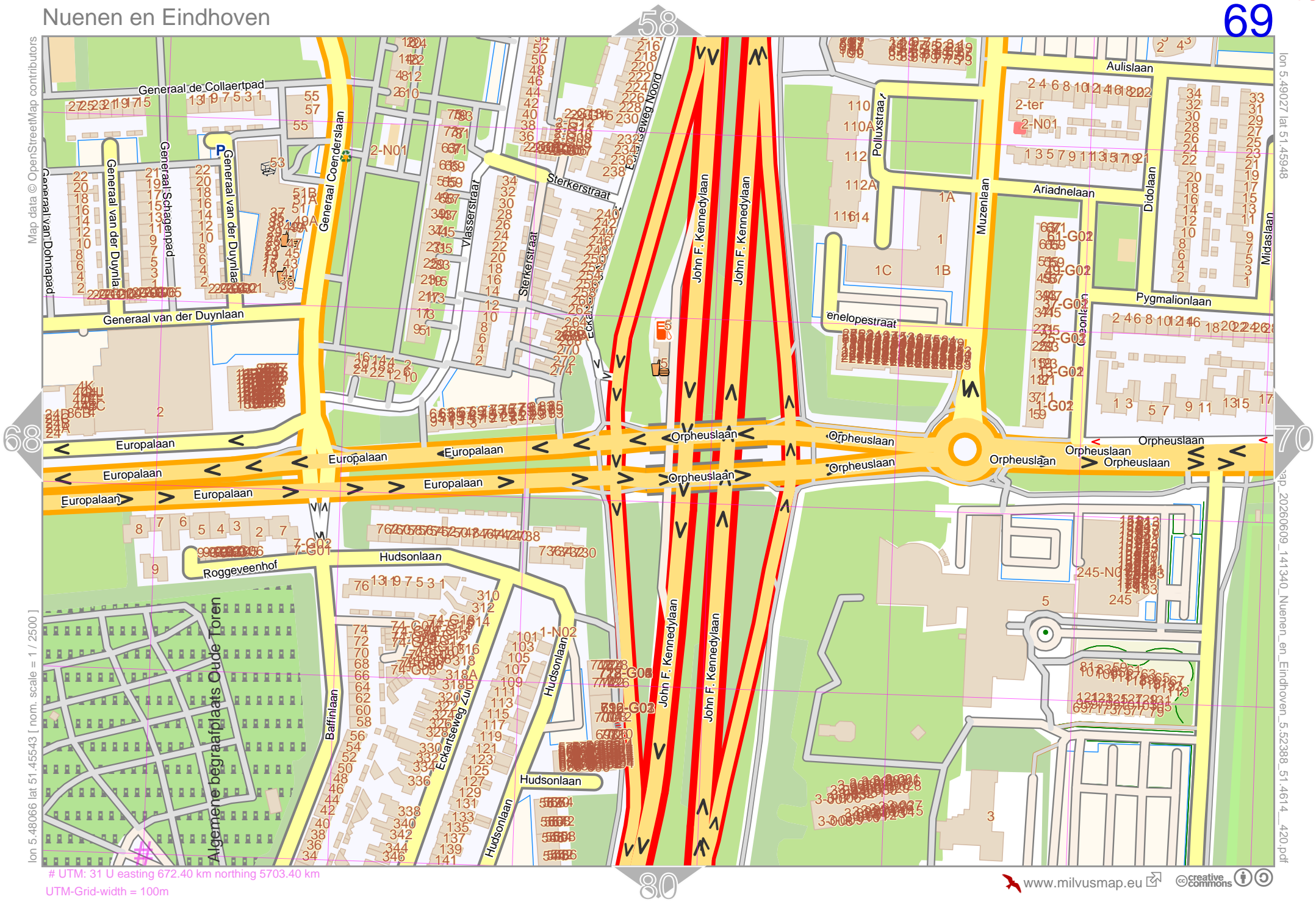
UTM: 31 U easting 671.70 km northing 5703.40 km
UTM-Grid-width = 100m



lon 5.48066 lat 51.45948

ap. 20260609_141340_Nuene_en_Eindhoven_5.52388_51.4614_420.pdf

Map data © OpenStreetMap contributors



lon 5.48066 lat 51.45543 [nom. scale = 1 / 2500]

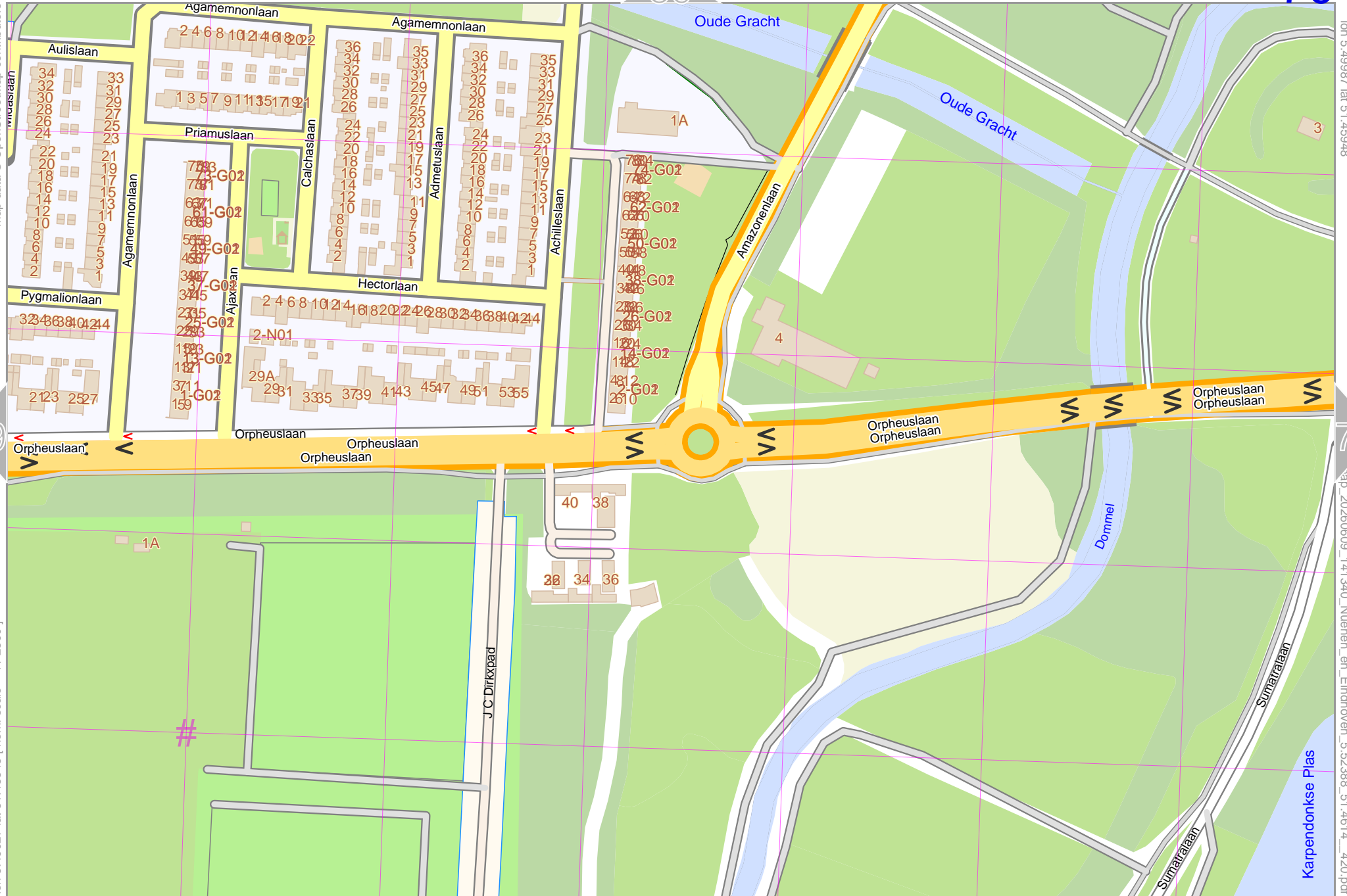
UTM: 31 U easting 672.40 km northing 5703.40 km
UTM-Grid-width = 100m

lon 5.49027 lat 51.45948

map 20260609_141340_Nueneen_en_Eindhoven_5.52388_51.4614_420.pdf

Map data © OpenStreetMap contributors

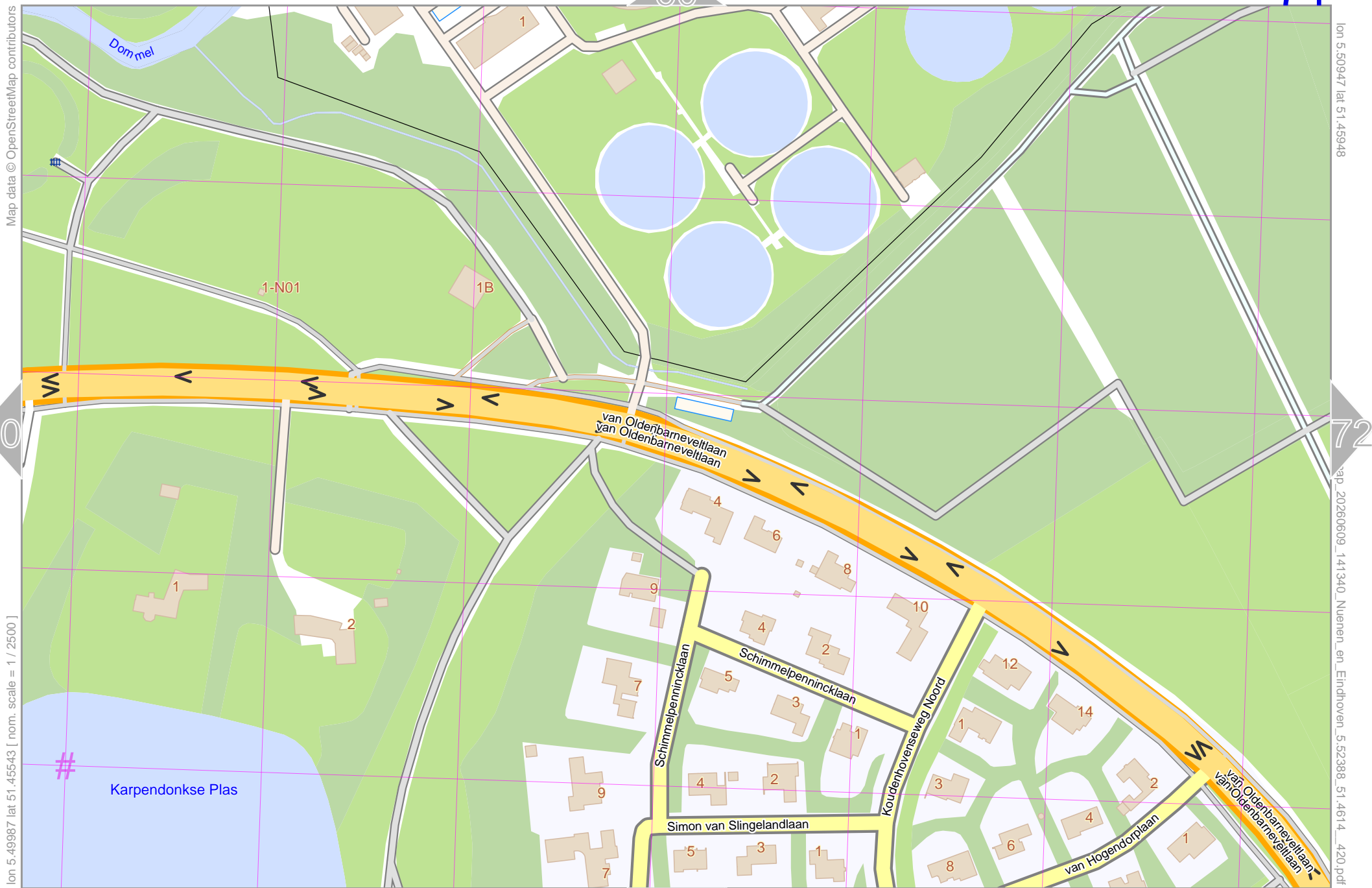
lon 5.49027 lat 51.45543 [nom. scale = 1 / 2500]



lon 5.49987 lat 51.45948

map_20260609_141340_Nueneen_en_Eindhoven_5.52388_51.4614_420.pdf

UTM: 31 U easting 673.10 km northing 5703.50 km
UTM-Grid-width = 100m



Map data © OpenStreetMap contributors

lon 5.50947 lat 51.45948

lon 5.49987 lat 51.45543 [nom. scale = 1 / 2500]

ap 20260609_141340_Nuenen_en_Eindhoven_5.52388_51.4614_420.pdf

UTM: 31 U easting 673.70 km northing 5703.50 km
UTM-Grid-width = 100m

Map data © OpenStreetMap contributors

lon 5.51908 lat 51.45948

71

73

lon 5.50947 lat 51.45543 [nom. scale = 1 / 2500]

map_20260609_141340_Nueneen_en_Eindhoven_5.52388_51.4614_420.pdf

#

UTM: 31 U easting 674.40 km northing 5703.50 km
UTM-Grid-width = 100m

61

83

Oude Mutschbergweg

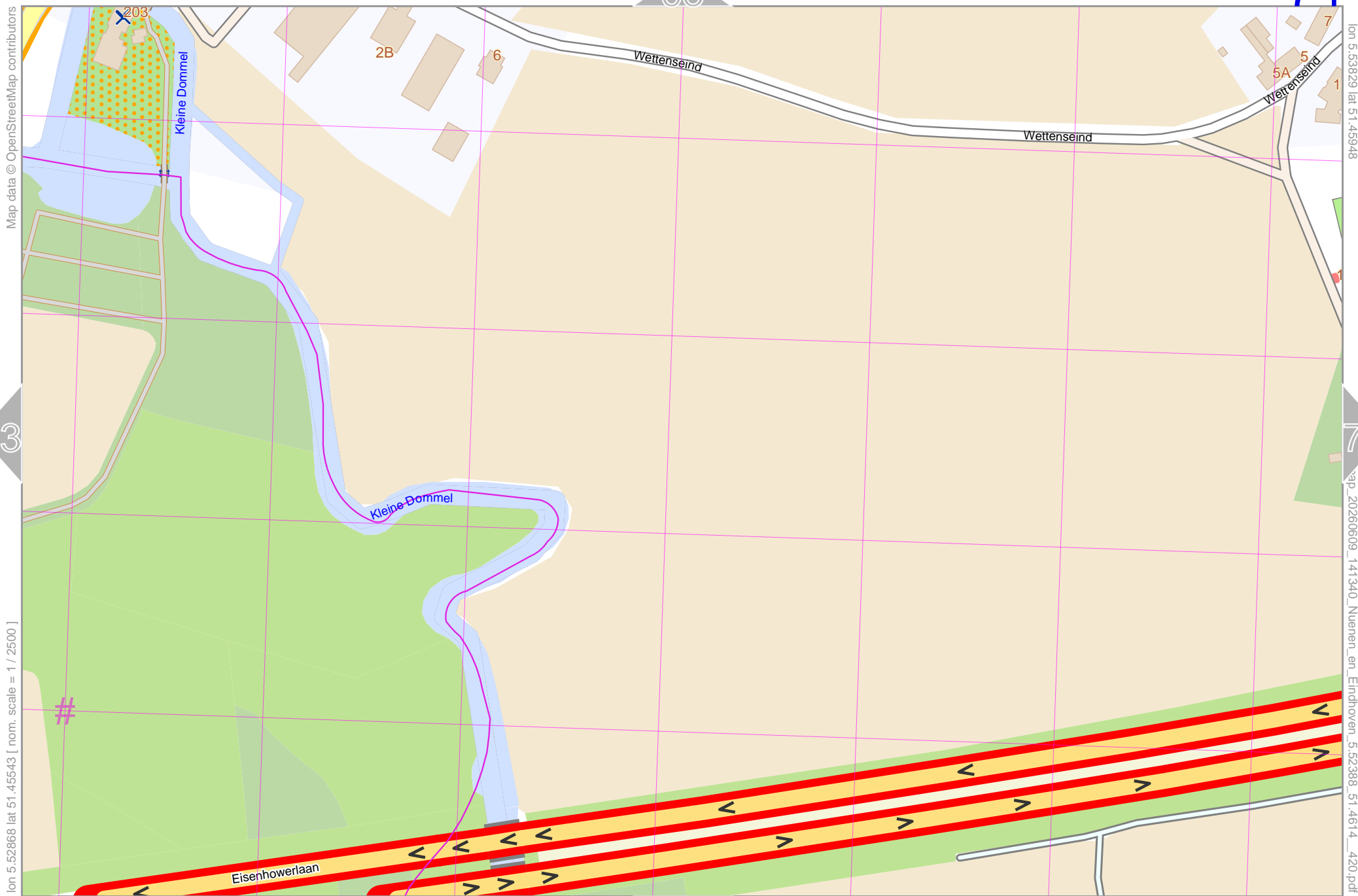
Oude Mutschbergweg

Oude Mutschbergweg

Aalbersepad

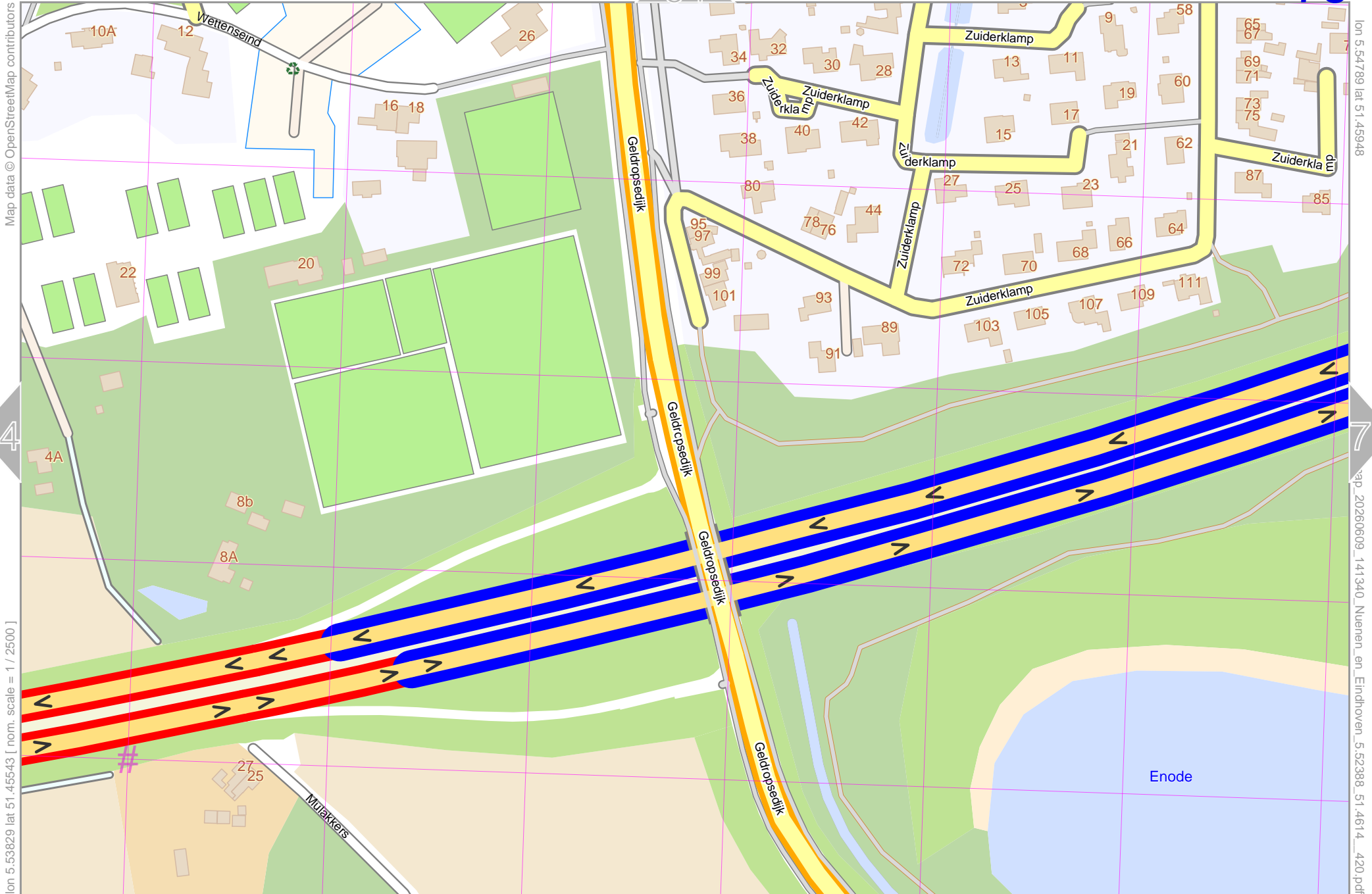
Ministerlaan

68 66 64 62 60 58 56 54 52 50 48
57 55 53 51 49 47 45 43 41 39



lon 5.52868 lat 51.45543 [nom. scale = 1 / 2500]

UTM: 31 U easting 675.70 km northing 5703.60 km
UTM-Grid-width = 100m



lon 5.53829 lat 51.45543 [norm. scale = 1 / 2500]

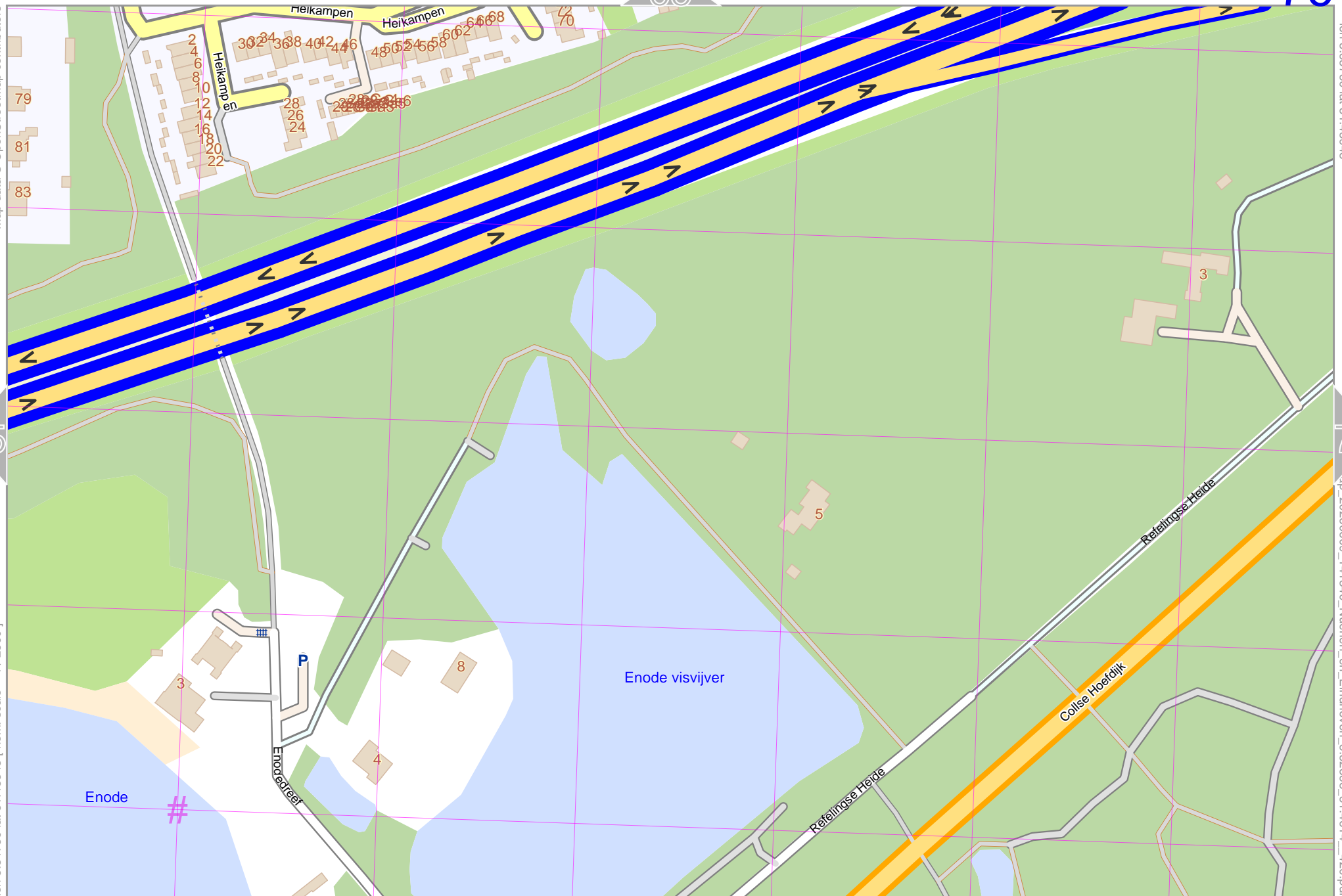
lon 5.54789 lat 51.45948

map 20260609_141340_Nueneen_en_Eindhoven_5.52388_51.4614_420.pdf

UTM: 31 U easting 676.40 km northing 5703.60 km
UTM-Grid-width = 100m

Map data © OpenStreetMap contributors

lon 5.54789 lat 51.45543 [norm. scale = 1 / 25000]



UTM: 31 U easting 677.10 km northing 5703.60 km
UTM-Grid-width = 100m

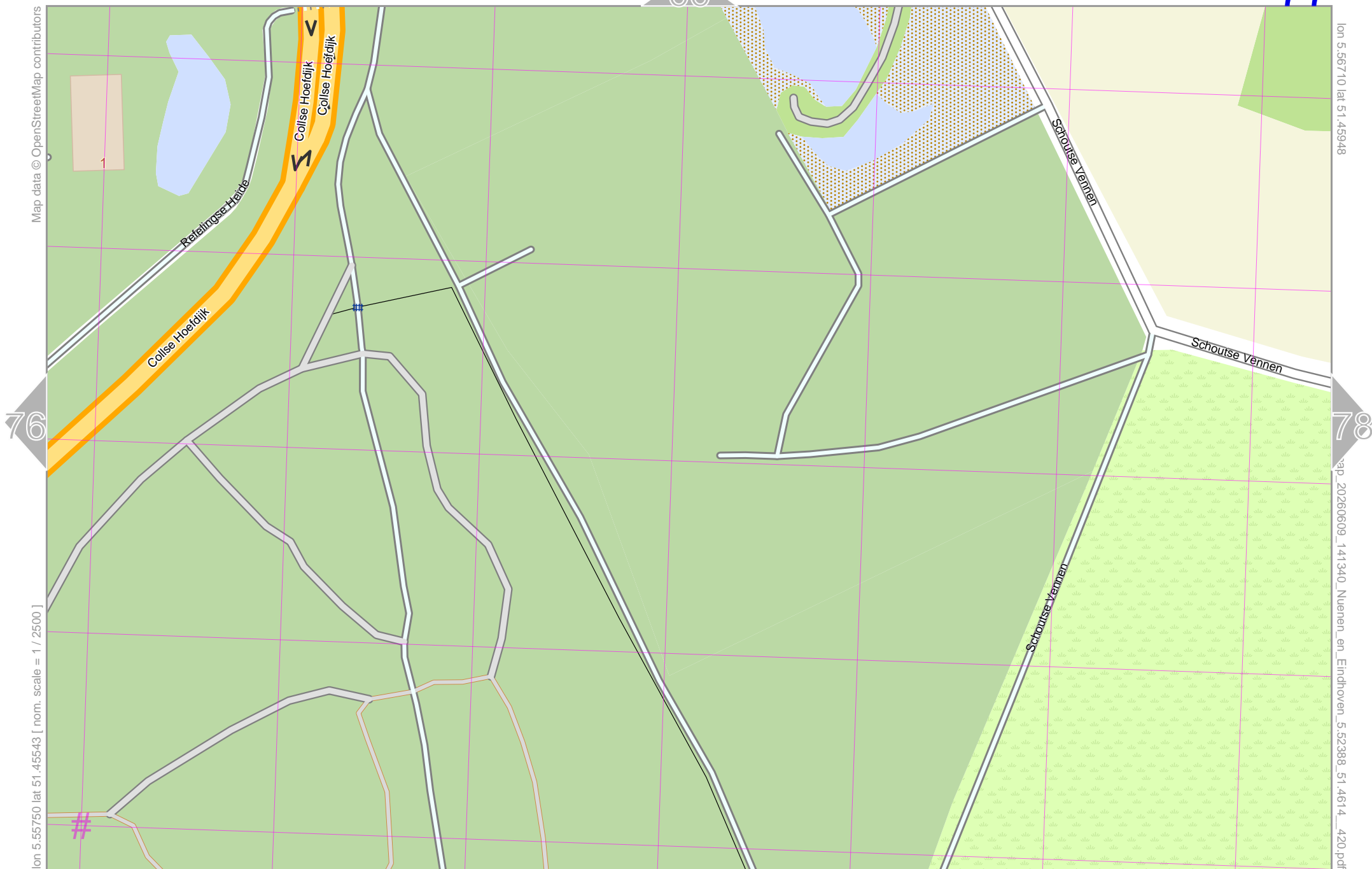
lon 5.55750 lat 51.45948

map_20260609_141340_Nueneen_en_Eindhoven_5.52388_51.4614_420.pdf

Map data © OpenStreetMap contributors

lon 5.55750 lat 51.45543 [nom. scale = 1 / 2500]

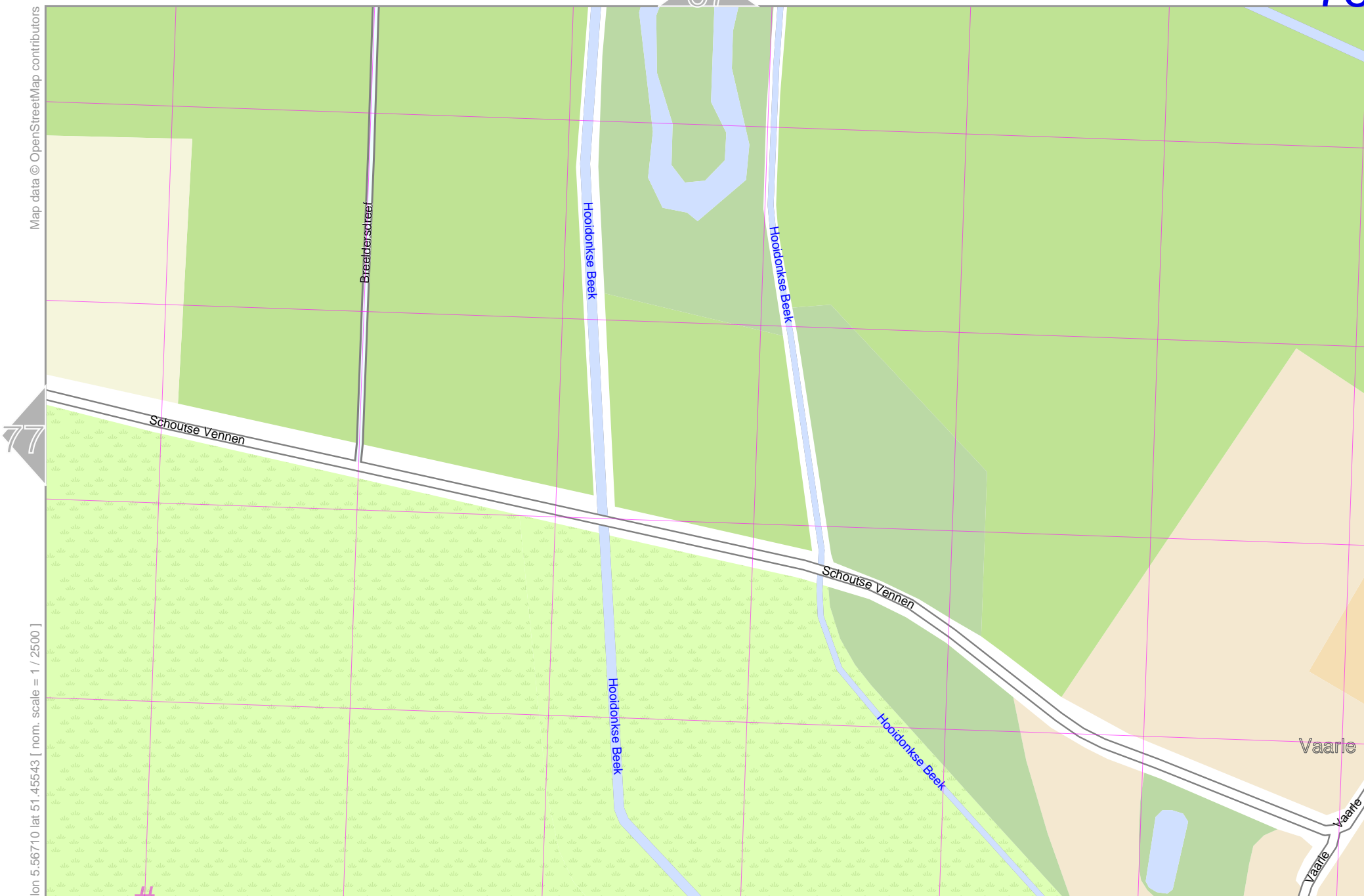
UTM: 31 U easting 677.70 km northing 5703.60 km
UTM-Grid-width = 100m



Map data © OpenStreetMap contributors

lon 5.57671 lat 51.45948

pdfmap_20260609_141340_Nuunen_en_Eindhoven_5.52388_51.4614_420.pdf

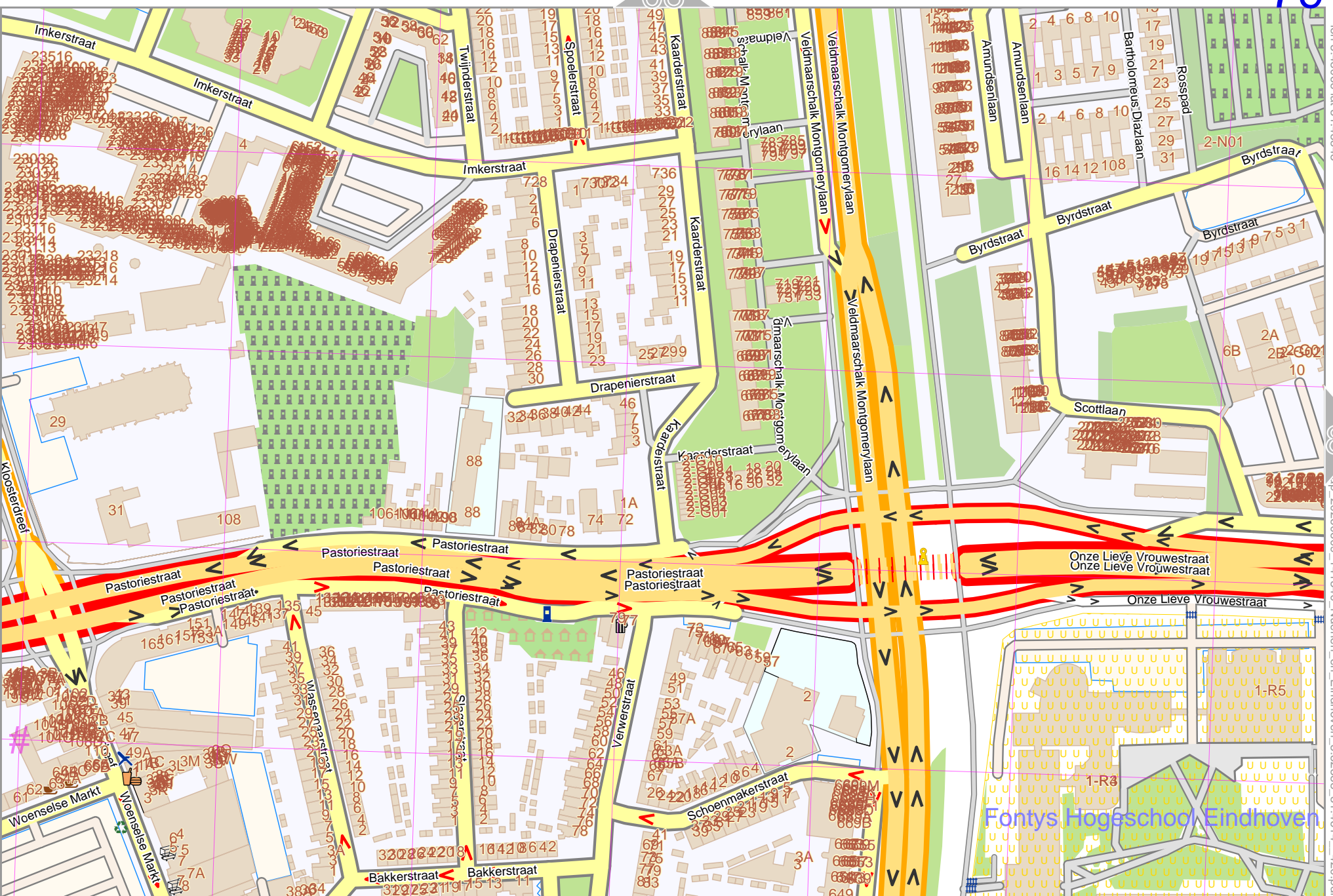


lon 5.56710 lat 51.45543 [nom. scale = 1 / 2500]

UTM: 31 U easting 678.40 km northing 5703.60 km
UTM-Grid-width = 100m

Map data © OpenStreetMap contributors

lon 5.47106 lat 51.45139 [nom. scale = 1/2500]



UTM: 31 U easting 671.70 km northing 5703.00 km
 UTM-Grid-width = 100m

lon 5.48066 lat 51.45543

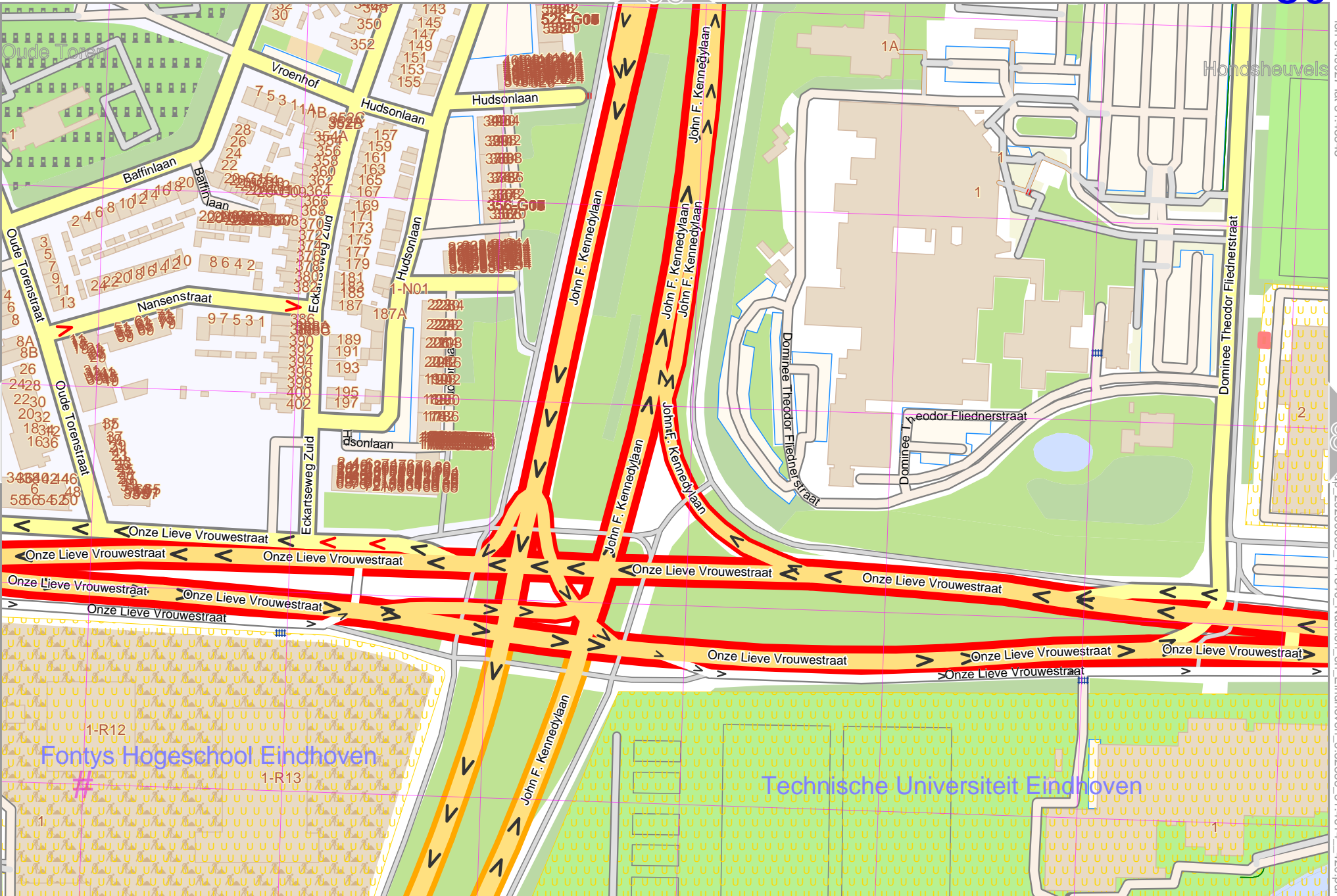
map 20260609_141340 Nueneen_en_Eindhoven_5:523388_51:4614_420.pdf

Map data © OpenStreetMap contributors

lon 5.48066 lat 51.45139 [nom. scale = 1/2500]

lon 5.49027 lat 51.45543

map 20260609_141340_Nueneen_en_Eindhoven_5:523388_51:4614_420.pdf



UTM: 31 U easting 672.40 km northing 5703.00 km

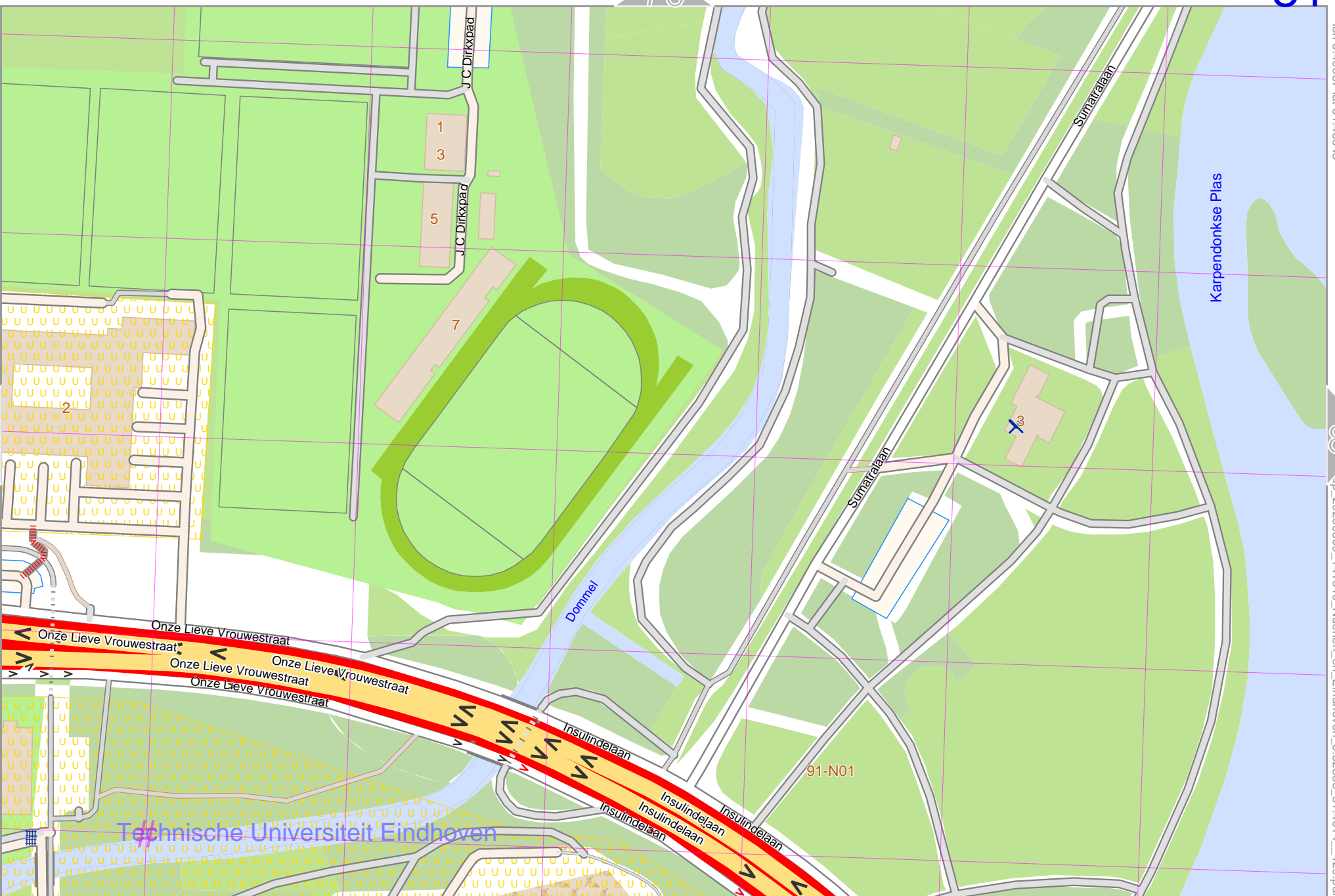
UTM-Grid-width = 100m

Map data © OpenStreetMap contributors

lon 5.49987 lat 51.45543

lon 5.49987 lat 51.45543 map 20260609_141340_Nuene en Eindhoven_5.52388_51.4614_420.pdf

lon 5.49027 lat 51.45139 [nom. scale = 1 / 2500]



Technische Universiteit Eindhoven

UTM: 31 U easting 673.10 km northing 5703.00 km
UTM-Grid-width = 100m

Map data © OpenStreetMap contributors

lon 5.50947 lat 51.45543

81

Karpendonkse Plas

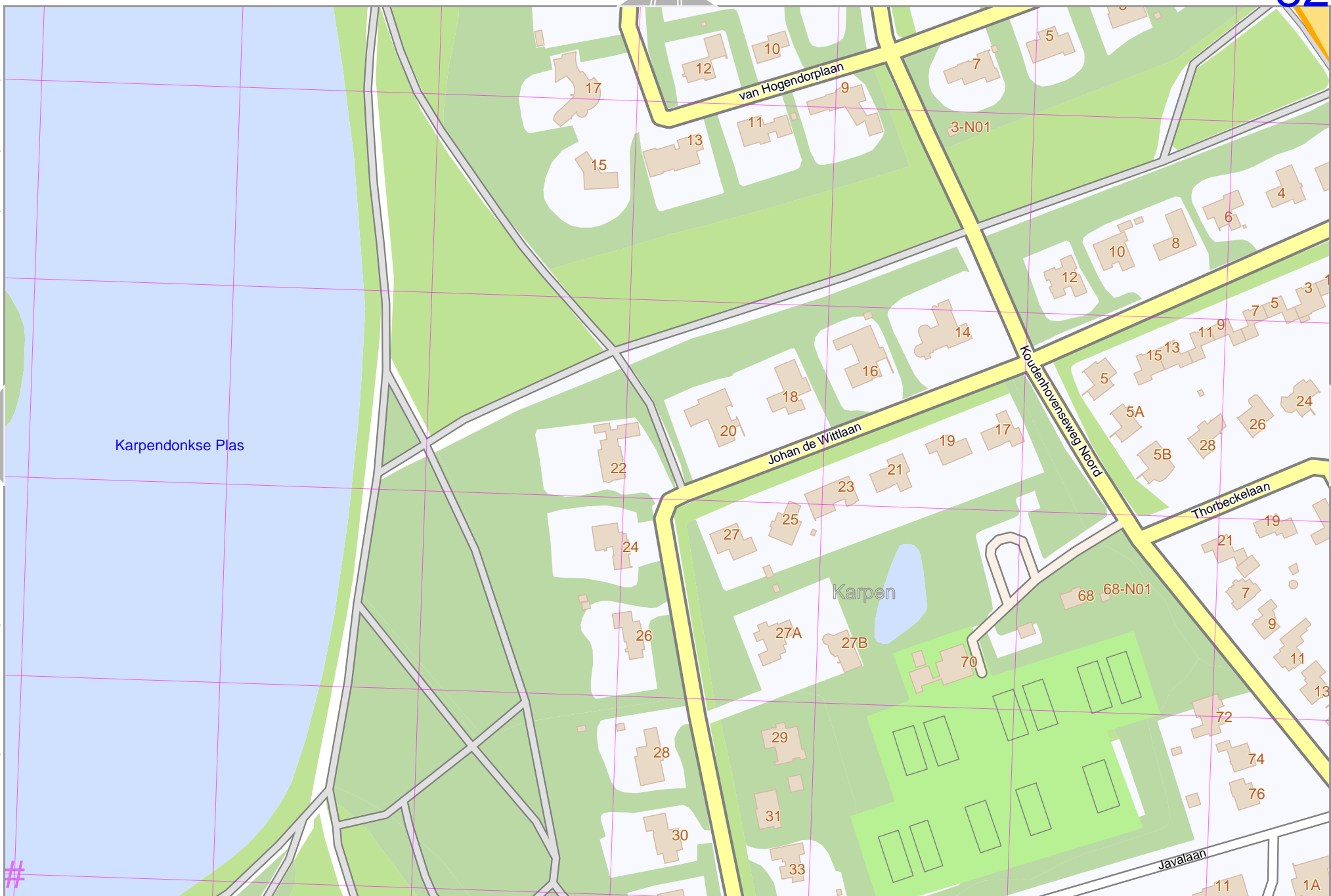
83

lon 5.49987 lat 51.45139 [nom. scale = 1 / 2500]

map 20260609_141340_Nueneen_en_Eindhoven_5:523388_51:4614_420.pdf

UTM: 31 U easting 673.70 km northing 5703.00 km
UTM-Grid-width = 100m

93

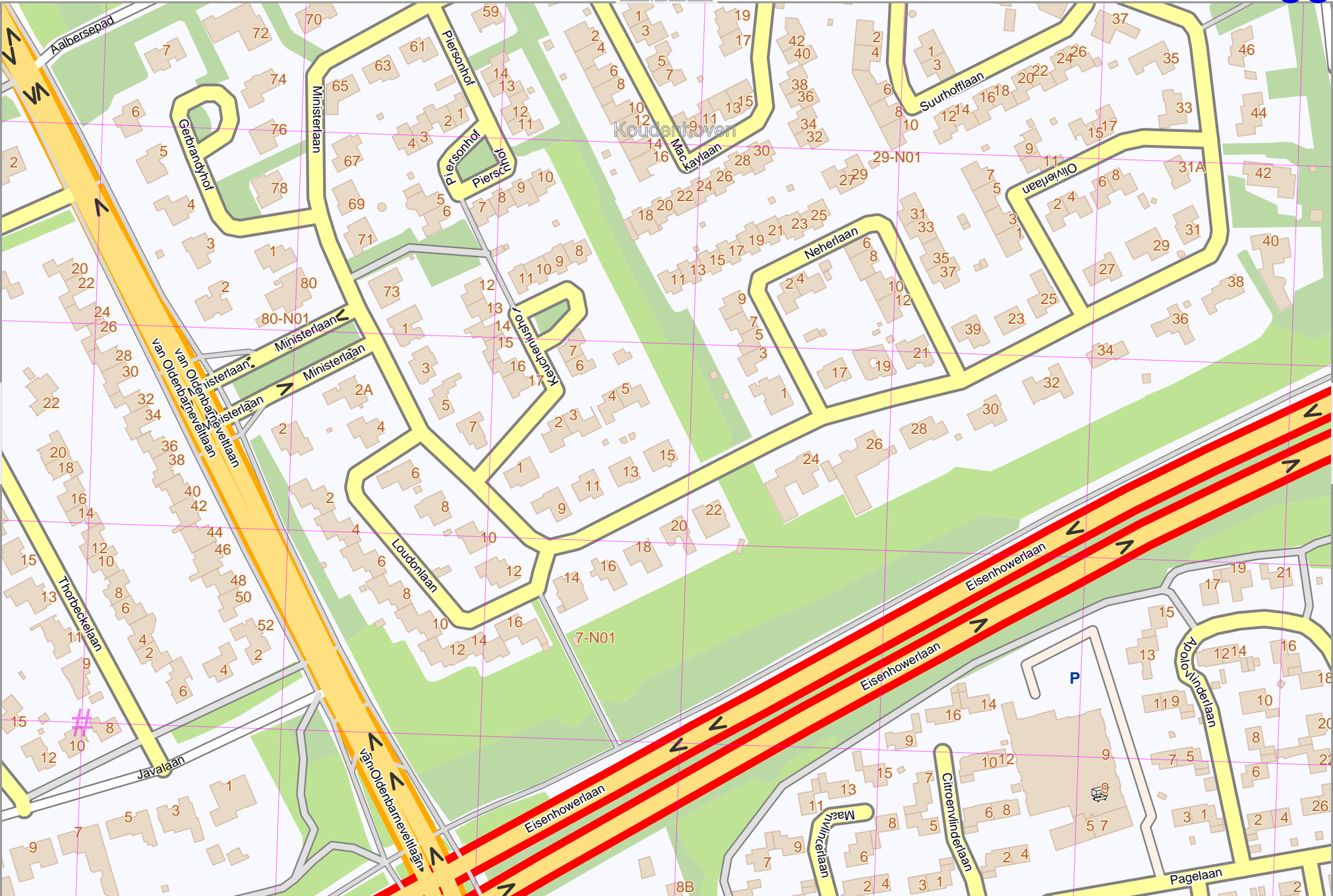


Map data © OpenStreetMap contributors

lon 5.50947 lat 51.45139 [nom. scale = 1 / 2500]

lon 5.51908 lat 51.45543

map 20260609_141340_Nueneen_en_Eindhoven_5.523388_51.4614_420.pdf



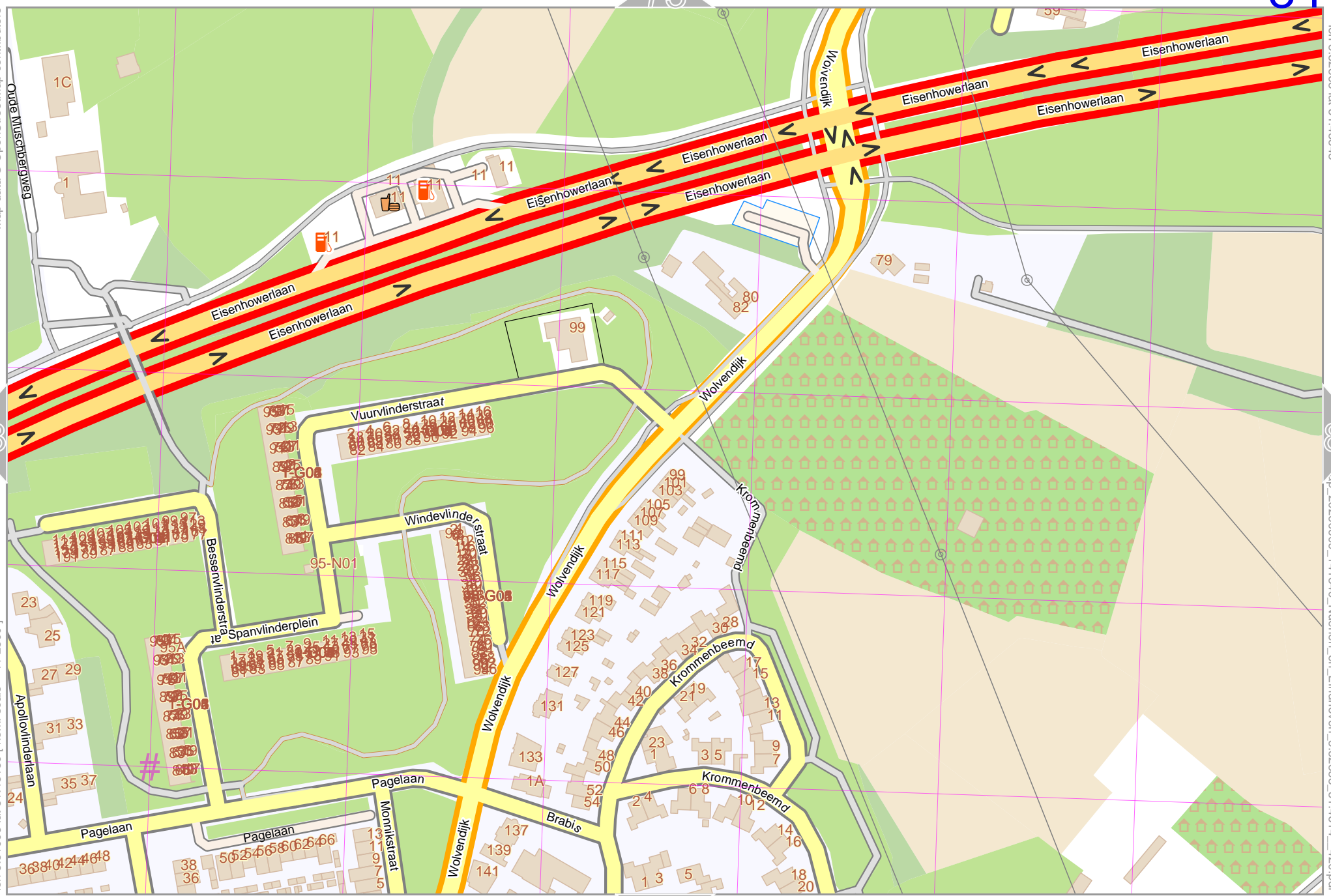
UTM: 31 U easting 674.40 km northing 5703.10 km
UTM-Grid-width = 100m

Map data © OpenStreetMap contributors

lon 5.51908 lat 51.45139 [norm. scale = 1/2500]

lon 5.52868 lat 51.45543

map 20260609_141340_Nueneen_en_Eindhoven_5.52388_51.4614_420.pdf



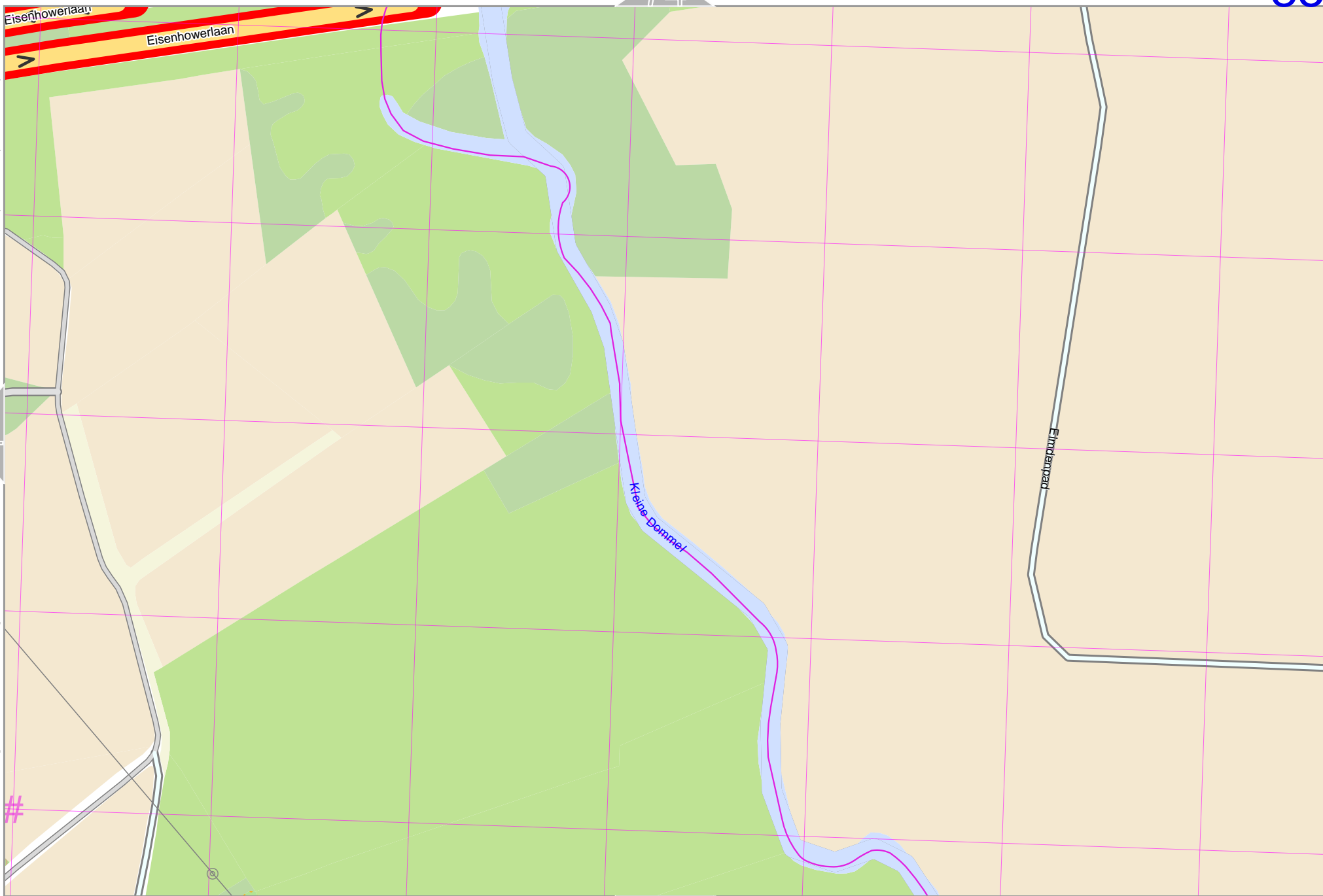
UTM: 31 U easting 675.10 km northing 5703.10 km
UTM-Grid-width = 100m

Nueneen en Eindhoven

85

lon 5.53829 lat 51.45543

Map data © OpenStreetMap contributors



lon 5.52868 lat 51.45139 [nom. scale = 1 / 2500]

UTM: 31 U easting 675.70 km northing 5703.10 km
UTM-Grid-width = 100m

86

ap_20260609_141340_Nueneen_en_Eindhoven_5.52388_51.4614_420.pdf

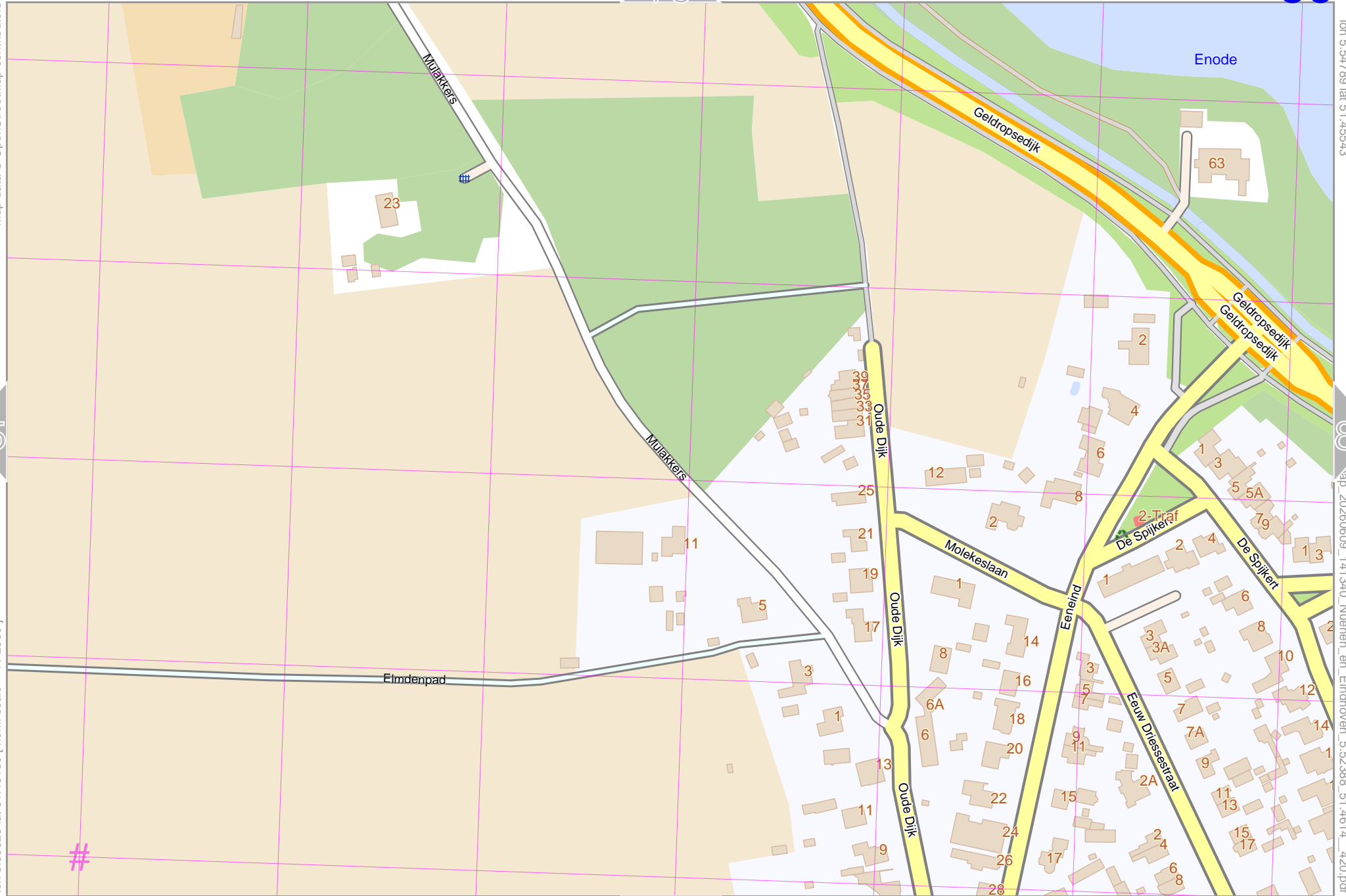
96

Map data © OpenStreetMap contributors

lon 5.53829 lat 51.45139 [nom. scale = 1 / 2500]

lon 5.54789 lat 51.45543

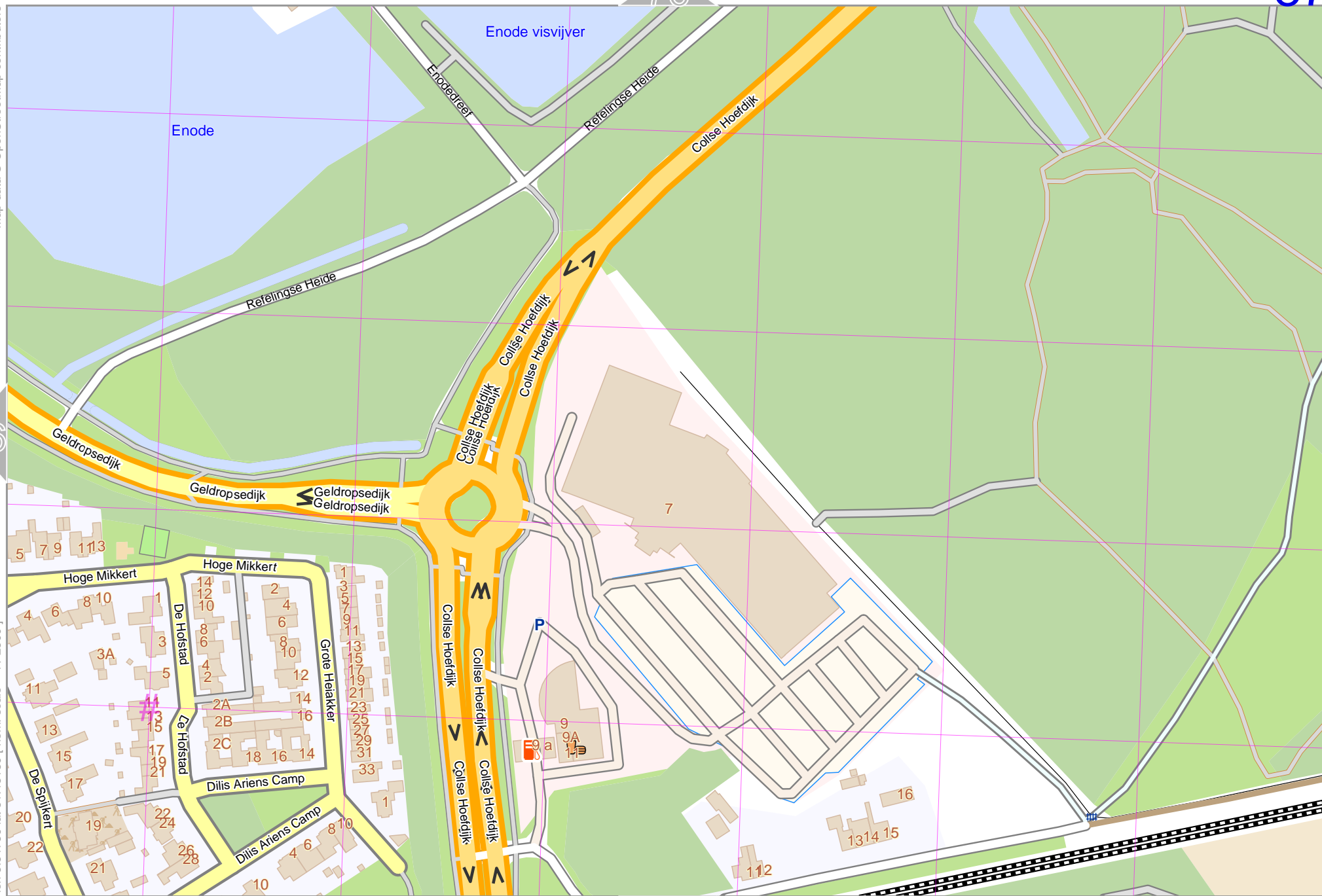
map 20260609_141340_Nueneen_en_Eindhoven_5.523388_51.4614_420.pdf



UTM: 31 U easting 676.40 km northing 5703.10 km
UTM-Grid-width = 100m

Map data © OpenStreetMap contributors

lon 5.55750 lat 51.45543



lon 5.54789 lat 51.45139 [norm. scale = 1/25000]

lon 5.55750 lat 51.45543 map 20260609_141340_Nueneen_en_Eindhoven_5.52388_51.4614_420.pdf

UTM: 31 U easting 677.10 km northing 5703.20 km
UTM-Grid-width = 100m

Map data © OpenStreetMap contributors

lon 5.56710 lat 51.45543

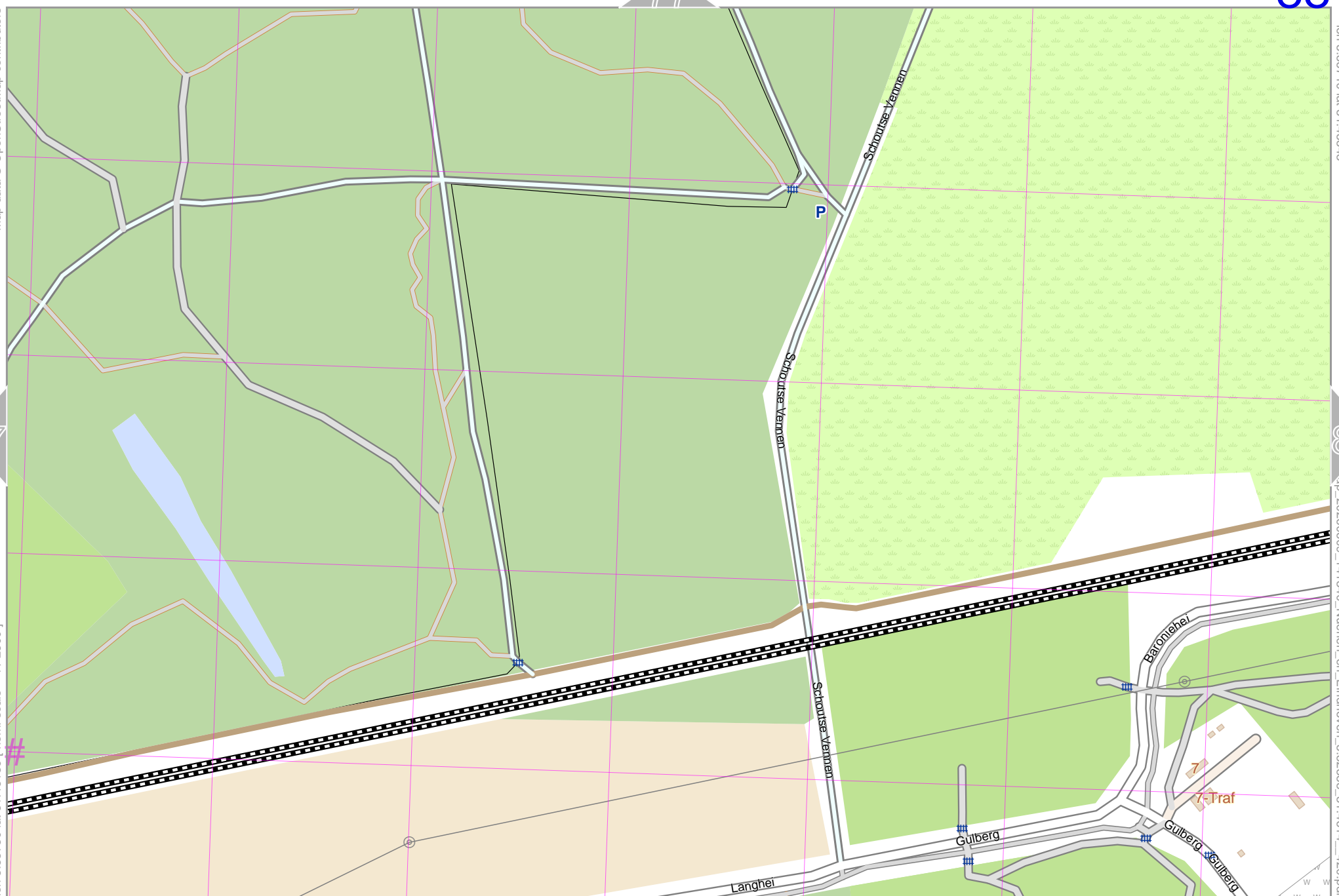
87

89

lon 5.55750 lat 51.45139 [nom. scale = 1 / 2500]

map 20260609_141340_Nueneen_en_Eindhoven_5.52388_51.4614_420.pdf

UTM: 31 U easting 677.70 km northing 5703.20 km
UTM-Grid-width = 100m



99

78

89

Map data © OpenStreetMap contributors

lon 5.57671 lat 51.45543



lon 5.56710 lat 51.45139 [nom. scale = 1 / 2500]

pdfmap_20260609_141340_Nueneen_en_Eindhoven_5.52388_51.4614_420.pdf

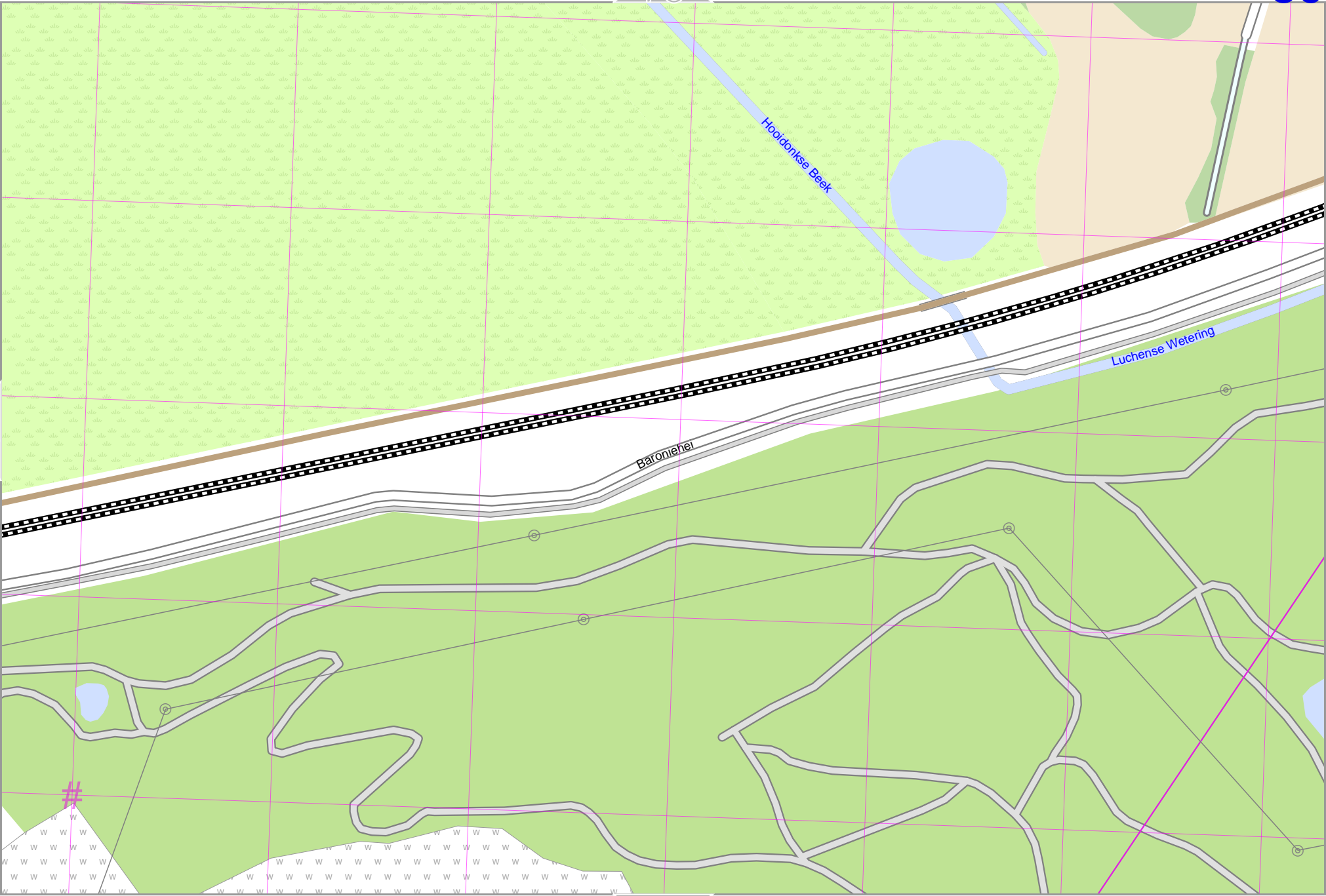
Baronieheer

Hooidonkse Beek

Luchense Wetering

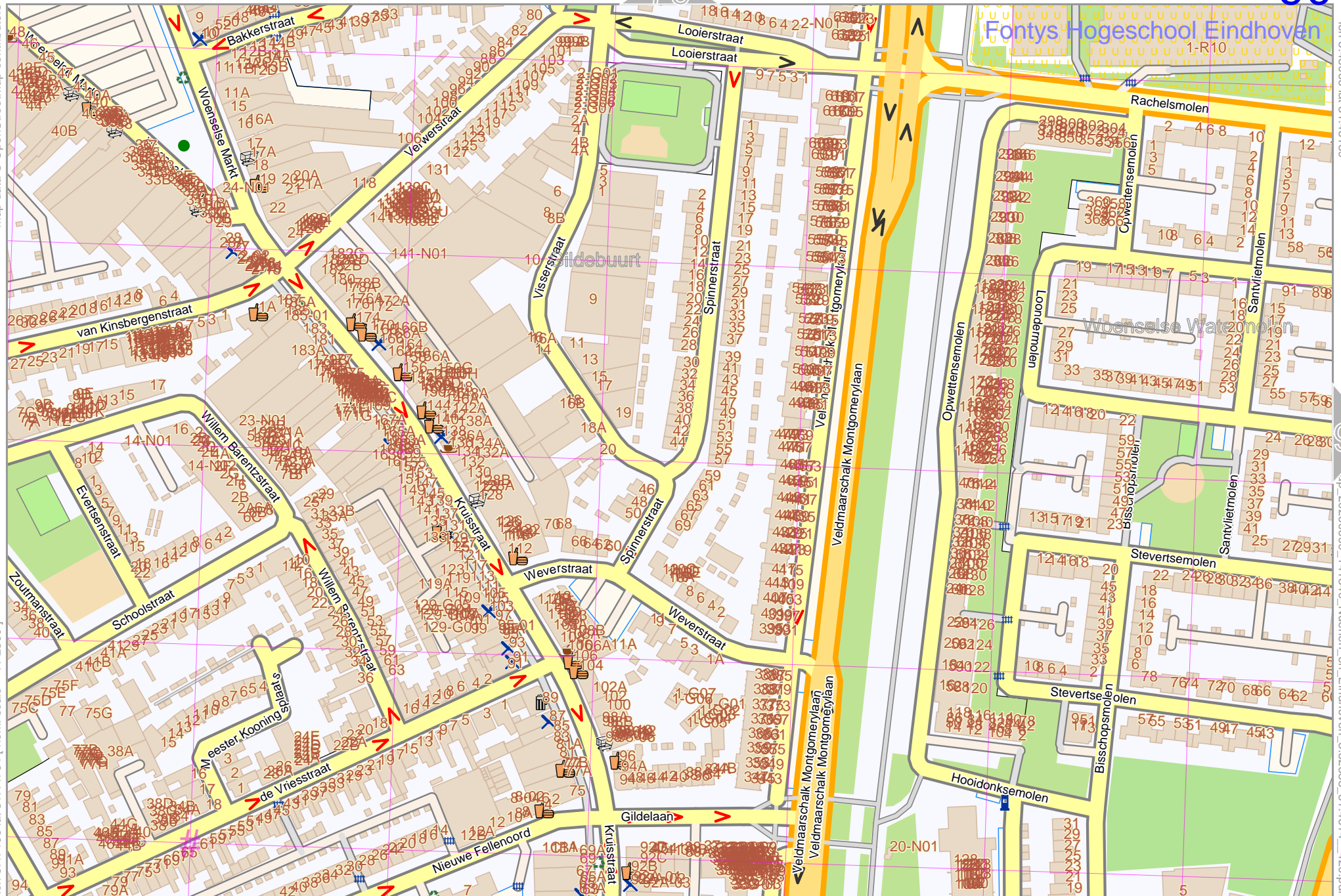
UTM: 31 U easting 678.40 km northing 5703.20 km
UTM-Grid-width = 100m

100



Map data © OpenStreetMap contributors

lon 5.47106 lat 51.44734 [norm. scale = 1/2500]



UTM: 31 U easting 671.80 km northing 5702.50 km

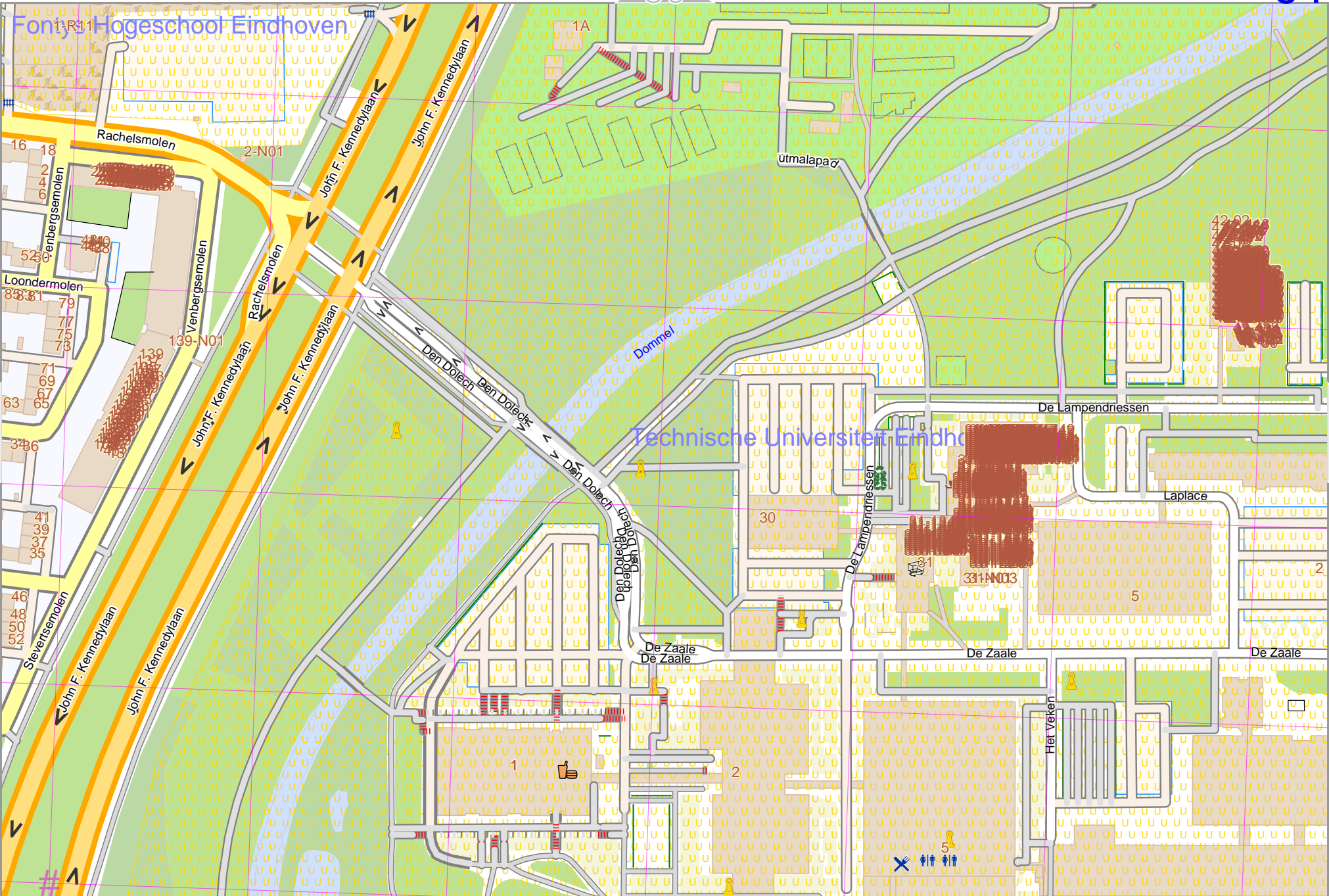
UTM-Grid-width = 100m

lon 5.48066 lat 51.45139

map 20260609_141340_Nueneen_en_Eindhoven_5:52388_51:4614_420.pdf

Map data © OpenStreetMap contributors

lon 5.48066 lat 51.44734 [nom. scale = 1 / 2500]



UTM: 31 U easting 672.40 km northing 5702.50 km

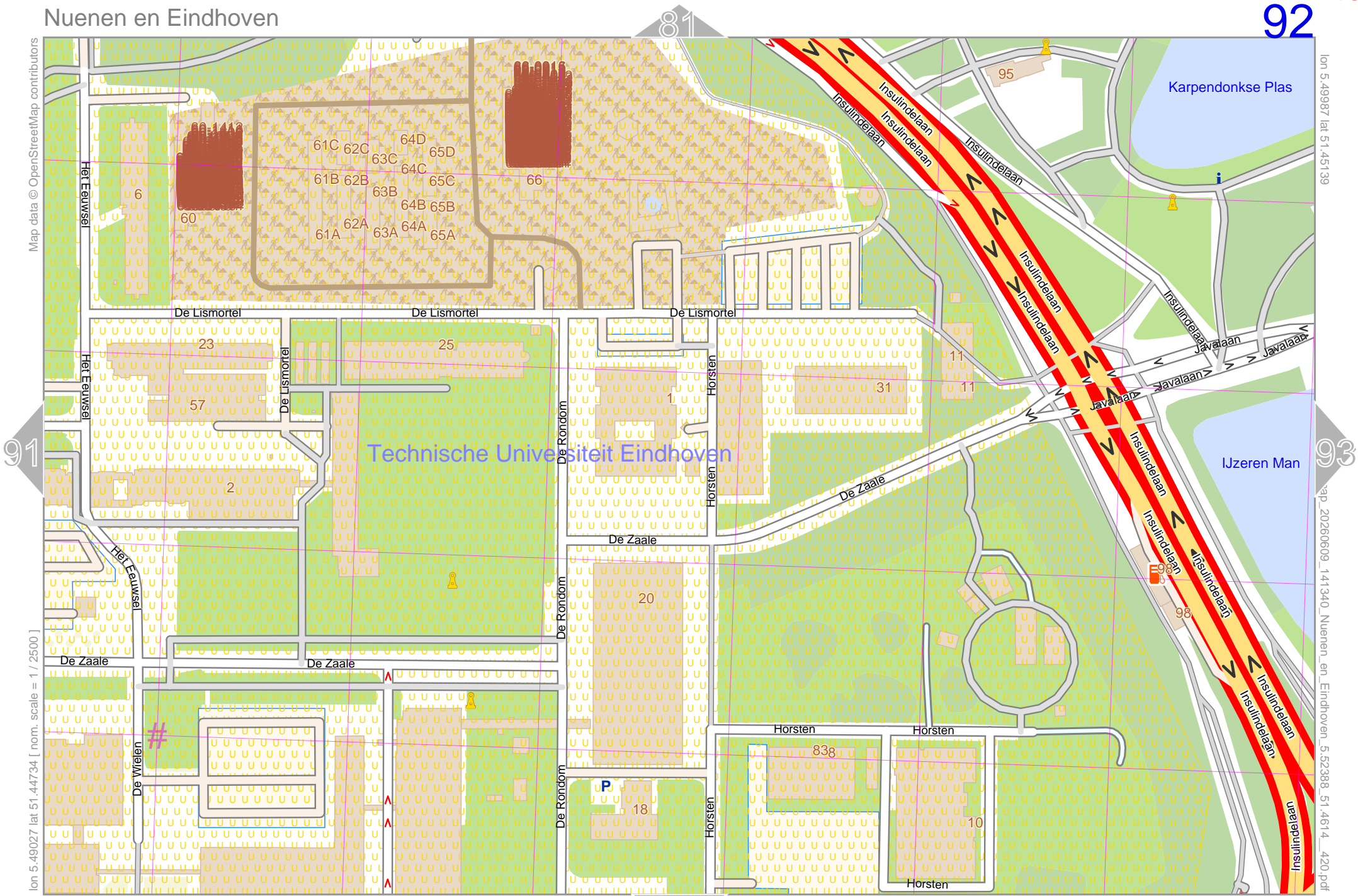
UTM-Grid-width = 100m

lon 5.49027 lat 51.45139

map 20260609_141340_Nueneen_en_Eindhoven_5.523388_51.4614_420.pdf

Map data © OpenStreetMap contributors

lon 5.49987 lat 51.45139



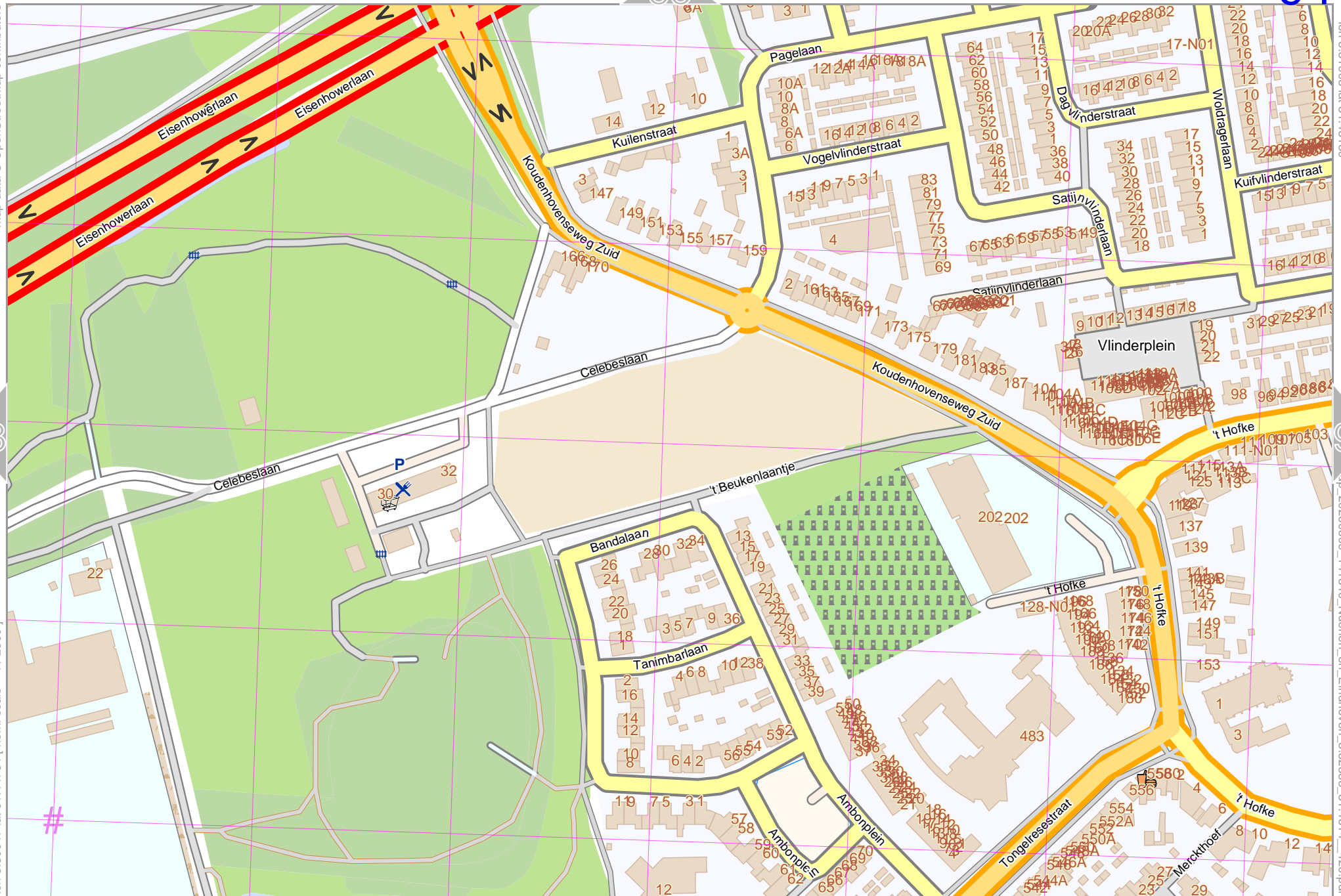
lon 5.49027 lat 51.44734 [nom. scale = 1 / 2500]

map 20260609_141340_Nueneen_en_Eindhoven_5:523388_51:4614_420.pdf

UTM: 31 U easting 673.10 km northing 5702.60 km
UTM-Grid-width = 100m

Map data © OpenStreetMap contributors

lon 5.50947 lat 51.44734 [nom. scale = 1 / 2500]



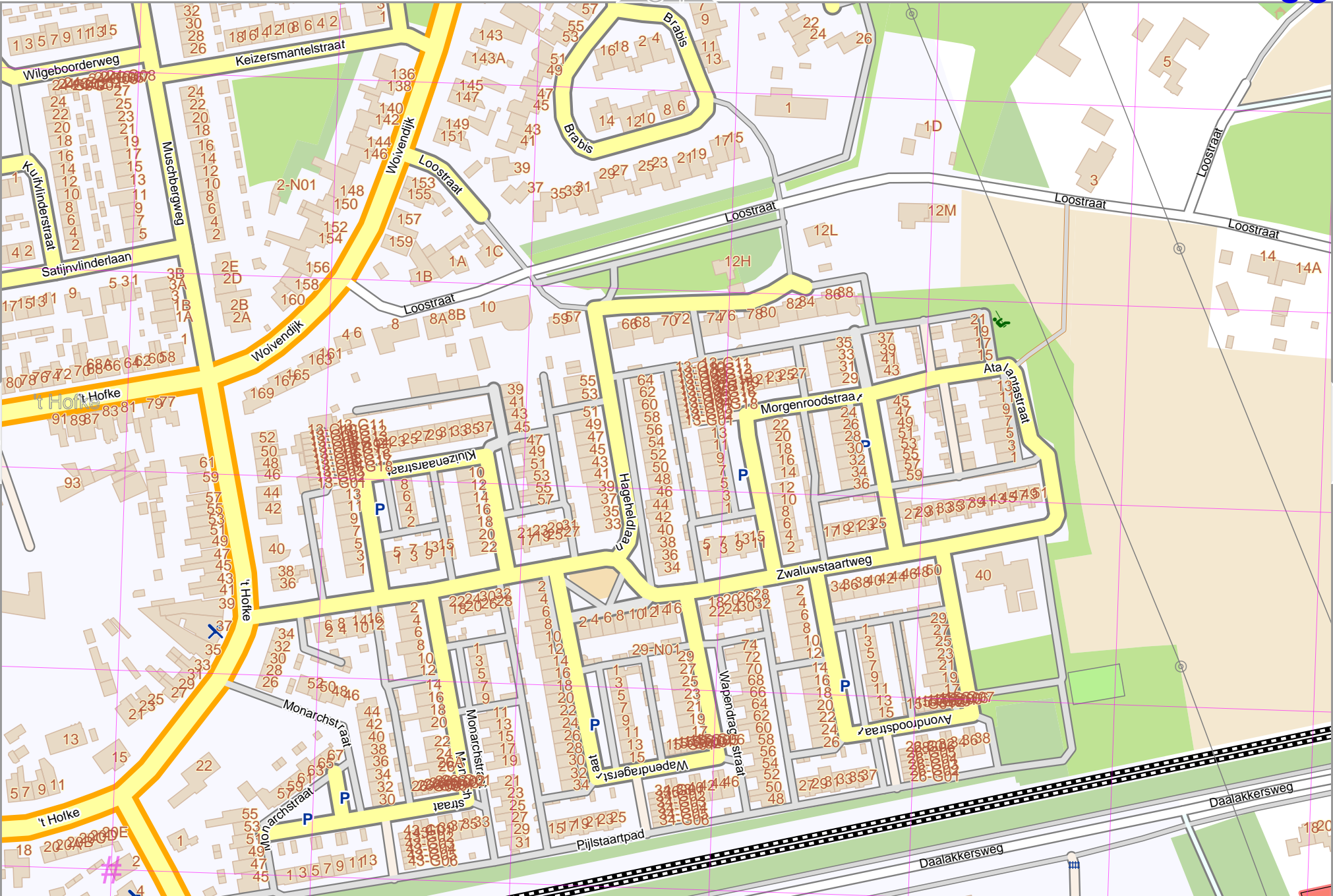
UTM: 31 U easting 674.40 km northing 5702.60 km
UTM-Grid-width = 100m

lon 5.51908 lat 51.45139

ap 20260609_141340_Nueneen_en_Eindhoven_5.52388_51.4614_420.pdf

Map data © OpenStreetMap contributors

lon 5.51908 lat 51.44734 [norm. scale = 1/2500]



UTM: 31 U easting 675.10 km northing 5702.60 km
 UTM-Grid-width = 100m

lon 5.52868 lat 51.45139

map 20260609_141340_Nueneen_en_Eindhoven_5.523388_51.4614_420.pdf

Map data © OpenStreetMap contributors

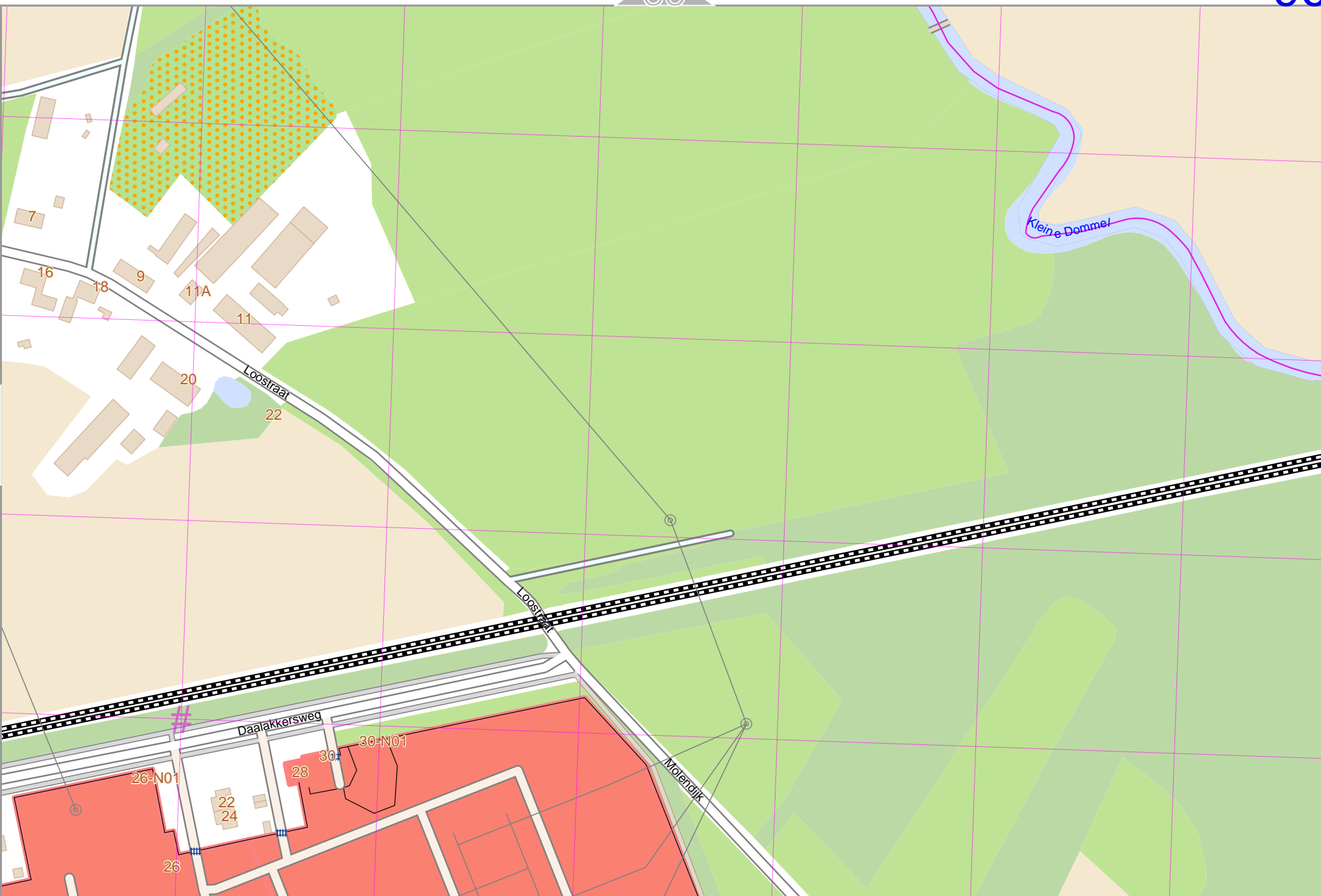
lon 5.53829 lat 51.45139

95

96

lon 5.52868 lat 51.44734 [nom. scale = 1 / 2500]

map 20260609_141340_Nueneen_en_Eindhoven_5.52388_51.4614_420.pdf

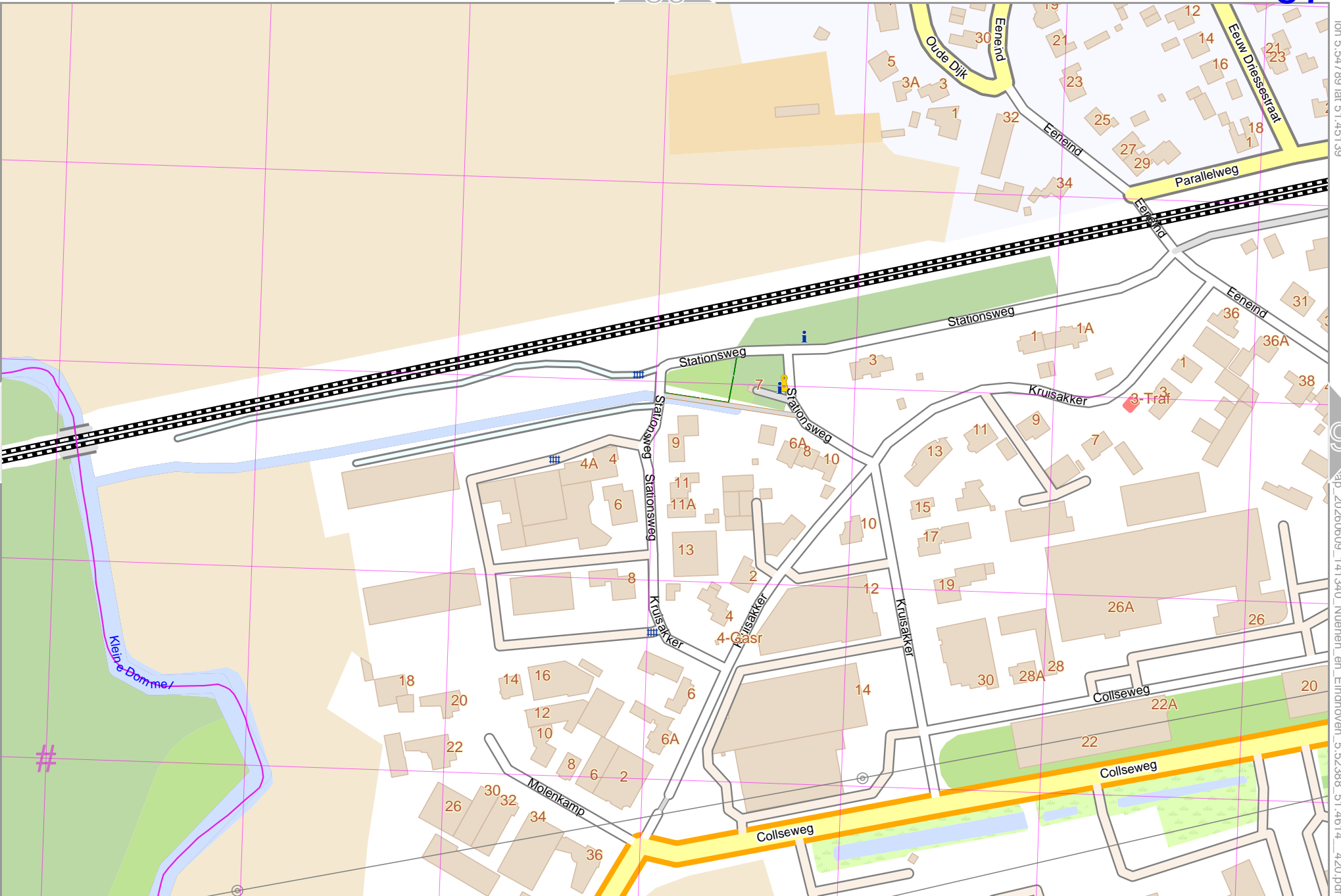


UTM: 31 U easting 675.80 km northing 5702.70 km
UTM-Grid-width = 100m

107

Map data © OpenStreetMap contributors

lon 5.53829 lat 51.44734 [nom. scale = 1 / 2500]



lon 5.54789 lat 51.45139
map 20260609_141340_Nueneen_en_Eindhoven_5.52388_51.4614_420.pdf

UTM: 31 U easting 676.40 km northing 5702.70 km
UTM-Grid-width = 100m

Map data © OpenStreetMap contributors

lon 5.56710 lat 51.45139

98

100

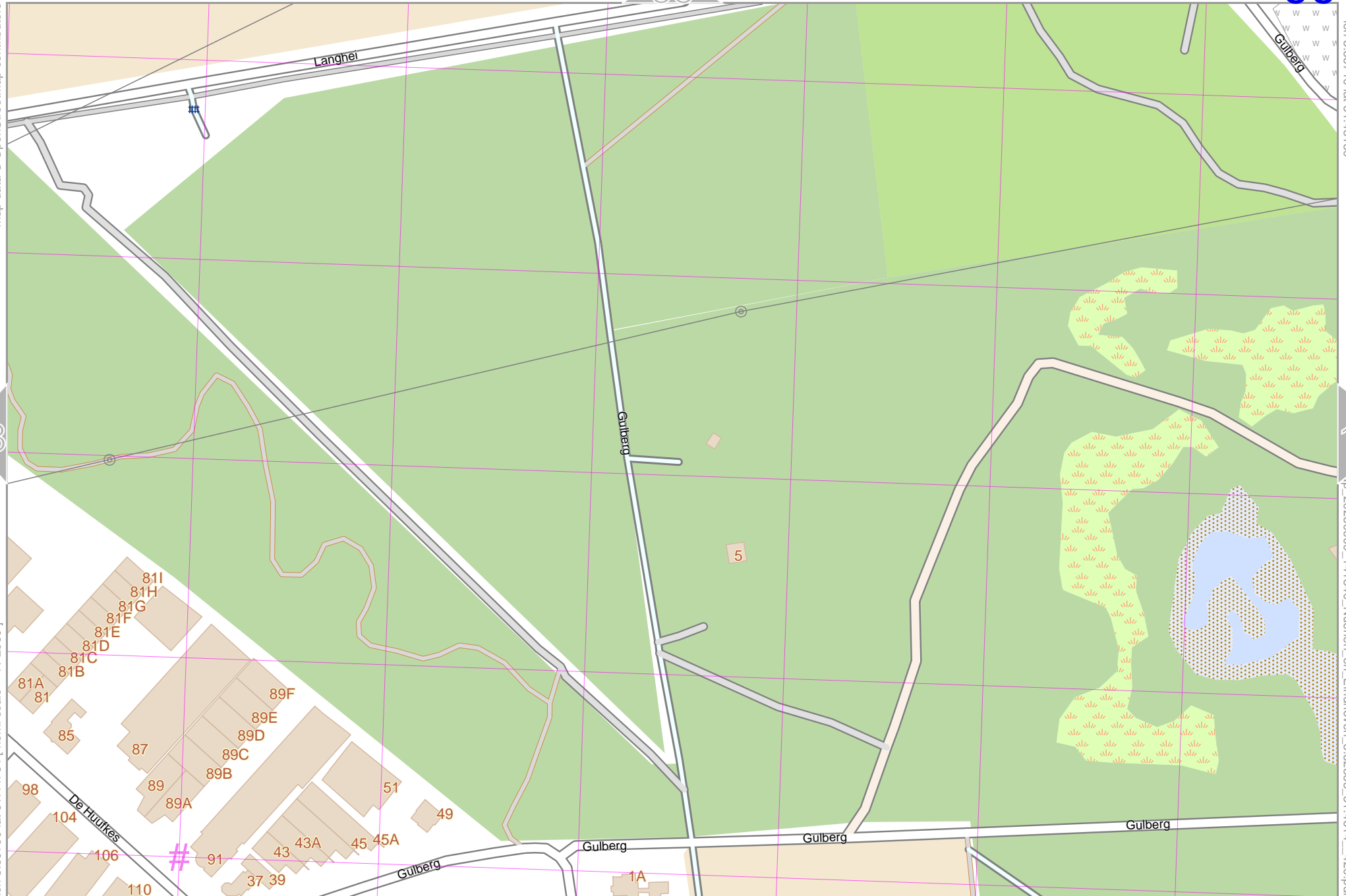
lon 5.55750 lat 51.44734 [nom. scale = 1 / 2500]

ap_20260609_141340_Nueneen_en_Eindhoven_5.52388_51.4614_420.pdf

88

110

UTM: 31 U easting 677.80 km northing 5702.70 km
UTM-Grid-width = 100m



Nueneen en Eindhoven

100

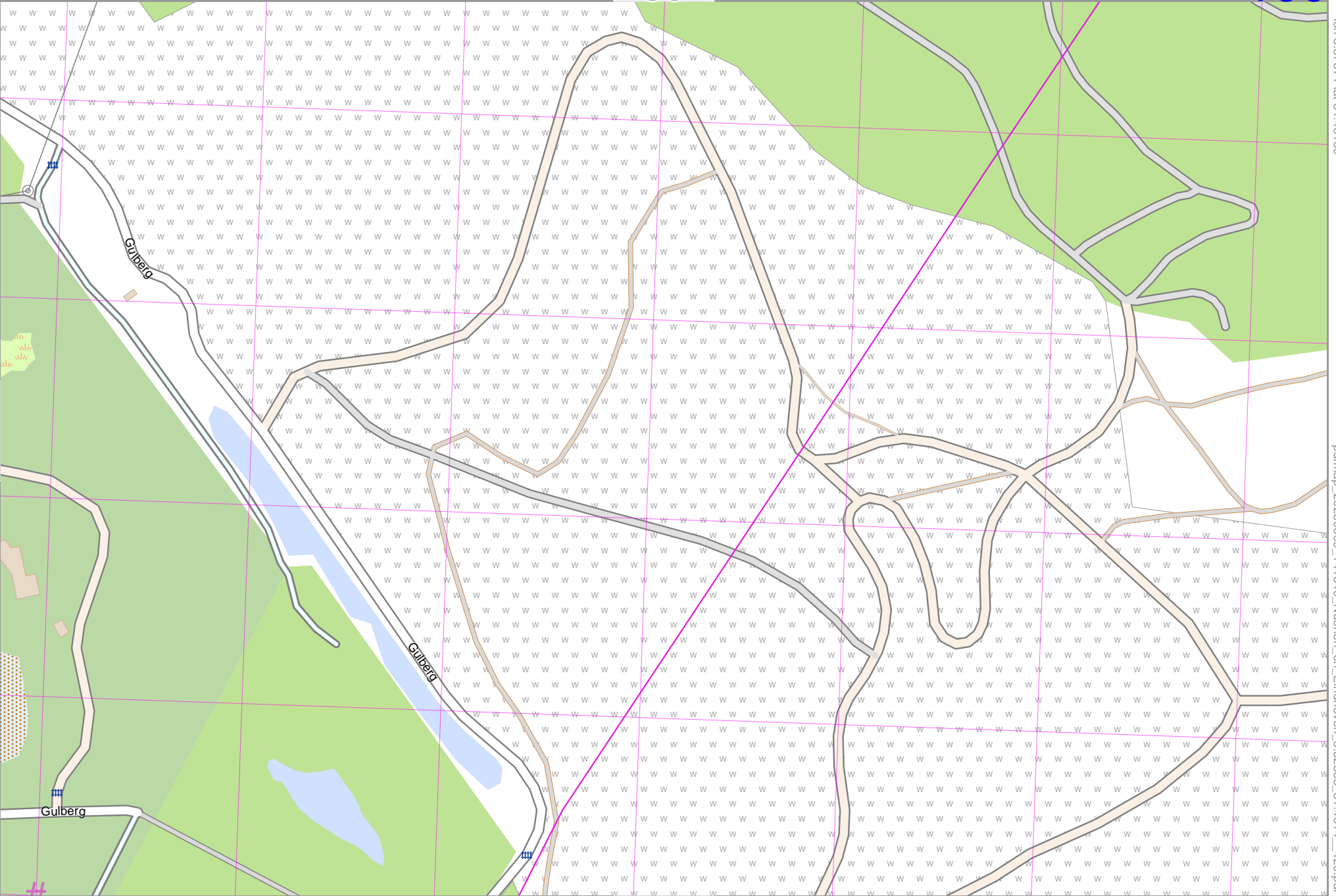
top

Map data © OpenStreetMap contributors

lon 5.57671 lat 51.45139

pdfmap_20260609_141340_Nueneen_en_Eindhoven_5.52388_51.4614_420.pdf

lon 5.56710 lat 51.44734 [nom. scale = 1 / 2500]



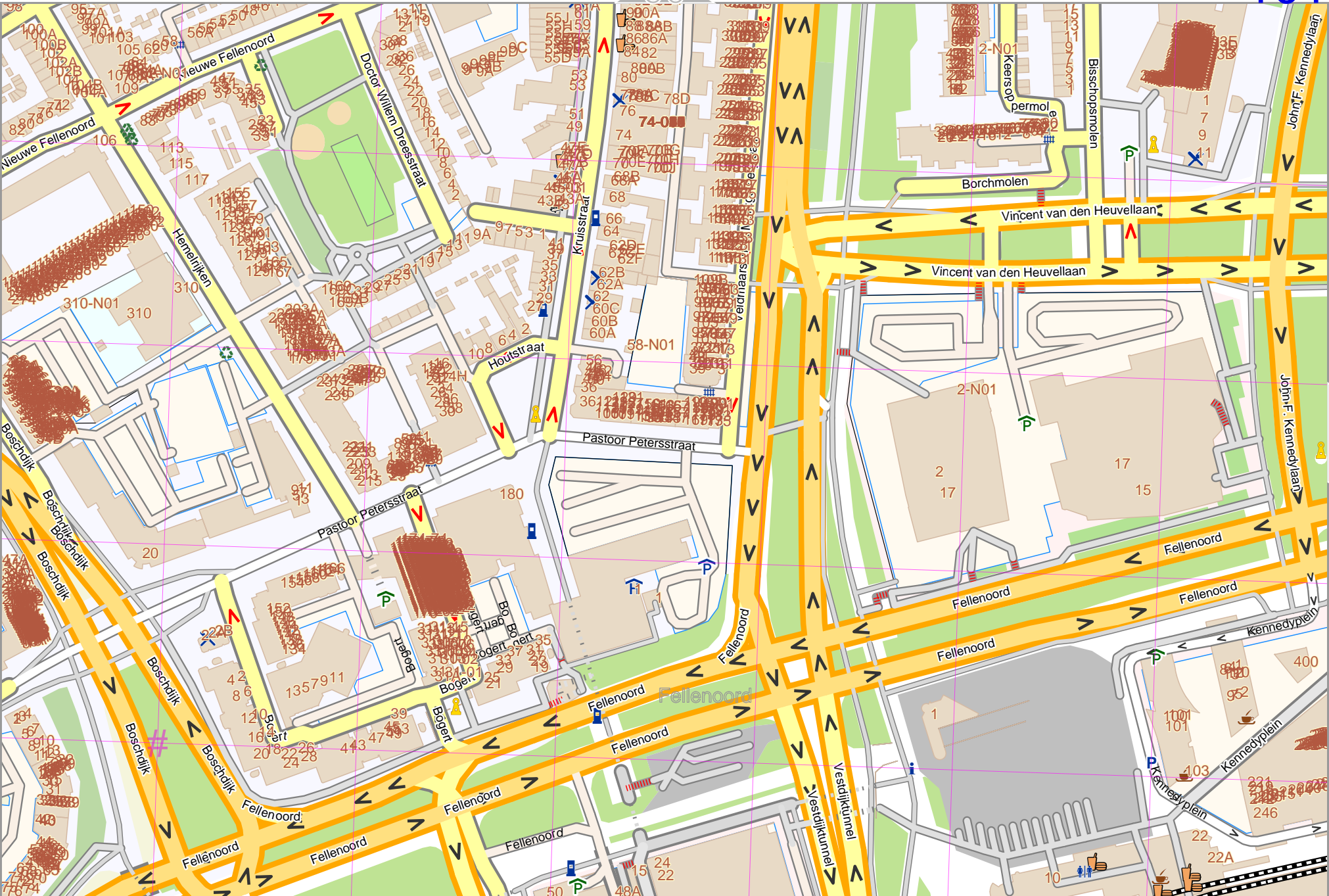
89

111

UTM: 31 U easting 678.40 km northing 5702.70 km
UTM-Grid-width = 100m

Map data © OpenStreetMap contributors

lon 5.47106 lat 51.44330 [norm. scale = 1/25000]



UTM: 31 U easting 671.80 km northing 5702.10 km

UTM-Grid-width = 100m

lon 5.48066 lat 51.44734

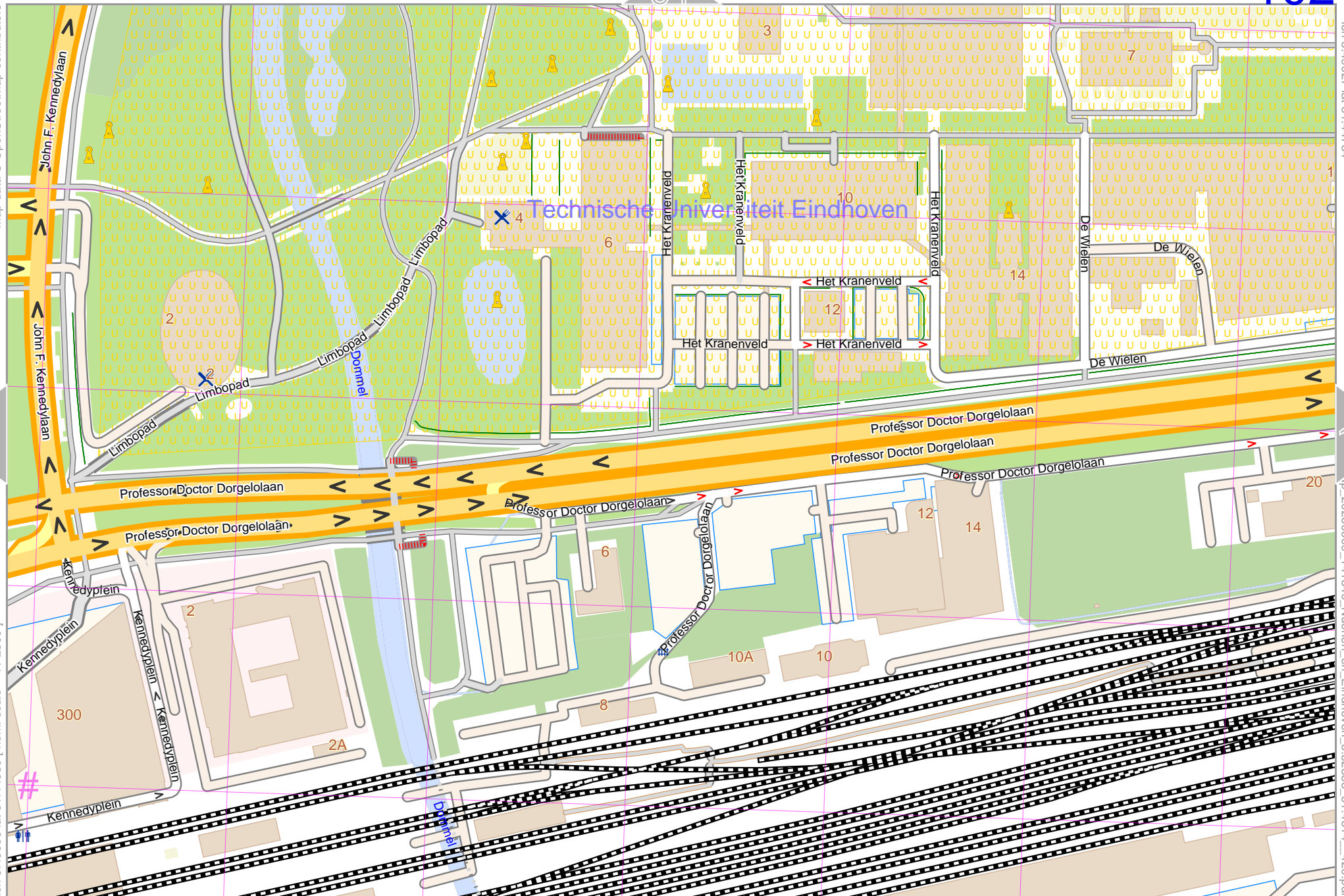
ap 20260609_141340_Nueneen_en_Eindhoven_5.52388_51.4614_420.pdf

Map data © OpenStreetMap contributors

lon 5.48066 lat 51.44330 [norm. scale = 1 / 2500]

lon 5.49027 lat 51.44734

ap 20260609_141340_Nueneen_en_Eindhoven_5.52388_51.4614_420.pdf



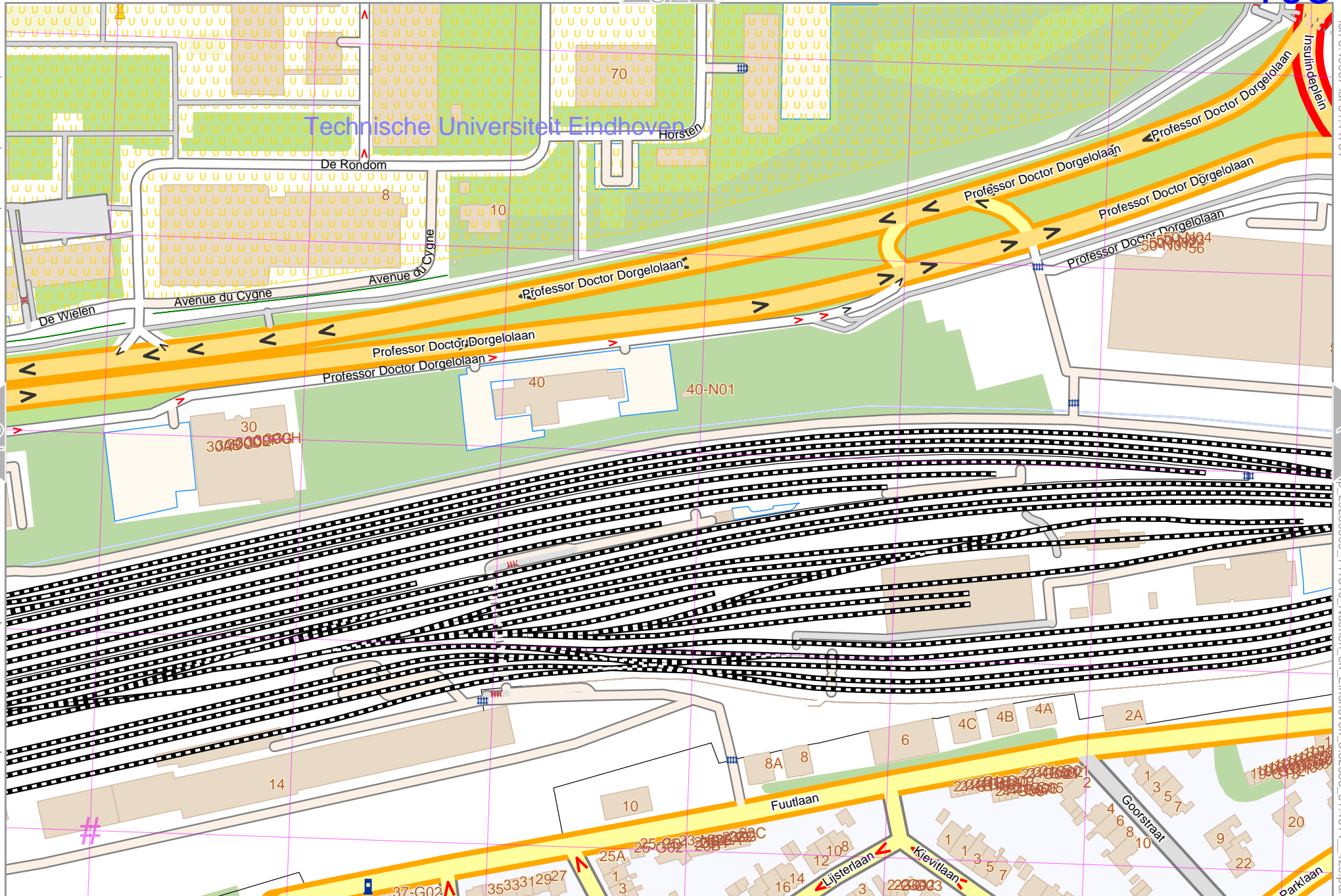
UTM: 31 U easting 672.40 km northing 5702.10 km
UTM-Grid-width = 100m

Map data © OpenStreetMap contributors

lon 5.49027 lat 51.44330 [norm. scale = 1 / 2500]

lon 5.49987 lat 51.44734

ap 20260609_141340_Nueneen_en_Eindhoven_5.523388_51.4614_420.pdf



UTM: 31 U easting 673.10 km northing 5702.10 km
UTM-Grid-width = 100m

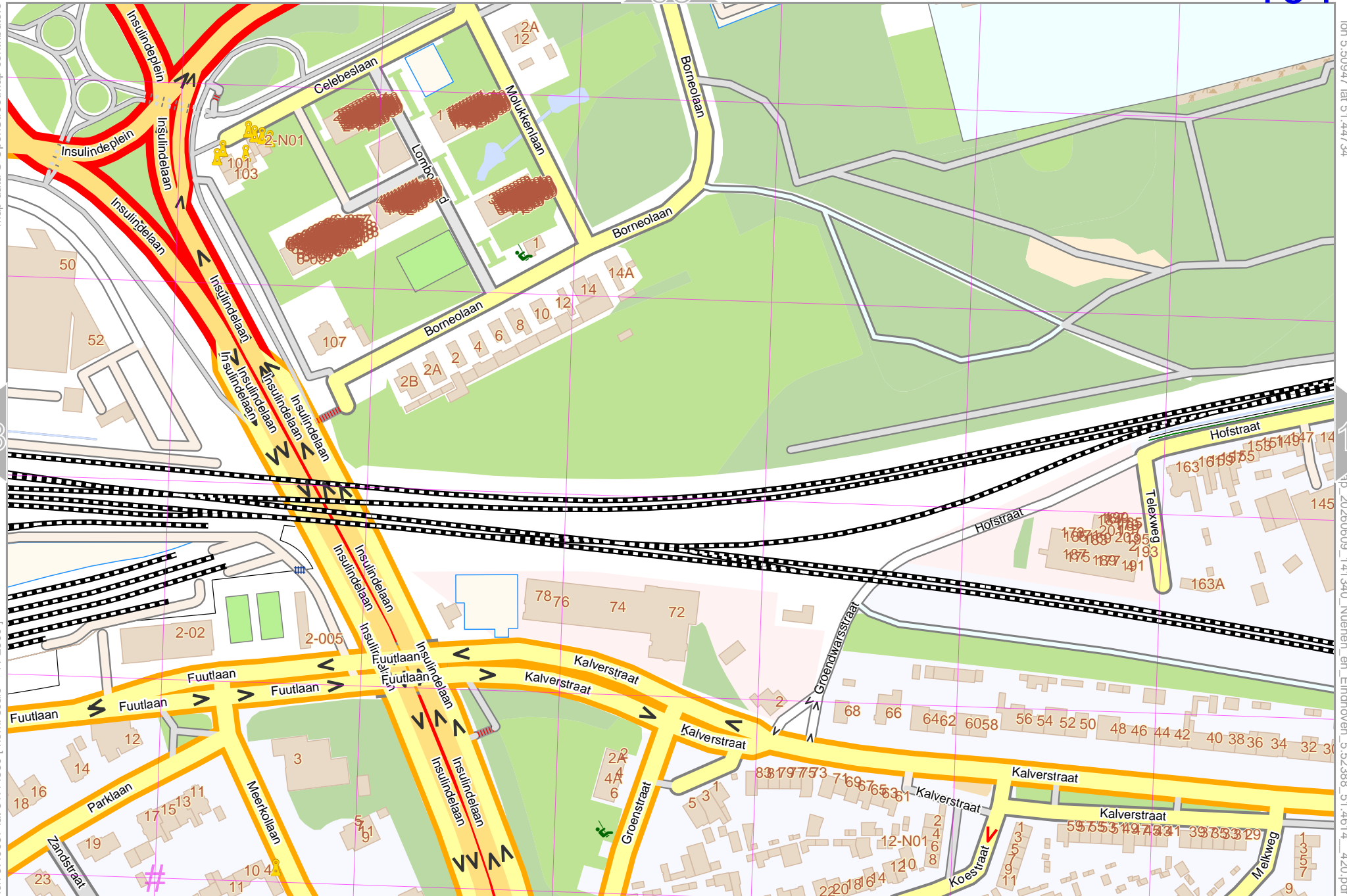
Map data © OpenStreetMap contributors

lon 5.50947 lat 51.44734

lon 5.49987 lat 51.44330 [norm. scale = 1 / 2500]

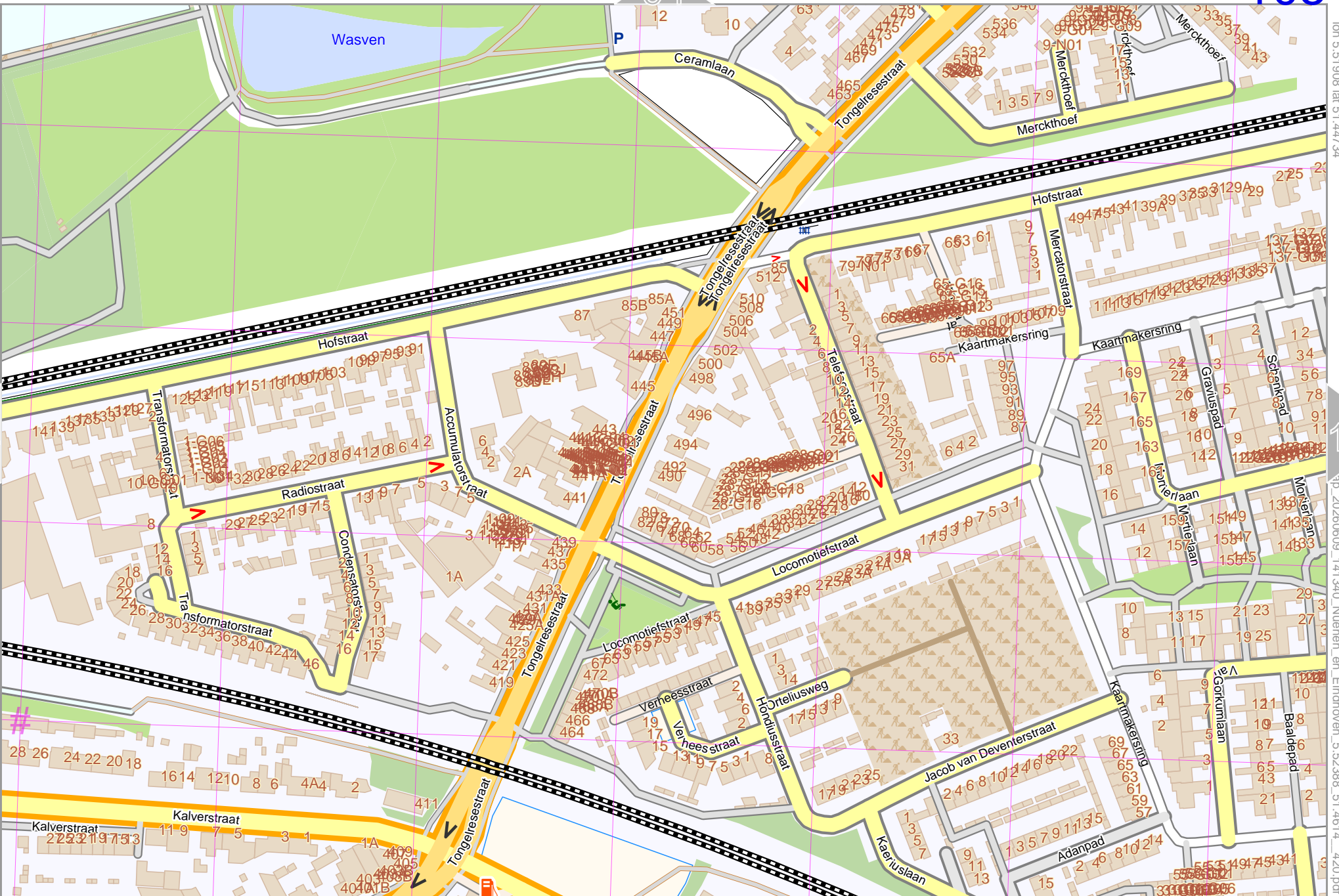
pp. 20260609_141340_Nueneen_en_Eindhoven_5.52388_51.4614_420.pdf

UTM: 31 U easting 673.80 km northing 5702.10 km
UTM-Grid-width = 100m



Map data © OpenStreetMap contributors

lon 5.50947 lat 51.44330 [norm. scale = 1/2500]



lon 5.51908 lat 51.44734

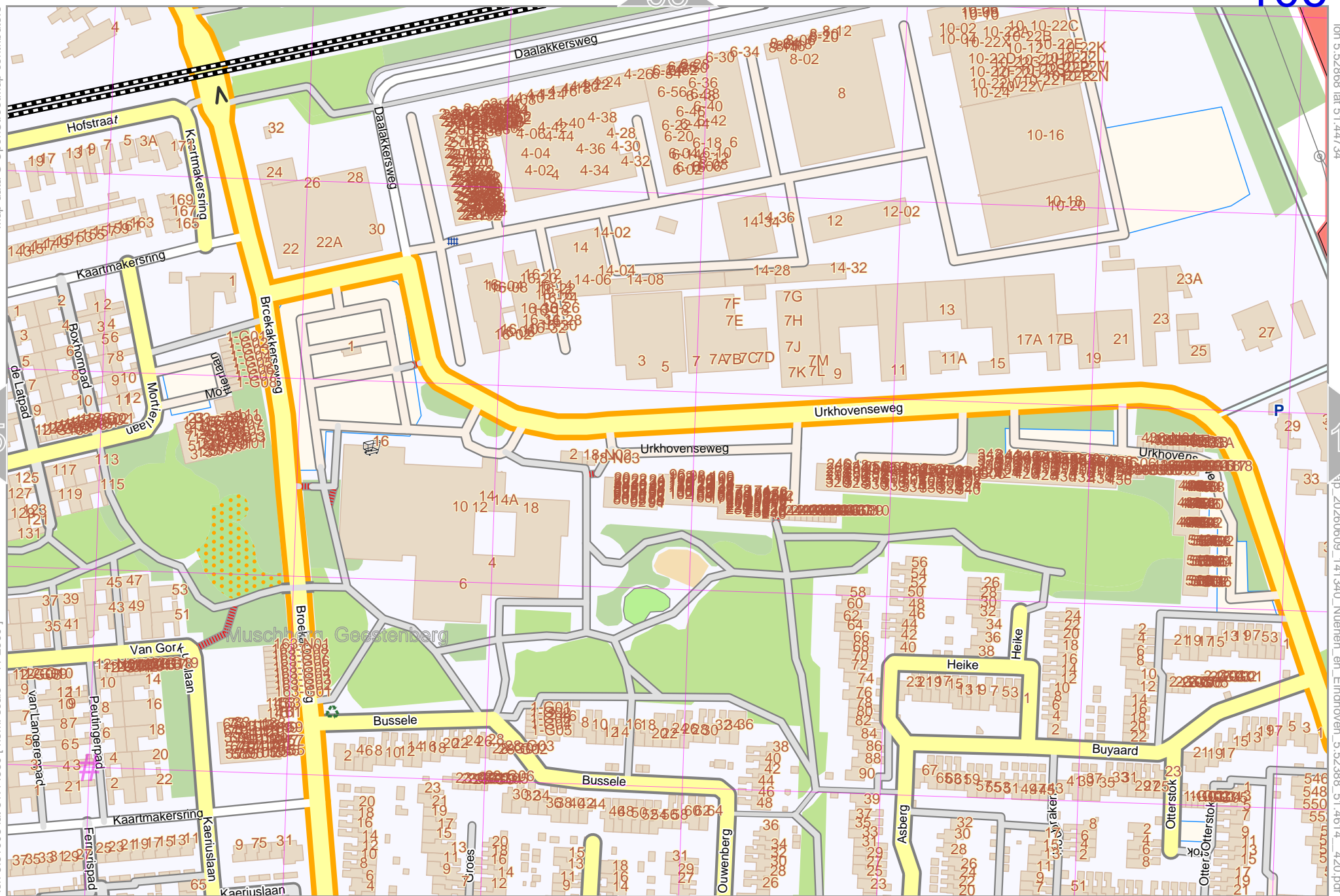
pp. 20260609_141340_Nueneen_en_Eindhoven_5.523388_51.4614_420.pdf

UTM: 31 U easting 674.40 km northing 5702.20 km

UTM-Grid-width = 100m

Map data © OpenStreetMap contributors

lon 5.51908 lat 51.44330 [norm. scale = 1/25000]



UTM: 31 U easting 675.10 km northing 5702.20 km
UTM-Grid-width = 100m

lon 5.52868 lat 51.44734

ap 20260609_141340_Nueneen_en_Eindhoven_5.523388_51.4614_420.pdf

Map data © OpenStreetMap contributors

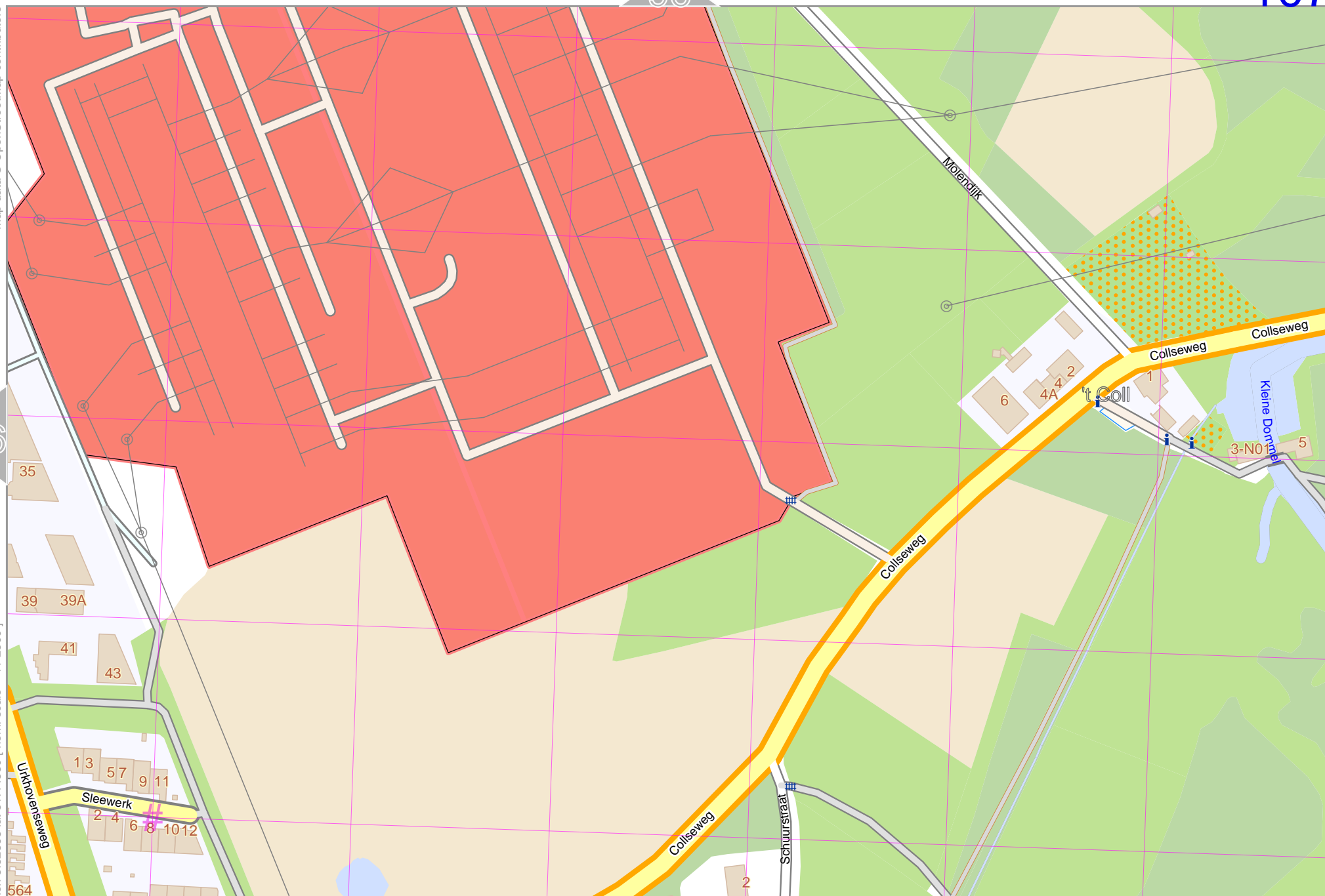
lon 5.52868 lat 51.44330 [nom. scale = 1 / 2500]

UTM: 31 U easting 675.80 km northing 5702.20 km
UTM-Grid-width = 100m

96

lon 5.53829 lat 51.44734

ap 20260609_141340_Nueneen_en_Eindhoven_5.52388_51.4614_420.pdf



106

108

118

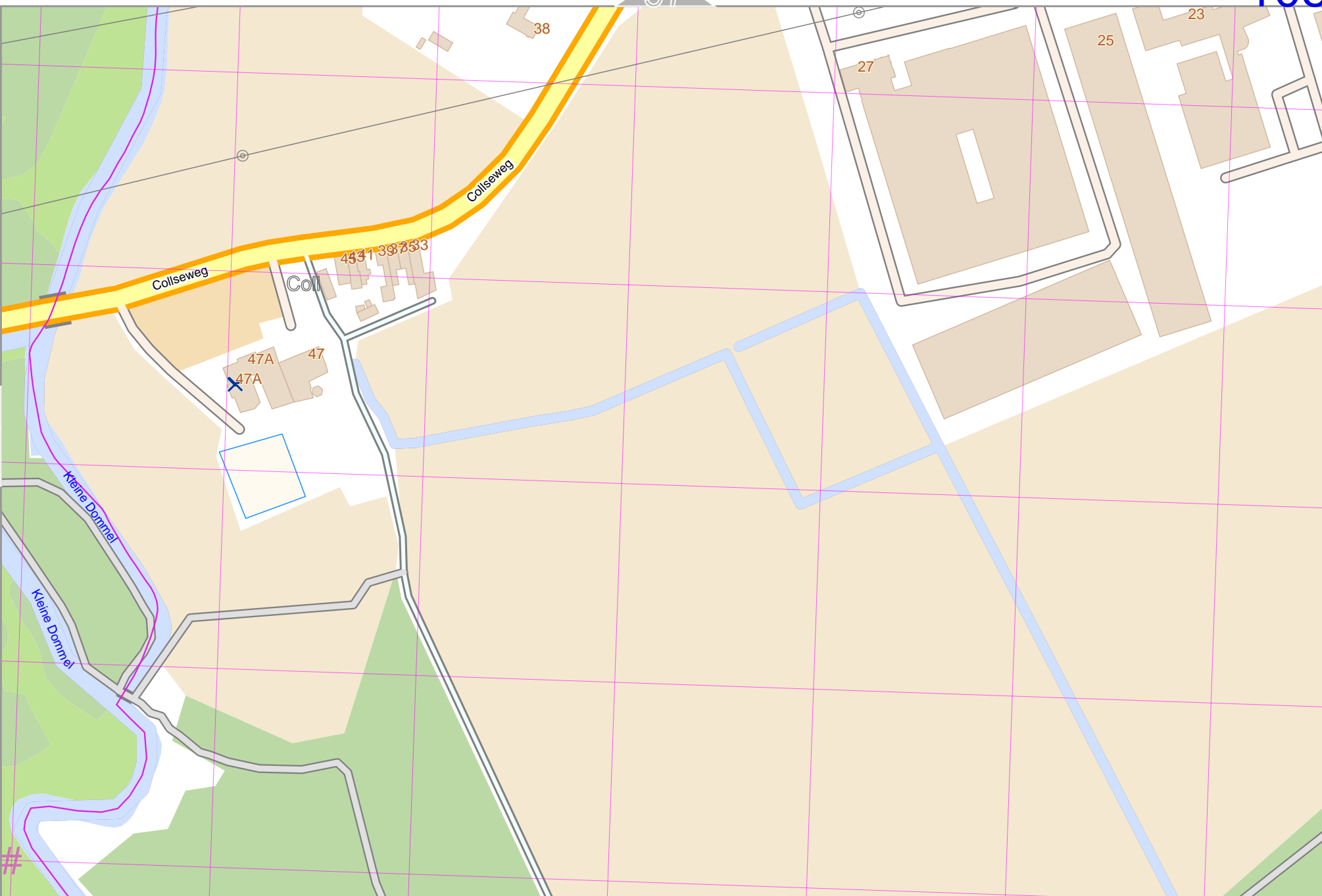
Map data © OpenStreetMap contributors

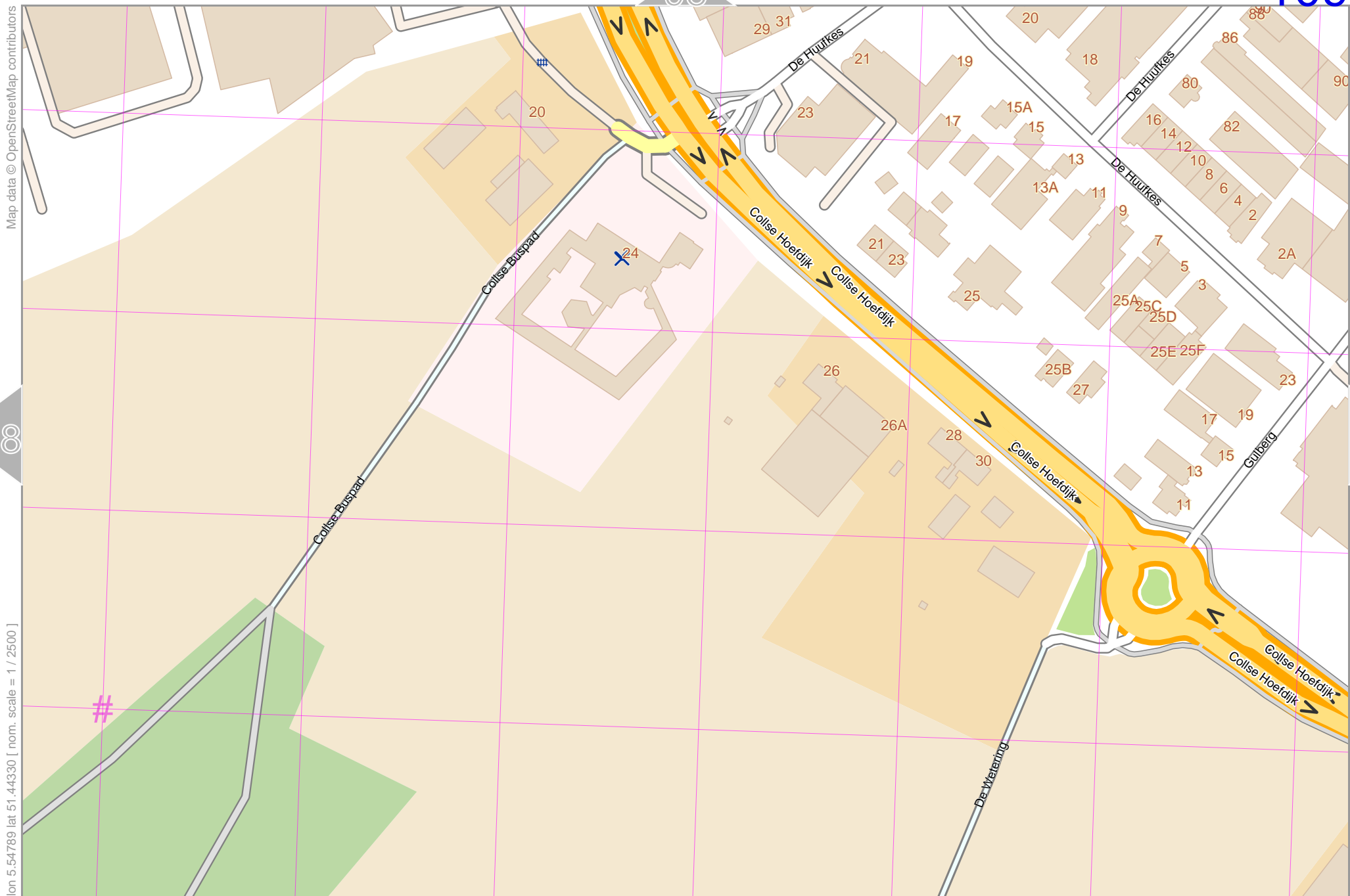
lon 5.54789 lat 51.44734

lon 5.53829 lat 51.44330 [nom. scale = 1 / 2500]

ap 20260609_141340_Nuunen_en_Eindhoven_5.52388_51.4614_420.pdf

UTM: 31 U easting 676.40 km northing 5702.20 km
UTM-Grid-width = 100m





lon 5.54789 lat 51.44330 [nom. scale = 1 / 2500]

lon 5.55750 lat 51.44734
ap_20260609_141340_Nueneen_en_Eindhoven_5.523388_51.4614_420.pdf

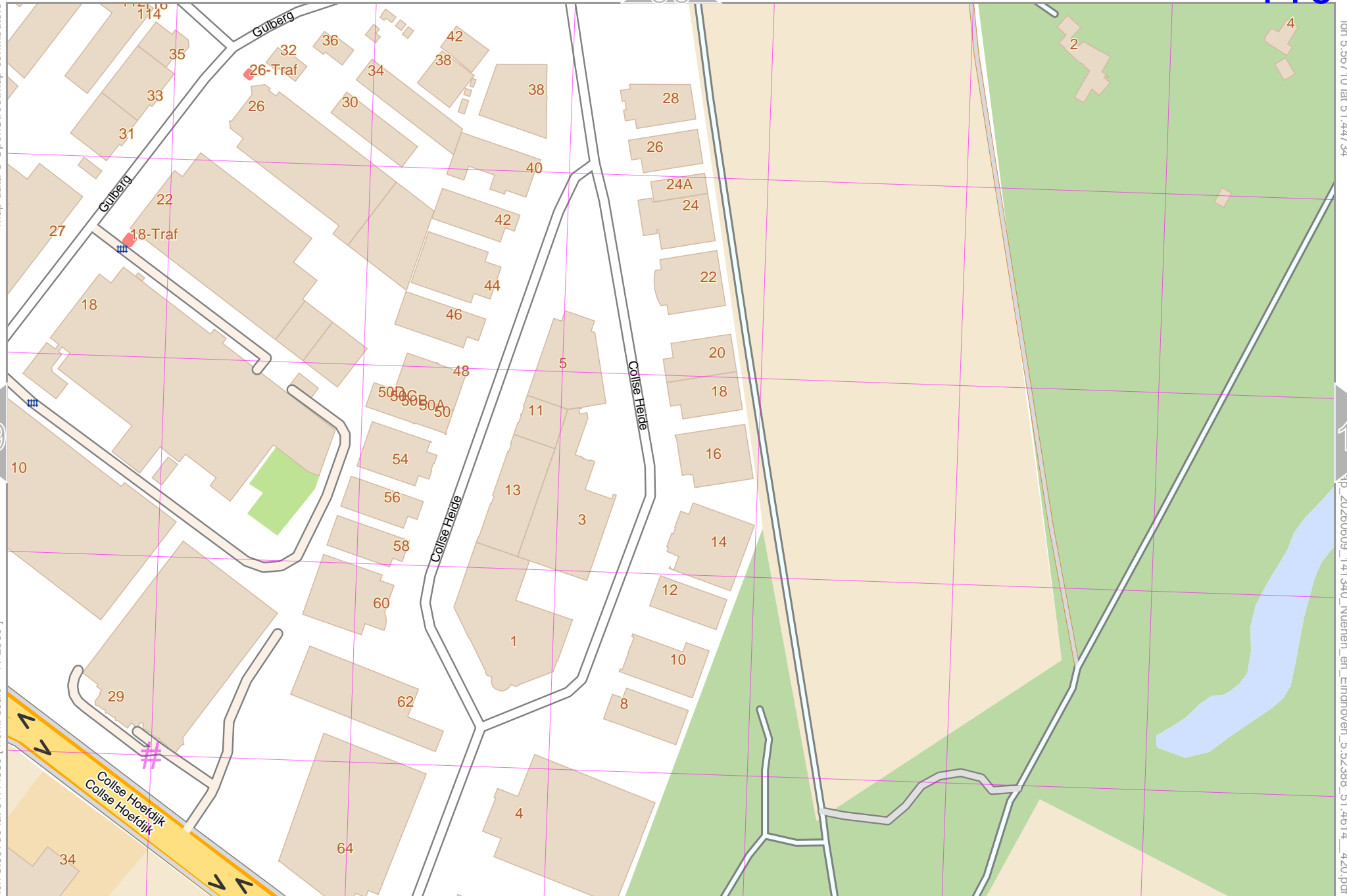
UTM: 31 U easting 677.10 km northing 5702.30 km
UTM-Grid-width = 100m

120

Map data © OpenStreetMap contributors

lon 5.55750 lat 51.44330 [nom. scale = 1 / 25000]

UTM: 31 U easting 677.80 km northing 5702.30 km
UTM-Grid-width = 100m



99

121

111

lon 5.56710 lat 51.44734

ap_20260609_141340_Nueneen_en_Eindhoven_5.52388_51.4614_420.pdf



lon 5.56710 lat 51.44330 [nom. scale = 1 / 2500]

lon 5.57671 lat 51.44734

pdfmap_20260609_141340_Nuenen_en_Eindhoven_5.52388_51.4614_420.pdf

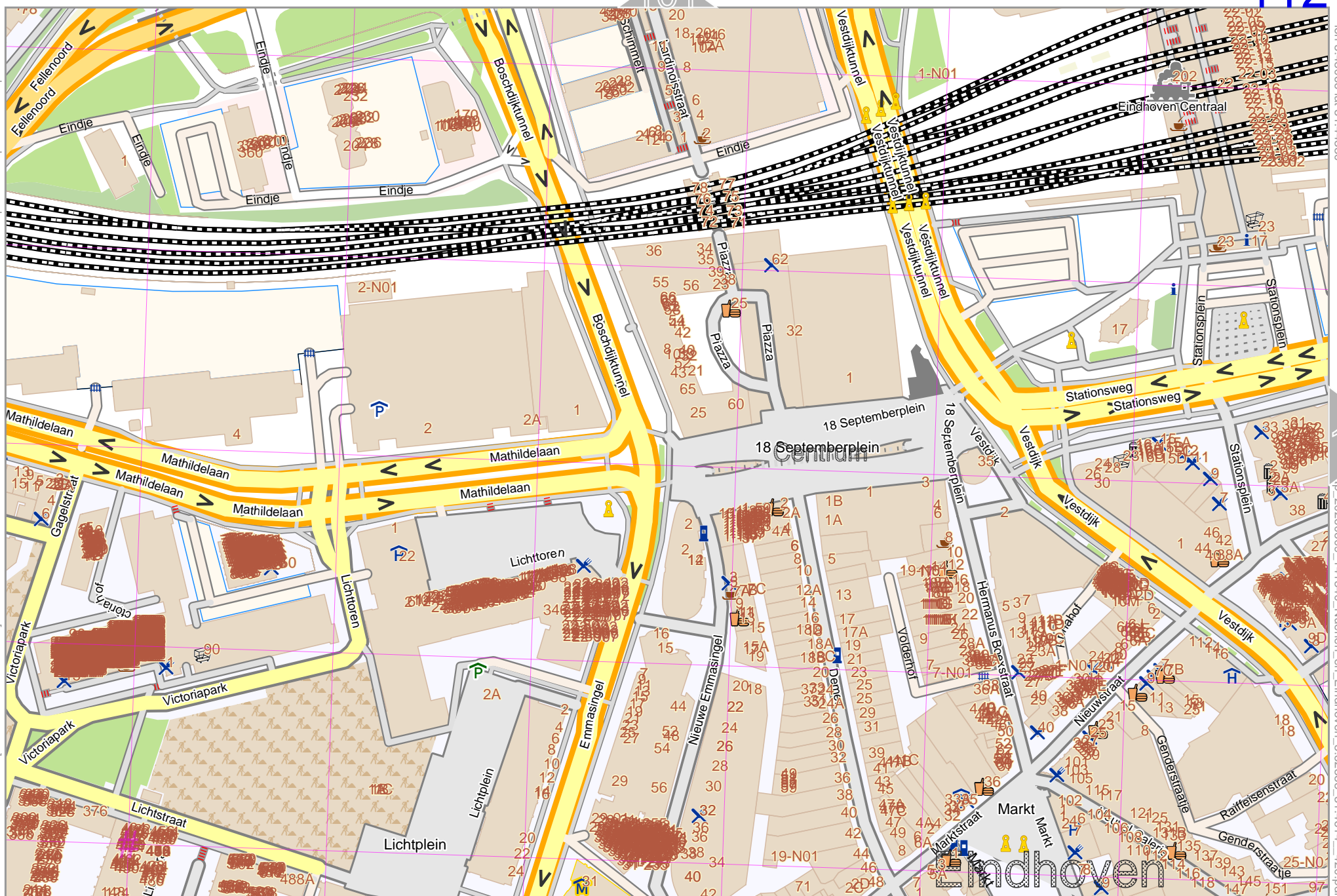
UTM: 31 U easting 678.40 km northing 5702.30 km
UTM-Grid-width = 100m

Map data © OpenStreetMap contributors

lon 5.48066 lat 51.44330

lon 5.47106 lat 51.43925 [nom. scale = 1 / 2500]

ap 20260609_141340_Nueneen_en_Eindhoven_5:523388_51:4614_420.pdf



UTM: 31 U easting 671.80 km northing 5701.60 km

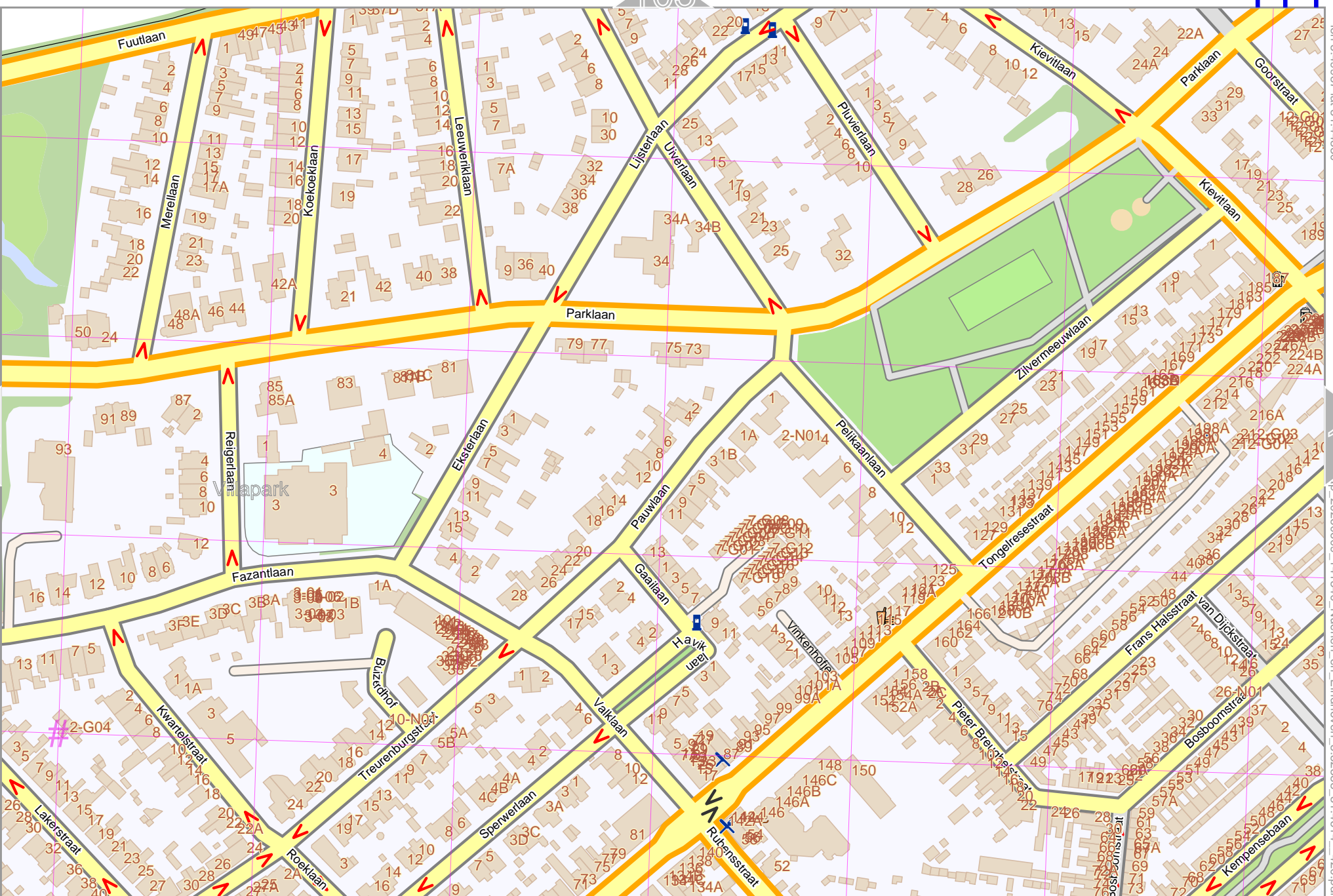
UTM-Grid-width = 100m

Map data © OpenStreetMap contributors

lon 5.49027 lat 51.43925 [norm. scale = 1/25000]

lon 5.49987 lat 51.44330

ap. 20260609_141340_Nueneen_en_Eindhoven_5:523388_51:4614_420.pdf



UTM: 31 U easting 673.10 km northing 5701.70 km

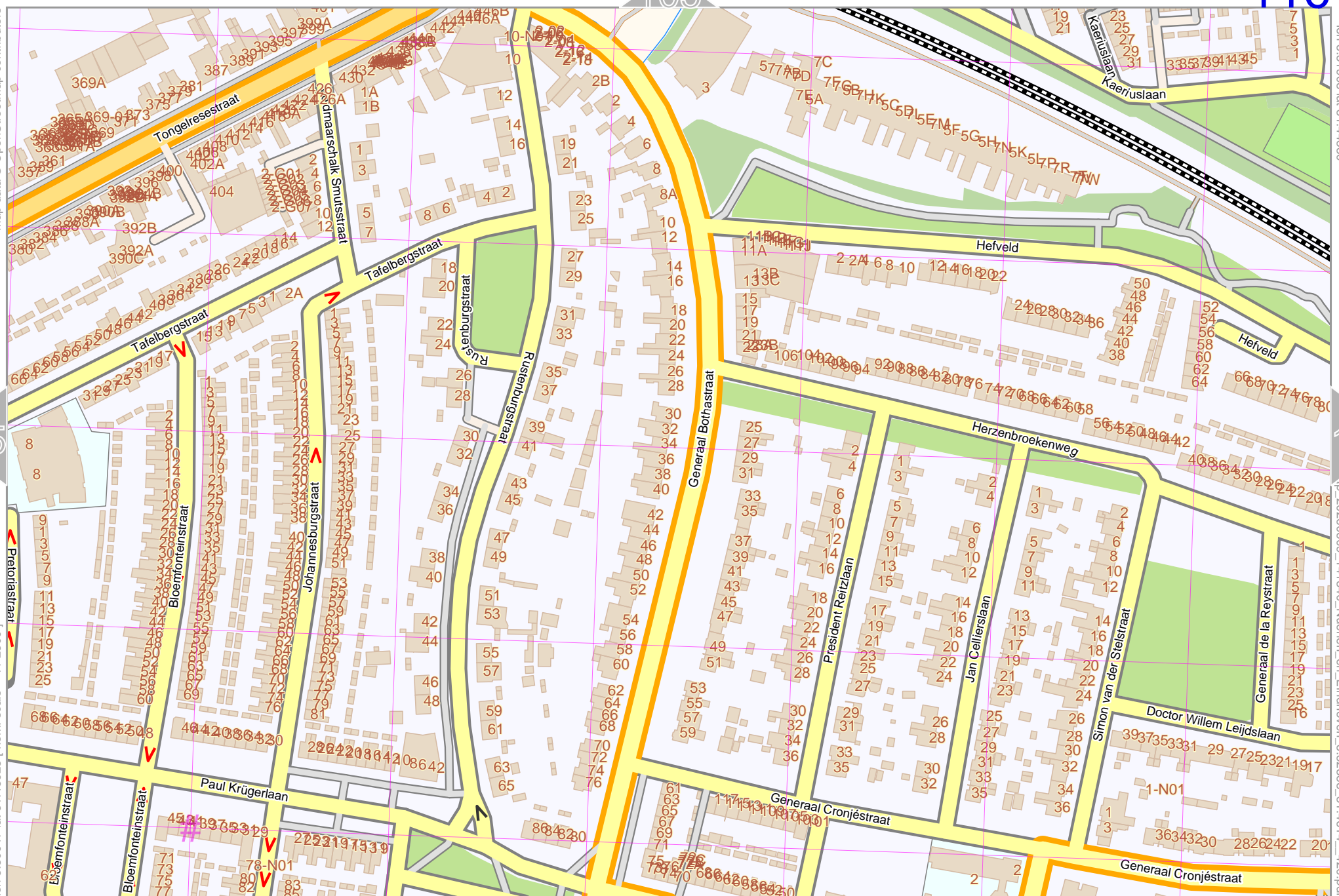
UTM-Grid-width = 100m

Map data © OpenStreetMap contributors

lon 5.50947 lat 51.43925 [nom. scale = 1/2500]

lon 5.51908 lat 51.44330

ap: 20260609_141340_Nueneen_en_Eindhoven_5:52388_51:4614_420.pdf

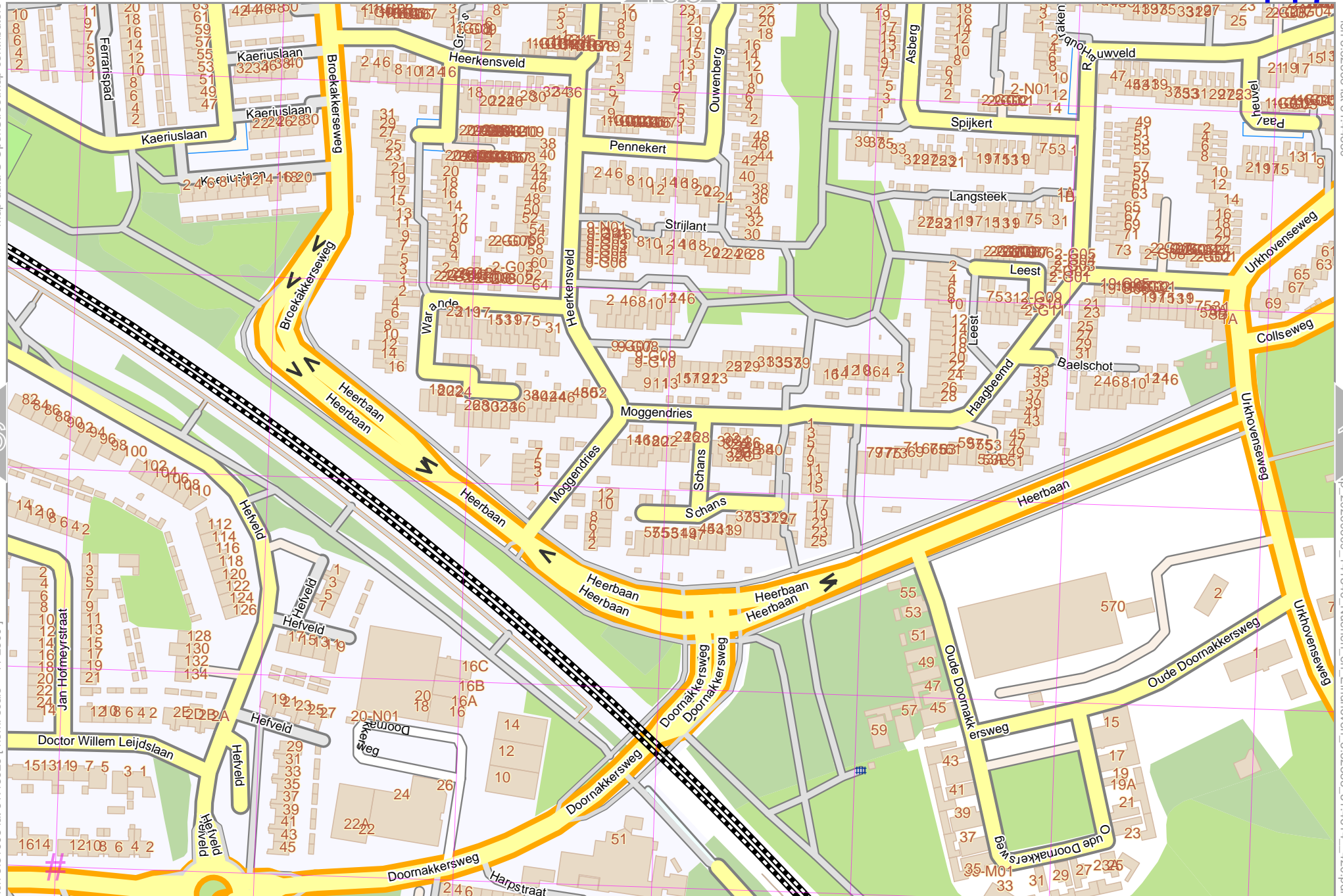


Nueneen en Eindhoven

top

Map data © OpenStreetMap contributors

lon 5.51908 lat 51.43925 [nom. scale = 1 / 2500]



UTM: 31 U easting 675.10 km northing 5701.70 km
UTM-Grid-width = 100m

lon 5.52868 lat 51.44330

ap. 20260609_141340_Nueneen_en_Eindhoven_5.523388_51.4614_420.pdf



UTM: 31 U easting 675.80 km northing 5701.80 km
 UTM-Grid-width = 100m

Nueneen en Eindhoven

108

119

lon 5.54789 lat 51.44330

Map data © OpenStreetMap contributors

lon 5.53829 lat 51.43925 [nom. scale = 1 / 2500]

120

ap_20260609_141340_Nueneen_en_Eindhoven_5.52388_51.4614_420.pdf

#

Kleine Donnel

UTM: 31 U easting 676.50 km northing 5701.80 km
UTM-Grid-width = 100m

Nuunen en Eindhoven

109

120

top

Map data © OpenStreetMap contributors

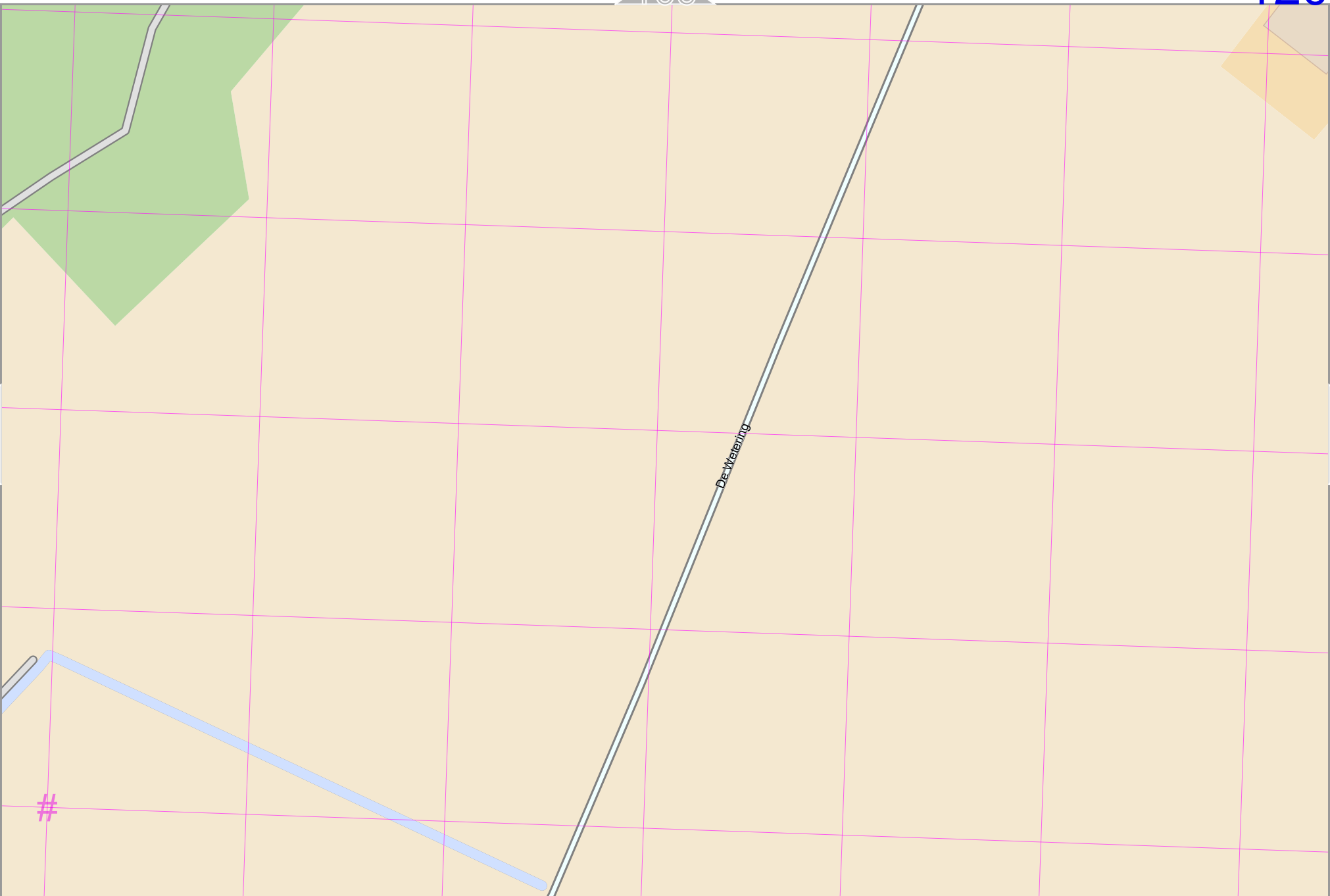
lon 5.55750 lat 51.44330

119

121

lon 5.54789 lat 51.43925 [nom. scale = 1 / 2500]

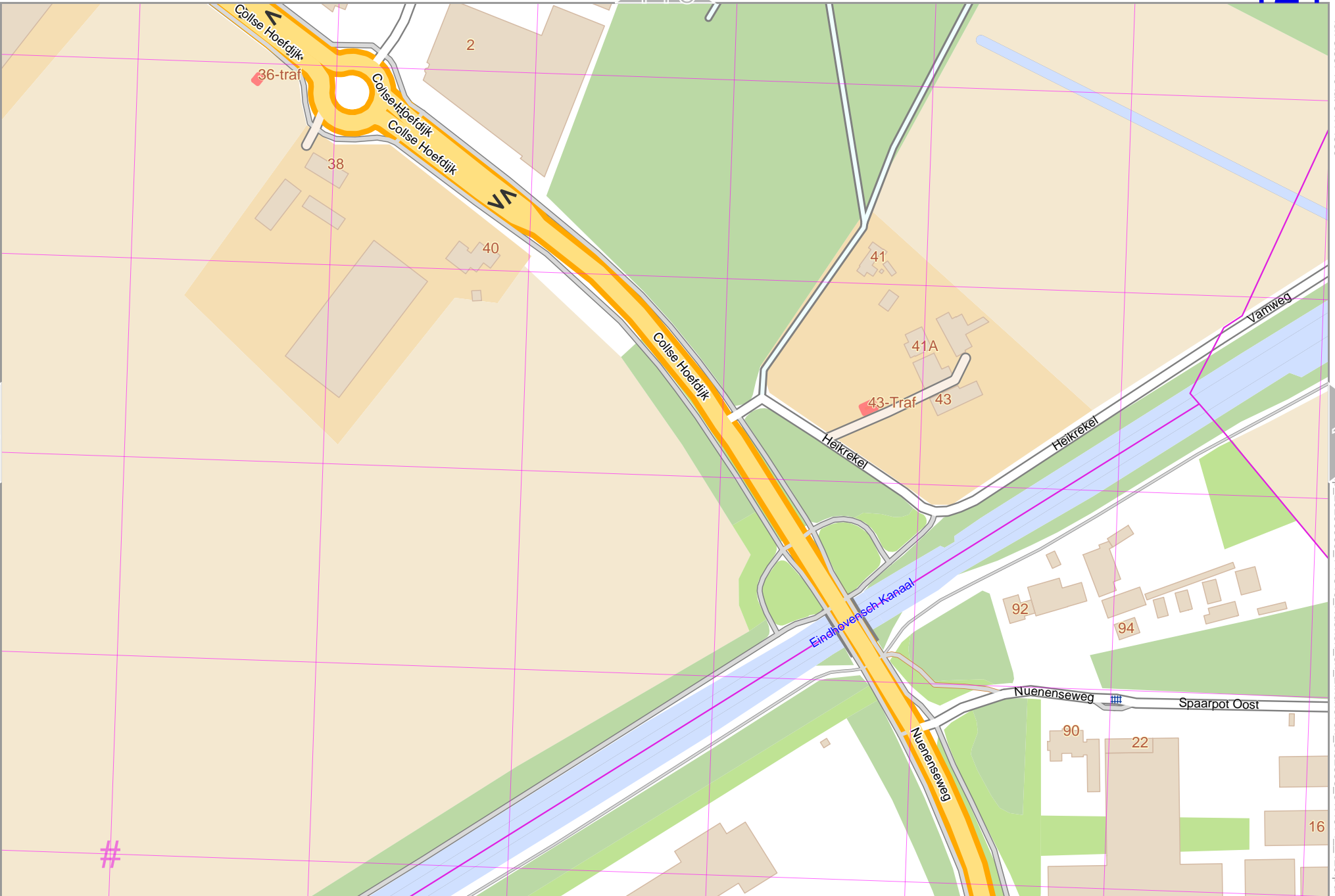
ap_20260609_141340_Nuunen_en_Eindhoven_5.52388_51.4614_420.pdf



UTM: 31 U easting 677.10 northing 5701.80 km
UTM-Grid-width = 100m

Map data © OpenStreetMap contributors

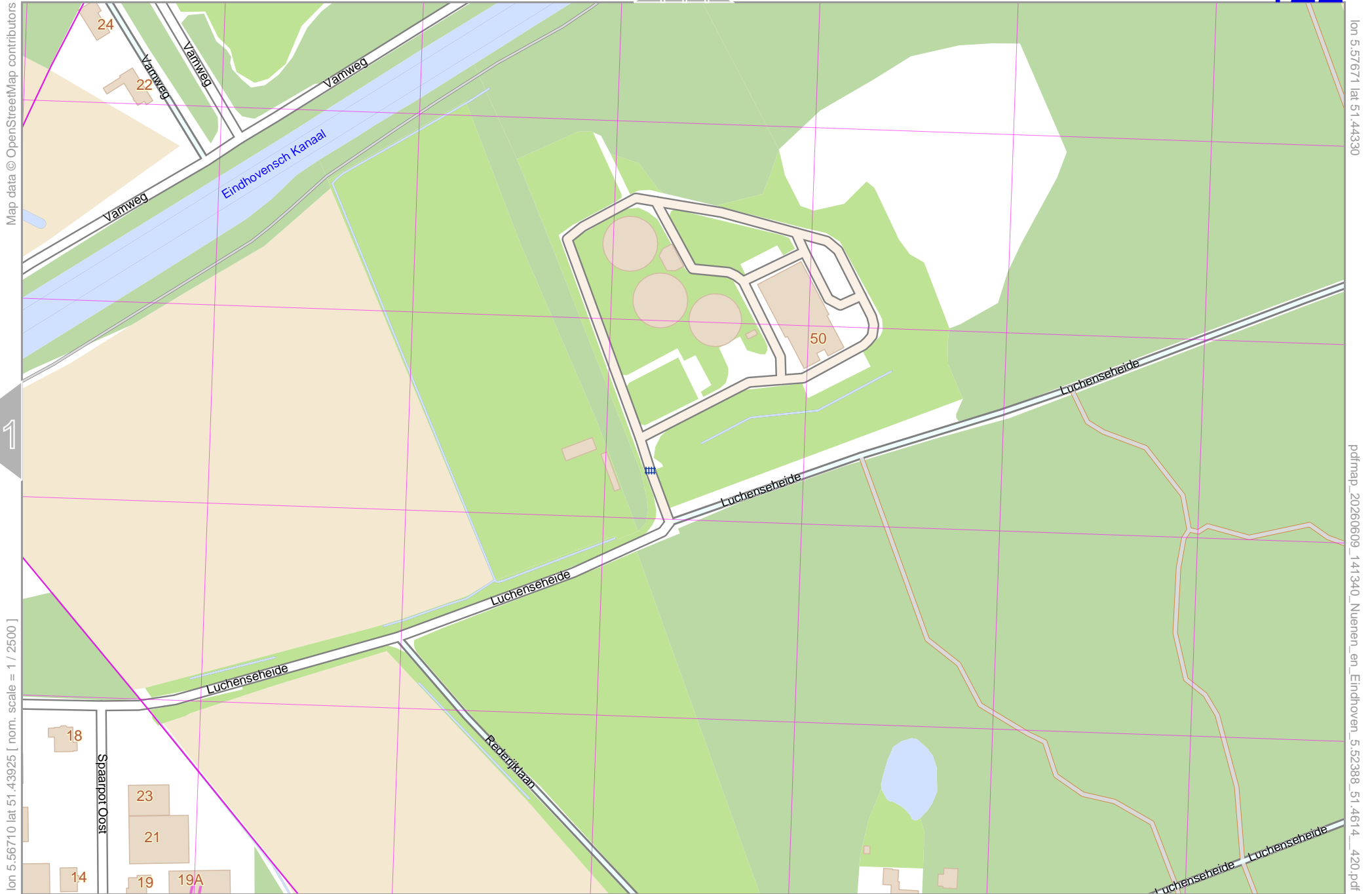
lon 5.55750 lat 51.43925 [nom. scale = 1 / 2500]



lon 5.56710 lat 51.44330

ap_20260609_141340_Nuene_en_Eindhoven_5.523388_51.4614_420.pdf

UTM: 31 U easting 677.80 km northing 5701.80 km
UTM-Grid-width = 100m



lon 5.56710 lat 51.43925 [nom. scale = 1 / 2500]

lon 5.57671 lat 51.44330

pdfmap_20260609_141340_Nueneen_en_Eindhoven_5.52388_51.4614_420.pdf

UTM: 31 U easting 678.50 km northing 5701.80 km
UTM-Grid-width = 100m