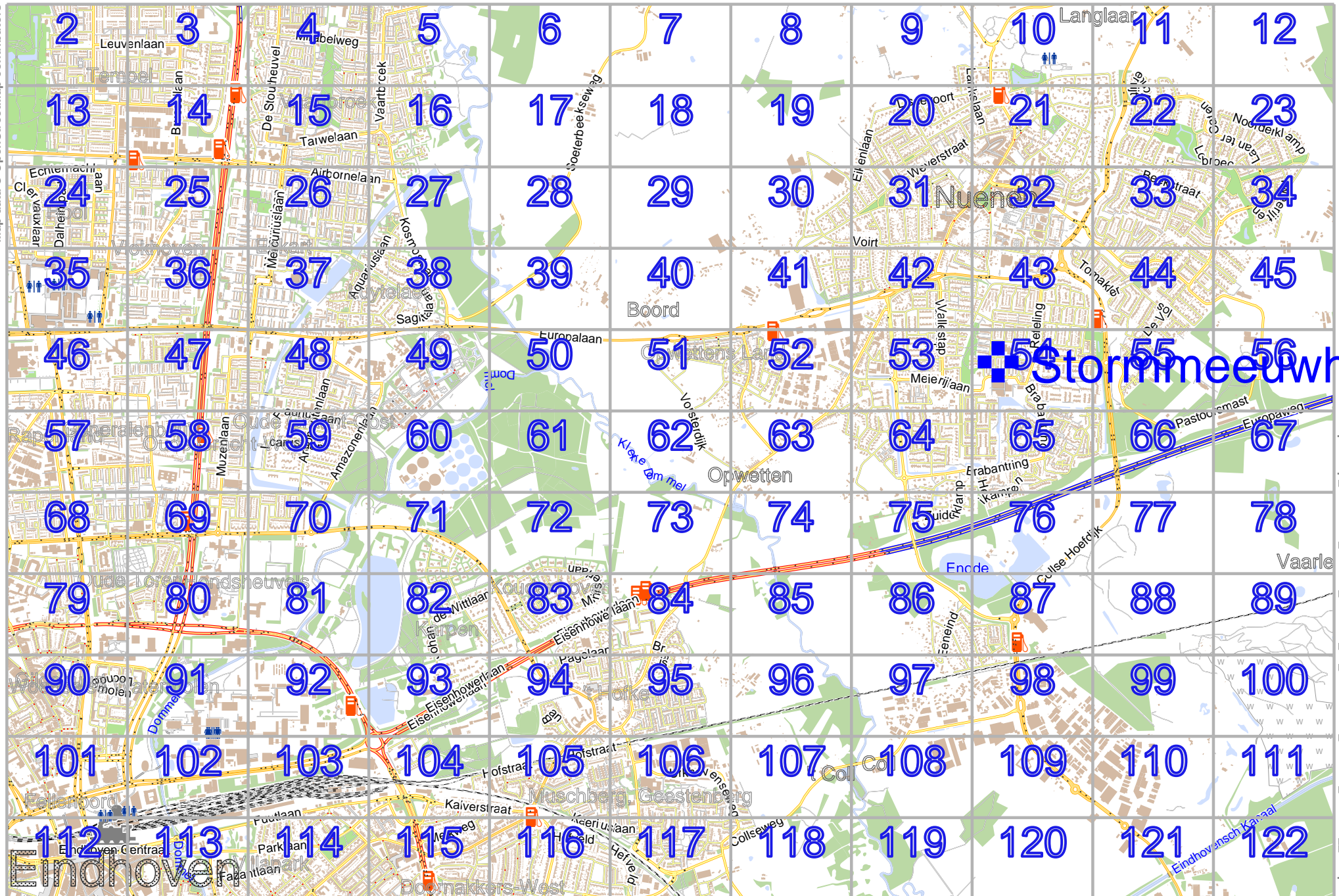


Nueneen en Eindhoven

lon 5.57671 lat 51.48374

Map data © OpenStreetMap contributors

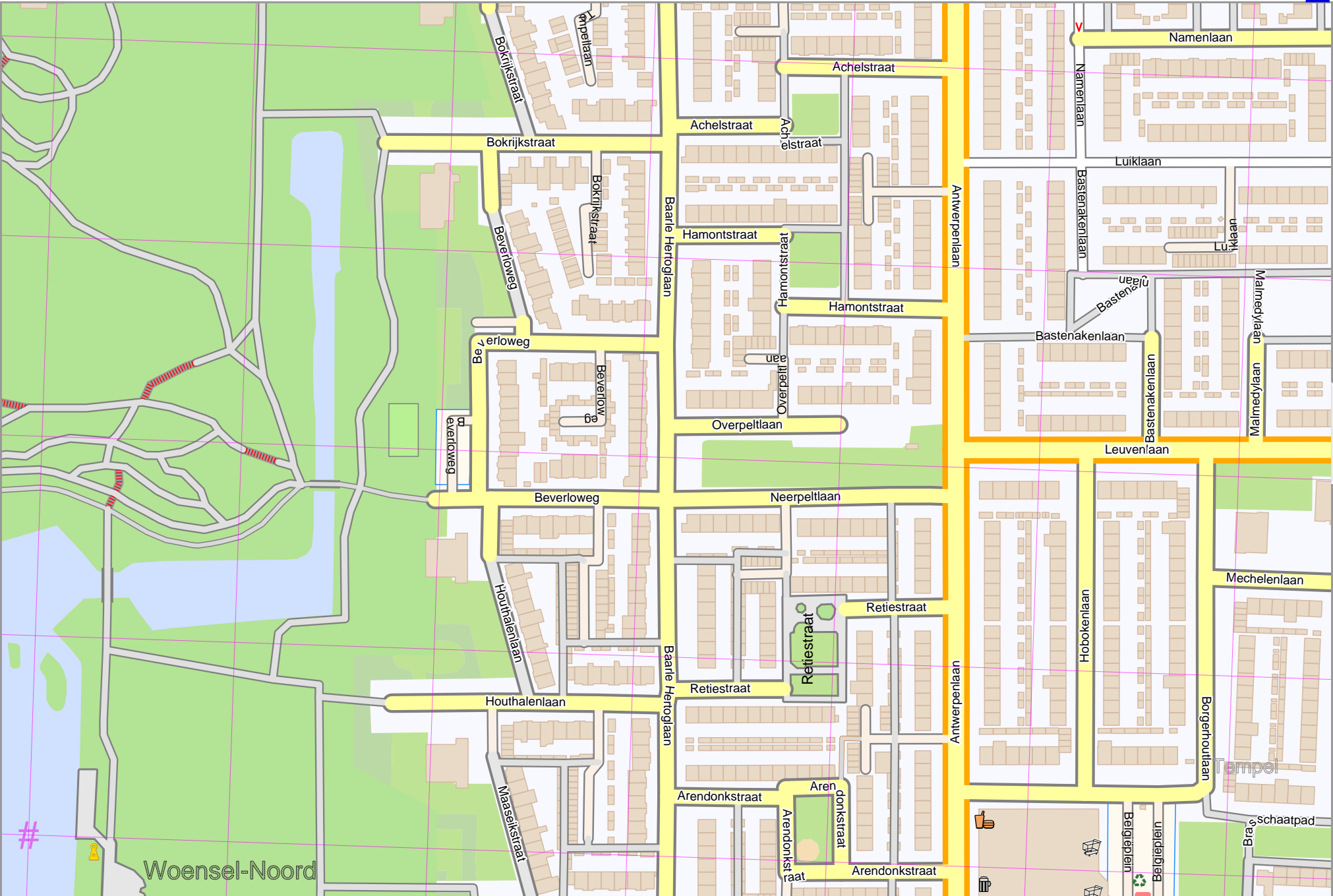


pdfmap 20260609 141223 Nueneen en Eindhoven 5.52388 51.4614 579.pdf

lon 5.47106 lat 51.43925
[nom. scale = 1 / 27500]

Map data © OpenStreetMap contributors

lon 5.47106 lat 51.47970 [nom. scale = 1 / 2500]



lon 5.48066 lat 51.48374

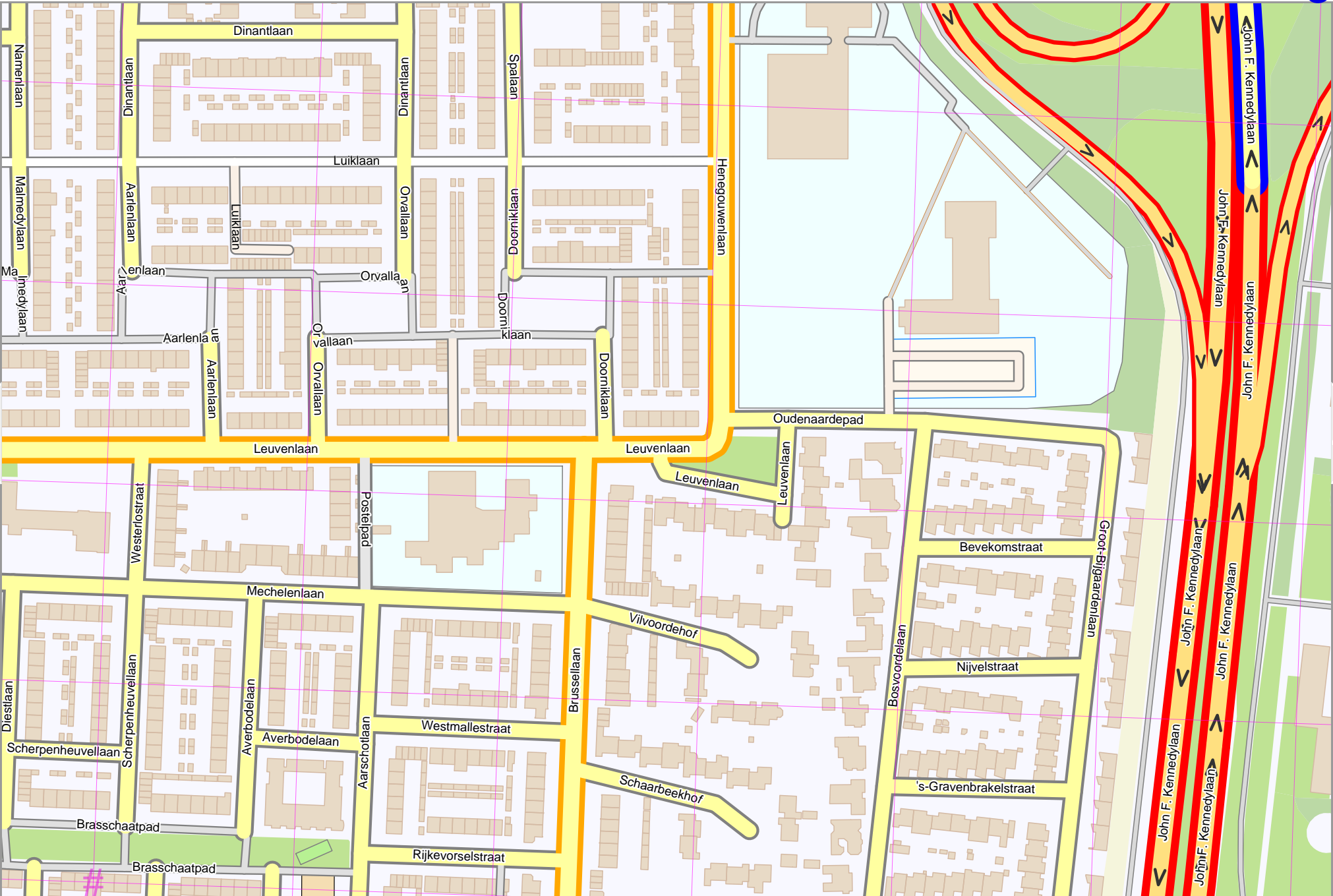
map 20260609_141223_Nueneen_en_Eindhoven_5.52388_51.4614_579.pdf

UTM: 31 U easting 671.60 km northing 5706.10 km
UTM-Grid-width = 100m

Nuene en Eindhoven

Map data © OpenStreetMap contributors

lon 5.48066 lat 51.47970 [nom. scale = 1 / 2500]



UTM: 31 U easting 672.30 km northing 5706.10 km
UTM-Grid-width = 100m

lon 5.49027 lat 51.48374

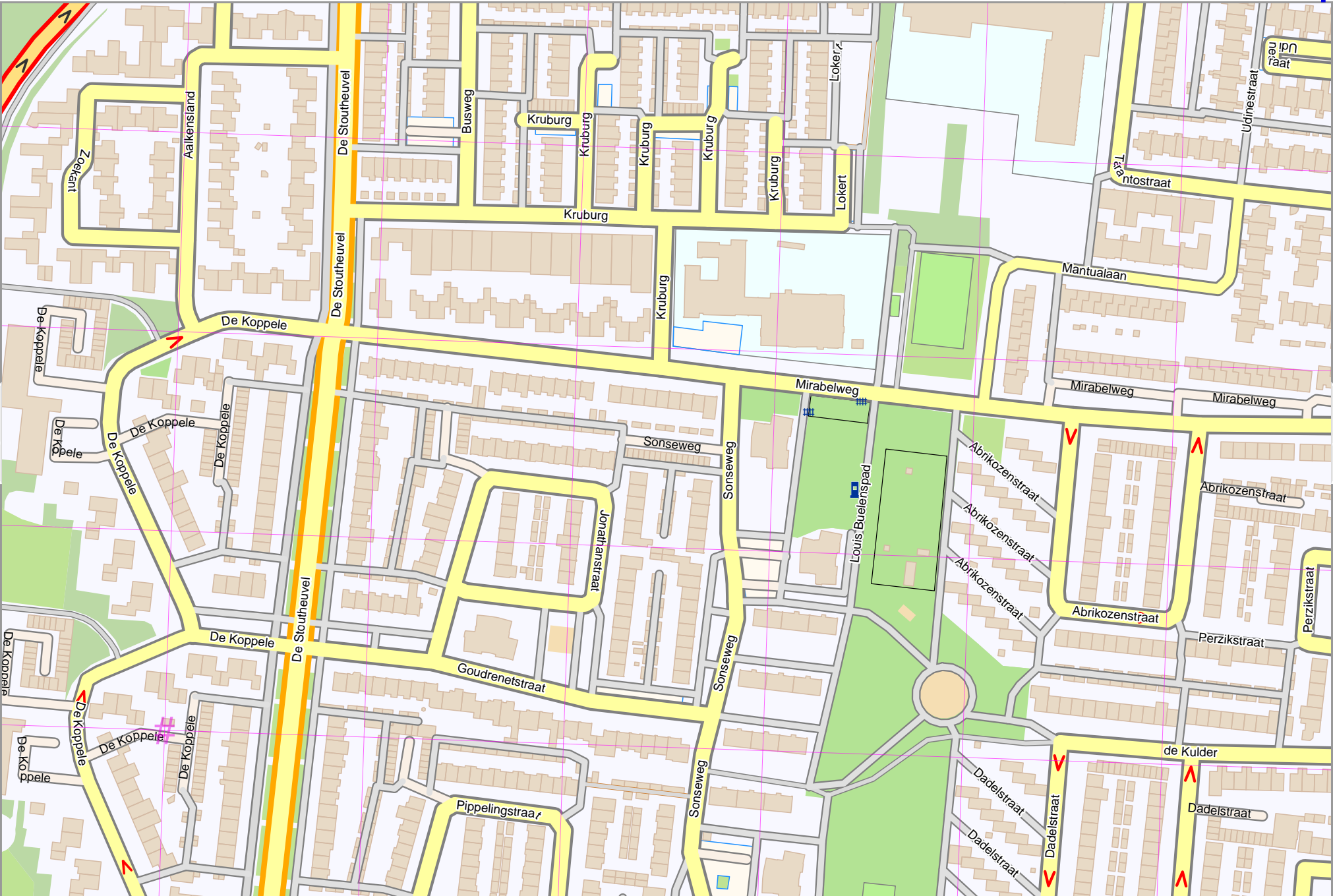
map 20260609_1411223_Nuene_en_Eindhoven_5.52388_51.4614_579.pdf



Nuene en Eindhoven

Map data © OpenStreetMap contributors

lon 5.49027 lat 51.47970 [nom. scale = 1 / 2500]



lon 5.49987 lat 51.48374

map 20260609_141223_Nuene en Eindhoven_5:52388_51:4614_579.pdf

UTM: 31 U easting 673.00 km northing 5706.20 km
UTM-Grid-width = 100m

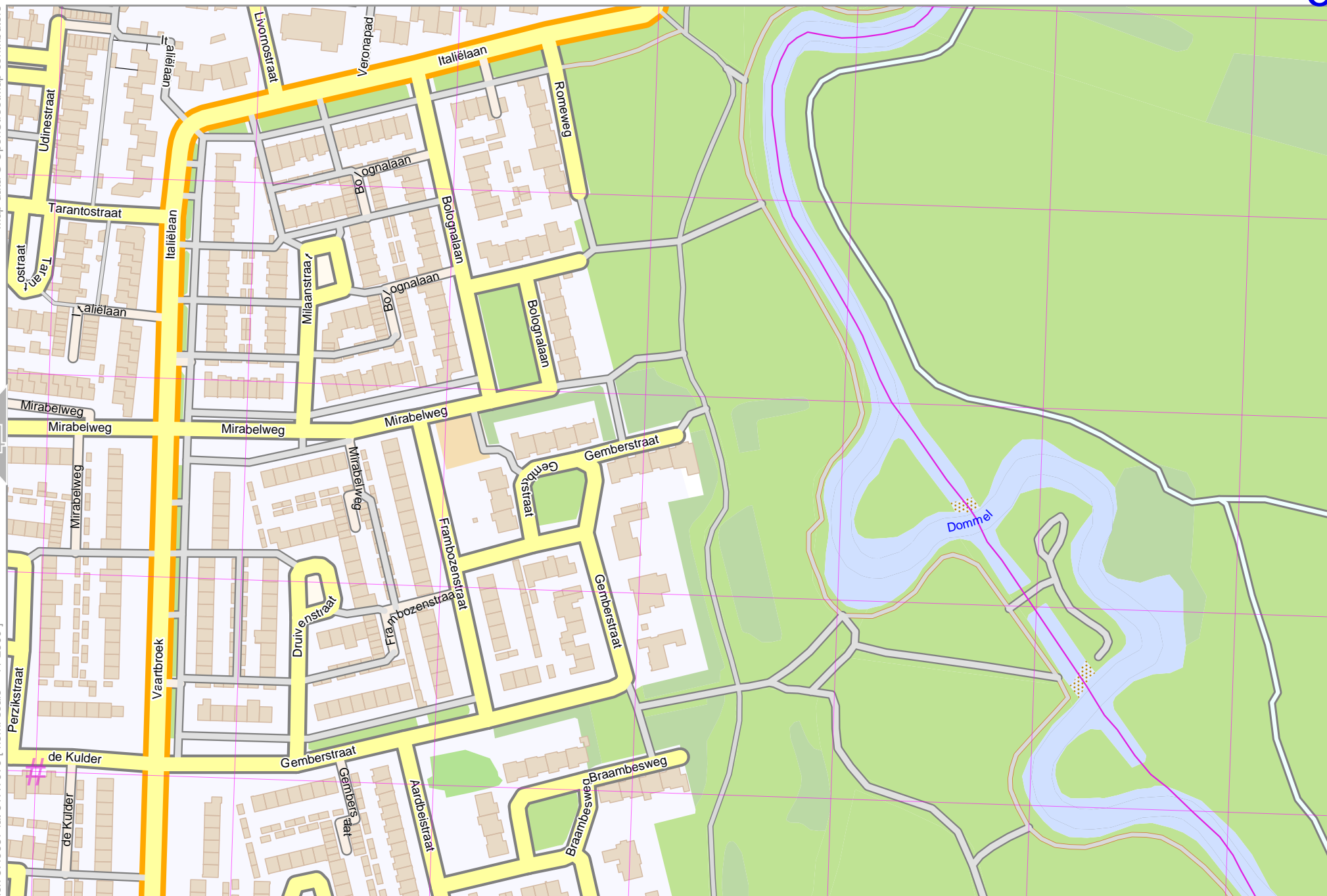


Map data © OpenStreetMap contributors

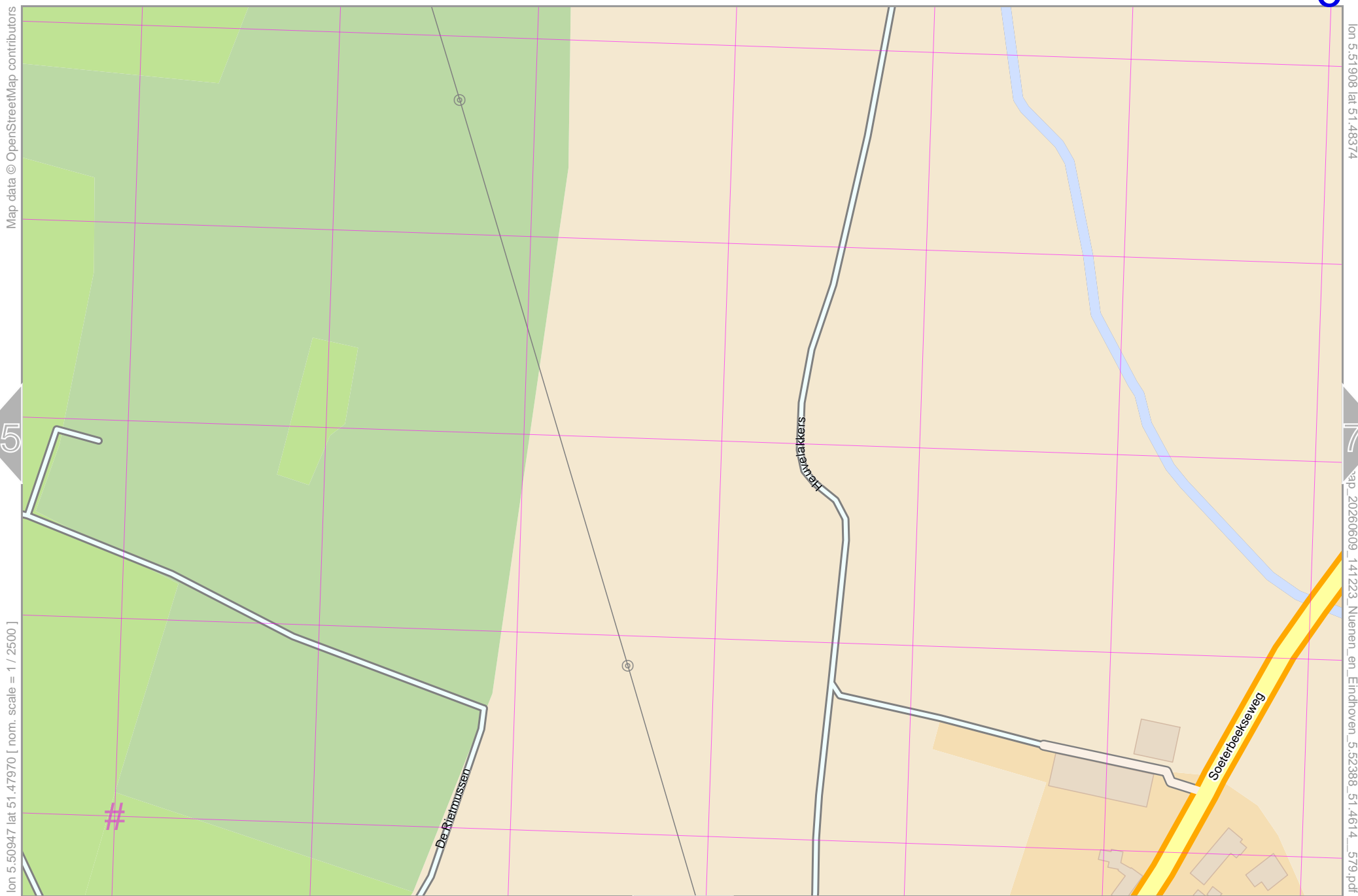
lon 5.49987 lat 51.47970 [nom. scale = 1 / 2500]

lon 5.50947 lat 51.48374

map 20260609_1411223_Nueneen_en_Eindhoven_5.52388_51.4614_579.pdf



UTM: 31 U easting 673.60 km northing 5706.20 km
UTM-Grid-width = 100m



Map data © OpenStreetMap contributors

lon 5.51908 lat 51.48374

lon 5.50947 lat 51.47970 [nom. scale = 1 / 2500]

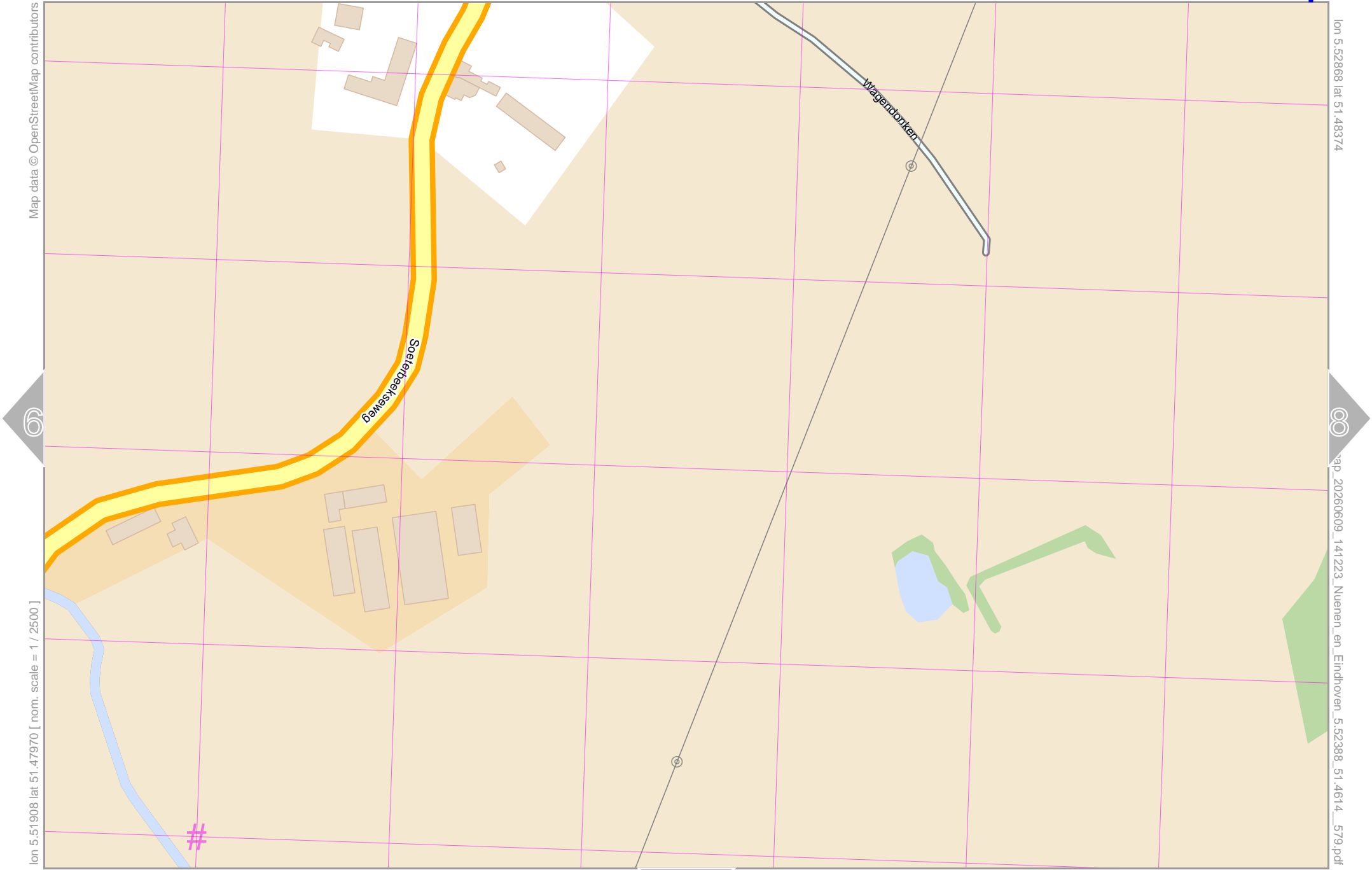
map_20260609_141223_Nueneen_en_Eindhoven_5.52388_51.4614_579.pdf

UTM: 31 U easting 674.30 km northing 5706.20 km
UTM-Grid-width = 100m

Nueneen en Eindhoven

Map data © OpenStreetMap contributors

lon 5.52868 lat 51.48374



lon 5.51908 lat 51.47970 [nom. scale = 1 / 2500]

lon 5.52868 lat 51.48374
map_20260609_141223_Nueneen_en_Eindhoven_5.52388_51.4614_579.pdf

UTM: 31 U easting 675.00 km northing 5706.20 km
UTM-Grid-width = 100m

Nueneen en Eindhoven

top

8

Map data © OpenStreetMap contributors

7

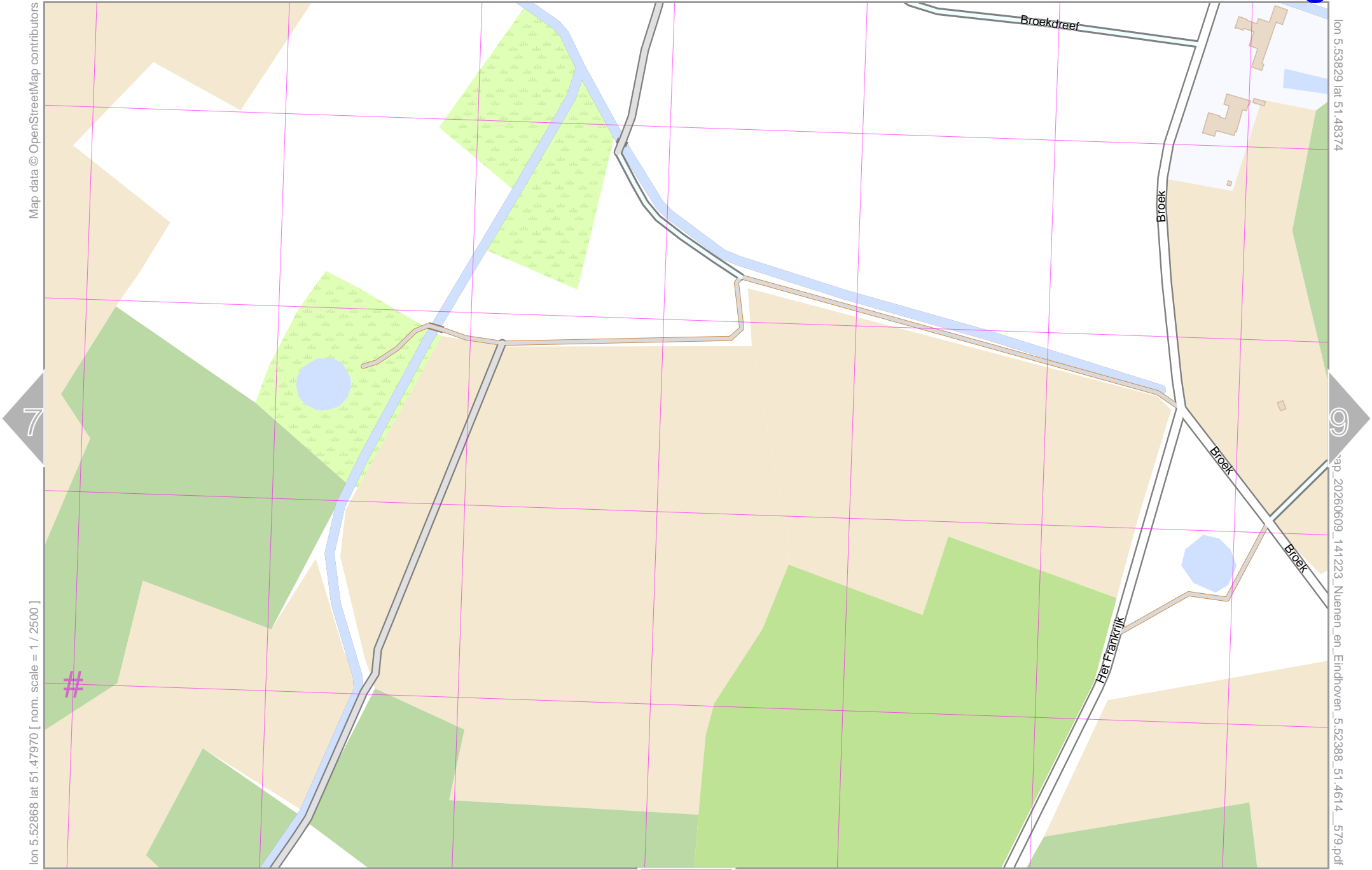
lon 5.52868 lat 51.47970 [nom. scale = 1 / 2500]

#

UTM: 31 U easting 675.60 km northing 5706.30 km
UTM-Grid-width = 100m

19

lon 5.53829 lat 51.48374
map_20260609_141223_Nueneen_en_Eindhoven_5.52388_51.4614_579.pdf



Map data © OpenStreetMap contributors

lon 5.54789 lat 51.48374



lon 5.53829 lat 51.47970 [nom. scale = 1 / 2500]

10

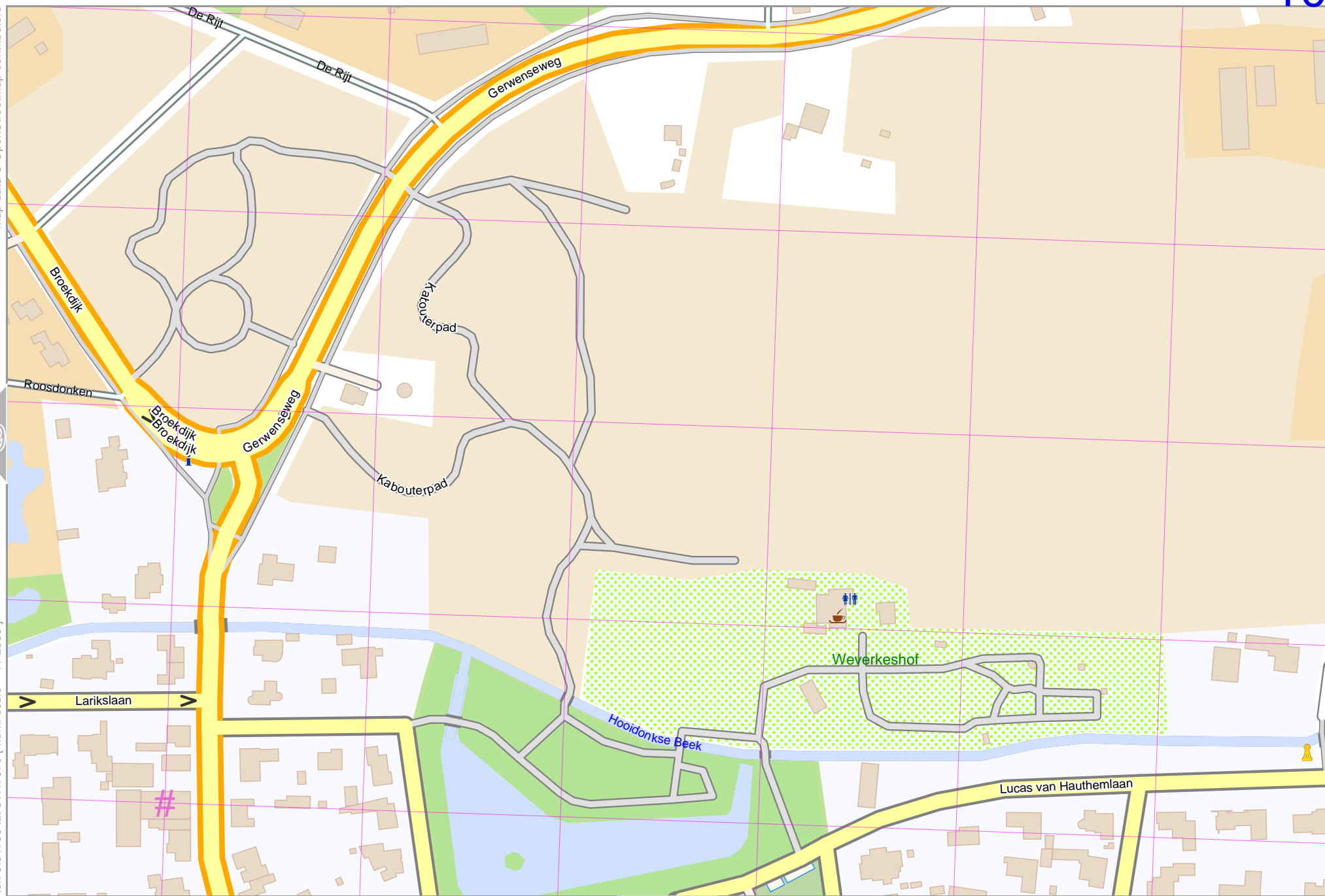
map_20260609_141223_Nueneen_en_Eindhoven_5.52388_51.4614_579.pdf

20

UTM: 31 U easting 676.30 km northing 5706.30 km
UTM-Grid-width = 100m

Map data © OpenStreetMap contributors

lon 5.55750 lat 51.48374



lon 5.54789 lat 51.47970 [nom. scale = 1 / 25000]

lon 5.55750 lat 51.48374 map_20260609_141223_Nueneen_en_Eindhoven_5.52388_51.4614_579.pdf

UTM: 31 U easting 677.00 km northing 5706.30 km
UTM-Grid-width = 100m



Map data © OpenStreetMap contributors

lon 5.55750 lat 51.47970 [nom. scale = 1 / 2500]

lon 5.56710 lat 51.48374

map 20260609_141223_Nueneen_en_Eindhoven_5.52388_51.4614_579.pdf

UTM: 31 U easting 677.60 km northing 5706.30 km
UTM-Grid-width = 100m

Map data © OpenStreetMap contributors

lon 5.56710 lat 51.47970 [nom. scale = 1 / 2500]

lon 5.57671 lat 51.48374

pdfmap_20260609_141223_Nueneen_en_Eindhoven_5.52388_51.4614_579.pdf

11

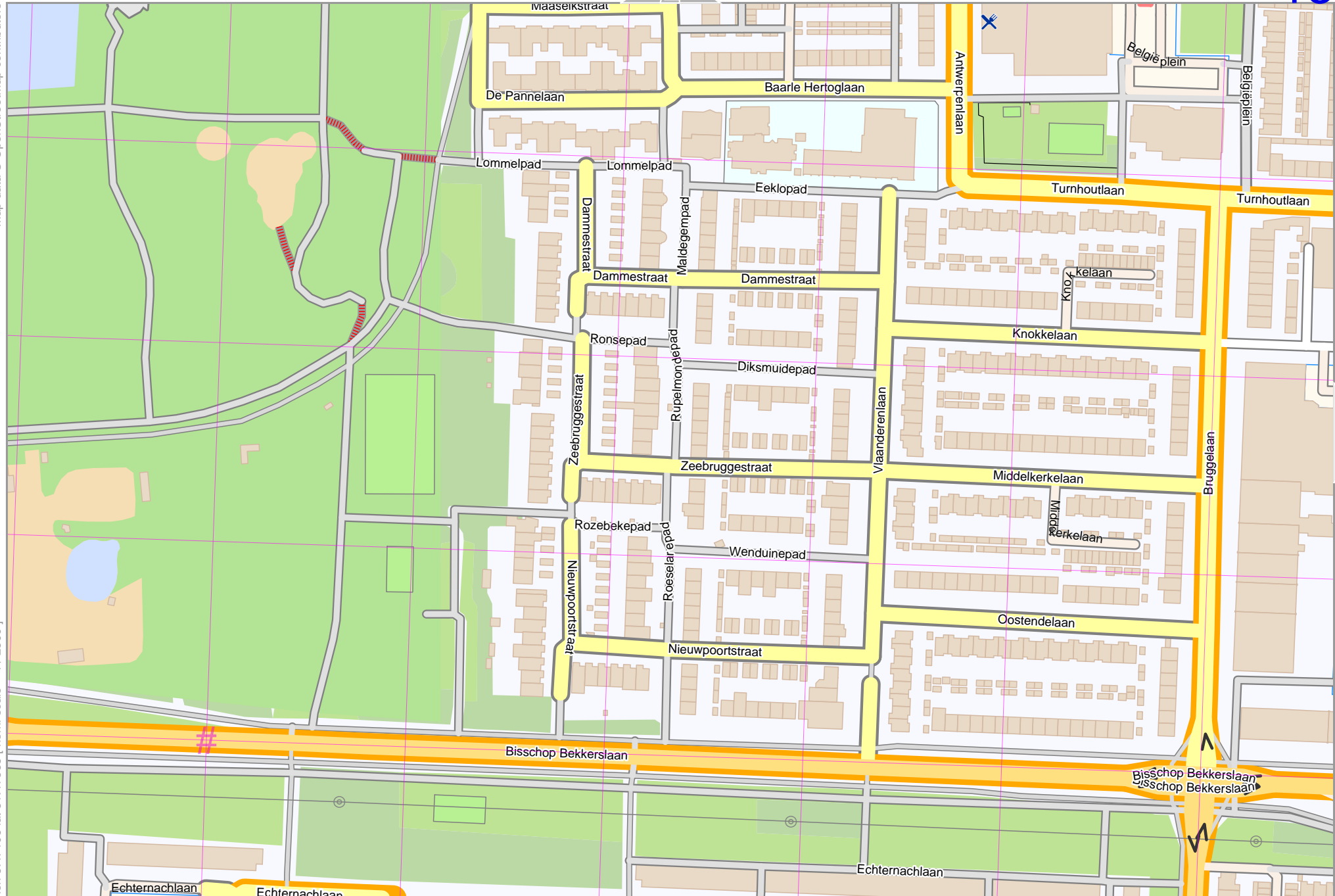
UTM: 31 U easting 678.30 km northing 5706.30 km
UTM-Grid-width = 100m



23

Map data © OpenStreetMap contributors

lon 5.47106 lat 51.47565 [nom. scale = 1 / 2500]



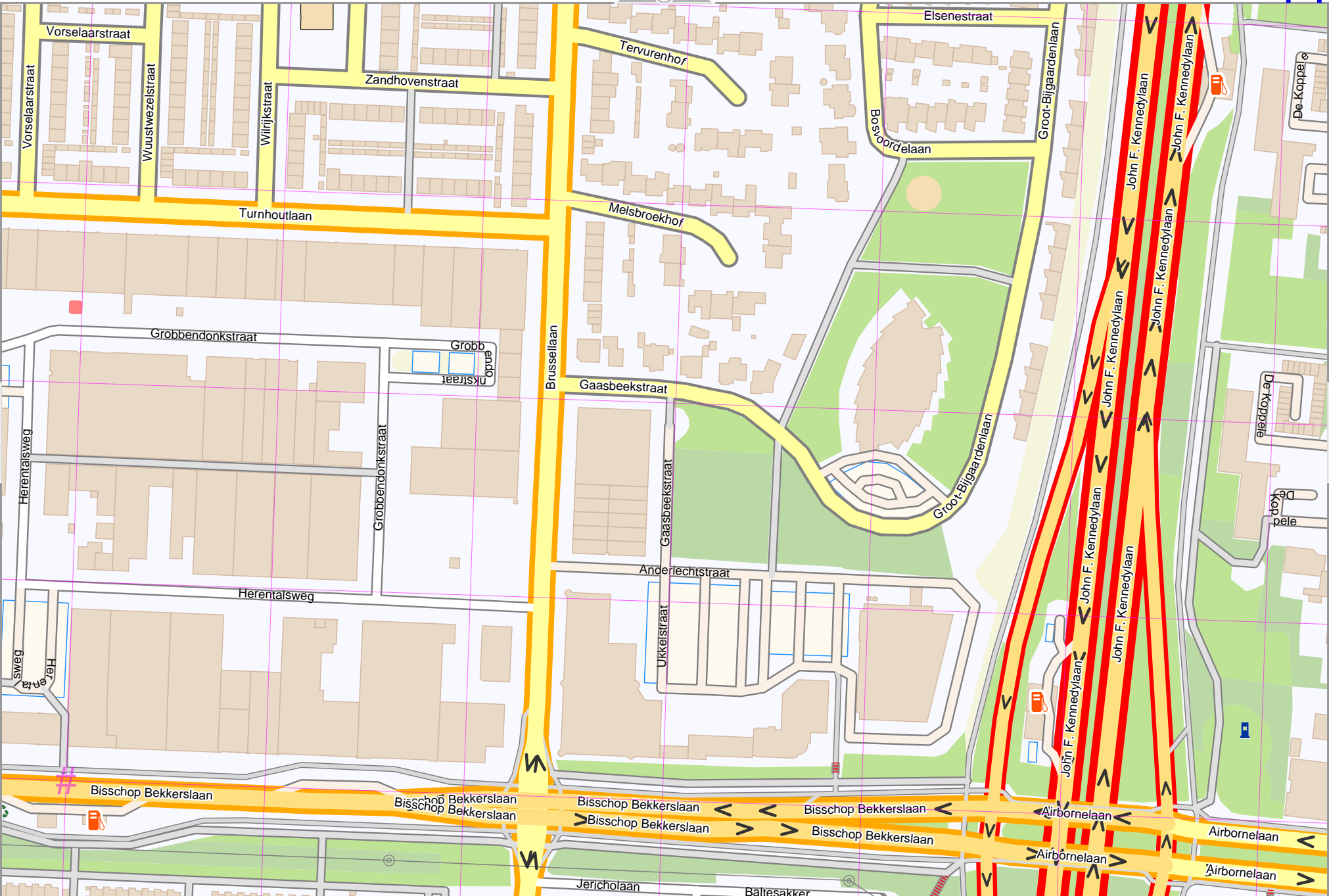
lon 5.48066 lat 51.47970

map 20260609_141223_Nuene_en_Eindhoven_5:52388_51:4614_579.pdf

UTM: 31 U easting 671.70 km northing 5705.70 km
UTM-Grid-width = 100m

Map data © OpenStreetMap contributors

lon 5.48066 lat 51.47565 [nom. scale = 1 / 2500]



UTM: 31 U easting 672.30 km northing 5705.70 km
UTM-Grid-width = 100m

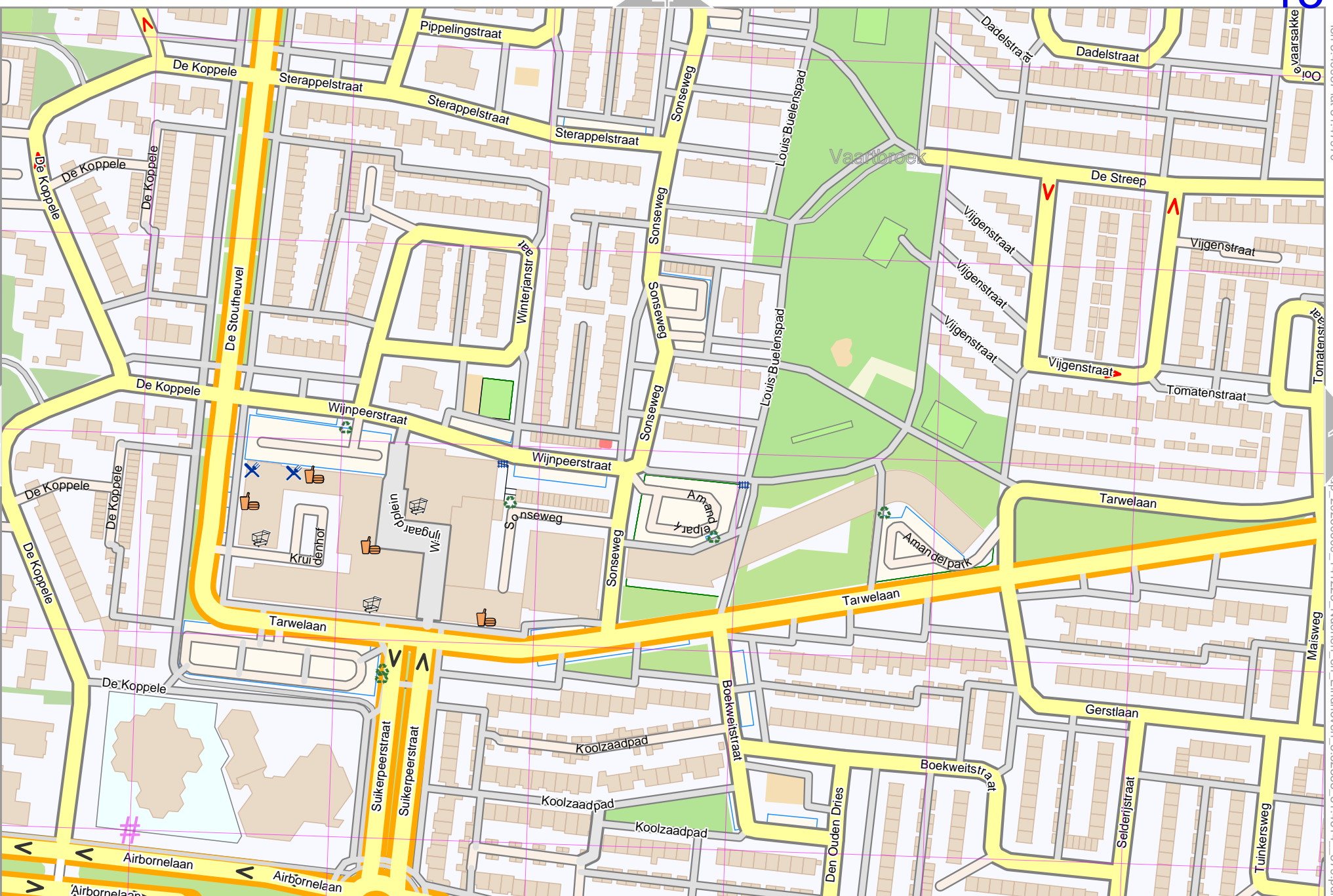
lon 5.49027 lat 51.47970

map 20260609_1411223 Nueneen_en_Eindhoven_5:52388_51:4614_579.pdf



Map data © OpenStreetMap contributors

lon 5.49027 lat 51.47565 [nom. scale = 1 / 2500]



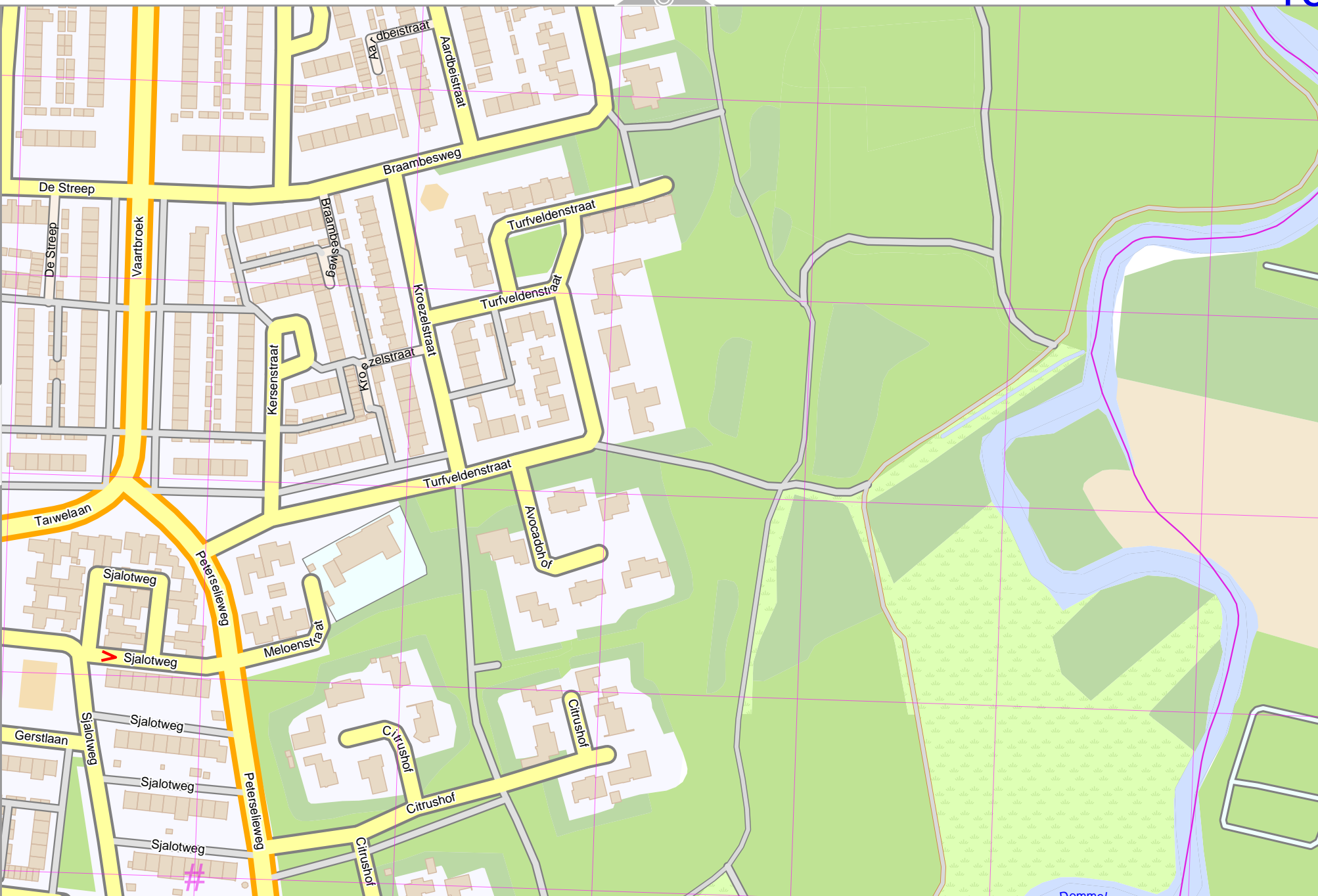
lon 5.49987 lat 51.47970

ap 20260609_141223_Nuene_en_Eindhoven_5:52388_51:4614_579.pdf

UTM: 31 U easting 673.00 km northing 5705.70 km
UTM-Grid-width = 100m

Map data © OpenStreetMap contributors

lon 5.49987 lat 51.47565 [nom. scale = 1 / 2500]



lon 5.50947 lat 51.47970

map 20260609_141223_Nueneen_en_Eindhoven_5.52388_51.4614_579.pdf

UTM: 31 U easting 673.70 km northing 5705.70 km
UTM-Grid-width = 100m

Map data © OpenStreetMap contributors

lon 5.51908 lat 51.47970

16

18

lon 5.50947 lat 51.47565 [nom. scale = 1 / 2500]

map_20260609_141223_Nueneen_en_Eindhoven_5.52388_51.4614_579.pdf

UTM: 31 U easting 674.30 northing 5705.80 km
UTM-Grid-width = 100m

28



Map data © OpenStreetMap contributors

lon 5.52868 lat 51.47970

17

19

lon 5.51908 lat 51.47565 [nom. scale = 1 / 2500]

lon 5.52868 lat 51.47970

Blekerdijk

Blekerdijk

De Geer

#

7

29

UTM: 31 U easting 675.00 northing 5705.80 km
UTM-Grid-width = 100m

Map data © OpenStreetMap contributors

lon 5.53829 lat 51.47970

18

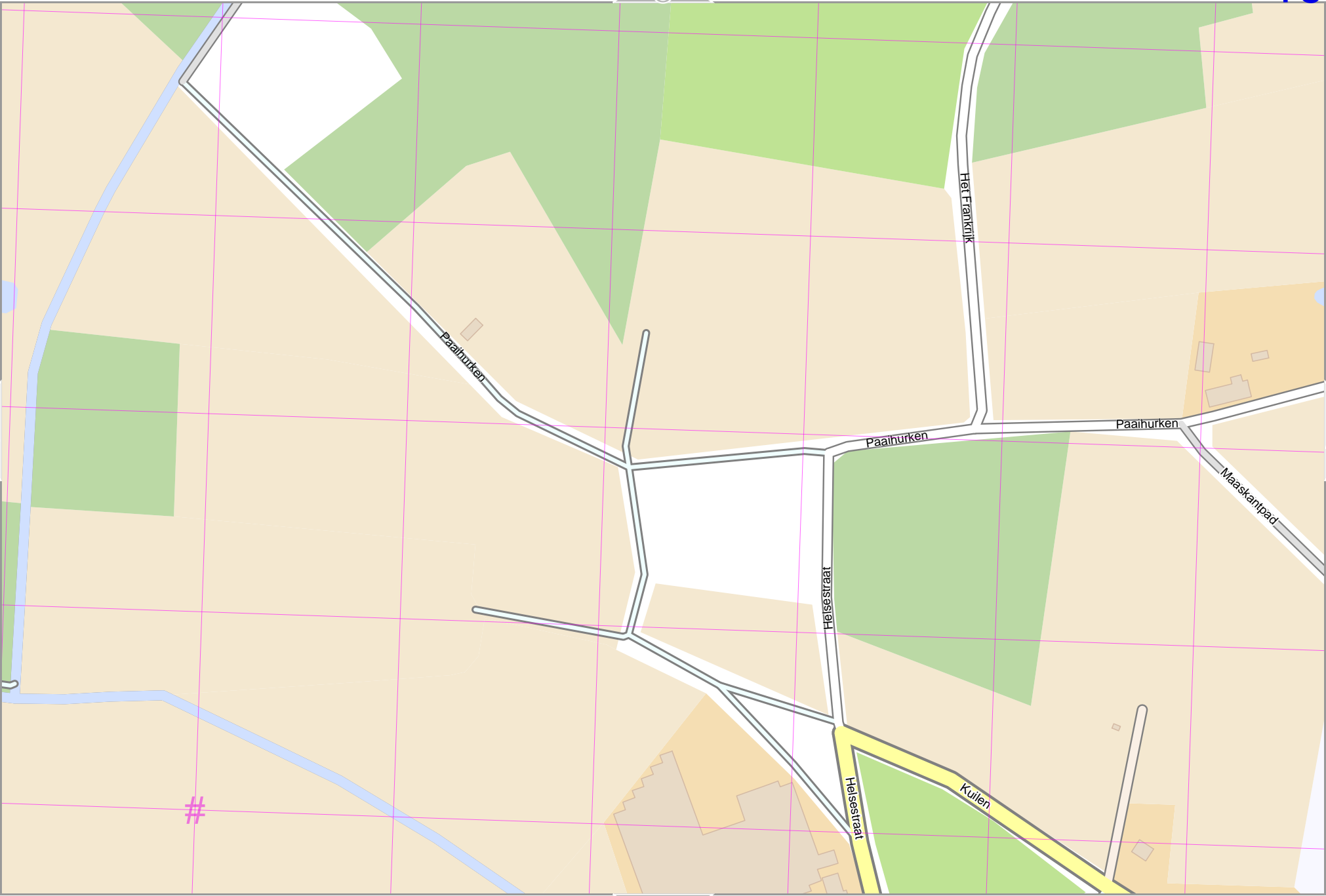
20

lon 5.52868 lat 51.47565 [nom. scale = 1 / 2500]

map_20260609_141223_Nuenen_en_Eindhoven_5.52388_51.4614_579.pdf

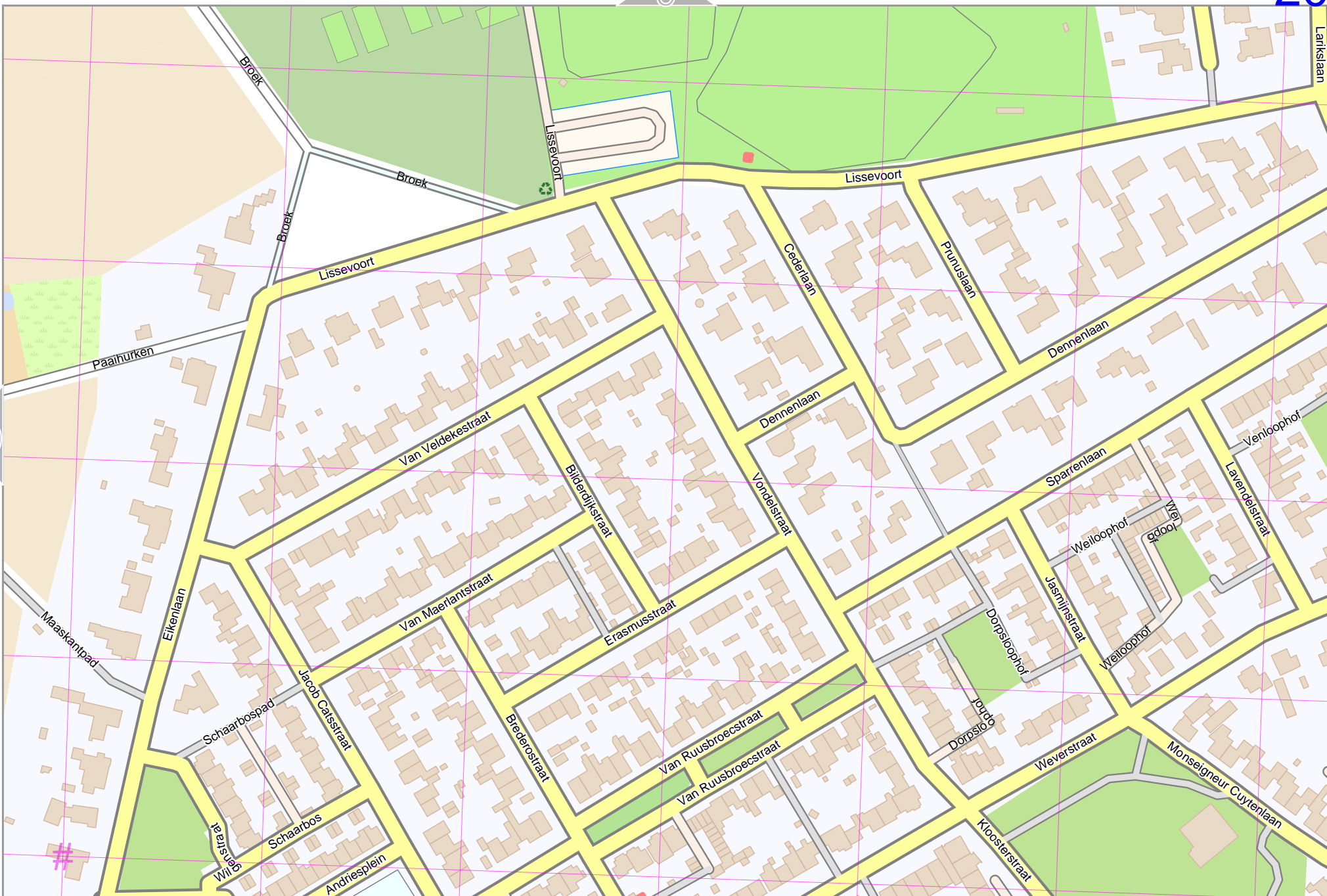
UTM: 31 U easting 675.70 km northing 5705.80 km
UTM-Grid-width = 100m

30



Map data © OpenStreetMap contributors

lon 5.53829 lat 51.47565 [nom. scale = 1 / 2500]



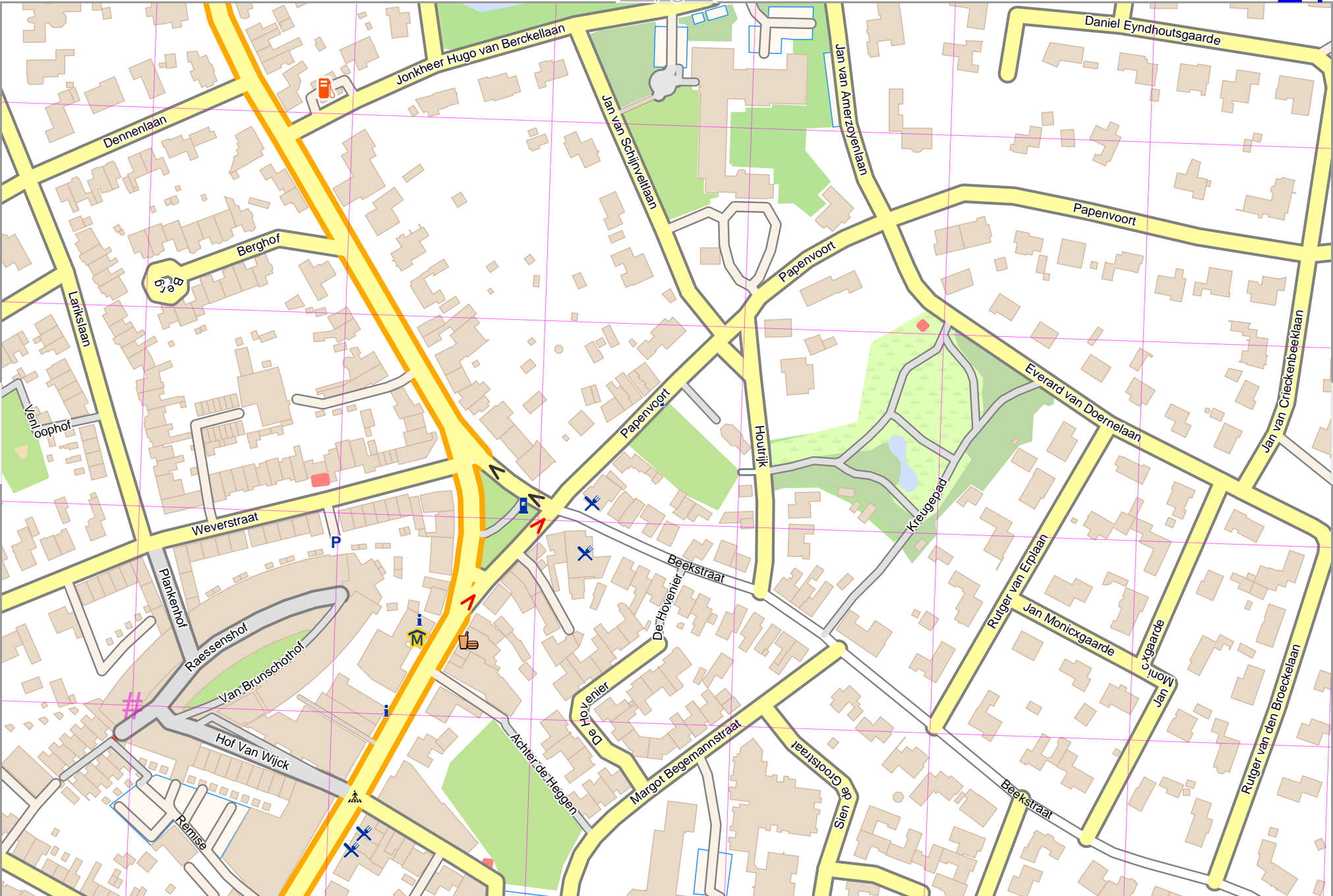
UTM: 31 U easting 676.30 km northing 5705.80 km
UTM-Grid-width = 100m

lon 5.54789 lat 51.47970

ap 20260609_141223 Nueneen_en_Eindhoven_5.52388_51.4614_579.pdf

Map data © OpenStreetMap contributors

lon 5.54789 lat 51.47565 [nom. scale = 1 / 2500]



lon 5.55750 lat 51.47970

map 20260609_141223 Nueneen_en_Eindhoven_5.52388_51.4614_579.pdf

UTM: 31 U easting 677.00 km northing 5705.90 km
UTM-Grid-width = 100m

Map data © OpenStreetMap contributors

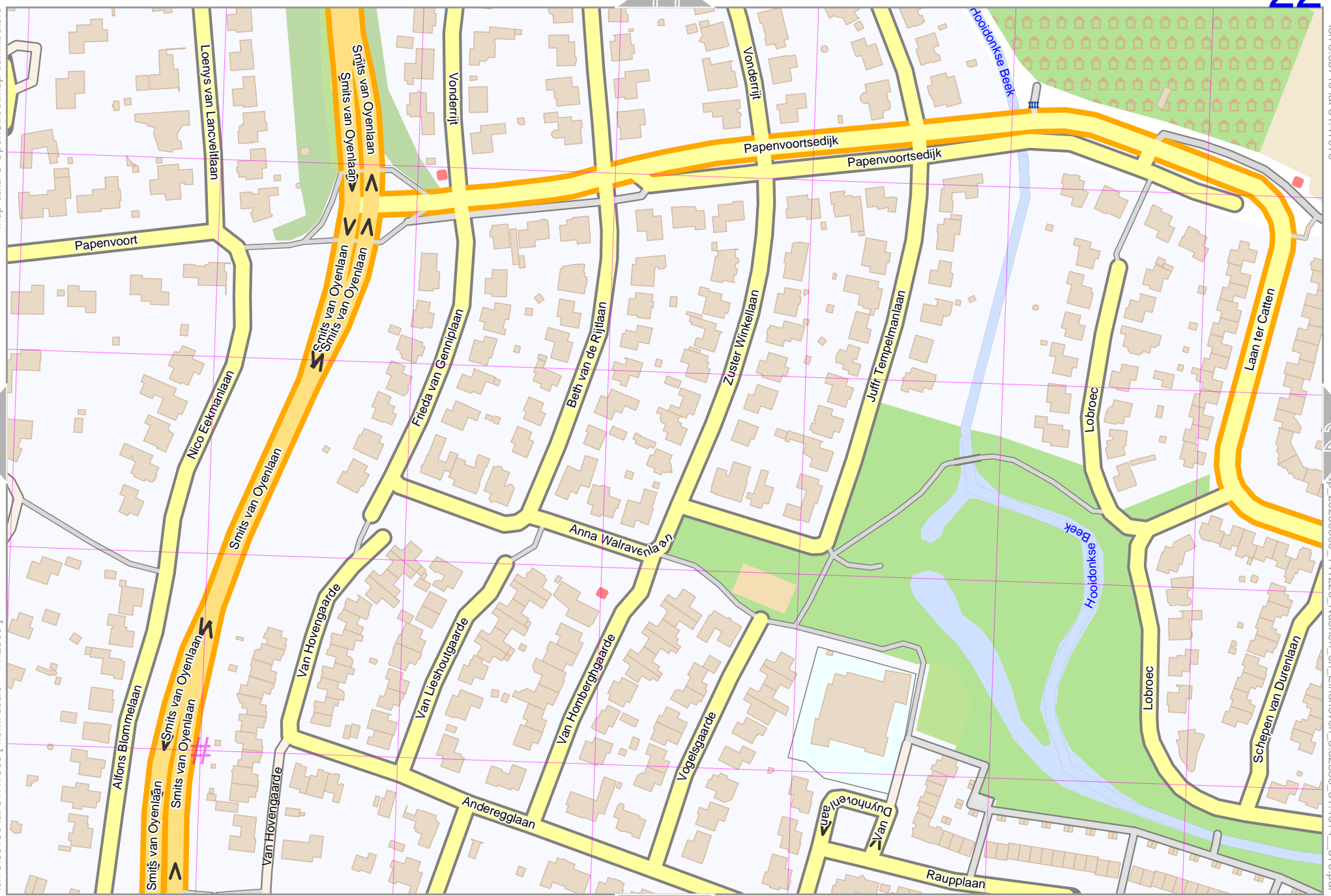
lon 5.56710 lat 51.47970

21

23

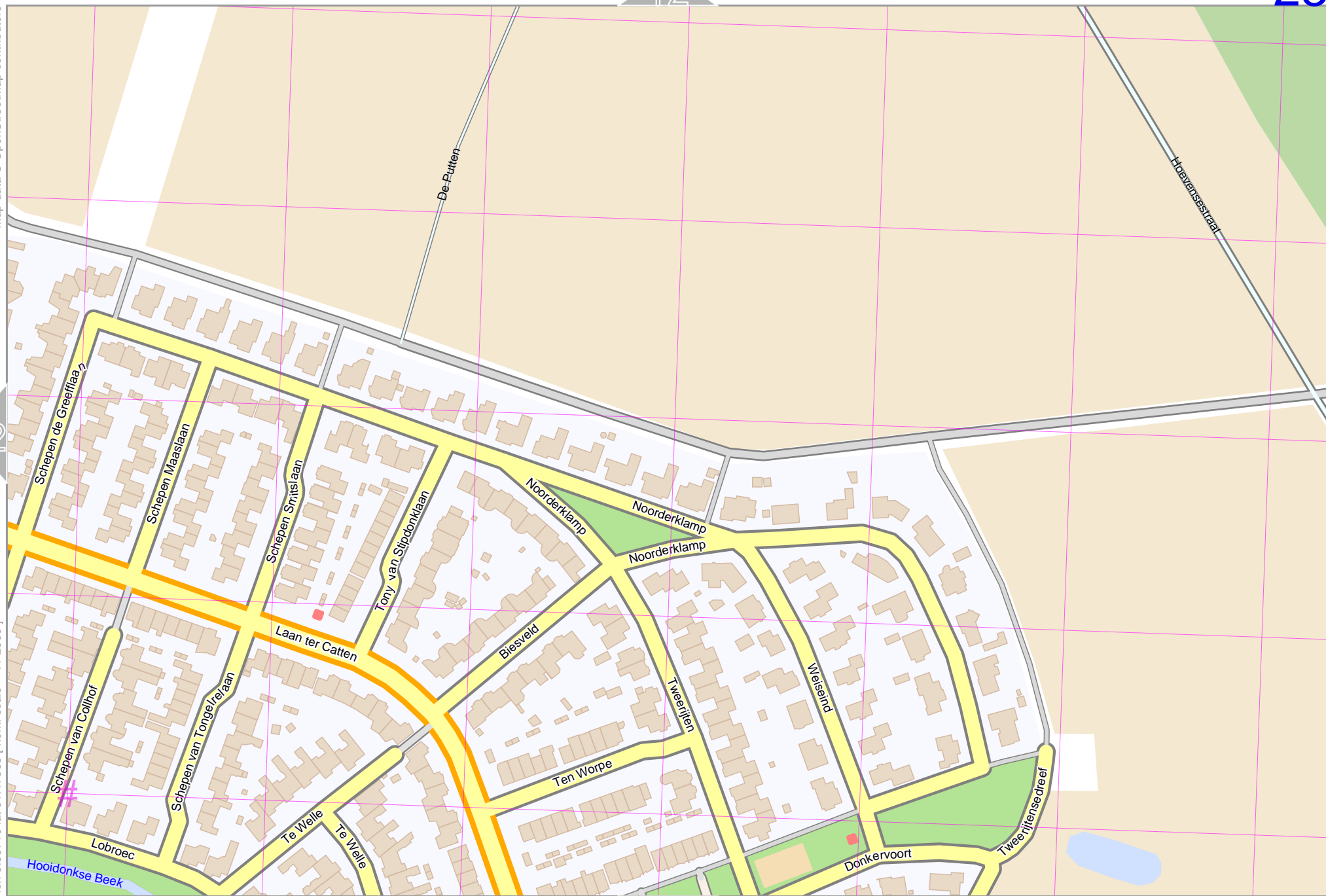
lon 5.55750 lat 51.47565 [nom. scale = 1 / 2500]

map 20260609_141223_Nueneen_en_Eindhoven_5.523388_51.4614_579.pdf



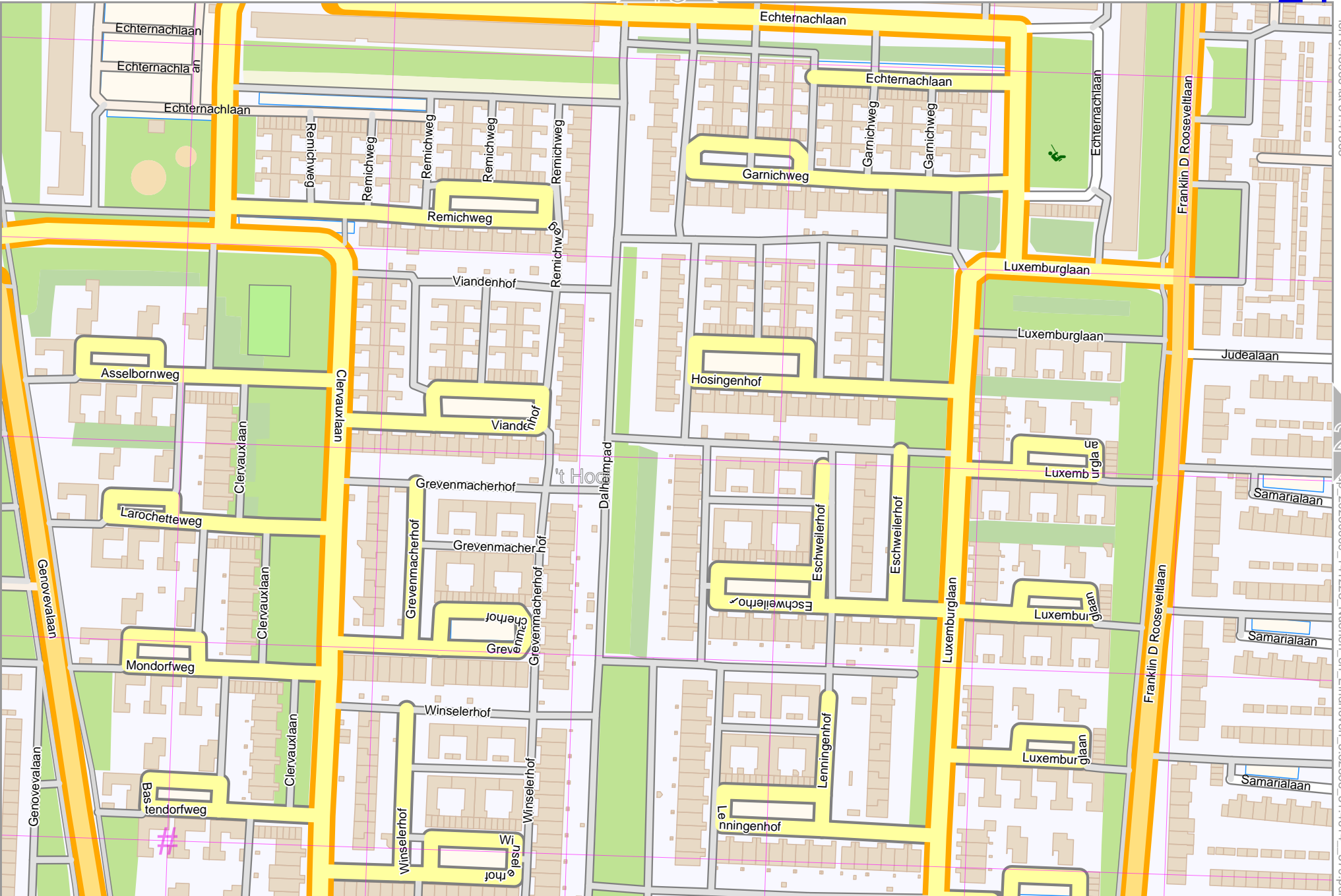
33

UTM: 31 U easting 677.70 km northing 5705.90 km
UTM-Grid-width = 100m



Map data © OpenStreetMap contributors

lon 5.47106 lat 51.47161 [nom. scale = 1 / 2500]



lon 5.48066 lat 51.47565

ap 20260609_1411223_Nueneen_en_Eindhoven_5:52388_51:4614_579.pdf

UTM: 31 U easting 671.70 km northing 5705.20 km
UTM-Grid-width = 100m

Map data © OpenStreetMap contributors

lon 5.48066 lat 51.47161 [nom. scale = 1 / 2500]



lon 5.49027 lat 51.47565

map 20260609_1411223 Nueneen_en_Eindhoven_5.523388_51.4614_579.pdf

UTM: 31 U easting 672.30 km northing 5705.20 km

UTM-Grid-width = 100m

24

14

36

26

Map data © OpenStreetMap contributors

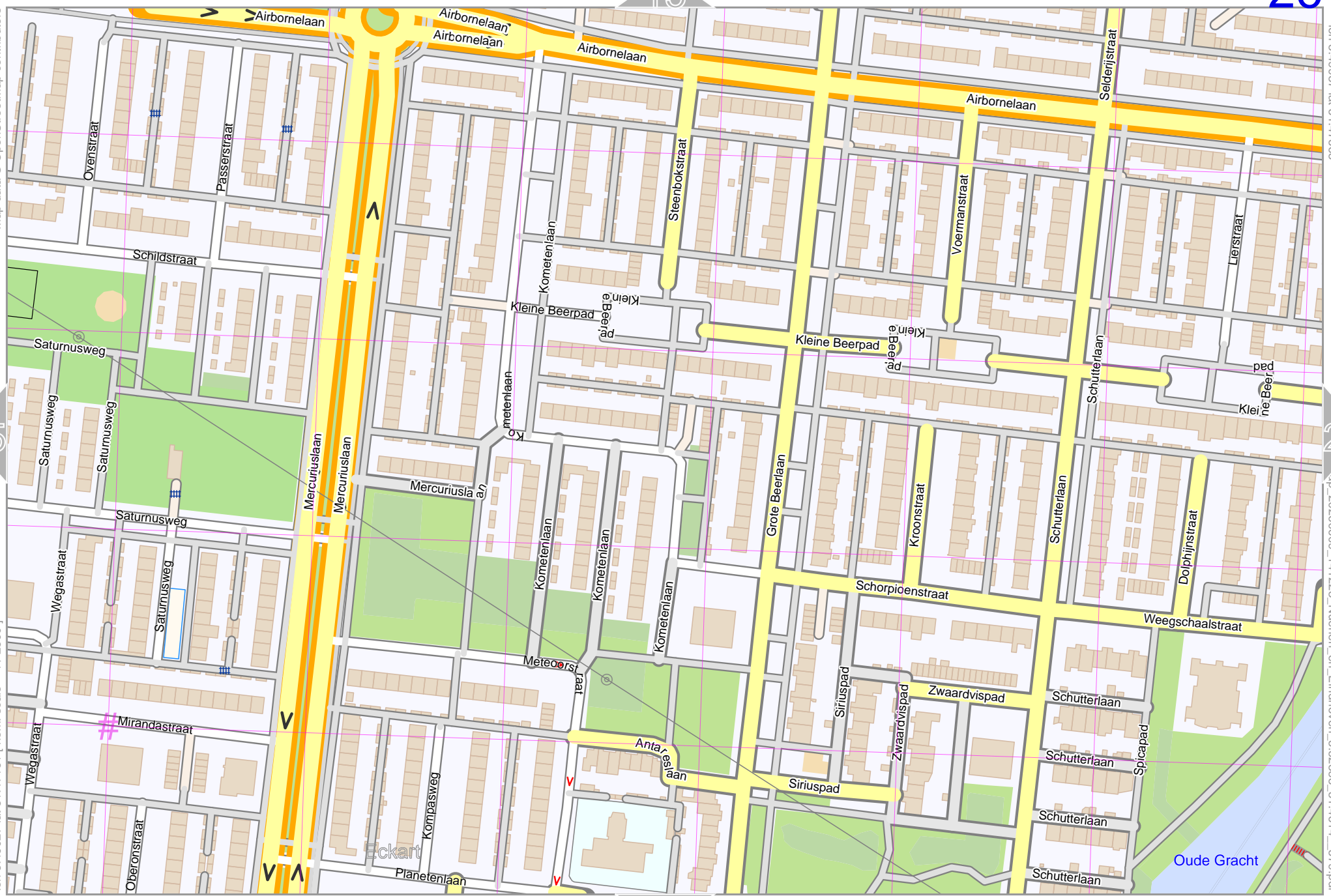
lon 5.49987 lat 51.47565

25

27

lon 5.49027 lat 51.47161 [nom. scale = 1 / 2500]

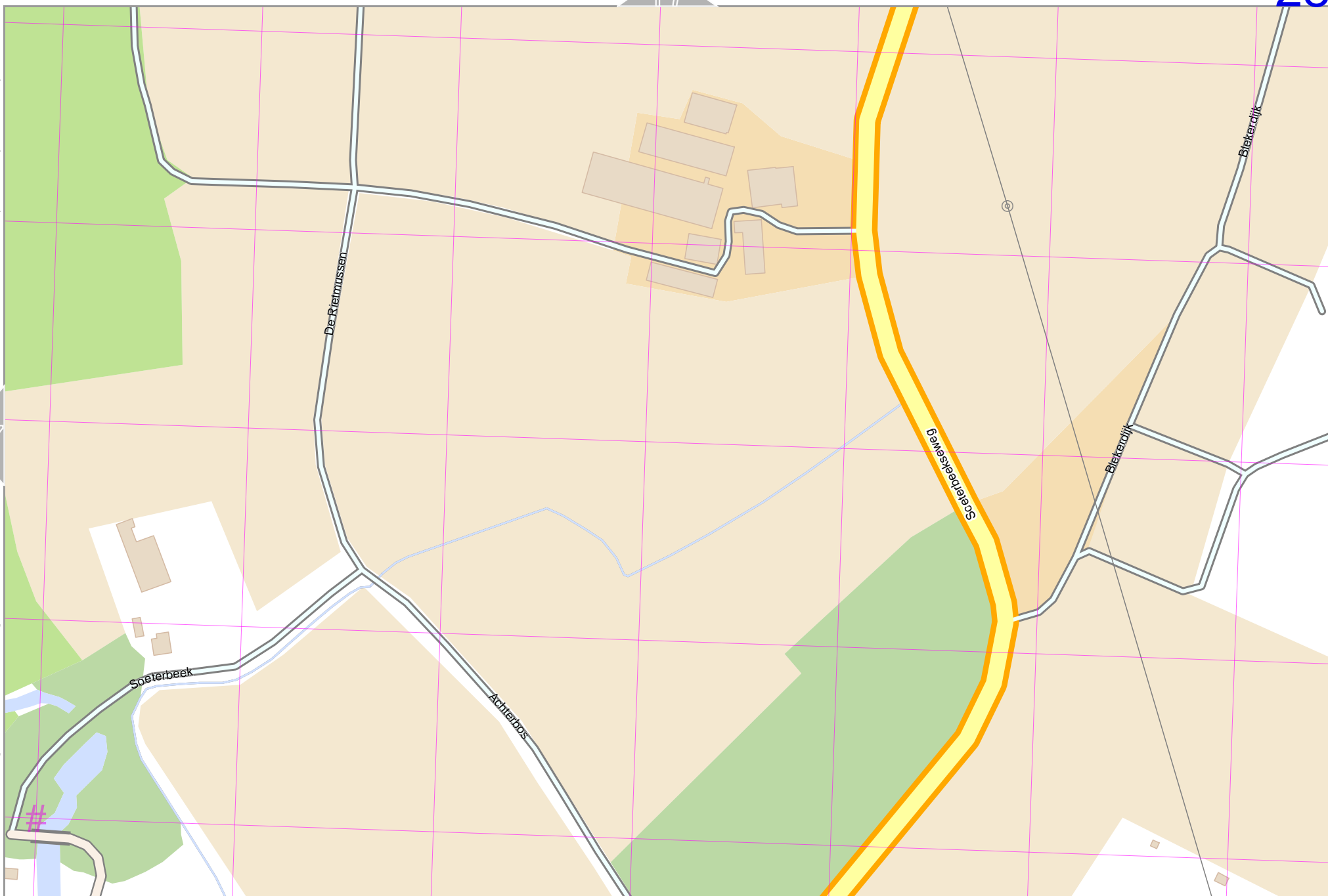
map 20260609_141223_Nueneen_en_Eindhoven_5.52388_51.4614_579.pdf



UTM: 31 U easting 673.00 km northing 5705.30 km
UTM-Grid-width = 100m

37





Nueneen en Eindhoven

top

29

18

Map data © OpenStreetMap contributors

lon 5.52868 lat 51.47565

28

30

lon 5.51908 lat 51.47161 [nom. scale = 1 / 2500]

map_20260609_141223_Nueneen_en_Eindhoven_5.52388_51.4614_579.pdf

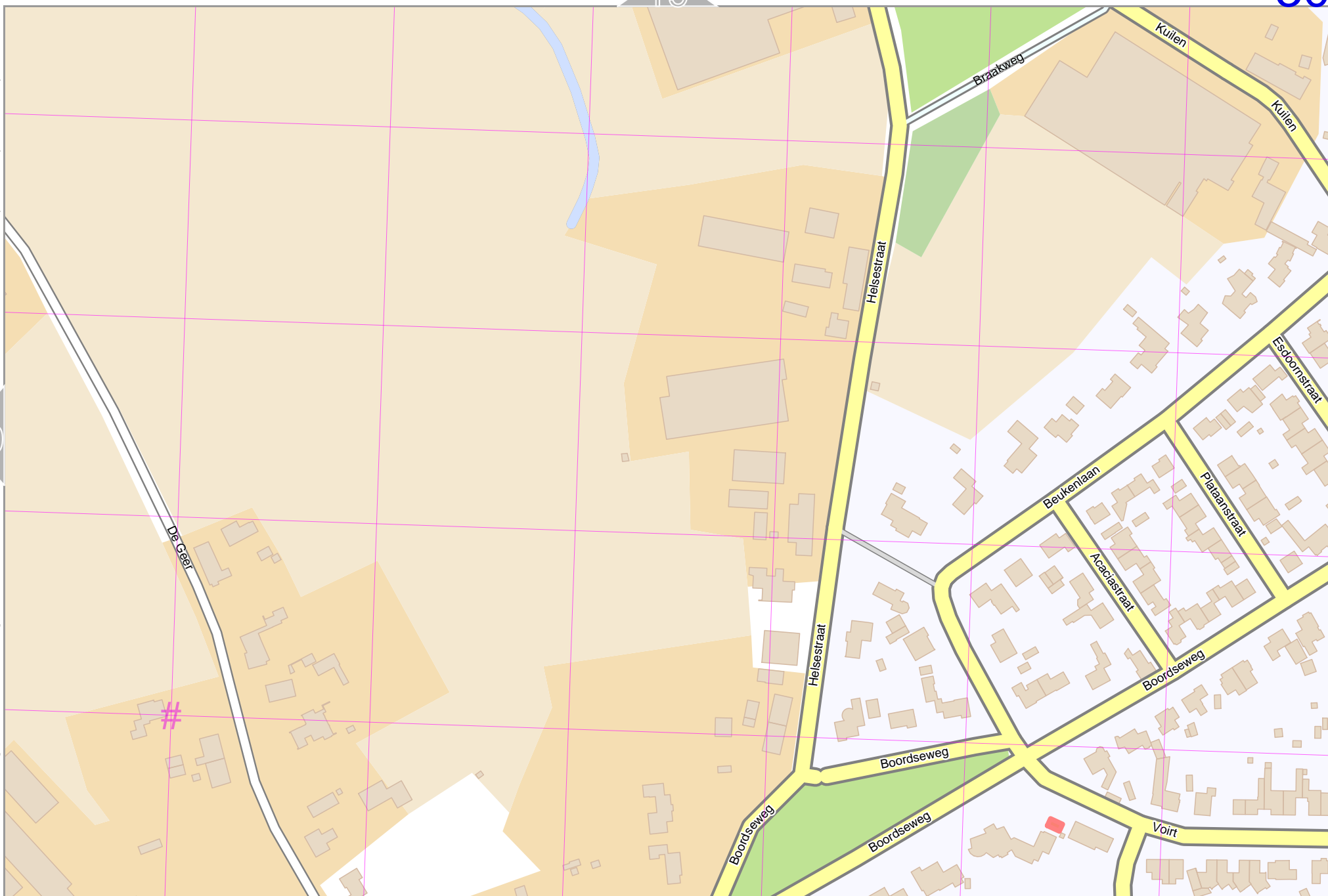
#

40

UTM: 31 U easting 675.00 km northing 5705.30 km
UTM-Grid-width = 100m

Map data © OpenStreetMap contributors

lon 5.52868 lat 51.47161 [nom. scale = 1 / 2500]



lon 5.53829 lat 51.47565

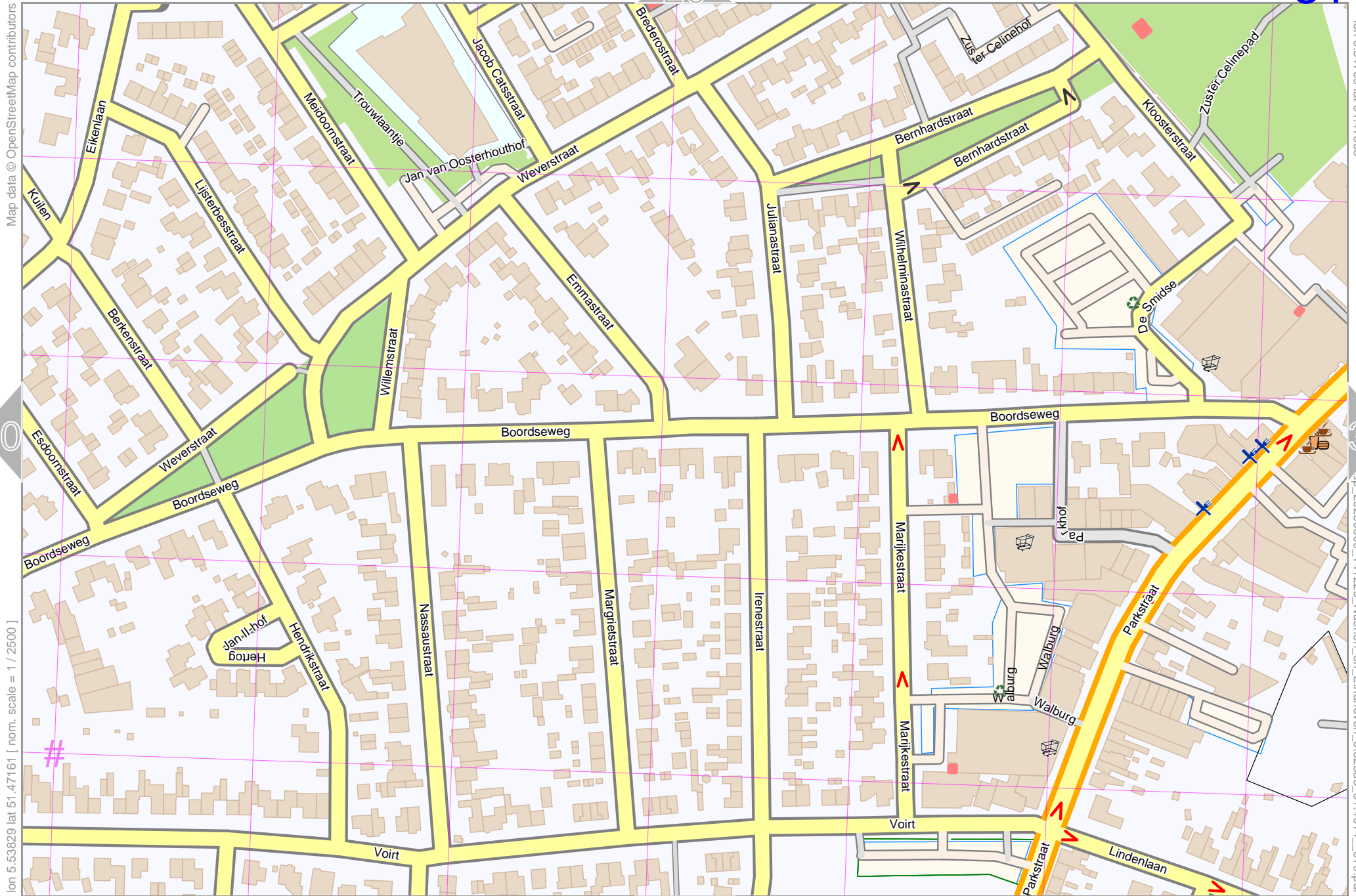
map 20260609_141223_Nueneen_en_Eindhoven_5.52388_51.4614_579.pdf

29

31

UTM: 31 U easting 675.70 km northing 5705.40 km
UTM-Grid-width = 100m

41



Map data © OpenStreetMap contributors

lon 5.54769 lat 51.47565

30

32

lon 5.53829 lat 51.47161 [nom. scale = 1 / 2500]

map 20260609_141123 Nueneen_en_Eindhoven_5.52388_51.4614_579.pdf

20

31

42

UTM: 31 U easting 676.30 km northing 5705.40 km
UTM-Grid-width = 100m

Map data © OpenStreetMap contributors

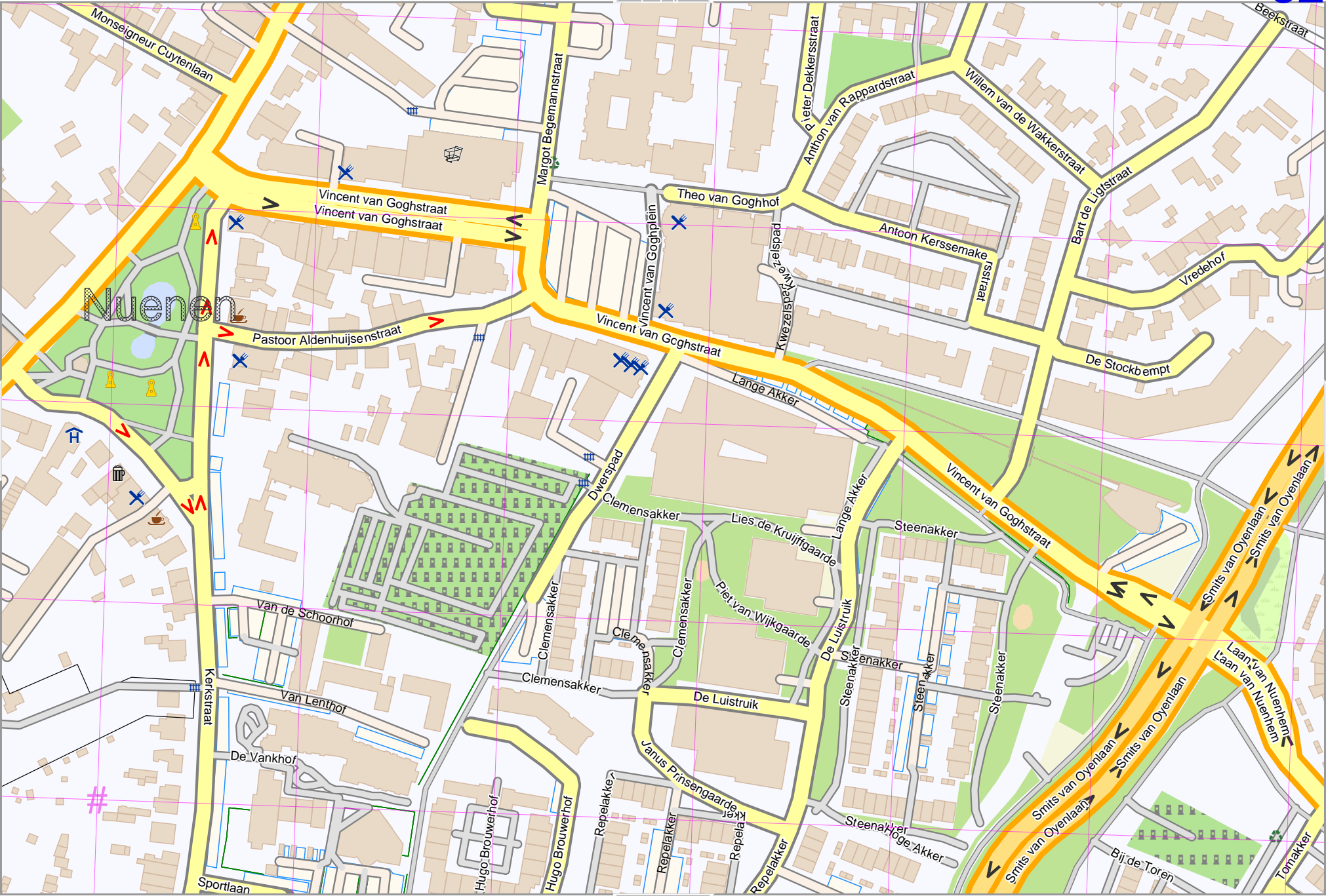
lon 5.55750 lat 51.47565

31

33

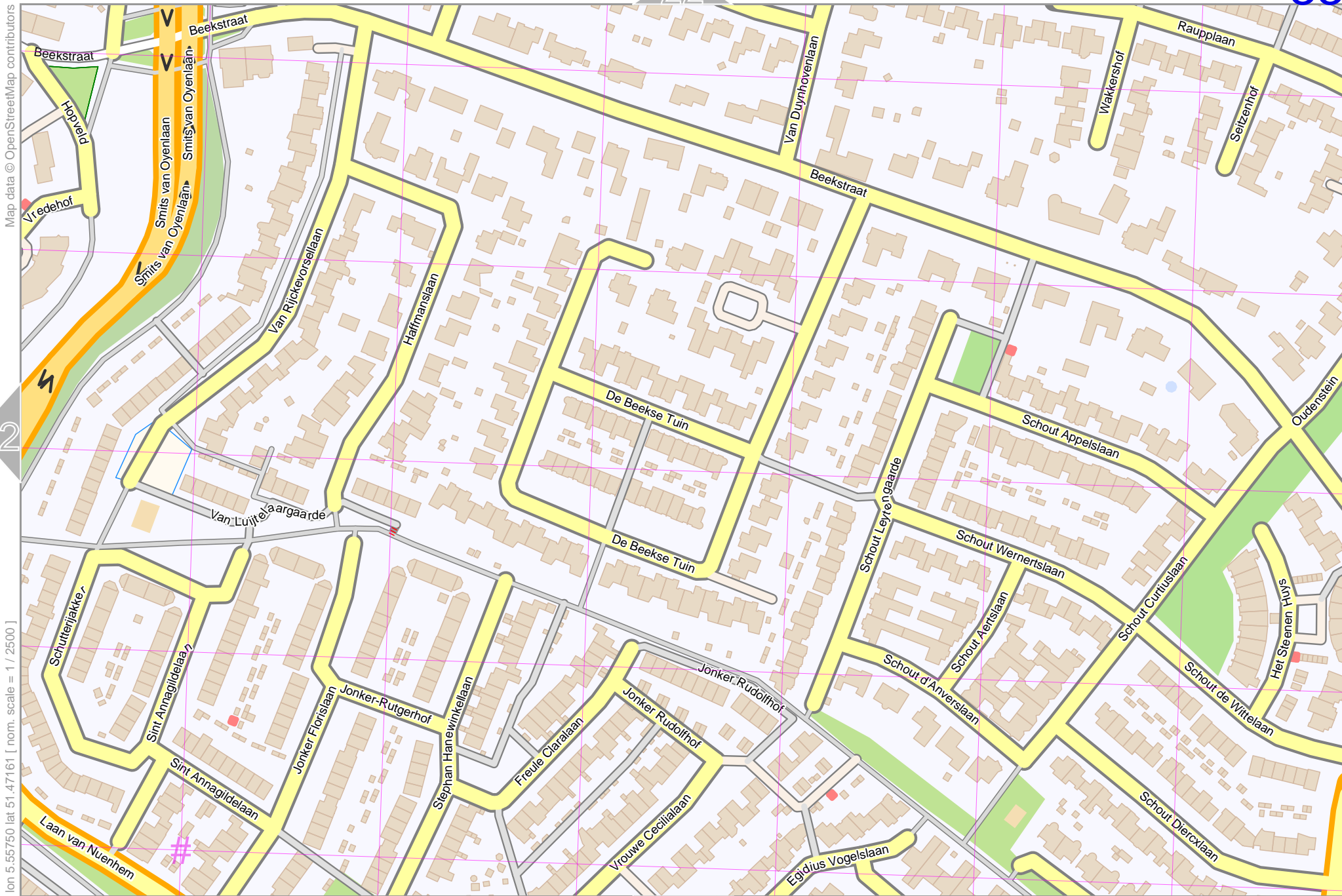
lon 5.54789 lat 51.47161 [nom. scale = 1/2500]

map 20260609_141223 Nuenen_en_Eindhoven_5.523388_51.4614_579.pdf



UTM: 31 U easting 677.00 km northing 5705.40 km
UTM-Grid-width = 100m

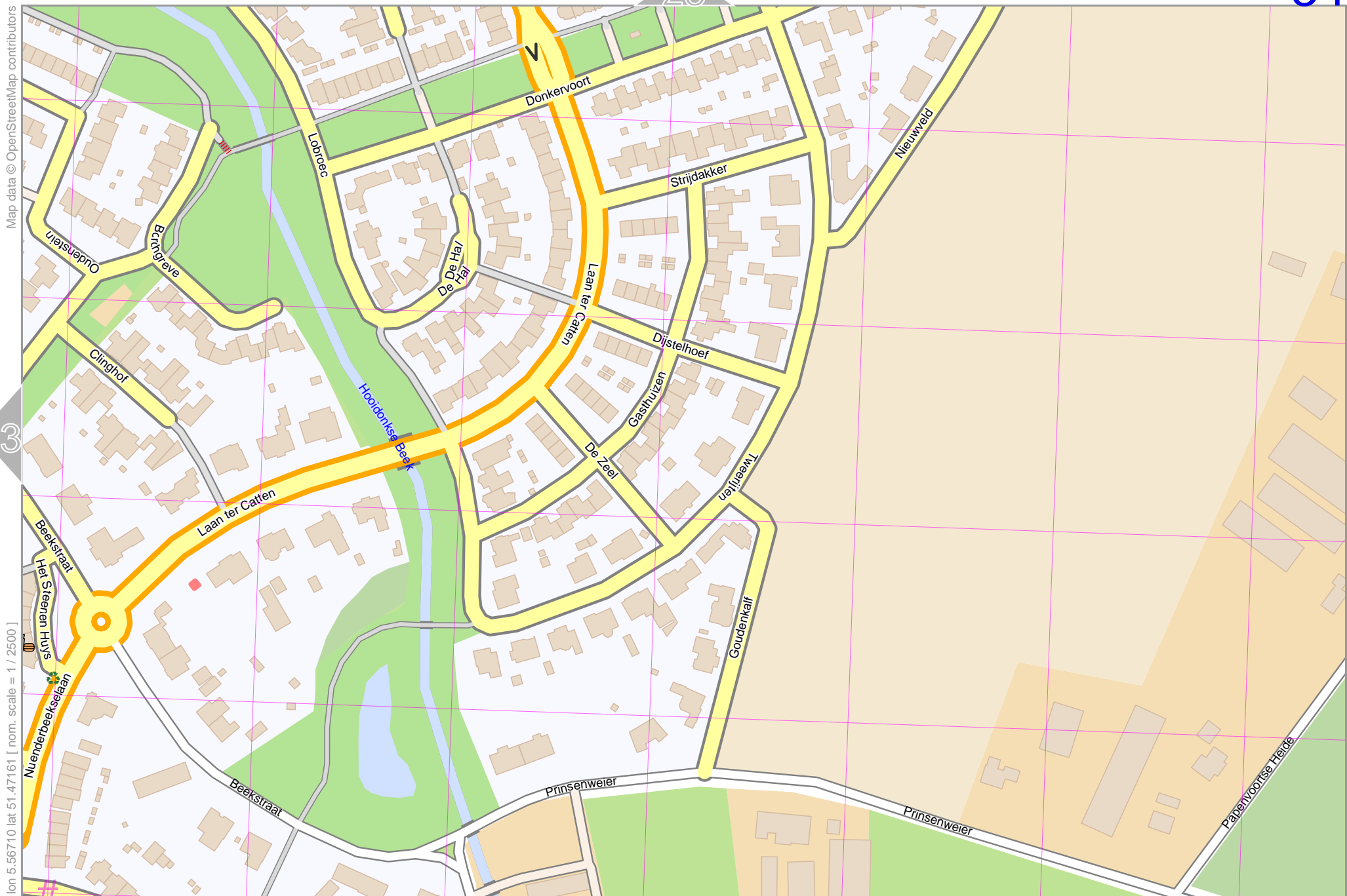
43



lon 5.55750 lat 51.47161 [nom. scale = 1 / 2500]

UTM: 31 U easting 677.70 km northing 5705.40 km
UTM-Grid-width = 100m

ap 20260609_141223 Nueneen_en_Eindhoven_5.52388_51.4614_579.pdf



lon 5.56710 lat 51.47161 [nom. scale = 1 / 2500]

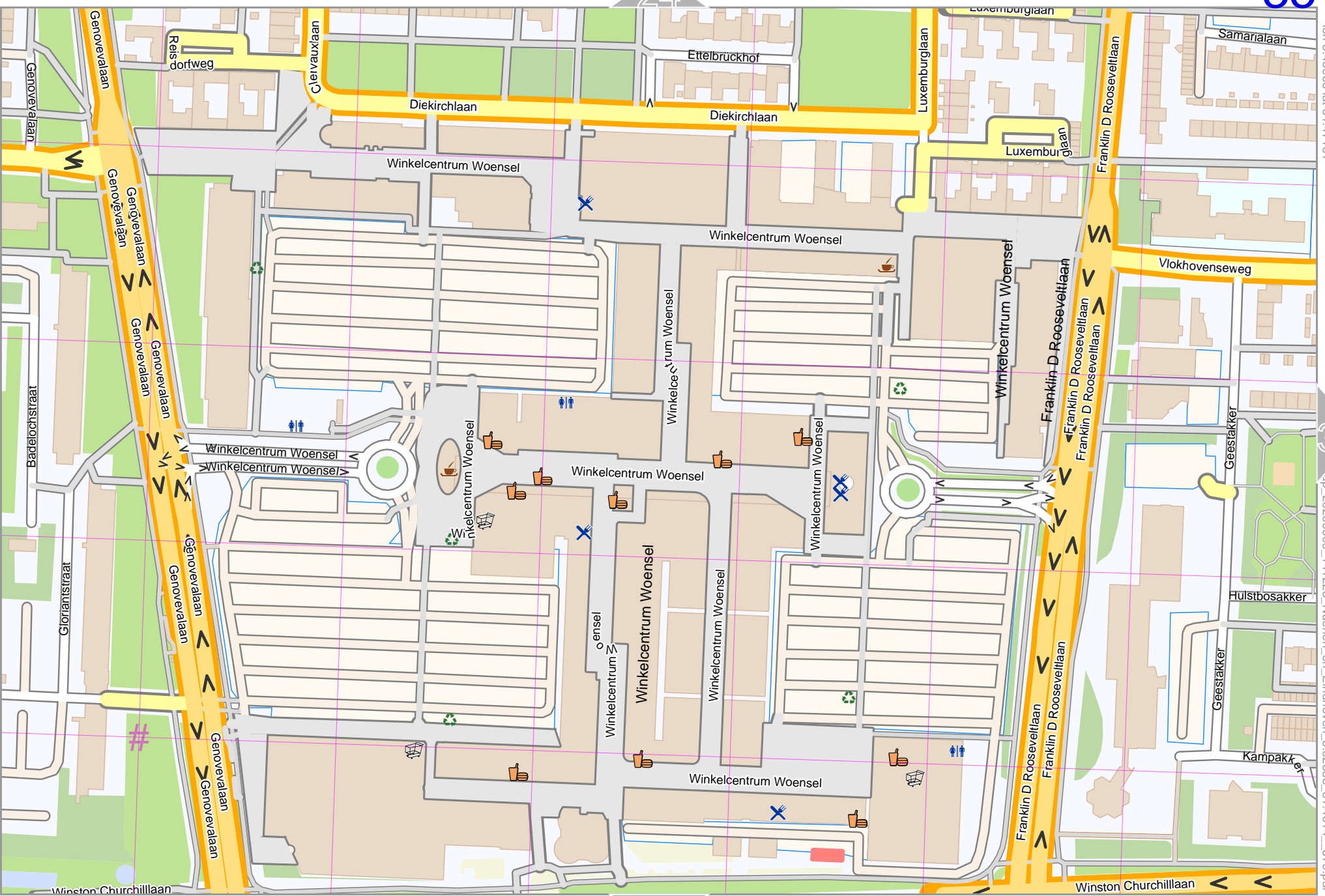
lon 5.57671 lat 51.47565

pdfmap_20260609_141223_Nuenen_en_Eindhoven_5.52388_51.4614_579.pdf

UTM: 31 U easting 678.30 km northing 5705.40 km
UTM-Grid-width = 100m

Map data © OpenStreetMap contributors

[lon 5.47106 lat 51.46756 | nom. scale = 1 / 2500]



lon 5.48066 lat 51.47161

map 20260609_141223 Nueneen_en_Eindhoven_5.52388_51.4614_579.pdf

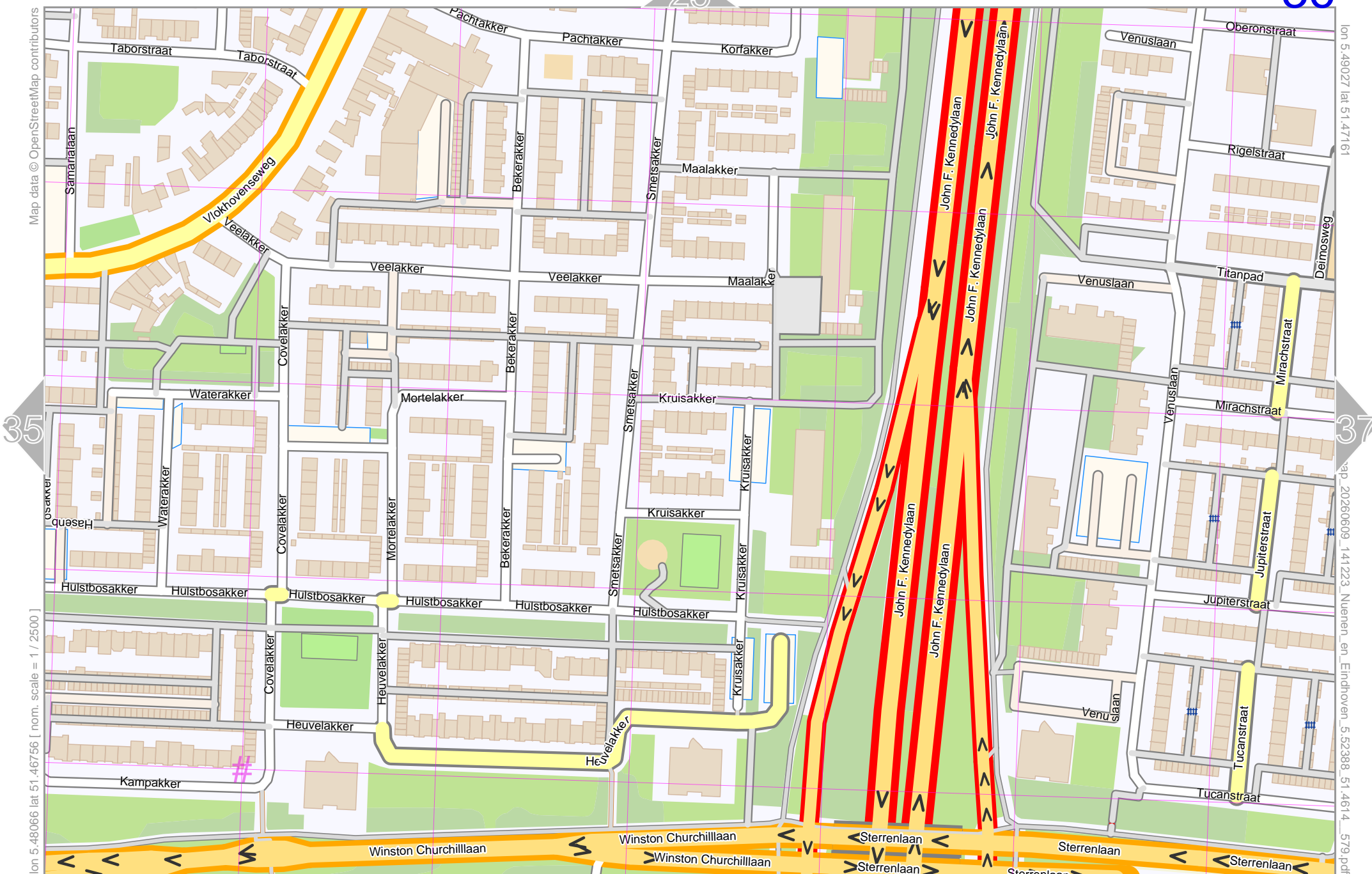
UTM: 31 U easting 671.70 km northing 5704.80 km
UTM-Grid-width = 100m

Map data © OpenStreetMap contributors

lon 5.48066 lat 51.46756 [nom. scale = 1 / 2500]

lon 5.49027 lat 51.47161

map 20260609_141223 Nueneen_en_Eindhoven_5.523388_51.4614_579.pdf



UTM: 31 U easting 672.40 km northing 5704.80 km
UTM-Grid-width = 100m

Map data © OpenStreetMap contributors

lon 5.49987 lat 51.47161

36

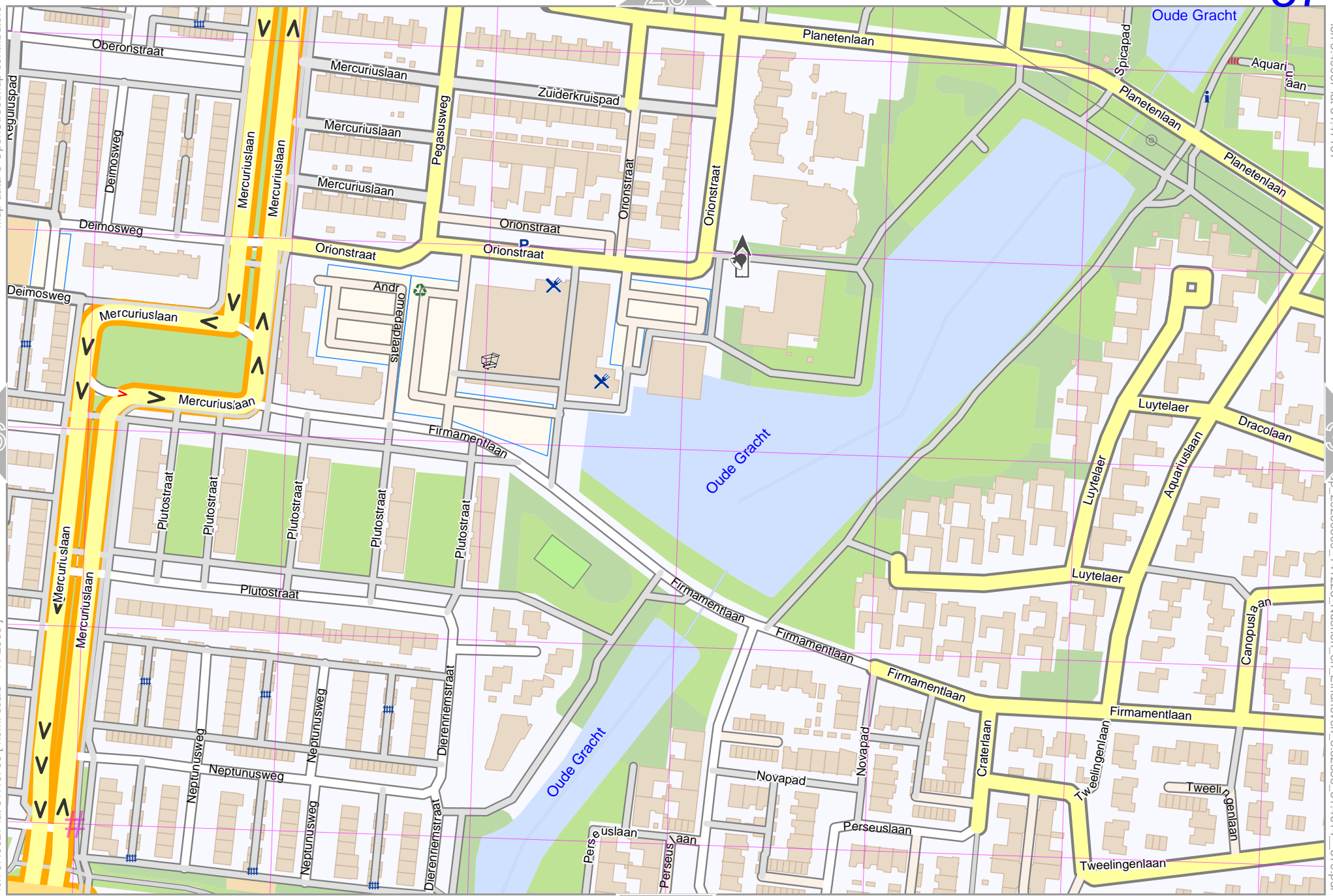
38

lon 5.49027 lat 51.46756 [nom. scale = 1 / 2500]

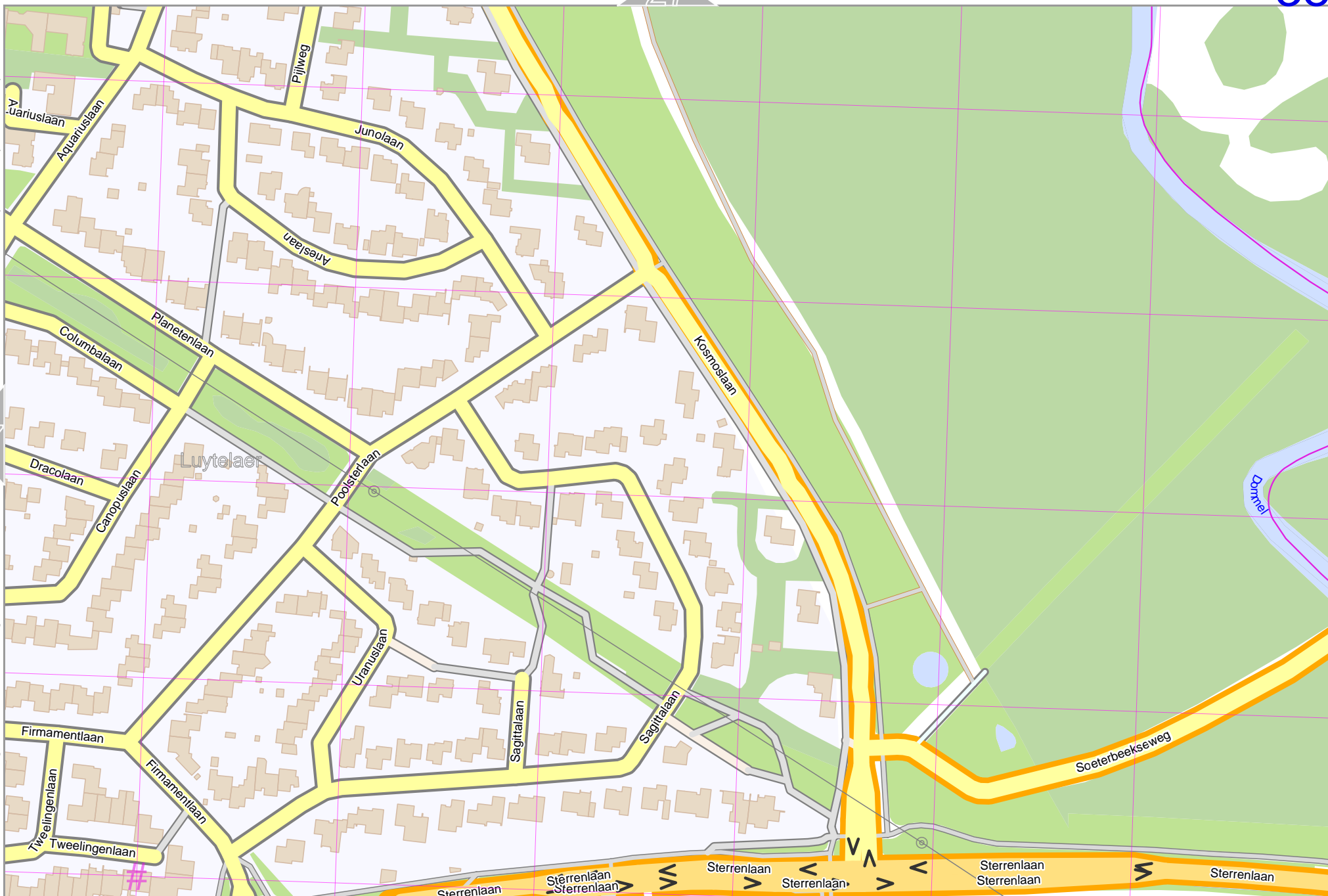
map 20260609_141223 Nueneen_en_Eindhoven_5.52388_51.4614_579.pdf

26

48



UTM: 31 U easting 673.00 km northing 5704.80 km
 UTM-Grid-width = 100m

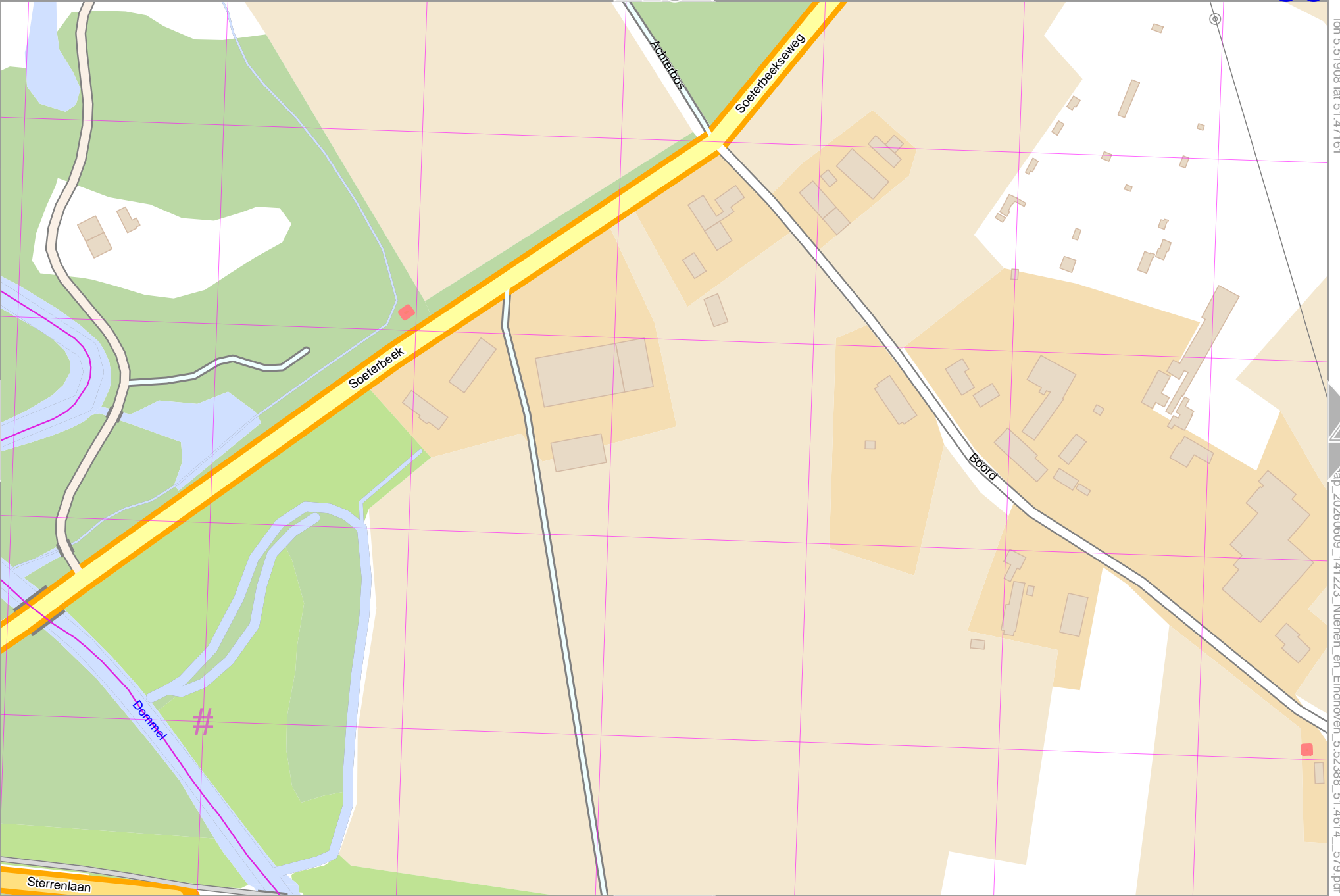


Map data © OpenStreetMap contributors

lon 5.51908 lat 51.47161

ap_20260609_141223_Nueneen_en_Eindhoven_5.523388_51.4614_579.pdf

lon 5.50947 lat 51.46756 [norm. scale = 1 / 2500]



38

28

40

50

UTM: 31 U easting 674.40 km northing 5704.90 km
UTM-Grid-width = 100m

Map data © OpenStreetMap contributors

lon 5.52868 lat 51.47161

39

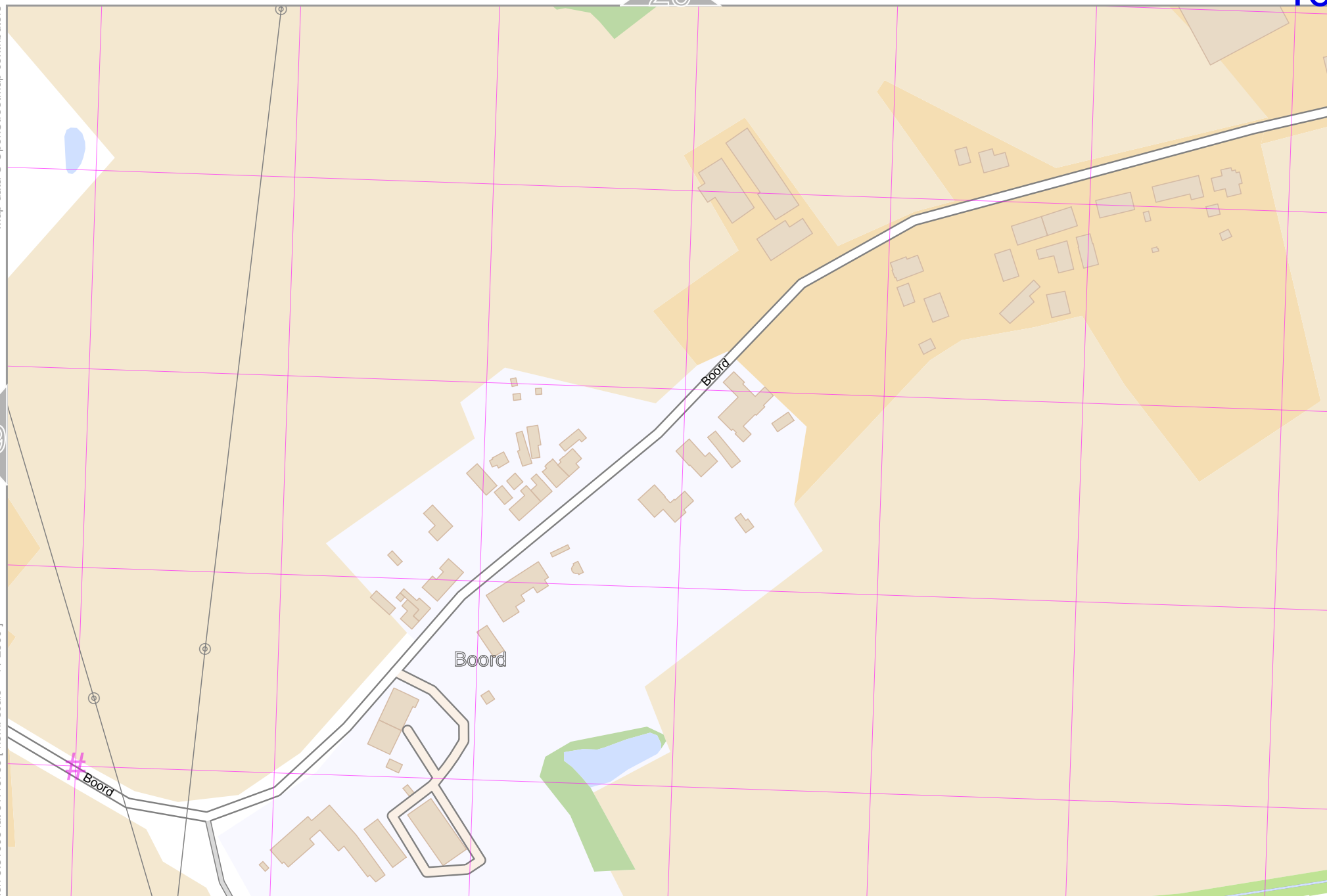
41

lon 5.51908 lat 51.46756 [nom. scale = 1 / 2500]

map_20260609_141223_Nueneen_en_Eindhoven_5.52388_51.4614_579.pdf

UTM: 31 U easting 675.00 km northing 5704.90 km
UTM-Grid-width = 100m

51



Map data © OpenStreetMap contributors

lon 5.53829 lat 51.47161

40

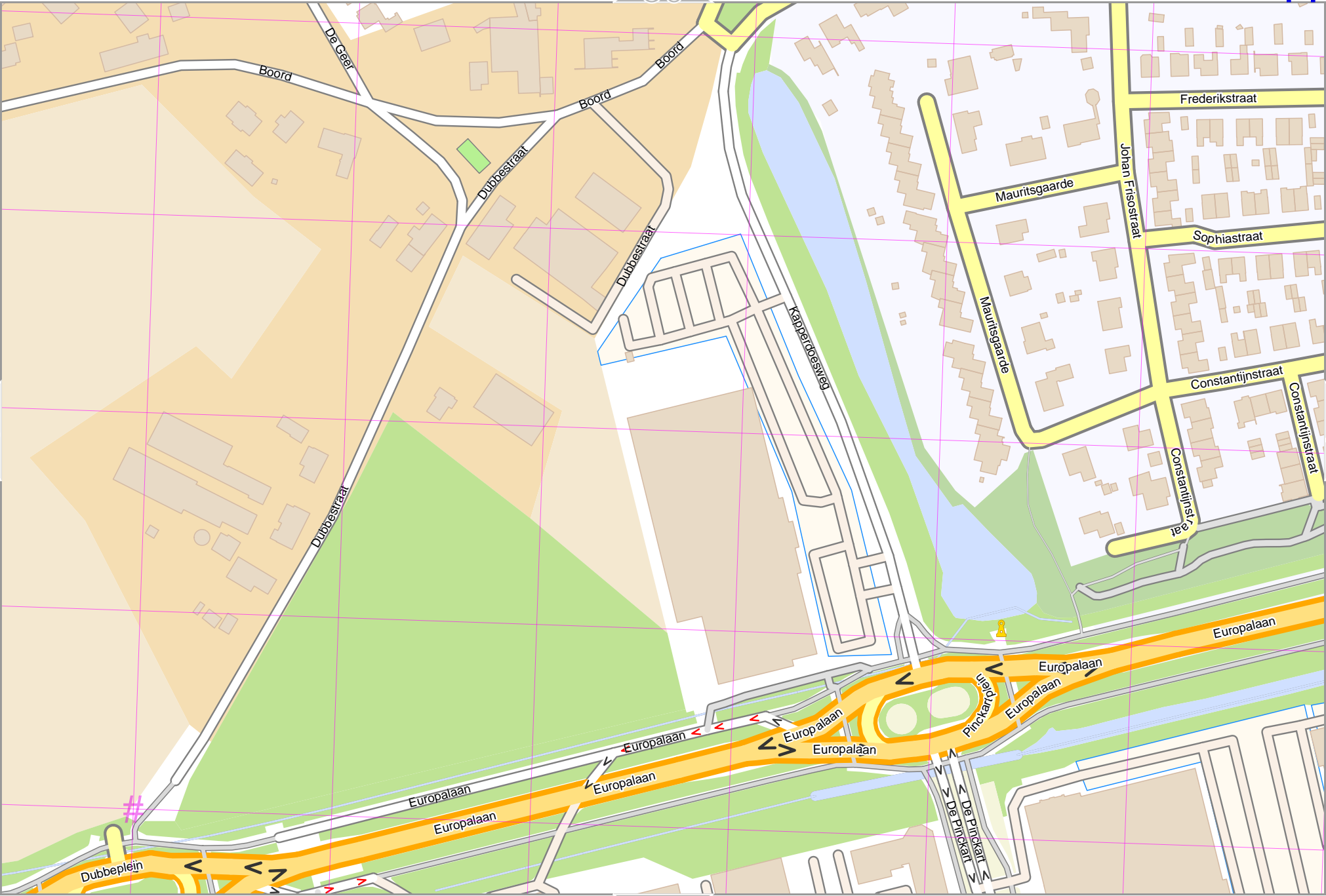
42

lon 5.52868 lat 51.46756 [nom. scale = 1 / 2500]

map 20260609_141223_Nueneen_en_Eindhoven_5.52388_51.4614_579.pdf

30

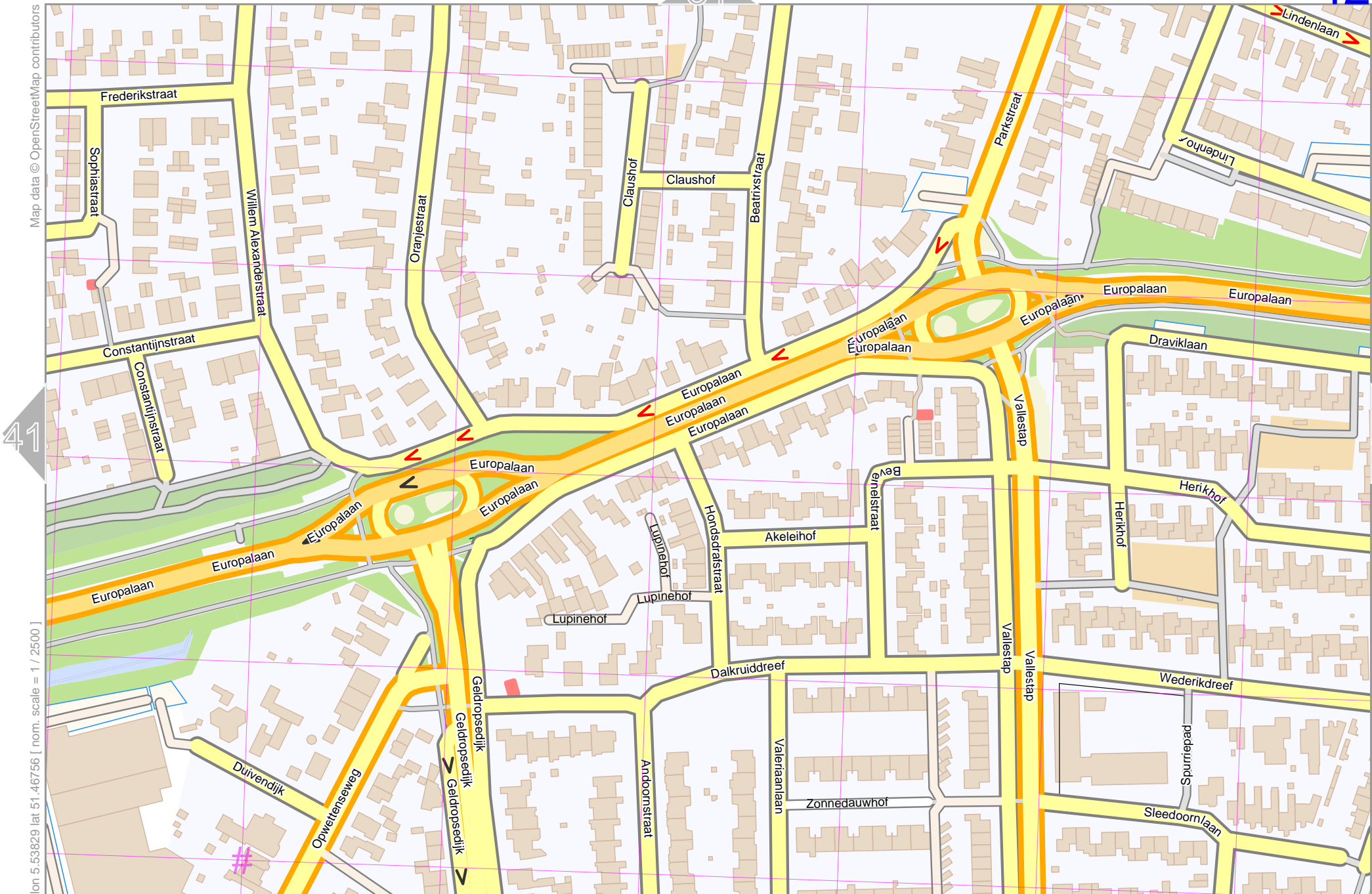
52



UTM: 31 U easting 675.70 km northing 5704.90 km
UTM-Grid-width = 100m

Map data © OpenStreetMap contributors

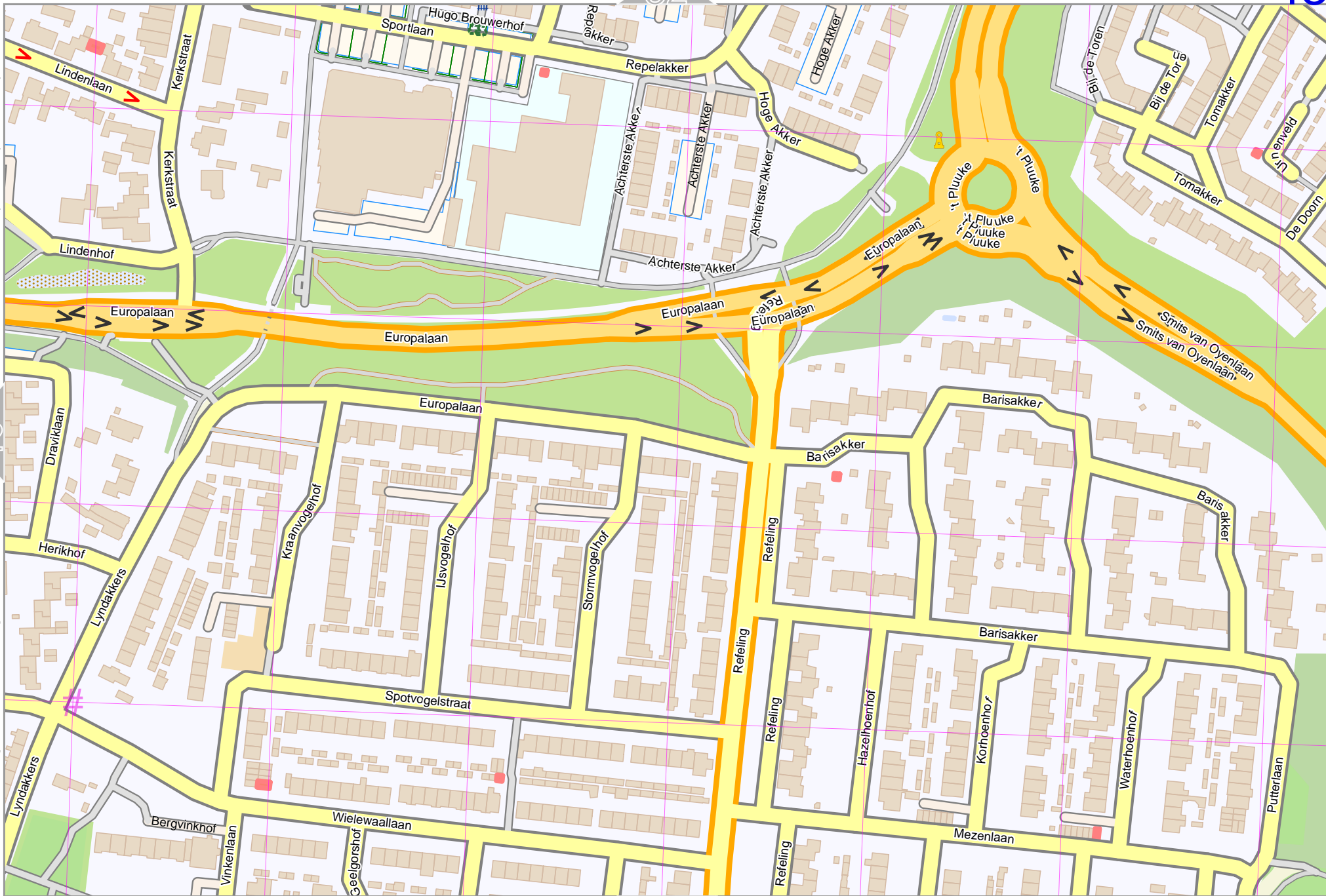
lon 5.54769 lat 51.47161



lon 5.53829 lat 51.46756 [nom. scale = 1 / 25000]

map 20260609_141223 Nueneen_en_Eindhoven_5.52388_51.4614_579.pdf

UTM: 31 U easting 676.40 km northing 5704.90 km
UTM-Grid-width = 100m



Nuene en Eindhoven

44

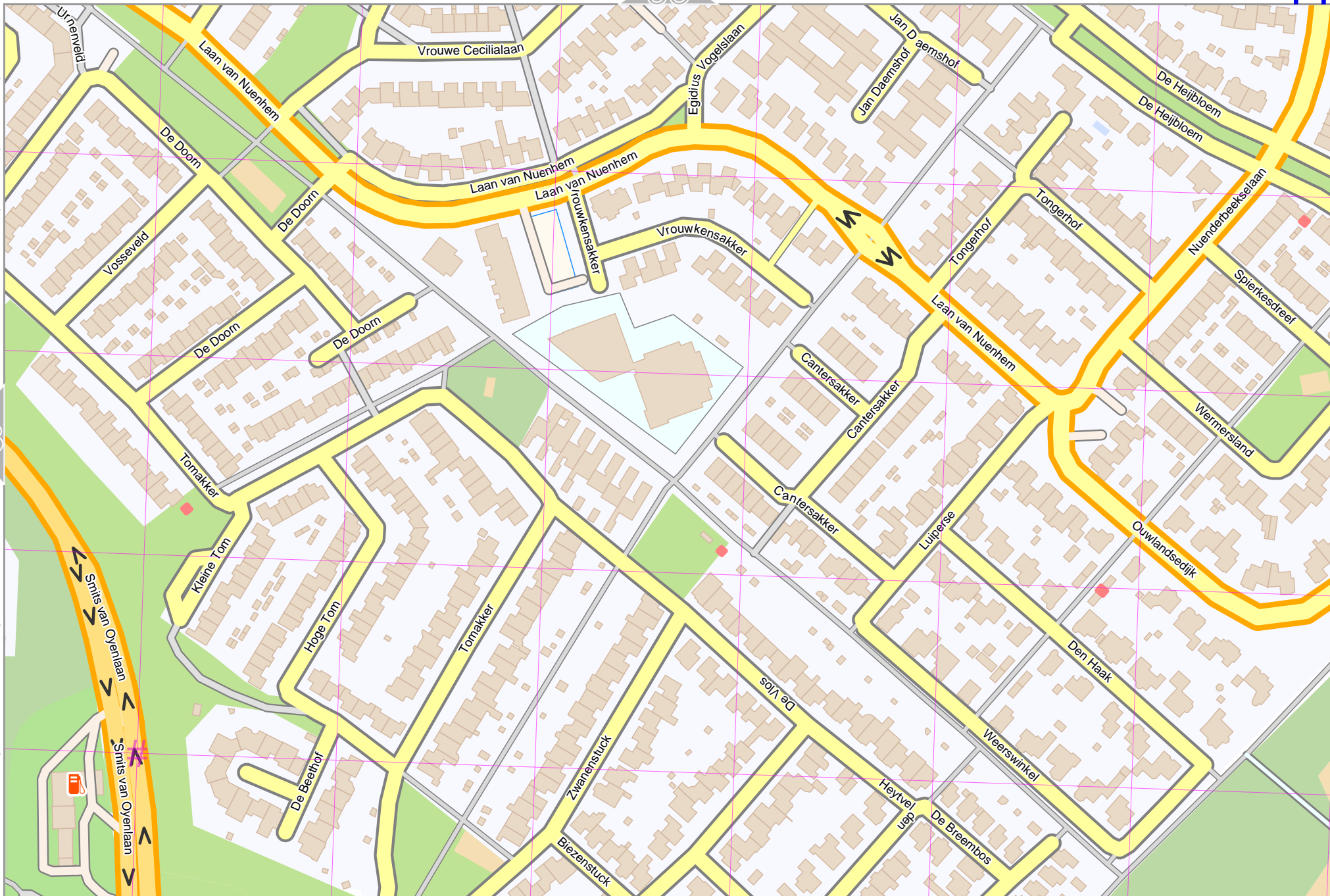
top

Map data © OpenStreetMap contributors

lon 5.55750 lat 51.46756 [nom. scale = 1 / 25000]

lon 5.56710 lat 51.47161

map 20260609_141223 Nuene en Eindhoven_5:52398_51:4614_579.pdf



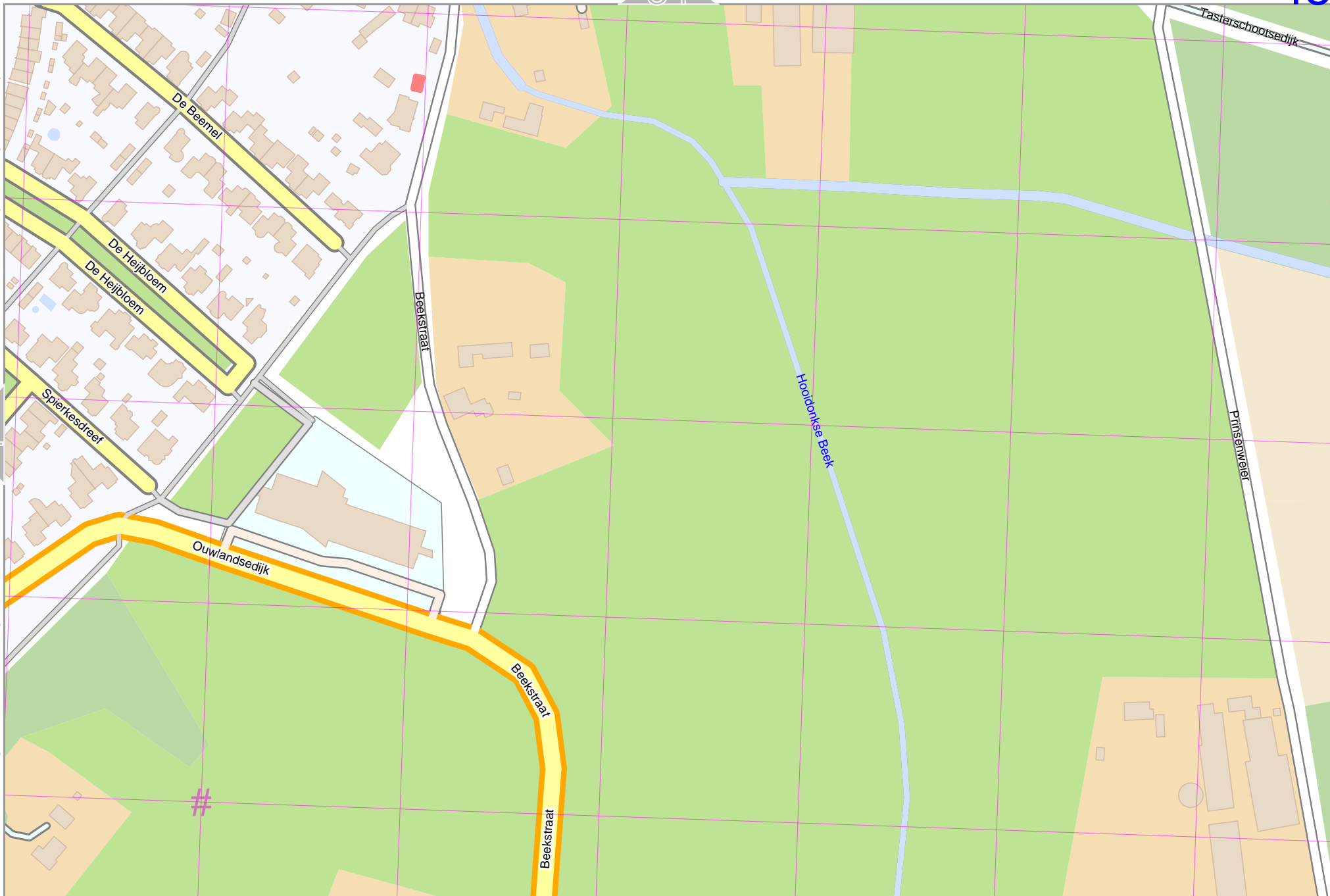
UTM: 31 U easting 677.70 km northing 5705.00 km
UTM-Grid-width = 100m

55

Map data © OpenStreetMap contributors

44

lon 5.56710 lat 51.46756 [nom. scale = 1 / 2500]

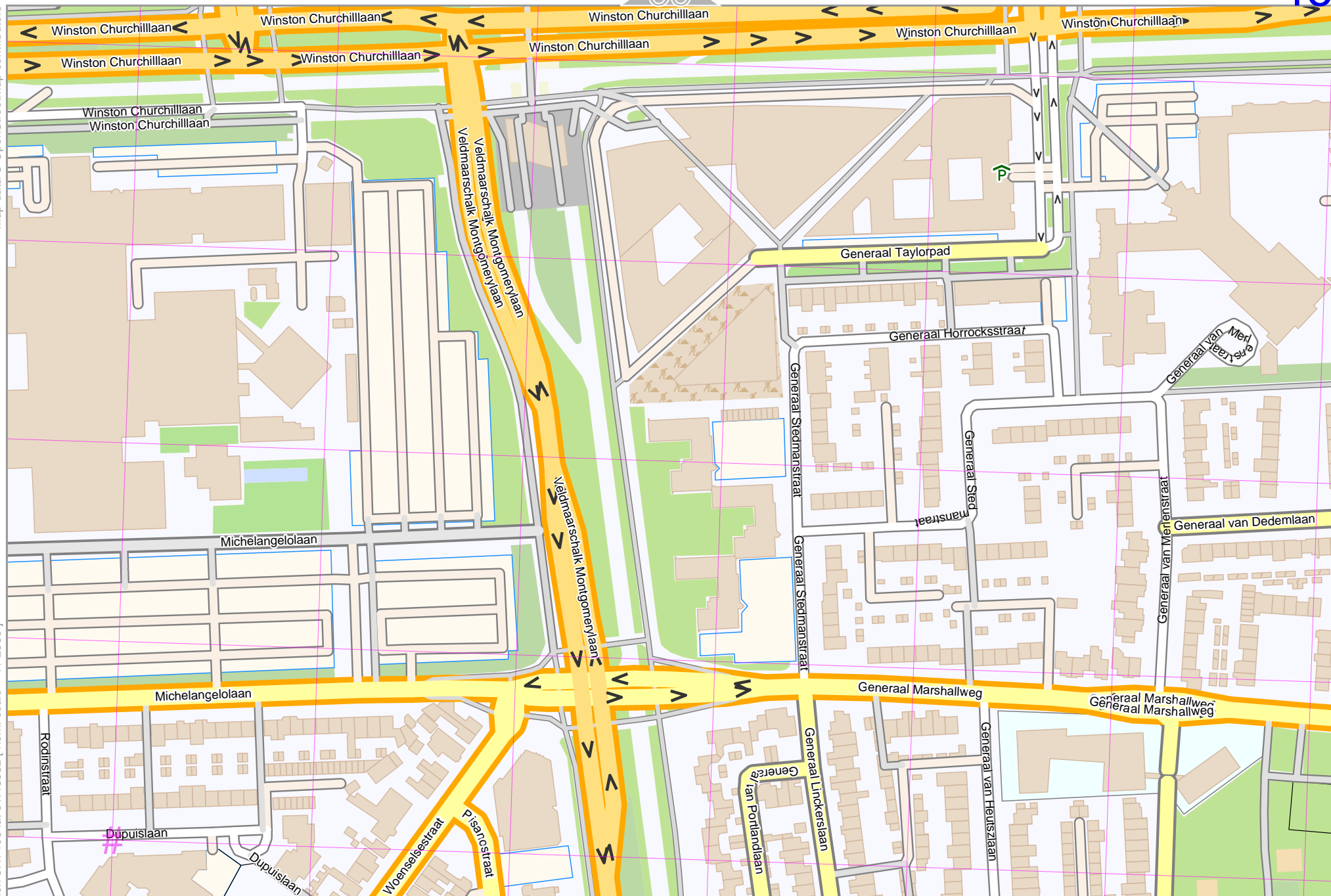


UTM: 31 U easting 678.40 km northing 5705.00 km
UTM-Grid-width = 100m

Map data © OpenStreetMap contributors

lon 5.47106 lat 51.46352 [nom. scale = 1 / 2500]

UTM: 31 U easting 671.70 km northing 5704.30 km
UTM-Grid-width = 100m



lon 5.48066 lat 51.46756

ap 20260609_141223_Nueneen_en_Eindhoven_5.52388_51.4614_579.pdf

Map data © OpenStreetMap contributors

lon 5.49027 lat 51.46756

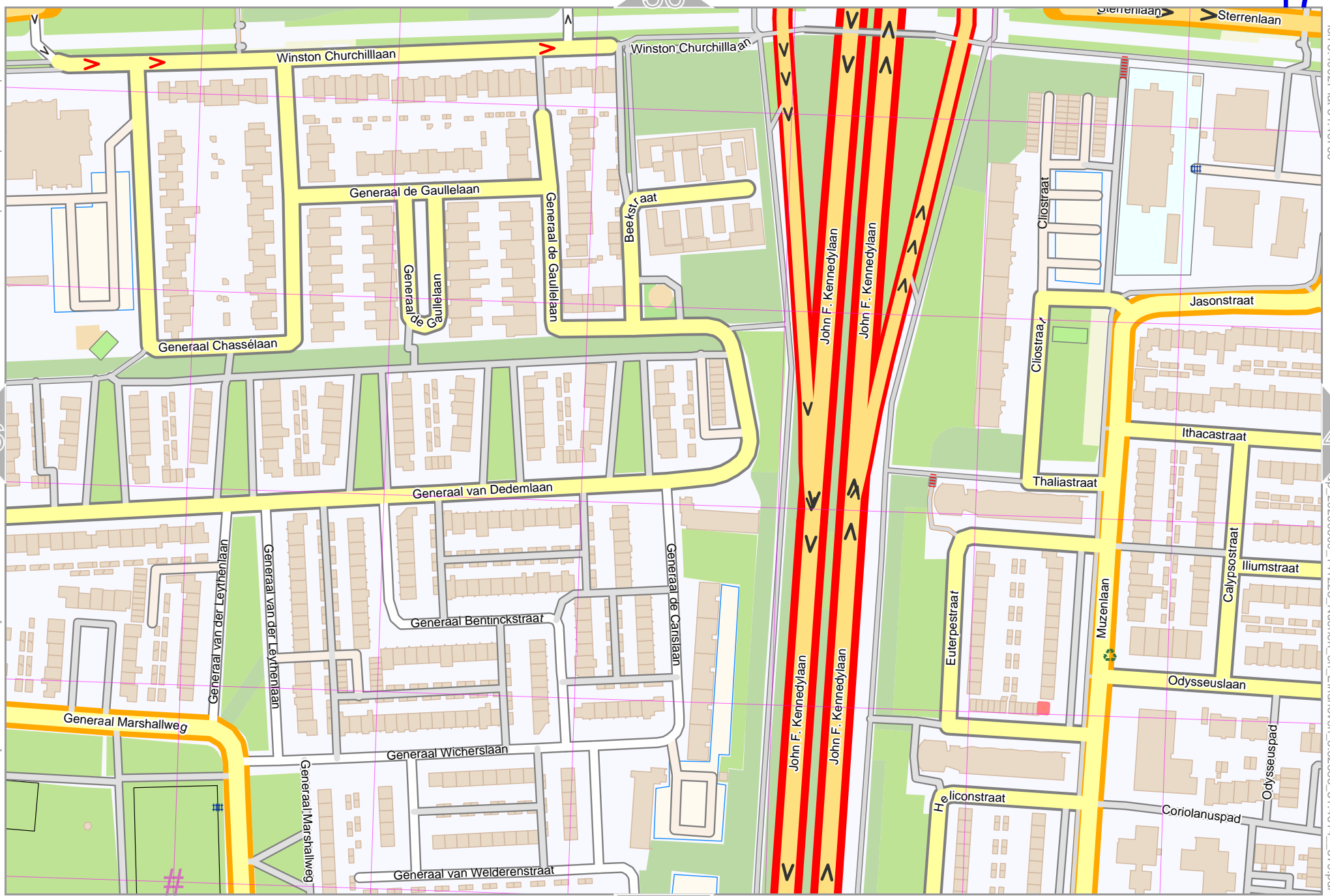
46

48

lon 5.48066 lat 51.46352 [nom. scale = 1 / 2500]

map 20260609_141223_Nueneen_en_Eindhoven_5.52388_51.4614_579.pdf

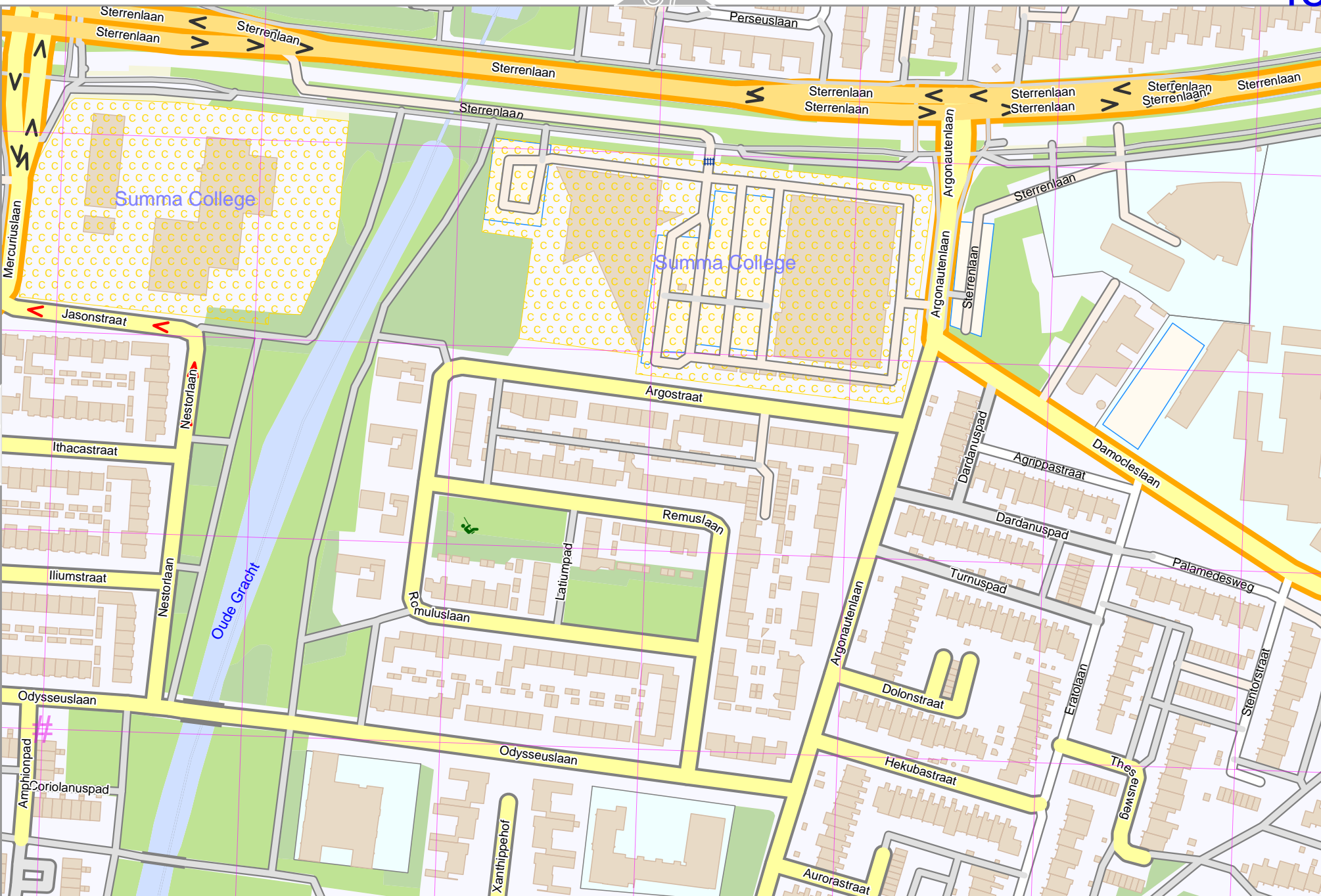
UTM: 31 U easting 672.40 km northing 5704.30 km
UTM-Grid-width = 100m



58

Map data © OpenStreetMap contributors

lon 5.49027 lat 51.46352 [nom. scale = 1 / 2500]



lon 5.49987 lat 51.46756

ap 20260609_141223 Nueneen_en_Eindhoven_5:52388_51:4614_579.pdf

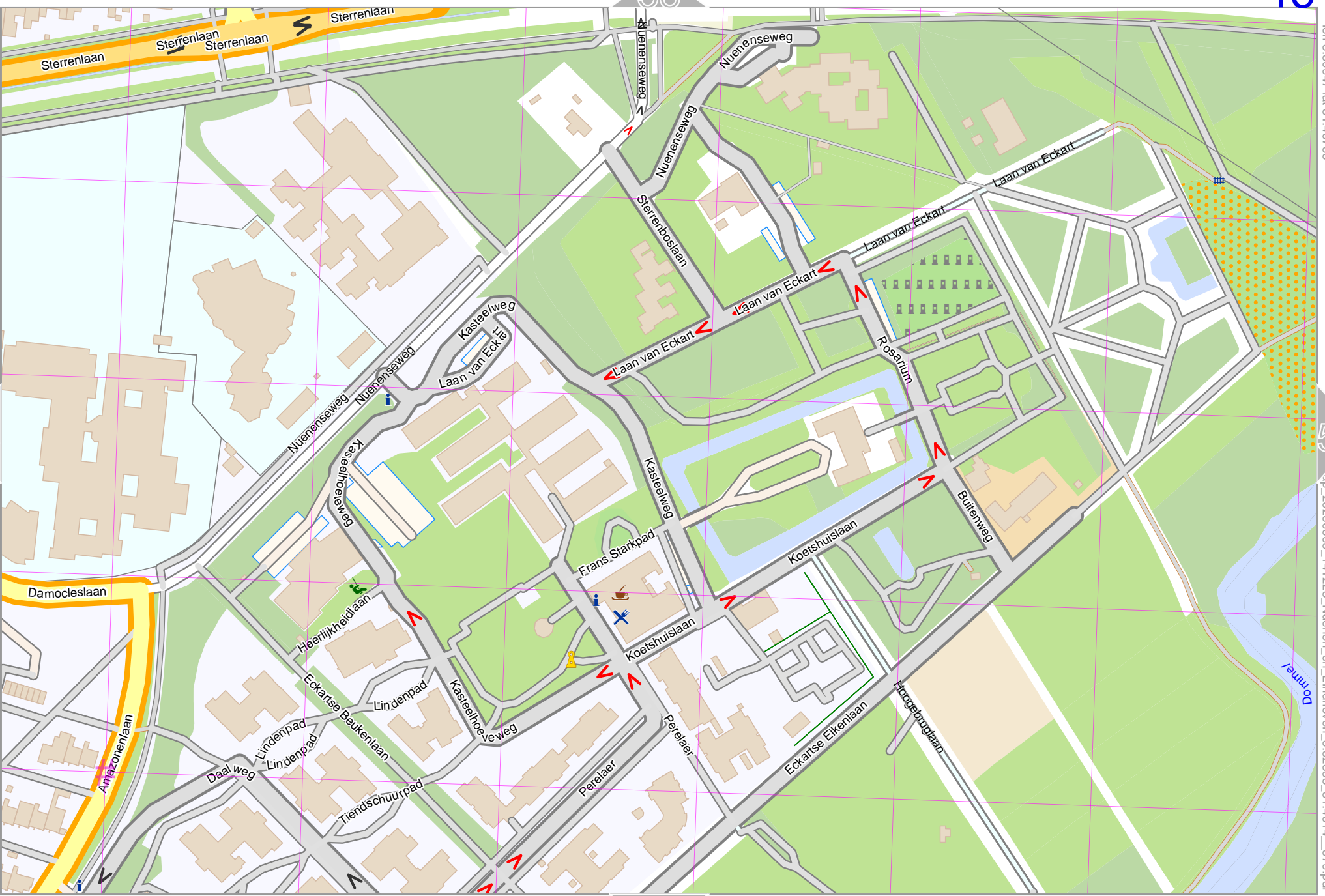
UTM: 31 U easting 673.00 km northing 5704.40 km
UTM-Grid-width = 100m

Map data © OpenStreetMap contributors

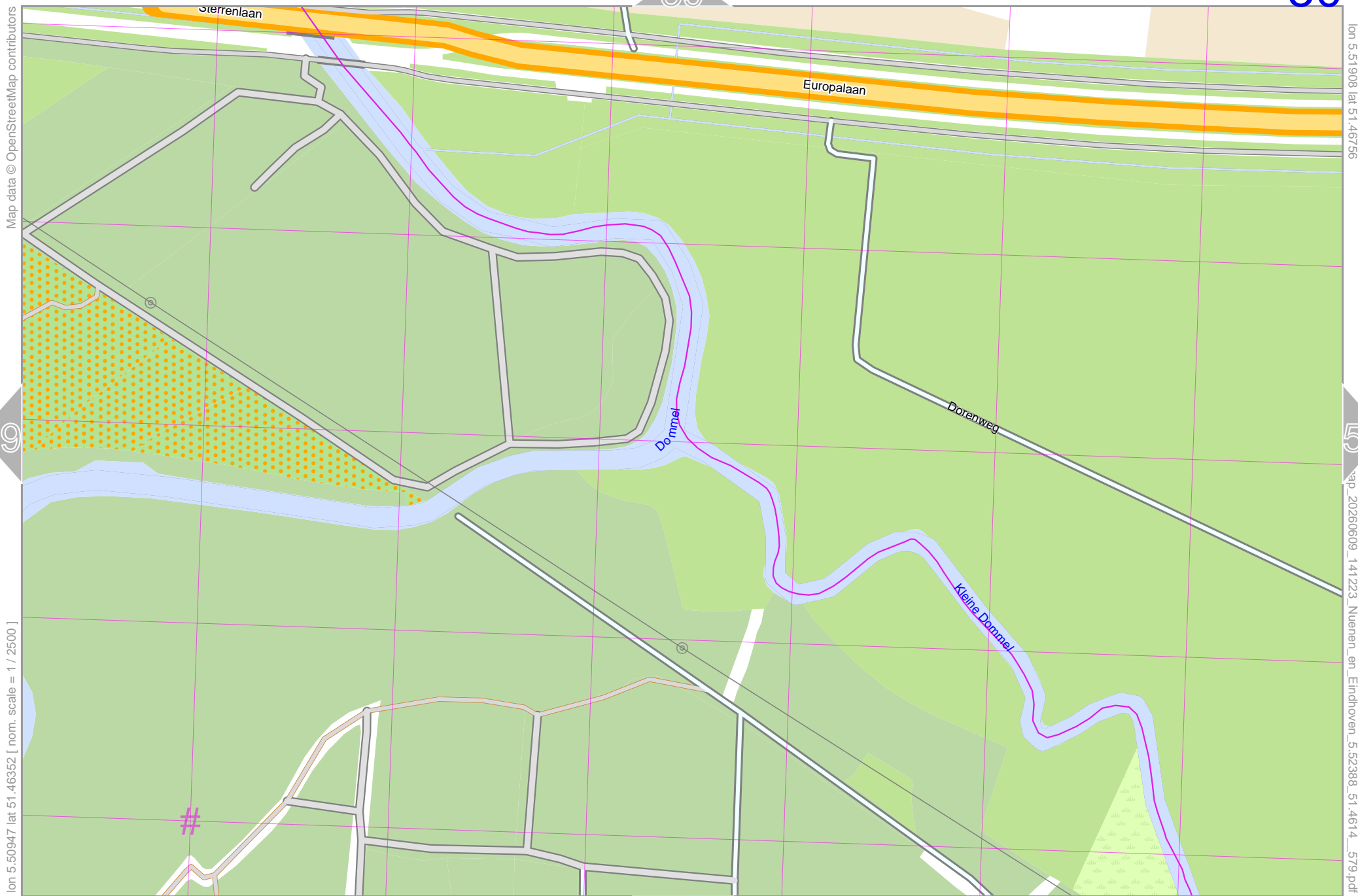
lon 5.49987 lat 51.46352 [nom. scale = 1 / 2500]

lon 5.50947 lat 51.46756

map 20260609_141223_Nueneen_en_Eindhoven_5.52388_51.4614_579.pdf



UTM: 31 U easting 673.70 km northing 5704.40 km
UTM-Grid-width = 100m



Map data © OpenStreetMap contributors

lon 5.51908 lat 51.46756

49

51

lon 5.50947 lat 51.46352 [nom. scale = 1 / 2500]

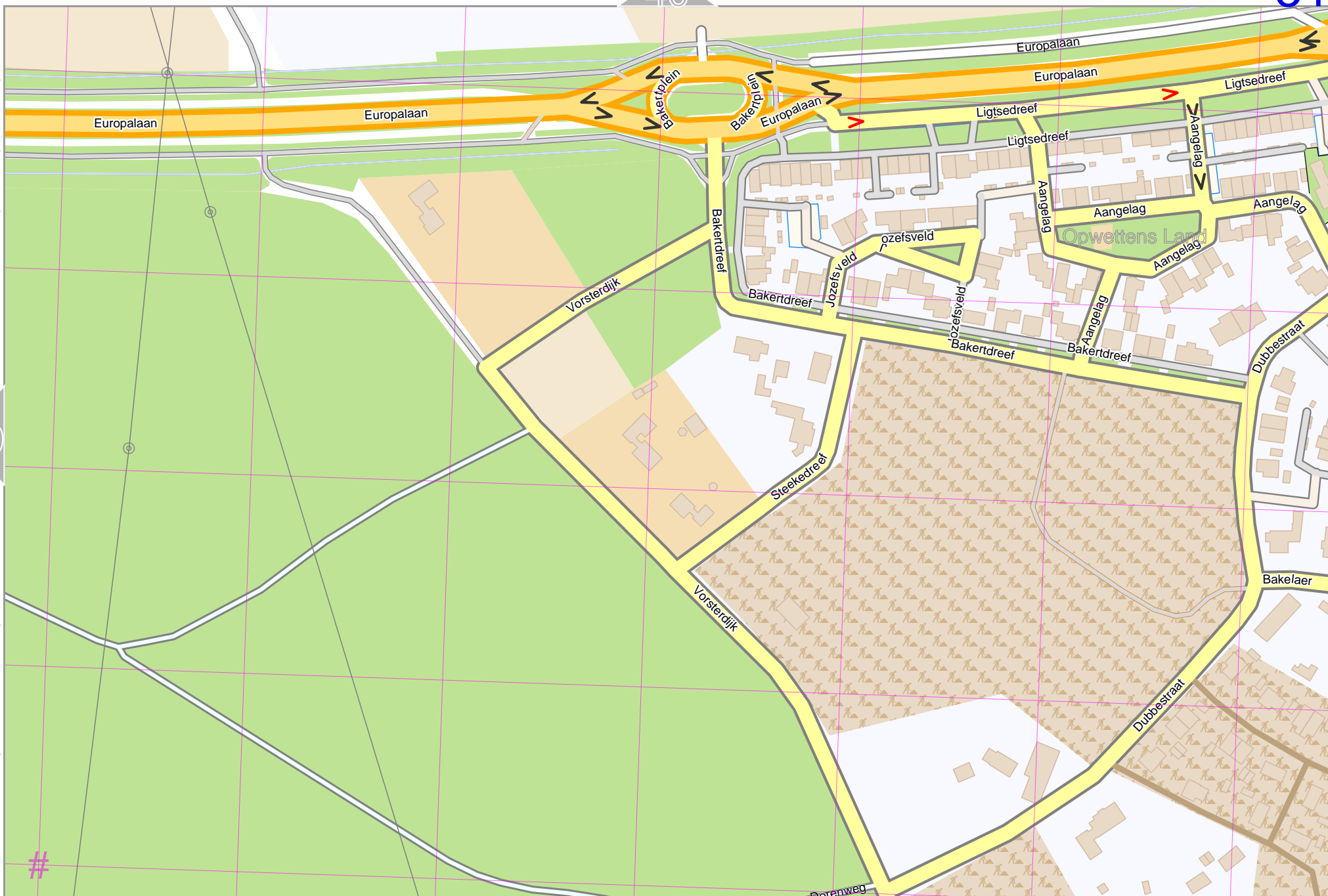
map_20260609_141223_Nueneen_en_Eindhoven_5.52388_51.4614_579.pdf

UTM: 31 U easting 674.40 km northing 5704.40 km
UTM-Grid-width = 100m

61

Map data © OpenStreetMap contributors

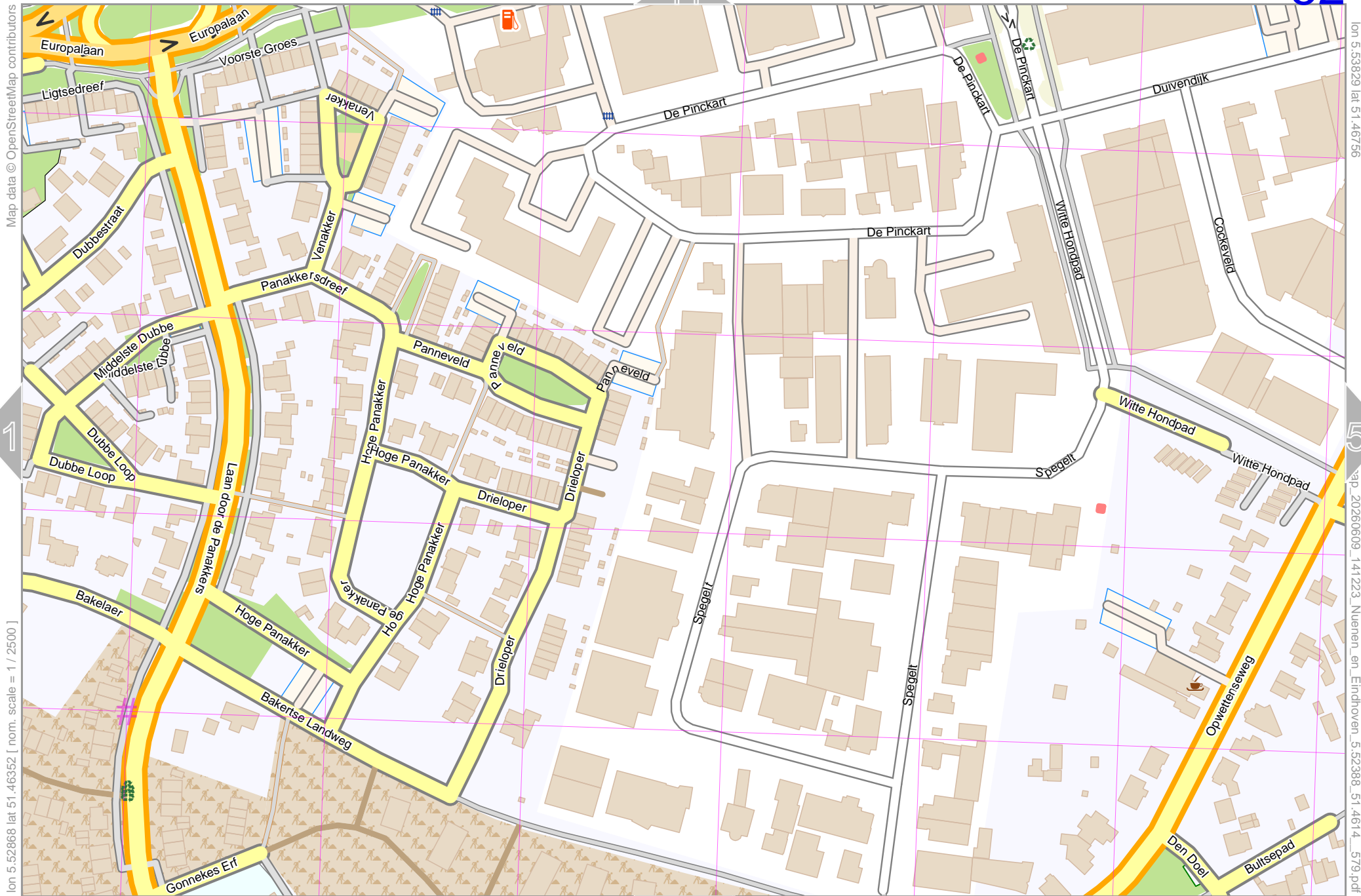
lon 5.51908 lat 51.46352 [nom. scale = 1 / 2500]



UTM: 31 U easting 675.00 km northing 5704.40 km
UTM-Grid-width = 100m

lon 5.52888 lat 51.46756

map 20260609_141223 Nueneen_en_Eindhoven_5.52388_51.4614_579.pdf



Map data © OpenStreetMap contributors

lon 5.52868 lat 51.46352 [nom. scale = 1 / 2500]

UTM: 31 U easting 675.70 km northing 5704.50 km
UTM-Grid-width = 100m

lon 5.53829 lat 51.46756

map 20260609_141223 Nueneen_en_Eindhoven_5.523388_51.4614_579.pdf

41

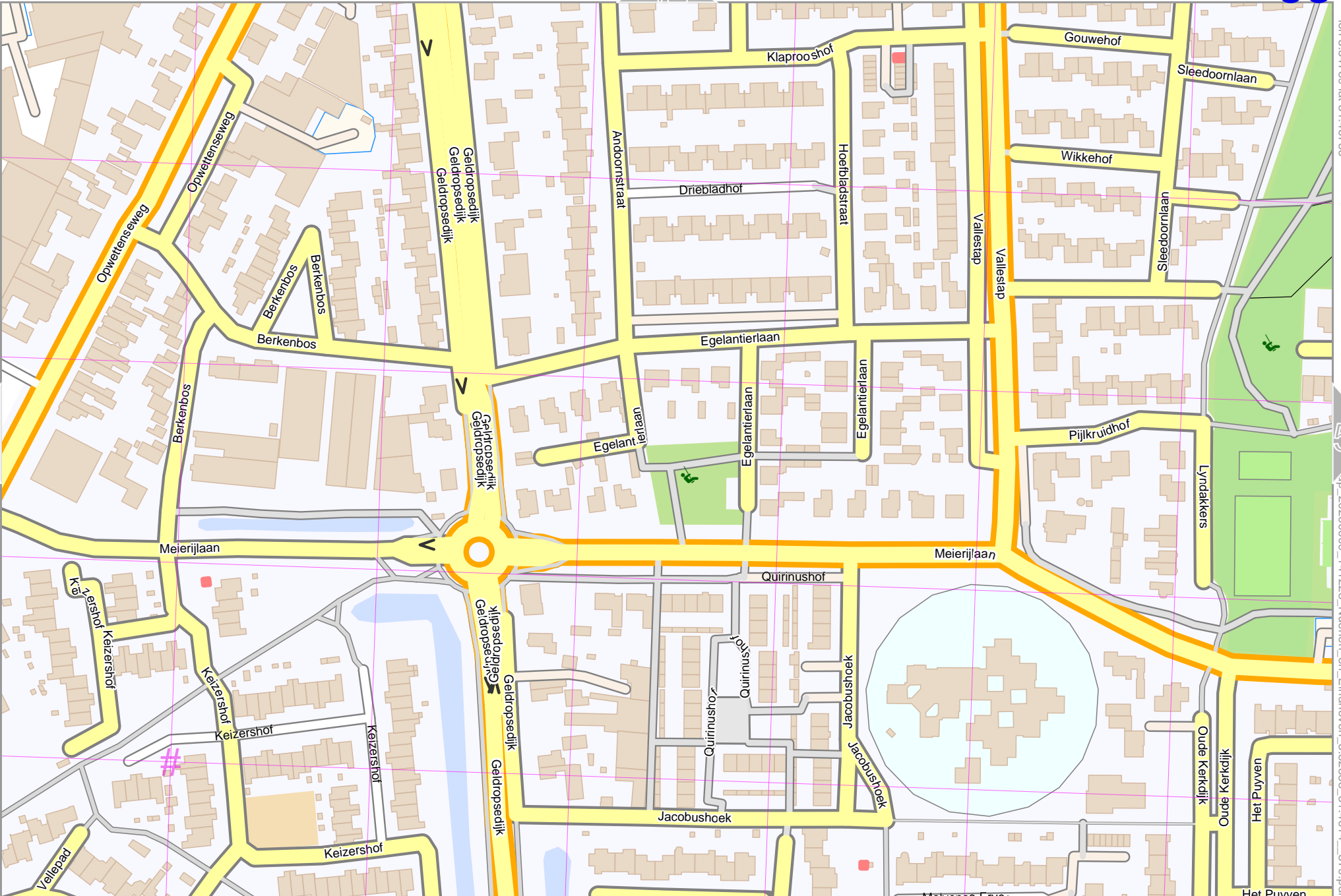
51

53

63

Map data © OpenStreetMap contributors

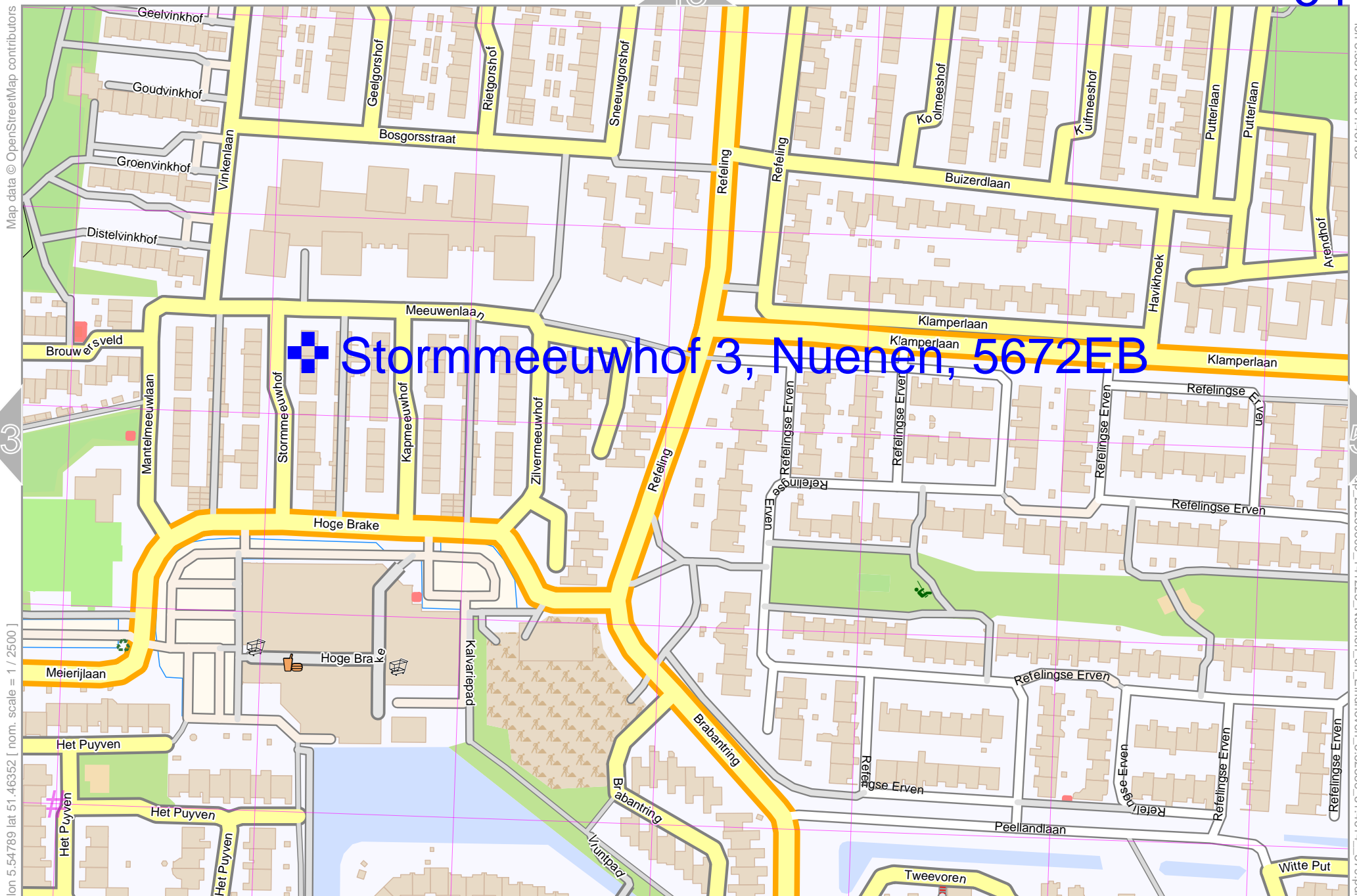
lon 5.53829 lat 51.46352 [nom. scale = 1 / 25000]



UTM: 31 U easting 676.40 km northing 5704.50 km
 UTM-Grid-width = 100m

lon 5.54789 lat 51.46756

map 20260609_141223 Nueneen_en_Eindhoven_5.52388_51.4614_579.pdf



Stormmeuwhof 3, Nuenen, 5672EB

Map data © OpenStreetMap contributors

lon 5.55750 lat 51.46756

53

55

lon 5.54789 lat 51.46352 [nom. scale = 1 / 2500]

map 20260609_141223_Nuenen_en_Eindhoven_5.52388_51.4614_579.pdf

43

65

UTM: 31 U easting 677.00 km northing 5704.50 km
UTM-Grid-width = 100m



lon 5.55750 lat 51.46352 [nom. scale = 1 / 2500]

lon 5.56710 lat 51.46756
map_20260609_141223_Nueneen_en_Eindhoven_5.52388_51.4614_579.pdf

UTM: 31 U easting 677.70 km northing 5704.50 km
UTM-Grid-width = 100m

Map data © OpenStreetMap contributors

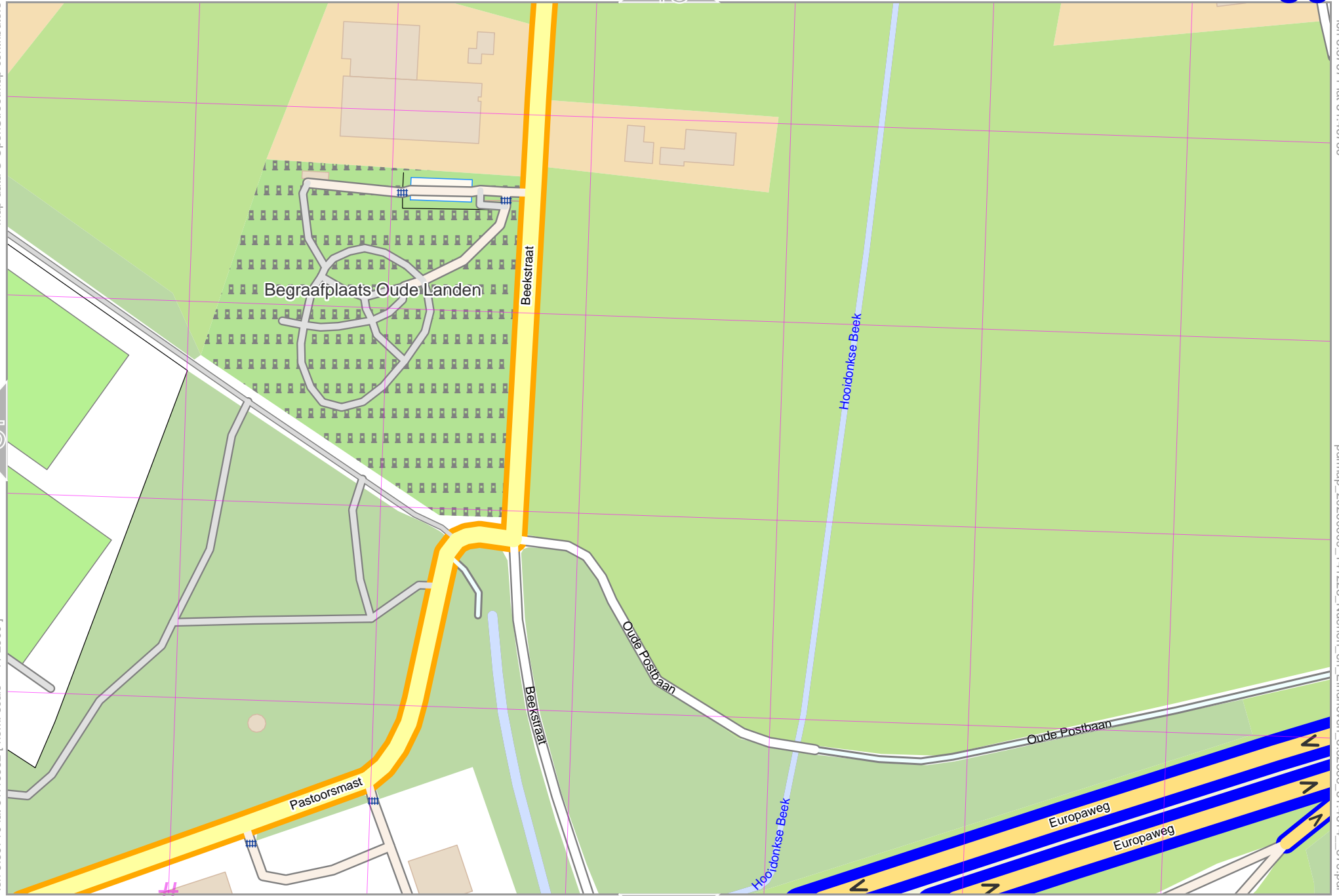
lon 5.57671 lat 51.46756

pdfmap_20260609_141223_Nueneen_en_Eindhoven_5.523388_51.4614_579.pdf

55

lon 5.56710 lat 51.46352 [nom. scale = 1 / 2500]

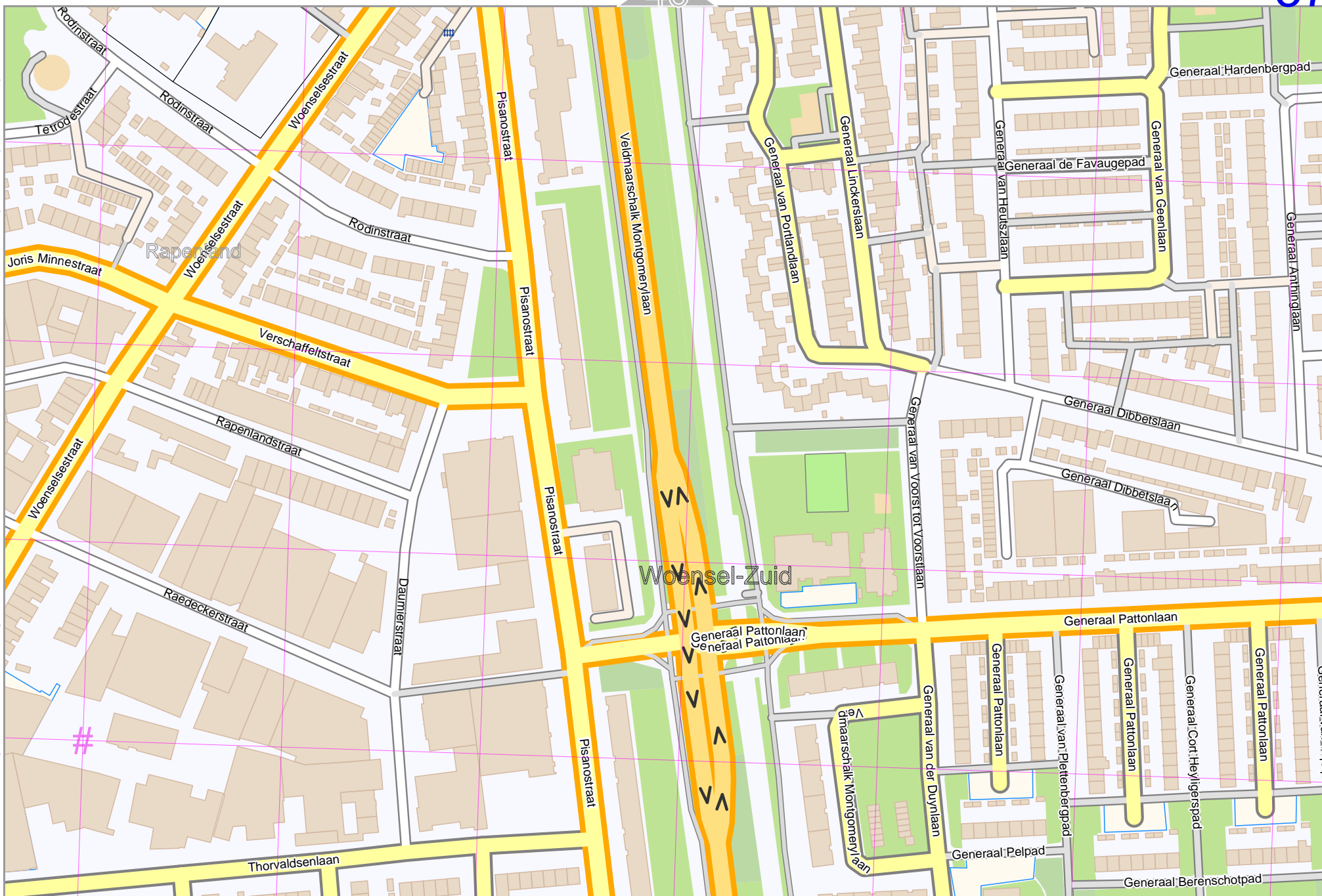
UTM: 31 U easting 678.46 km northing 5704.50 km
UTM-Grid-width = 100m



67

Map data © OpenStreetMap contributors

[lon 5.47106 lat 51.45948 | nom. scale = 1 / 25000



lon 5.48066 lat 51.46352

map 20260609_141223 Nueneen_en_Eindhoven_5.52388_51.4614_579.pdf

UTM: 31 U easting 671.70 km northing 5703.90 km
UTM-Grid-width = 100m

Map data © OpenStreetMap contributors

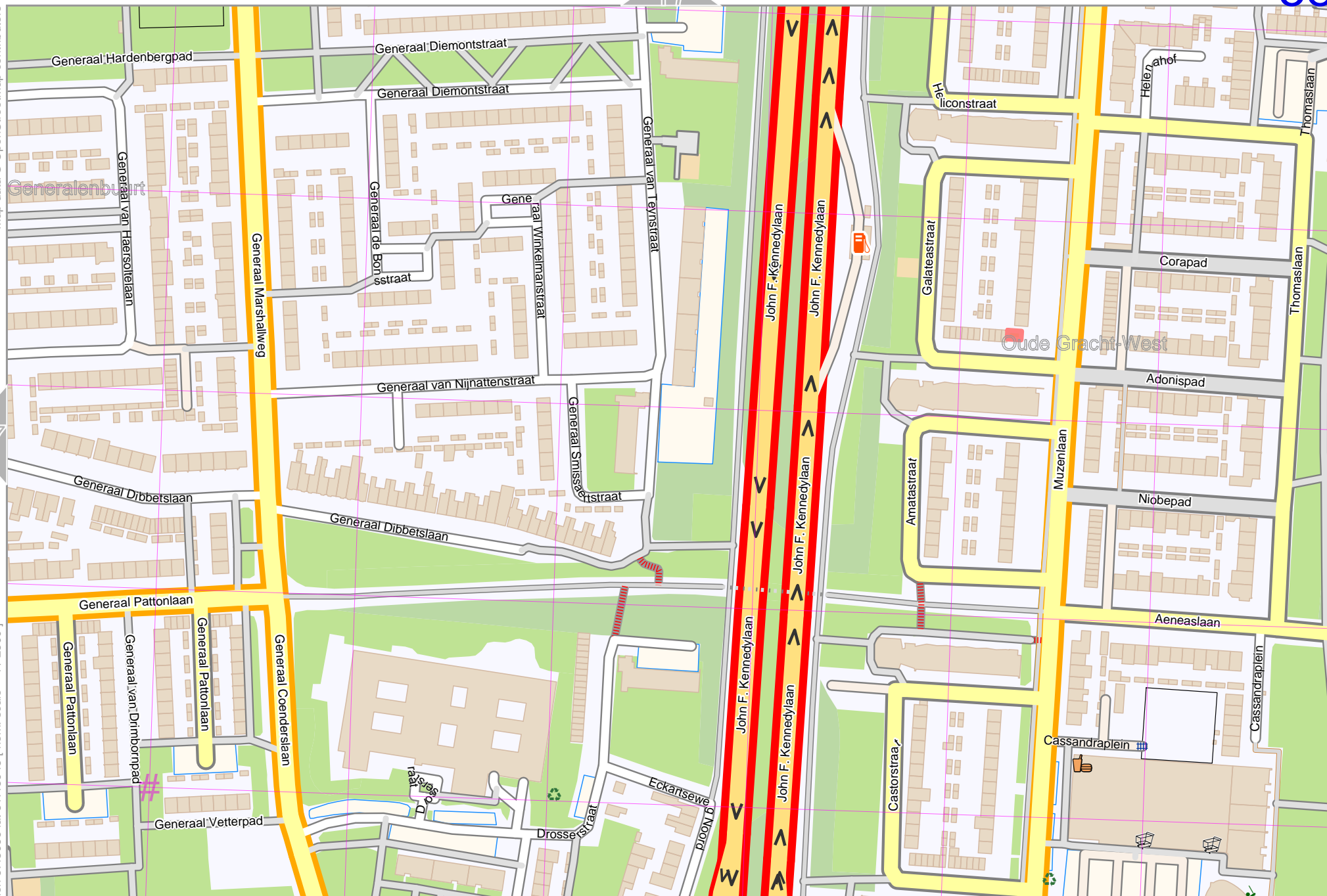
57

59

[lon 5.48066 lat 51.45948 | nom. scale = 1 / 25000

map 20260609_141223_Nueneen_en_Eindhoven_5:52388_51:4614_579.pdf

UTM: 31 U easting 672.40 km northing 5703.90 km
UTM-Grid-width = 100m



47

69

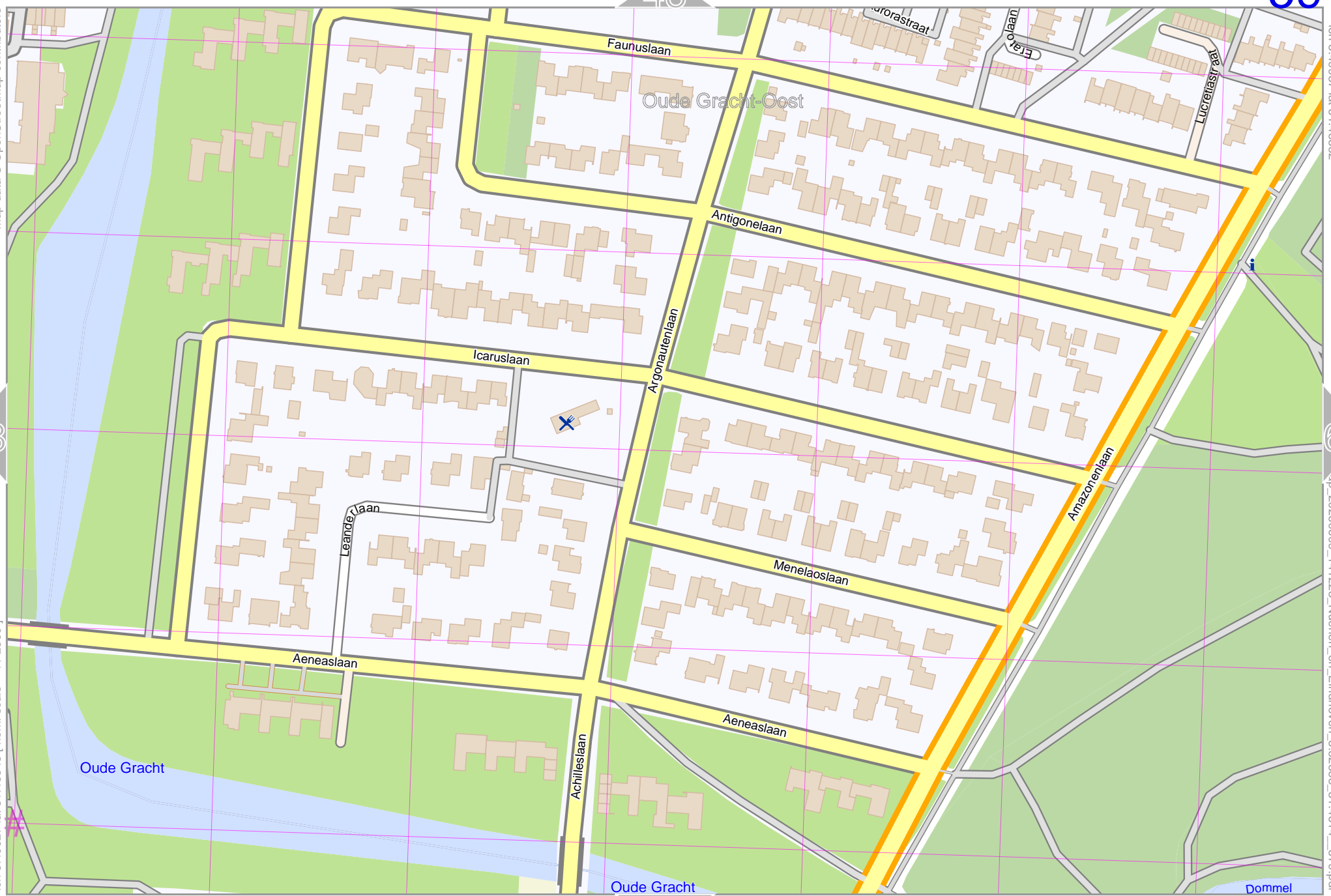
Map data © OpenStreetMap contributors

lon 5.49987 lat 51.46352

lon 5.49027 lat 51.45948 [nom. scale = 1 / 2500]

map 20260609_141223_Nueneen_en_Eindhoven_5:52388_51:4614_579.pdf

UTM: 31 U easting 673.00 km northing 5703.90 km
UTM-Grid-width = 100m



58

60

48

70

Map data © OpenStreetMap contributors

lon 5.49987 lat 51.45948 [nom. scale = 1 / 2500]

UTM: 31 U easting 673.70 km northing 5703.90 km
UTM-Grid-width = 100m

49

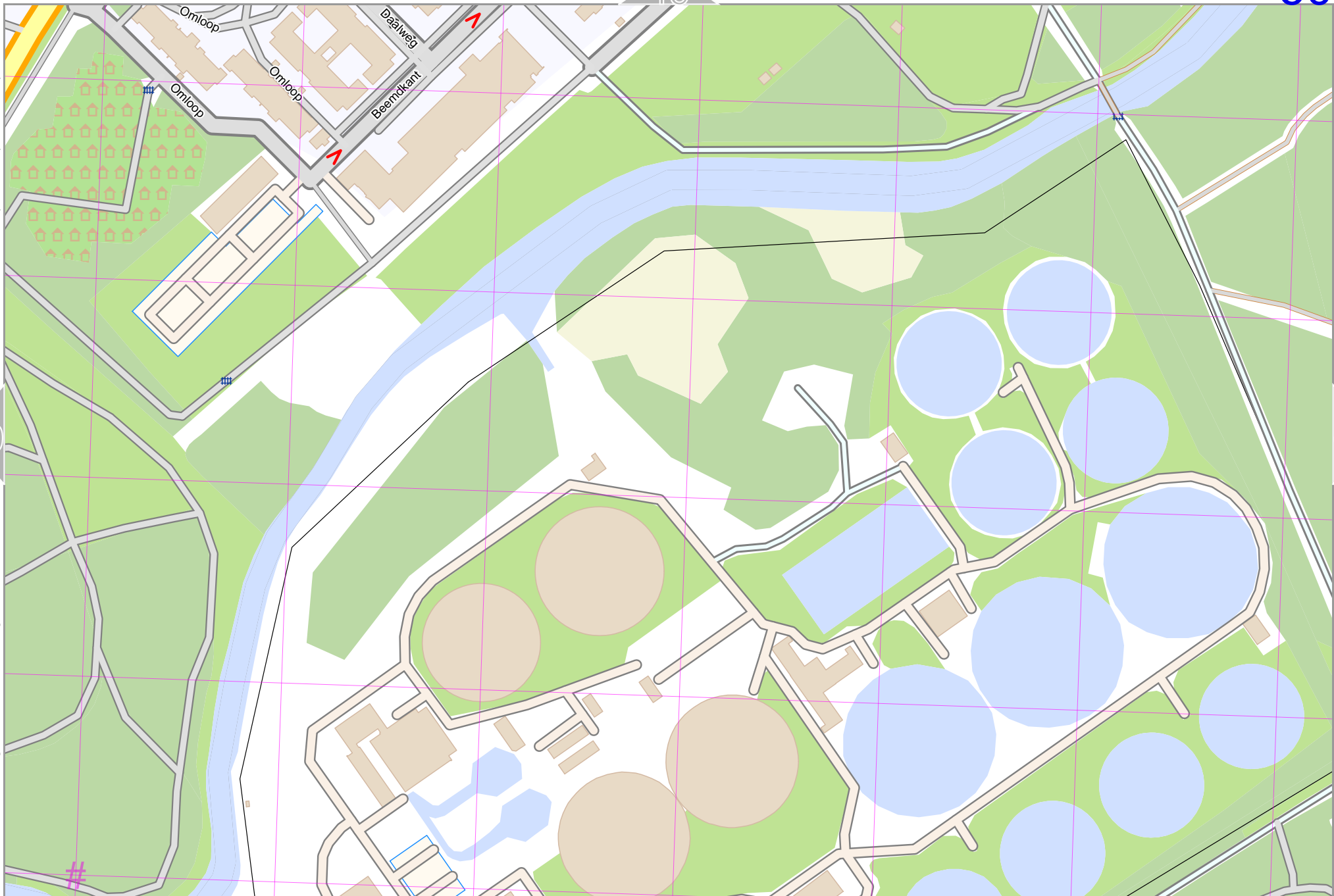
71

lon 5.50947 lat 51.46352

map_20260609_141223_Nueneen_en_Eindhoven_5.52388_51.4614_579.pdf

59

61



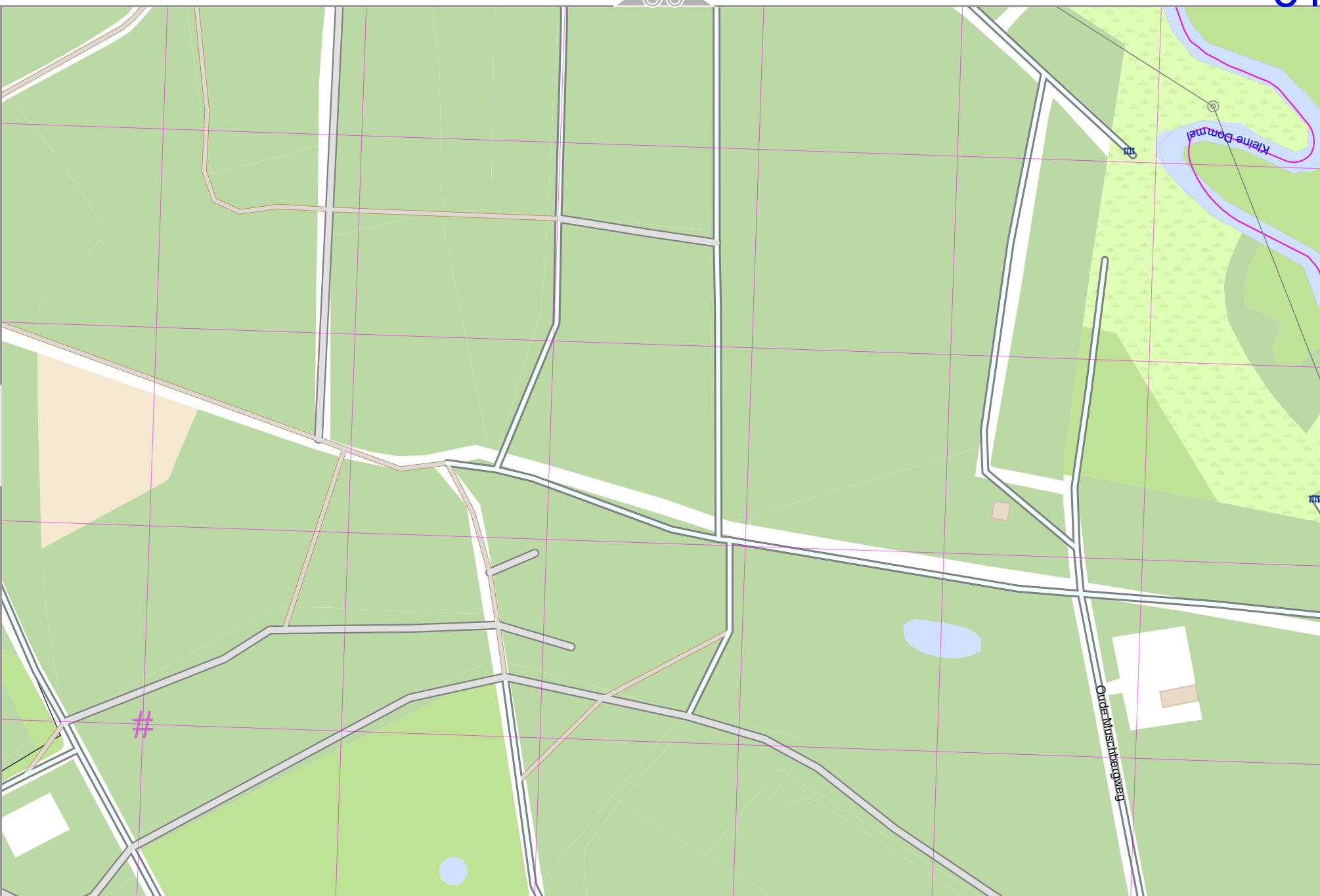
Map data © OpenStreetMap contributors

lon 5.51908 lat 51.46352

lon 5.50947 lat 51.45948 [nom. scale = 1 / 2500]

map_20260609_141223_Nueneen_en_Eindhoven_5.52388_51.4614_579.pdf

UTM: 31 U easting 674.40 km northing 5704.00 km
UTM-Grid-width = 100m



Map data © OpenStreetMap contributors

lon 5.52868 lat 51.46362

61

63

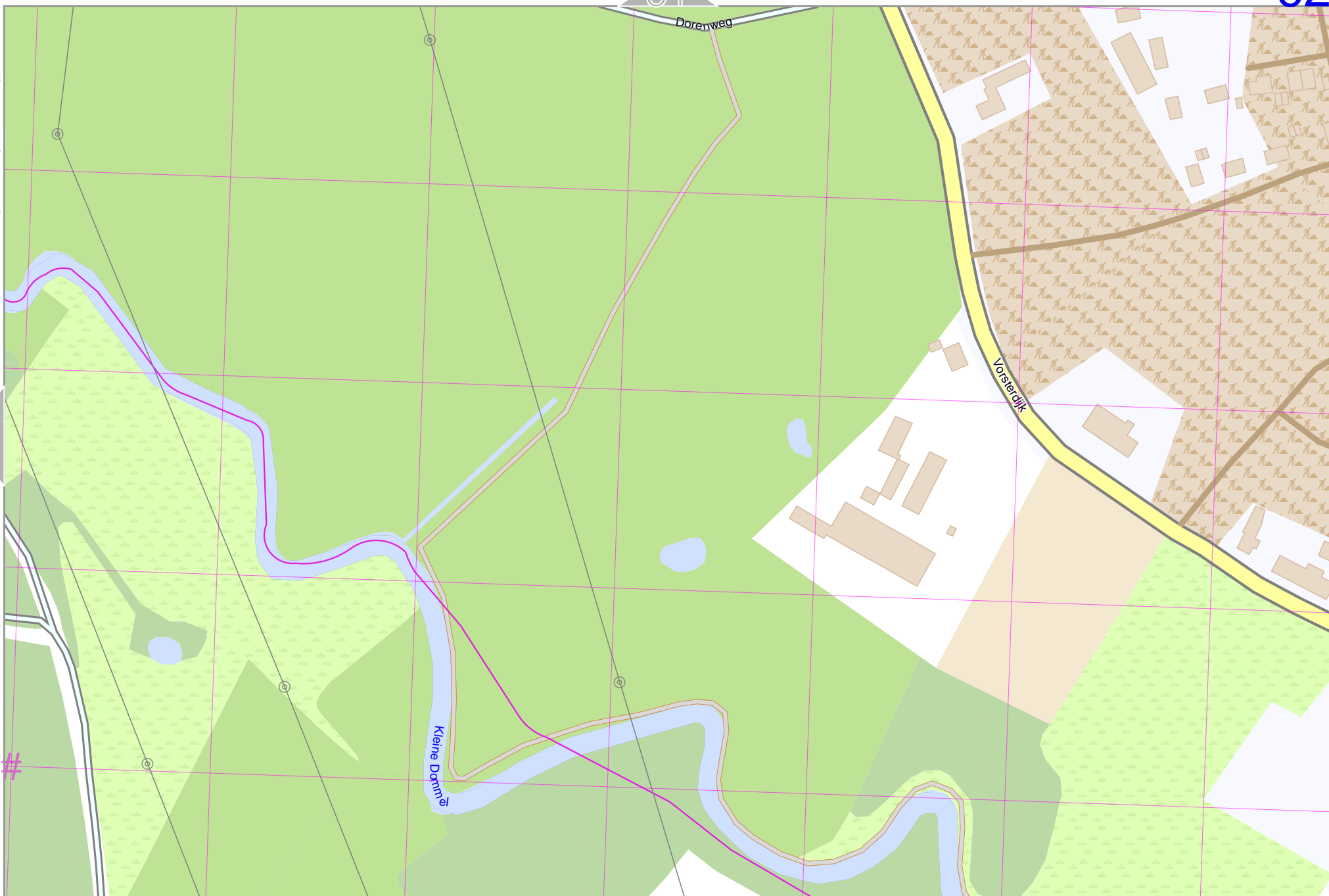
lon 5.51908 lat 51.45948 [nom. scale = 1 / 2500]

map 20260609_141223_Nueneen_en_Eindhoven_5.52388_51.4614_579.pdf

#

UTM: 31 U easting 675.00 km northing 5704.00 km
UTM-Grid-width = 100m

73



Map data © OpenStreetMap contributors

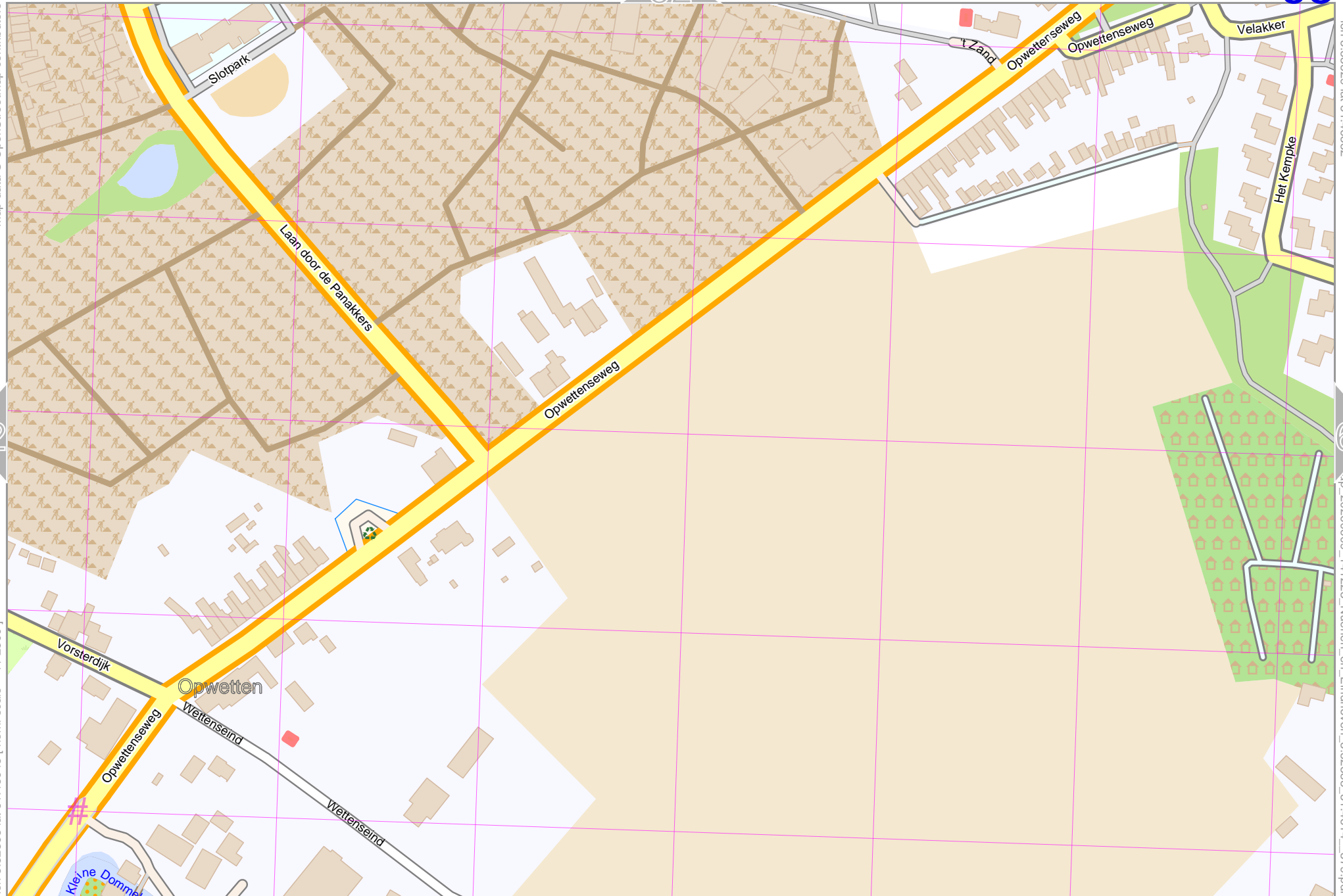
lon 5.53829 lat 51.46352

62

64

lon 5.52868 lat 51.45948 [norm. scale = 1 / 2500]

map 20260609_141223_Nueneen_en_Eindhoven_5.52388_51.4614_579.pdf



UTM: 31 U easting 675.70 km northing 5704.00 km
UTM-Grid-width = 100m

Map data © OpenStreetMap contributors

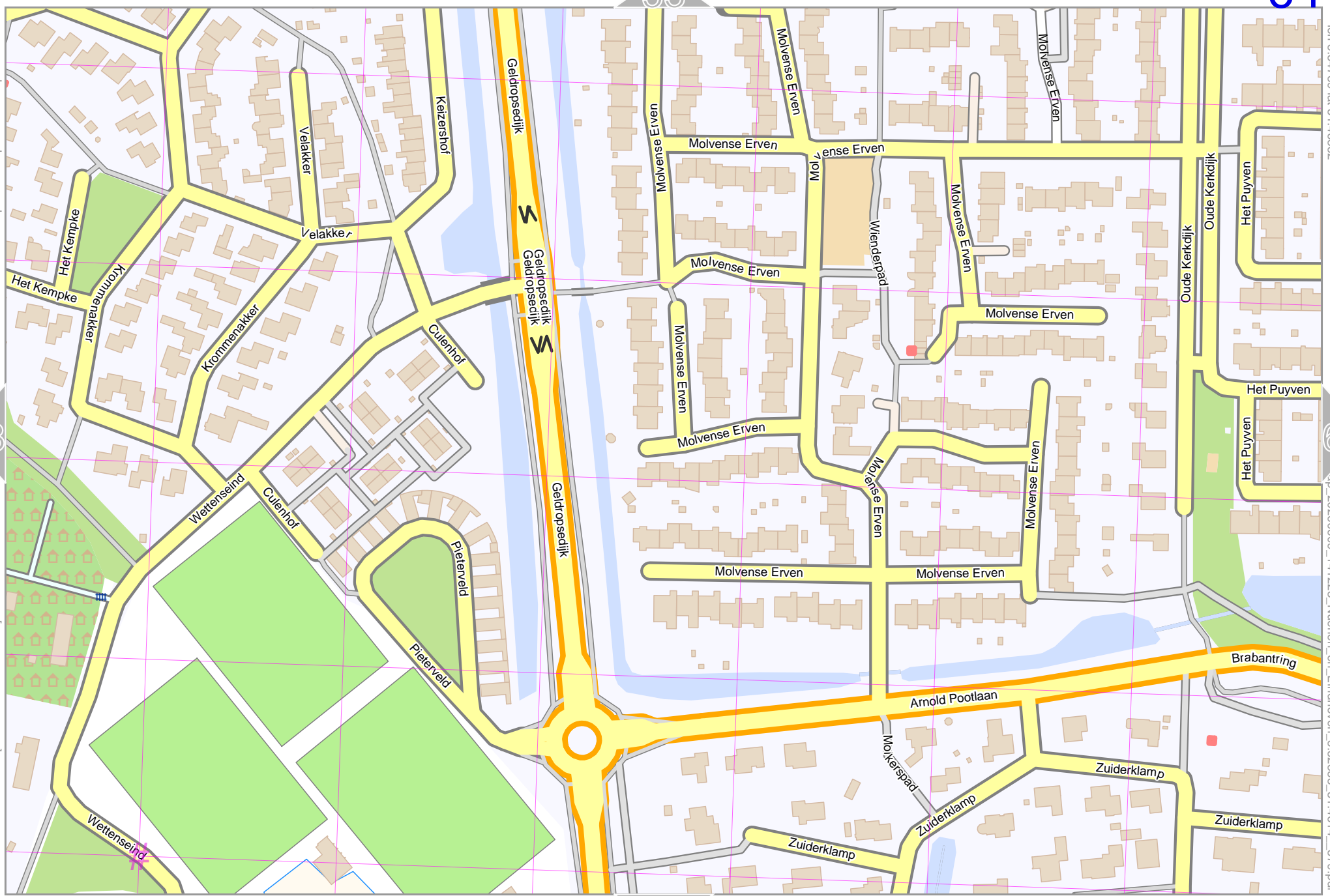
lon 5.54769 lat 51.46352

63

65

lon 5.53829 lat 51.45948 [nom. scale = 1 / 2500]

map 20260609_141223_Nueneen_en_Eindhoven_5.52388_51.4614_579.pdf



UTM: 31 U easting 676.40 km northing 5704.00 km
UTM-Grid-width = 100m

75

Map data © OpenStreetMap contributors

lon 5.55750 lat 51.46352

64

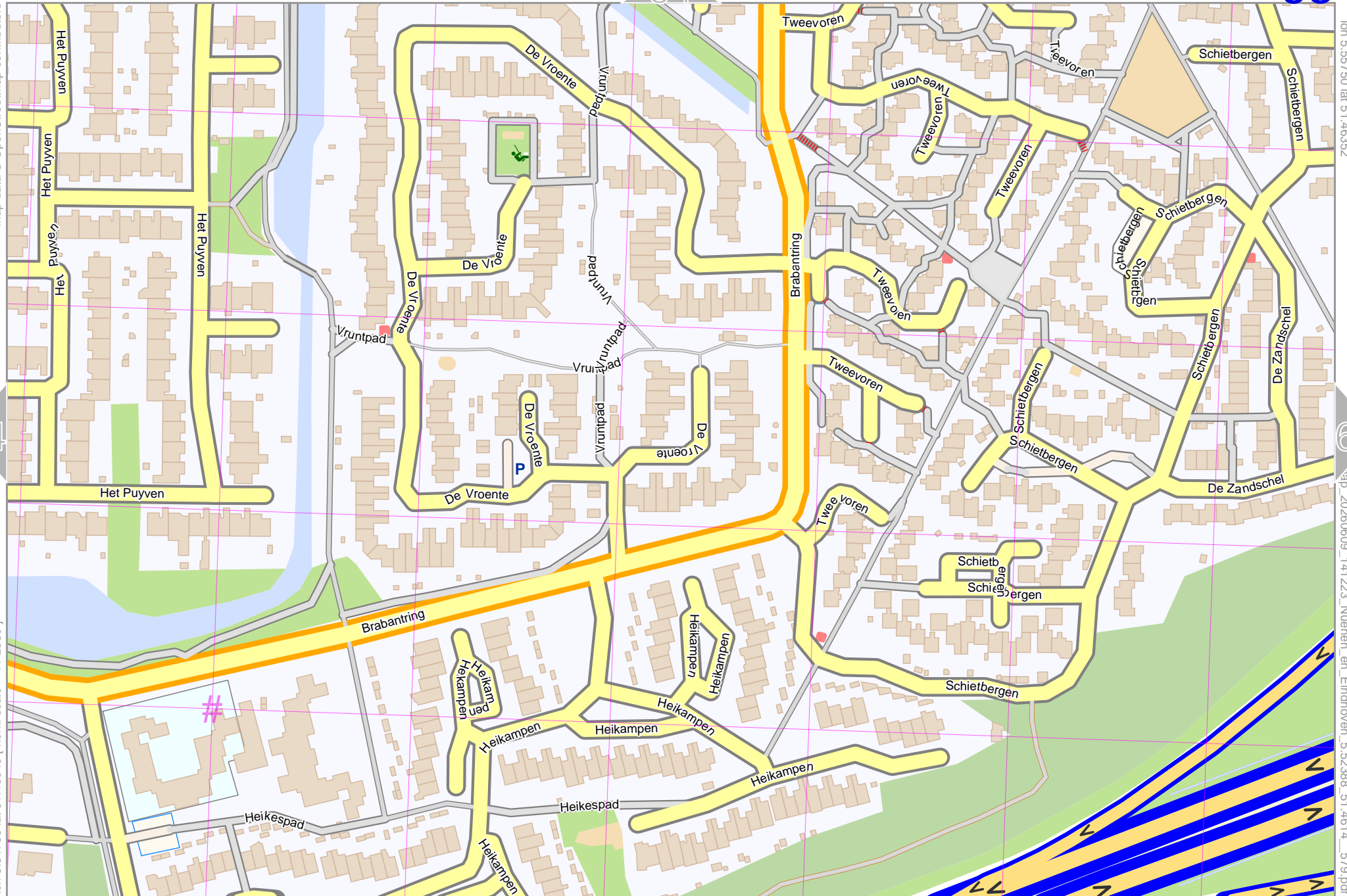
66

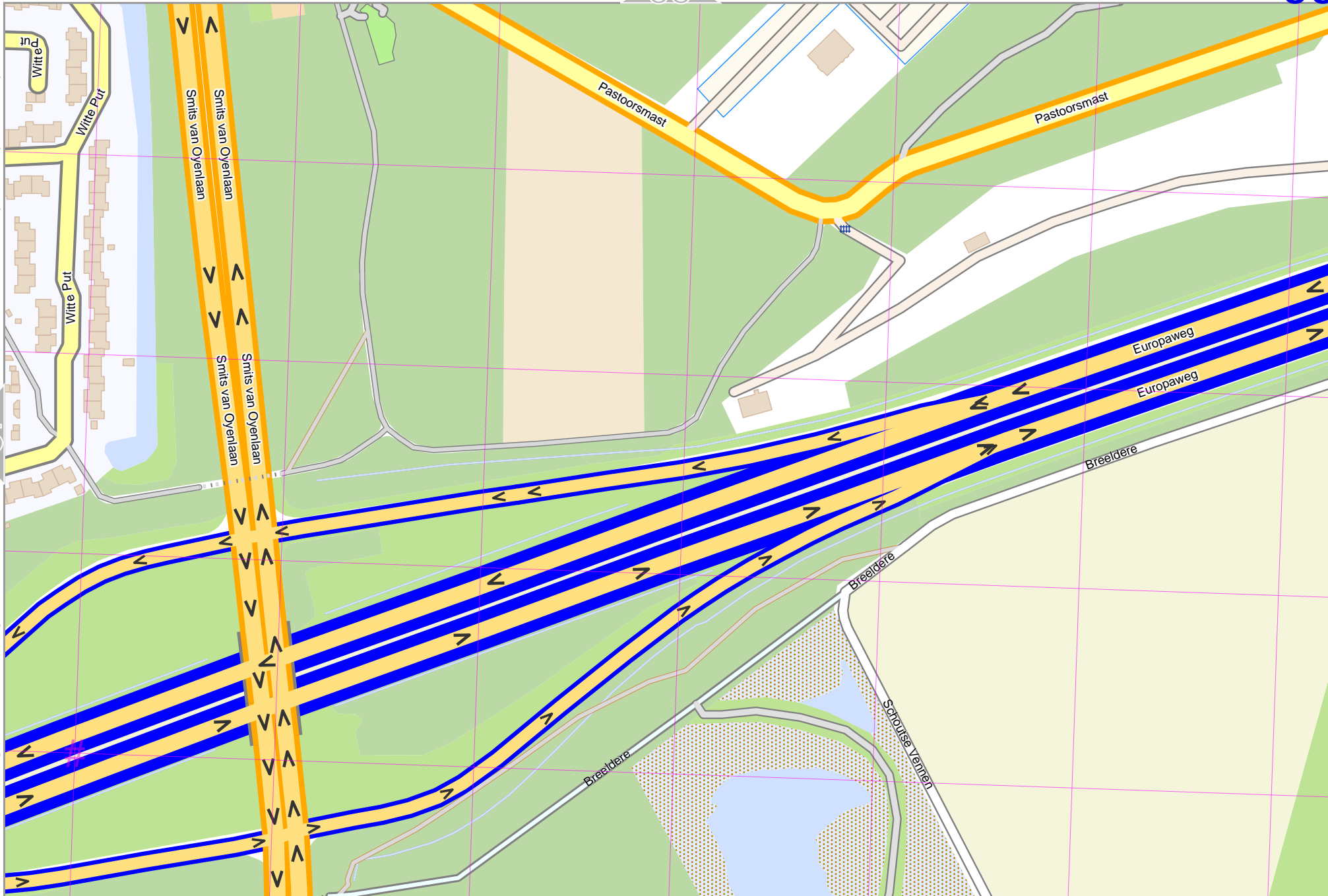
lon 5.54789 lat 51.45948 [nom. scale = 1 / 2500]

map 20260609_141223_Nueneen_en_Eindhoven_5.52388_51.4614_579.pdf

UTM: 31 U easting 677.10 km northing 5704.10 km
UTM-Grid-width = 100m

76





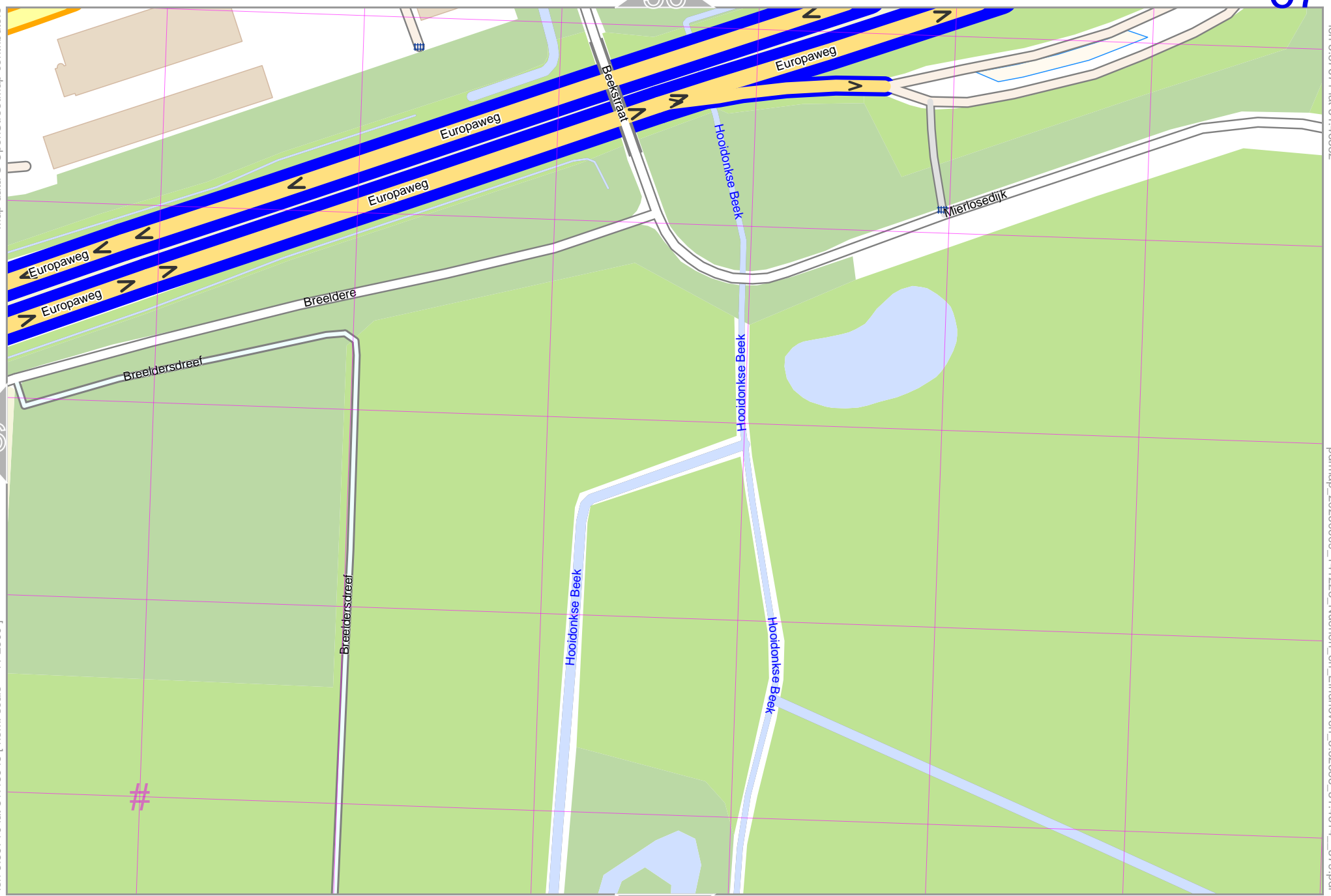
Map data © OpenStreetMap contributors

lon 5.57671 lat 51.46362

pdfmap_20260609_141223_Nuenen_en_Eindhoven_5.52388_51.4614_579.pdf

lon 5.56710 lat 51.45948 [nom. scale = 1 / 2500]

66



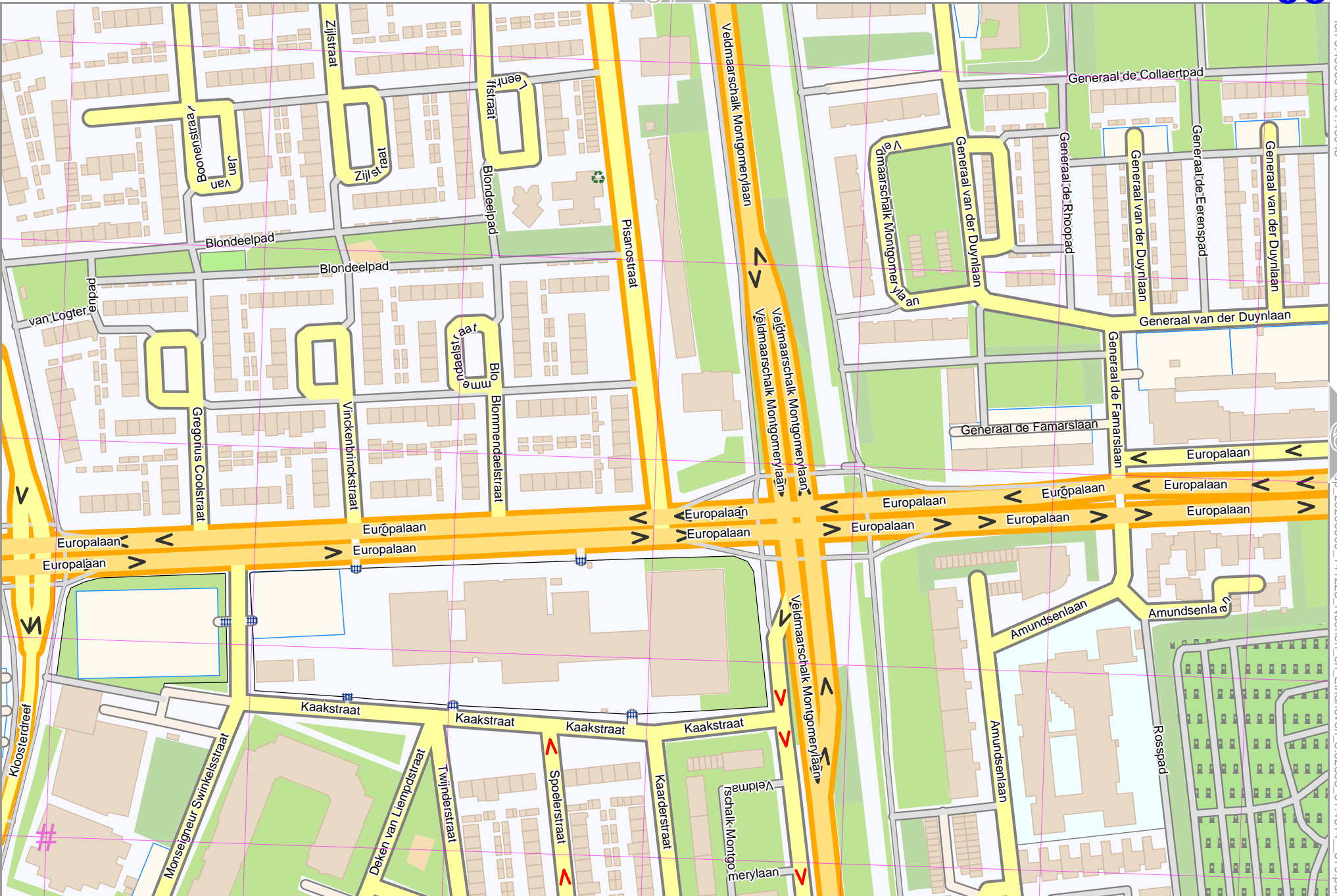
56

78

UTM: 31 U easting 678.40 km northing 5704.10 km
UTM-Grid-width = 100m

Map data © OpenStreetMap contributors

lon 5.47106 lat 51.45543 [nom. scale = 1 / 2500]



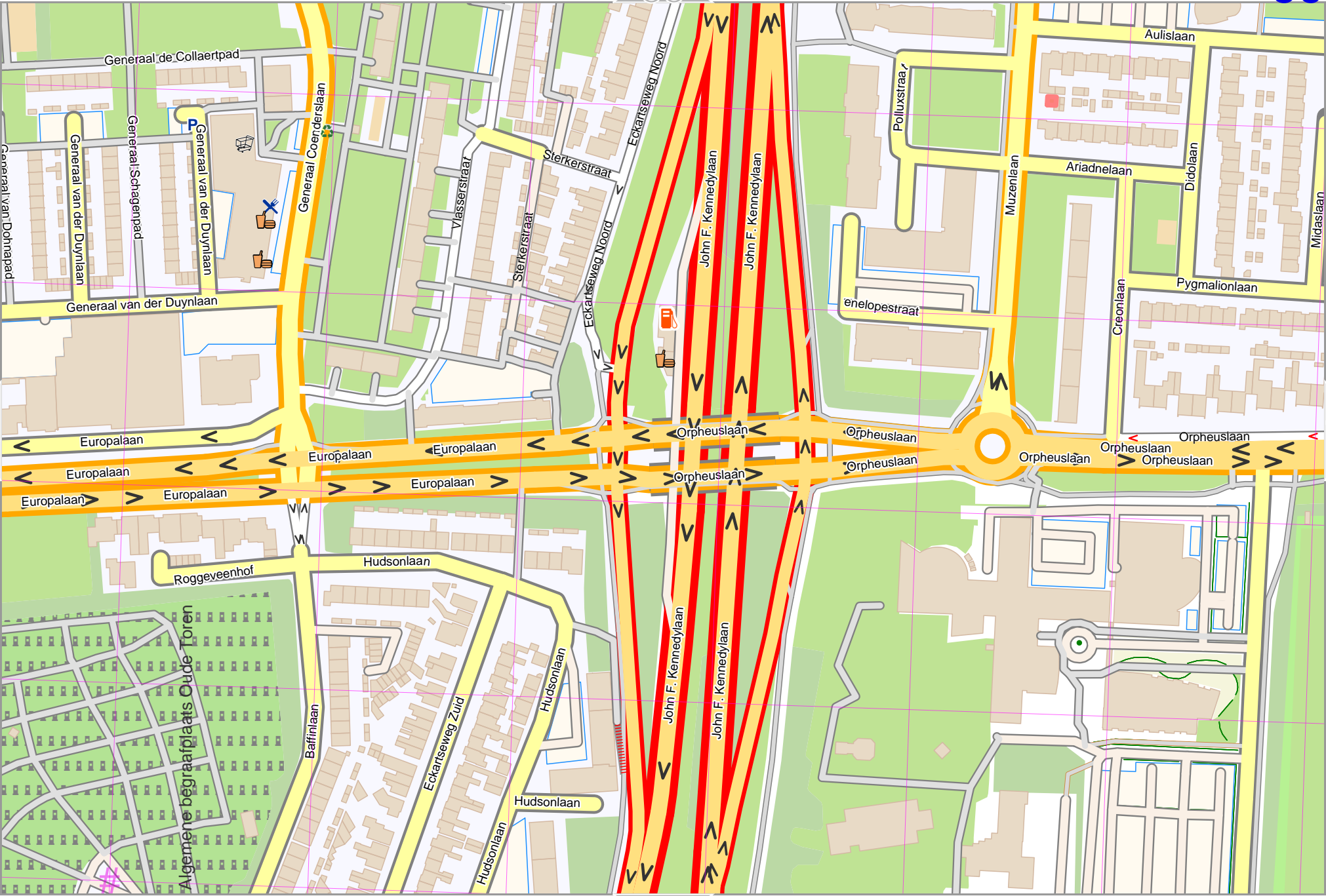
lon 5.48066 lat 51.45948

map 20260609_141223_Nueneen_en_Eindhoven_5.52388_51.4614_579.pdf

UTM: 31 U easting 671.70 km northing 5703.40 km
UTM-Grid-width = 100m

Map data © OpenStreetMap contributors

lon 5.48066 lat 51.45543 [nom. scale = 1 / 2500]



UTM: 31 U easting 672.40 km northing 5703.40 km
UTM-Grid-width = 100m

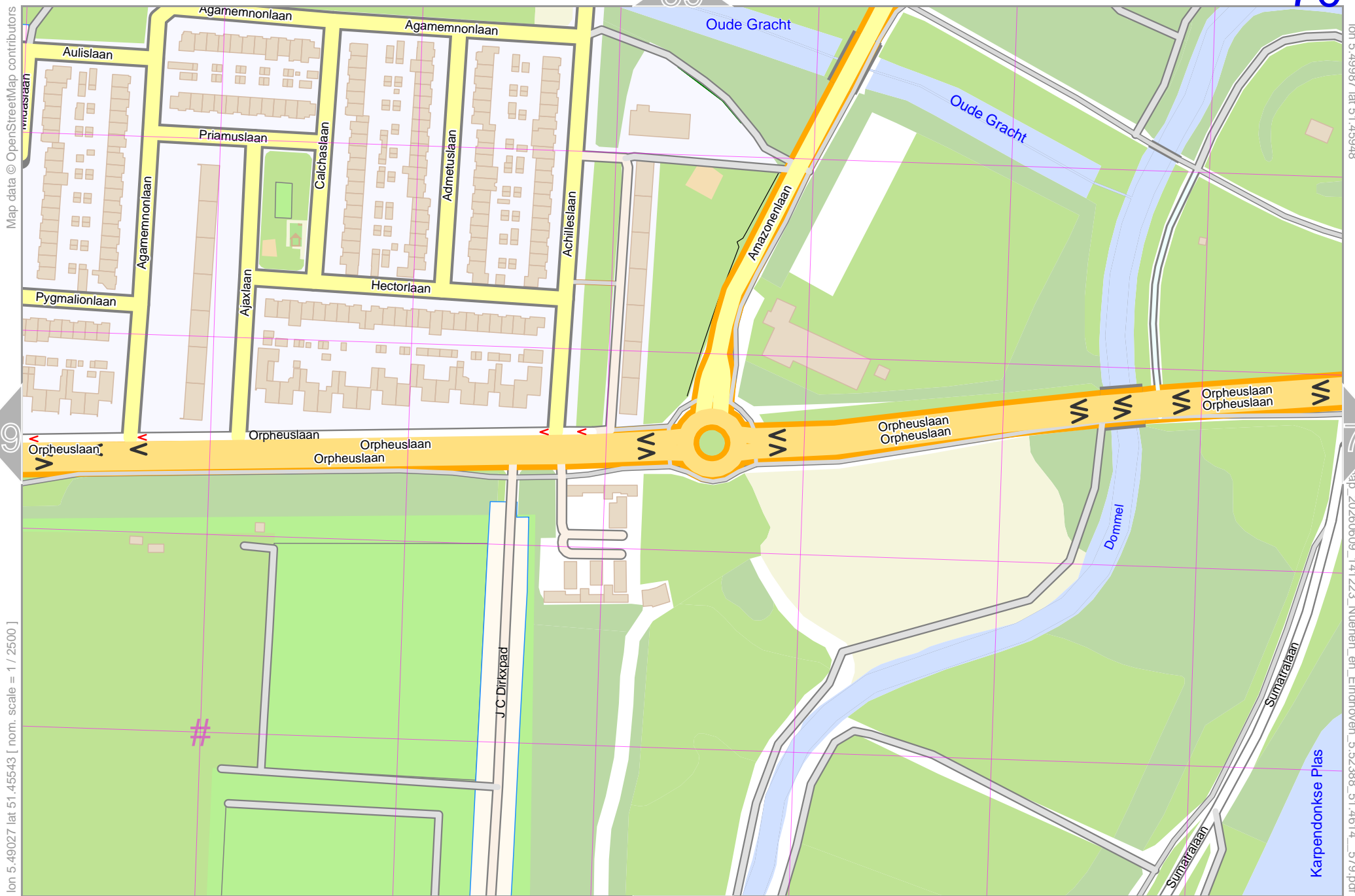
lon 5.49027 lat 51.45948

map 20260609_1411223_Nueneen_en_Eindhoven_5.52388_51.4614_579.pdf

58

70

80



lon 5.49027 lat 51.45543 [nom. scale = 1 / 2500]

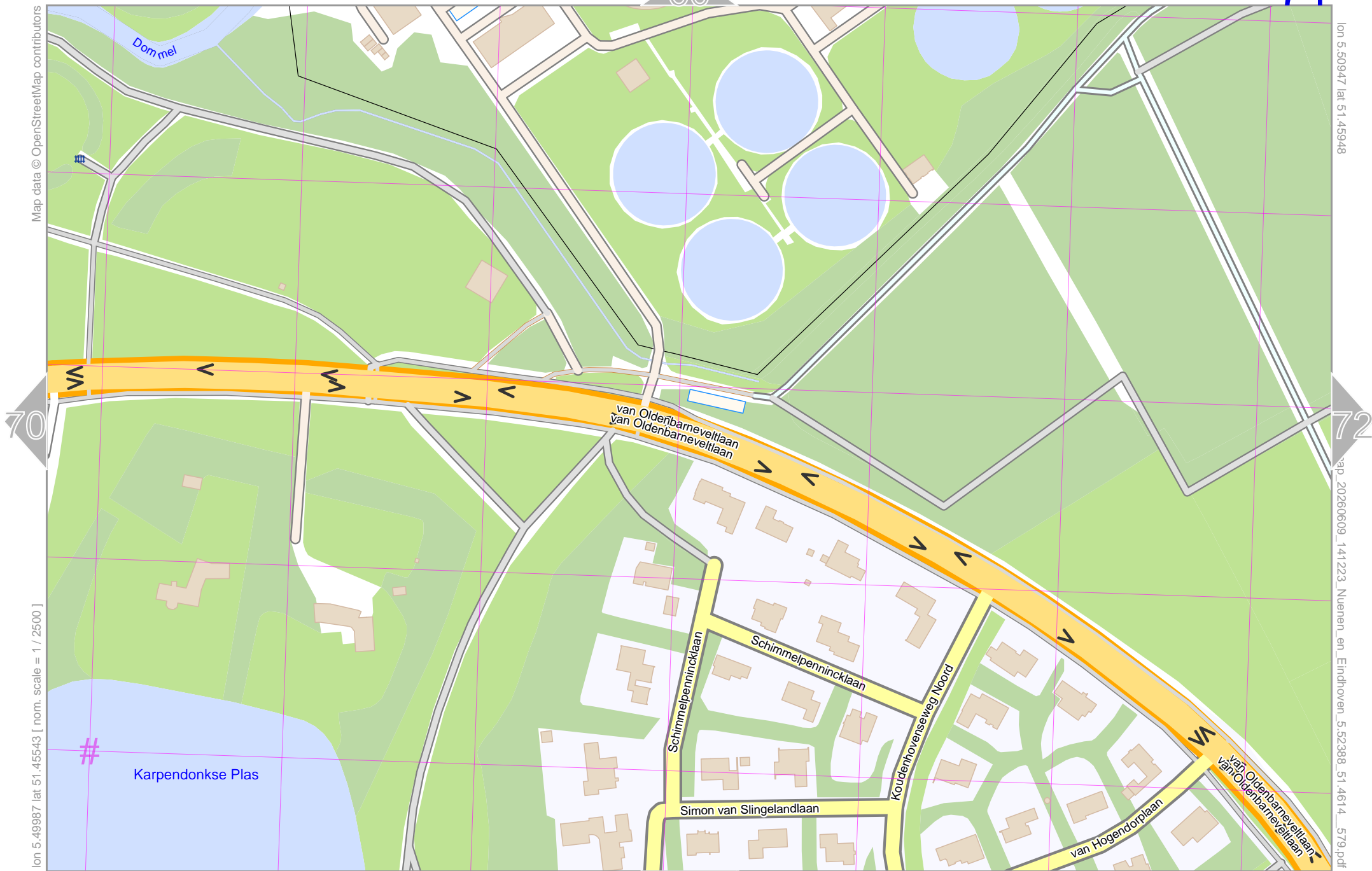
lon 5.49987 lat 51.45948

map_20260609_141223_Nueneen_en_Eindhoven_5.52388_51.4614_579.pdf

UTM: 31 U easting 673.10 km northing 5703.50 km
UTM-Grid-width = 100m

Map data © OpenStreetMap contributors

lon 5.50947 lat 51.45948



lon 5.49987 lat 51.45543 [nom. scale = 1 / 2500]

lon 5.50947 lat 51.45948 map 20260609_141223_Nueneen_en_Eindhoven_5.52388_51.4614_579.pdf

UTM: 31 U easting 673.70 km northing 5703.50 km
UTM-Grid-width = 100m

Map data © OpenStreetMap contributors

lon 5.51908 lat 51.45948

71

73

lon 5.50947 lat 51.45543 [nom. scale = 1 / 2500]

map_20260609_141223_Nueneen_en_Eindhoven_5.52388_51.4614_579.pdf

#

UTM: 31 U easting 674.40 km northing 5703.50 km
UTM-Grid-width = 100m

83



Map data © OpenStreetMap contributors

lon 5.52888 lat 51.45948

72

74

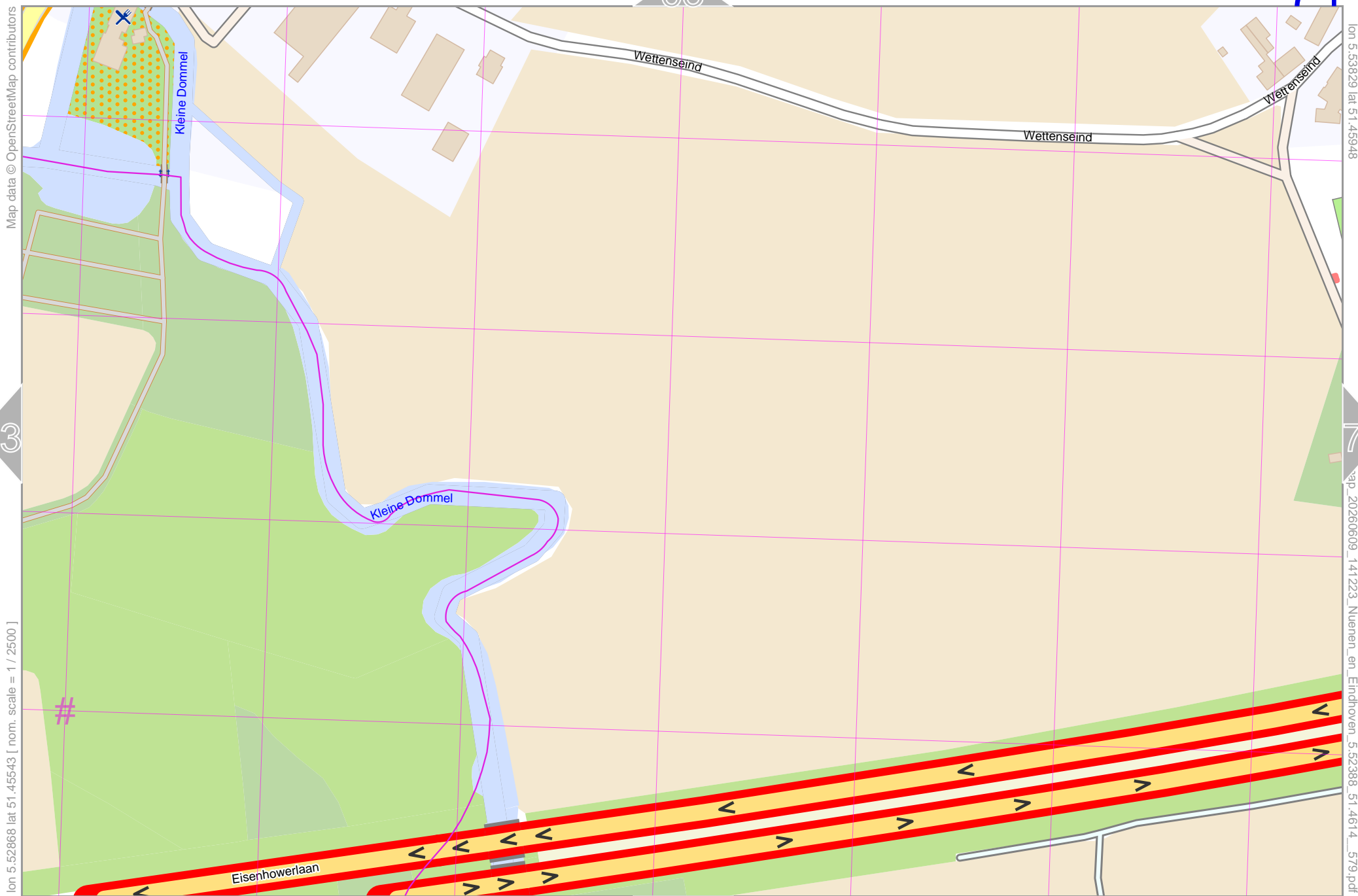
lon 5.51908 lat 51.45543 [nom. scale = 1 / 2500]

map 20260609_141223_Nuuenen_en_Eindhoven_5.52388_51.4614_579.pdf



UTM: 31 U easting 675.10 km northing 5703.50 km
UTM-Grid-width = 100m

84



lon 5.52868 lat 51.45543 [nom. scale = 1 / 2500]

63

74

73

75

85

UTM: 31 U easting 675.70 km northing 5703.60 km
UTM-Grid-width = 100m

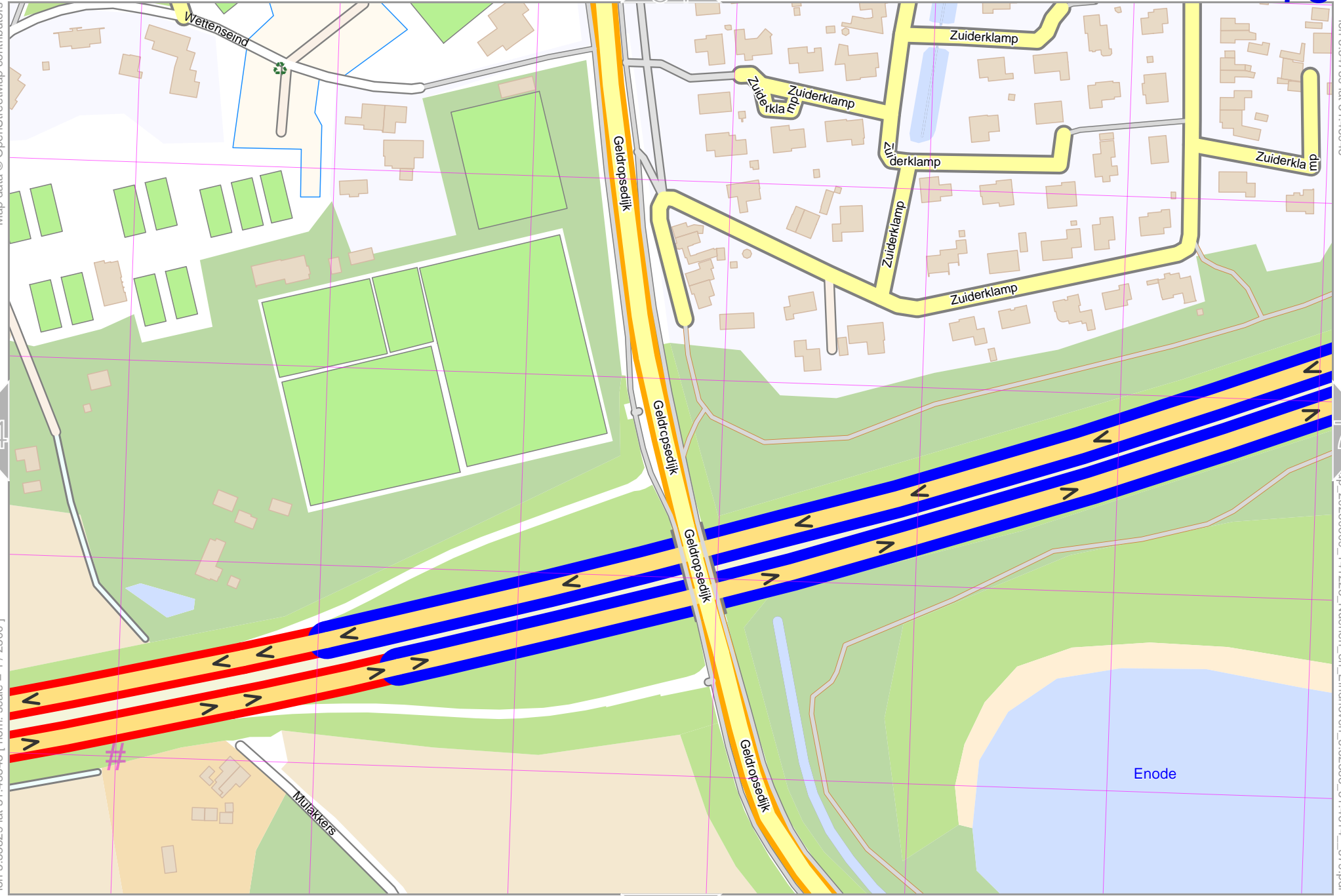
lon 5.53829 lat 51.45948
map_20260609_141223_Nueneen_en_Eindhoven_5.52388_51.4614_579.pdf

Map data © OpenStreetMap contributors

lon 5.54789 lat 51.45948

lon 5.53829 lat 51.45543 [norm. scale = 1 / 2500]

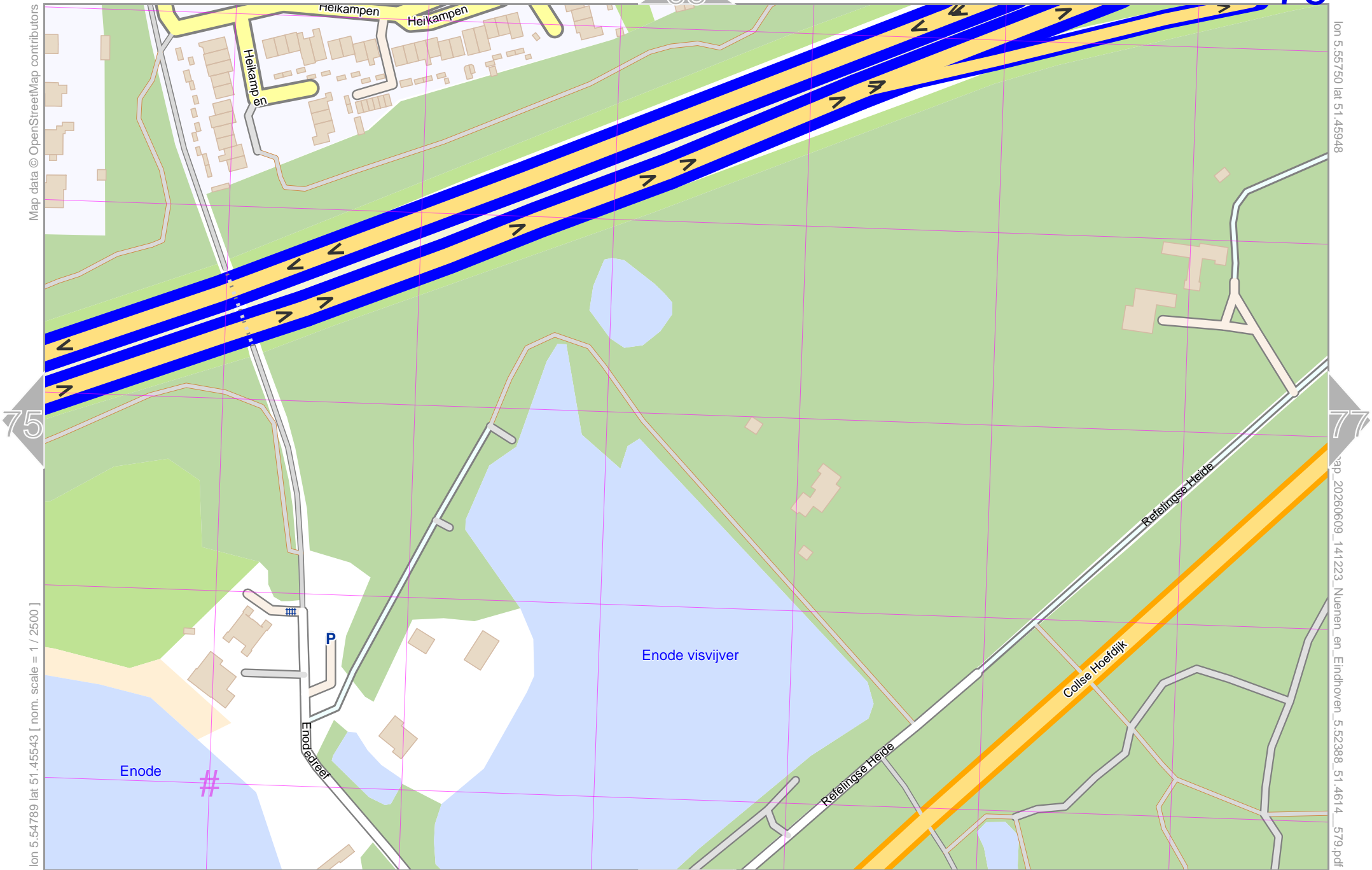
map 20260609_141223_Nueneen_en_Eindhoven_5.52388_51.4614_579.pdf



UTM: 31 U easting 676.40 km northing 5703.60 km
UTM-Grid-width = 100m

Map data © OpenStreetMap contributors

lon 5.55750 lat 51.45948



lon 5.54789 lat 51.45543 [nom. scale = 1 / 2500]

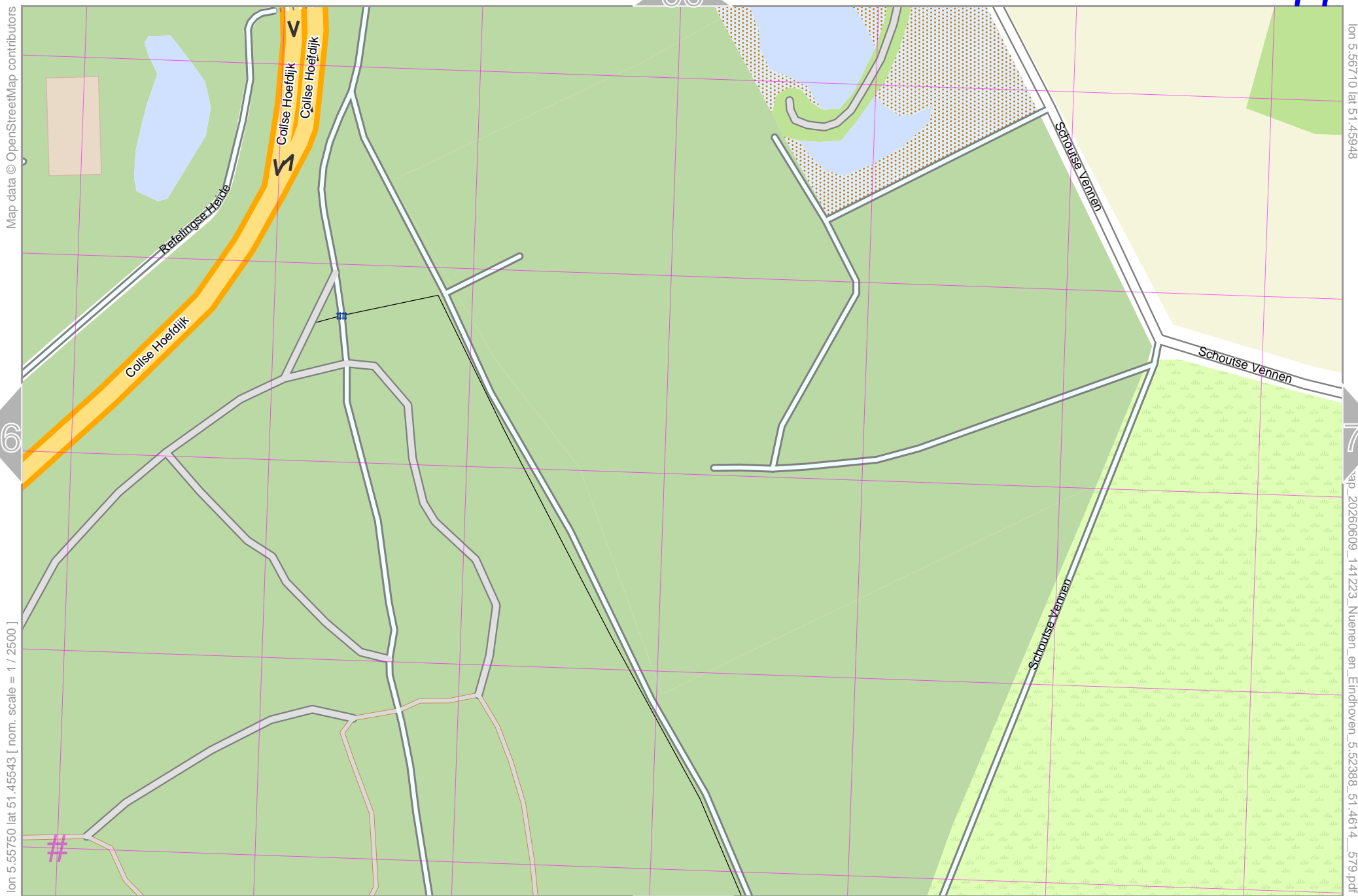
lon 5.55750 lat 51.45948

UTM: 31 U easting 677.10 km northing 5703.60 km
UTM-Grid-width = 100m

87

Nuene en Eindhoven

top



Map data © OpenStreetMap contributors

lon 5.55750 lat 51.45543 [nom. scale = 1 / 2500]

lon 5.56710 lat 51.45948

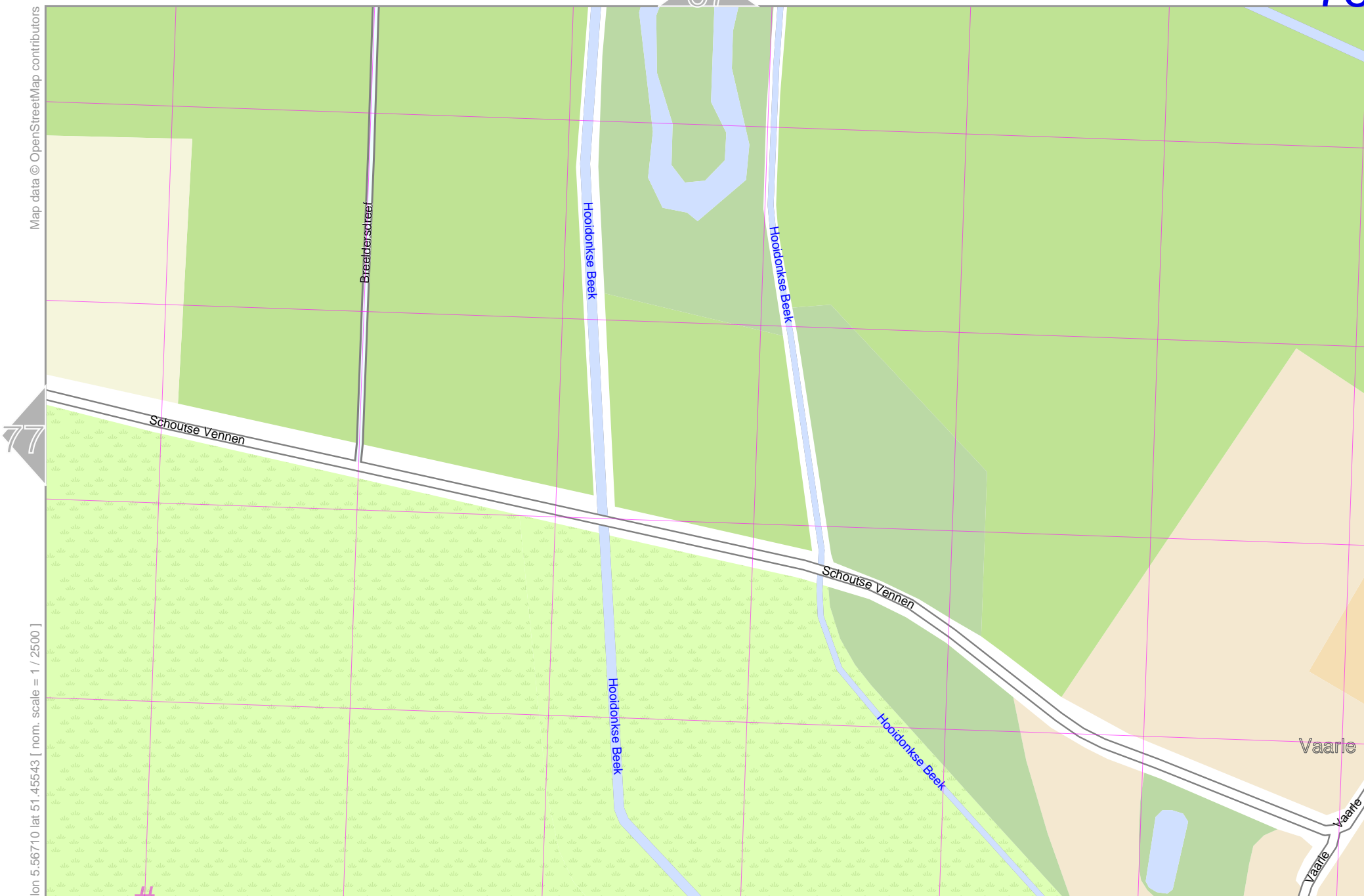
map 20260609_141223_Nuene_en_Eindhoven_5.52388_51.4614_579.pdf

UTM: 31 U easting 677.70 km northing 5703.60 km
UTM-Grid-width = 100m

Map data © OpenStreetMap contributors

lon 5.57671 lat 51.45948

pdfmap_20260609_141223_Nuunen_en_Eindhoven_5.52388_51.4614_579.pdf



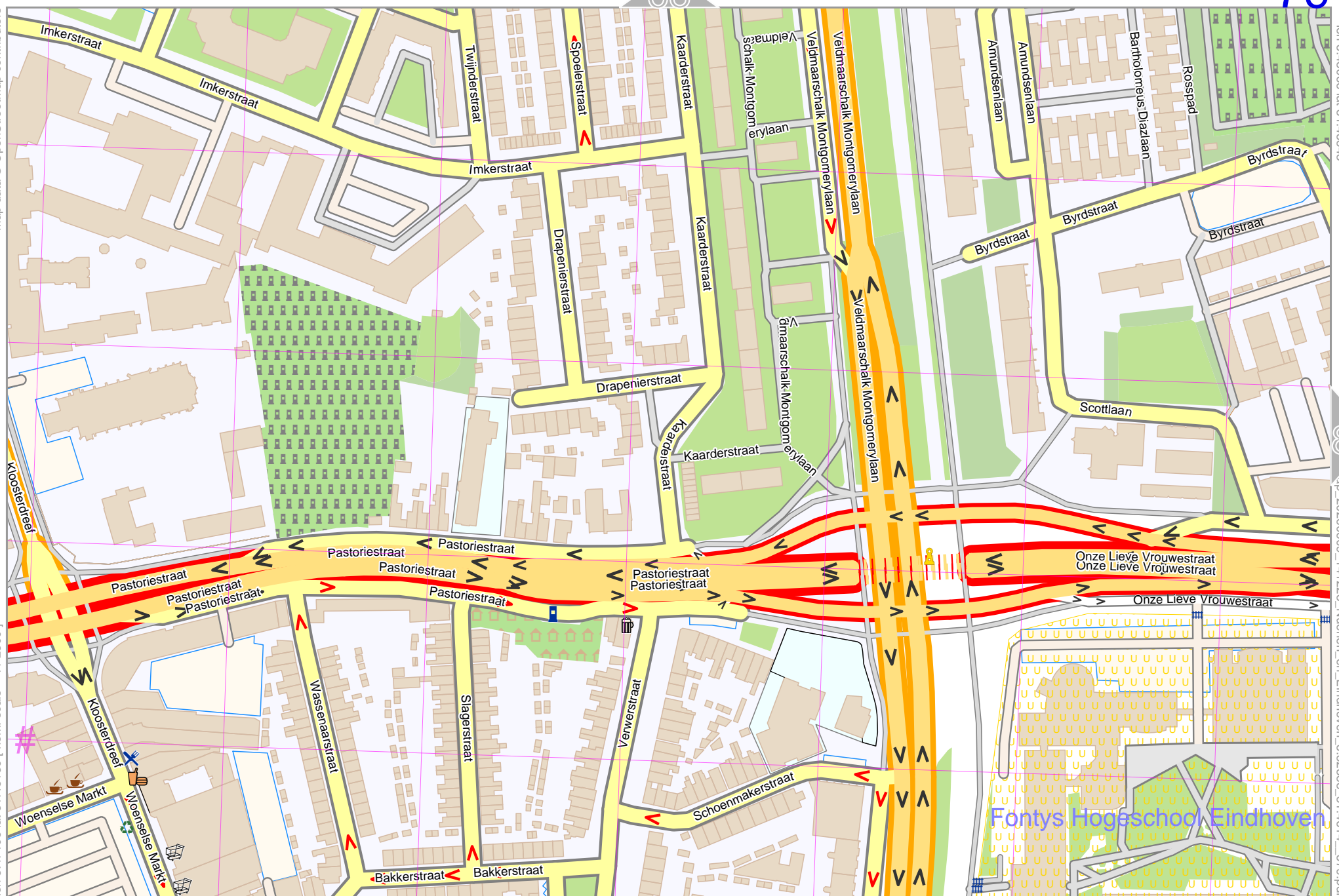
lon 5.56710 lat 51.45543 [nom. scale = 1 / 2500]

UTM: 31 U easting 678.40 km northing 5703.60 km
UTM-Grid-width = 100m

Map data © OpenStreetMap contributors

lon 5.47106 lat 51.45139 [nom. scale = 1 / 2500]

lon 5.48066 lat 51.45543
map 20260609_141223 Nueneen_en_Eindhoven_5.52388_51.4614_579.pdf



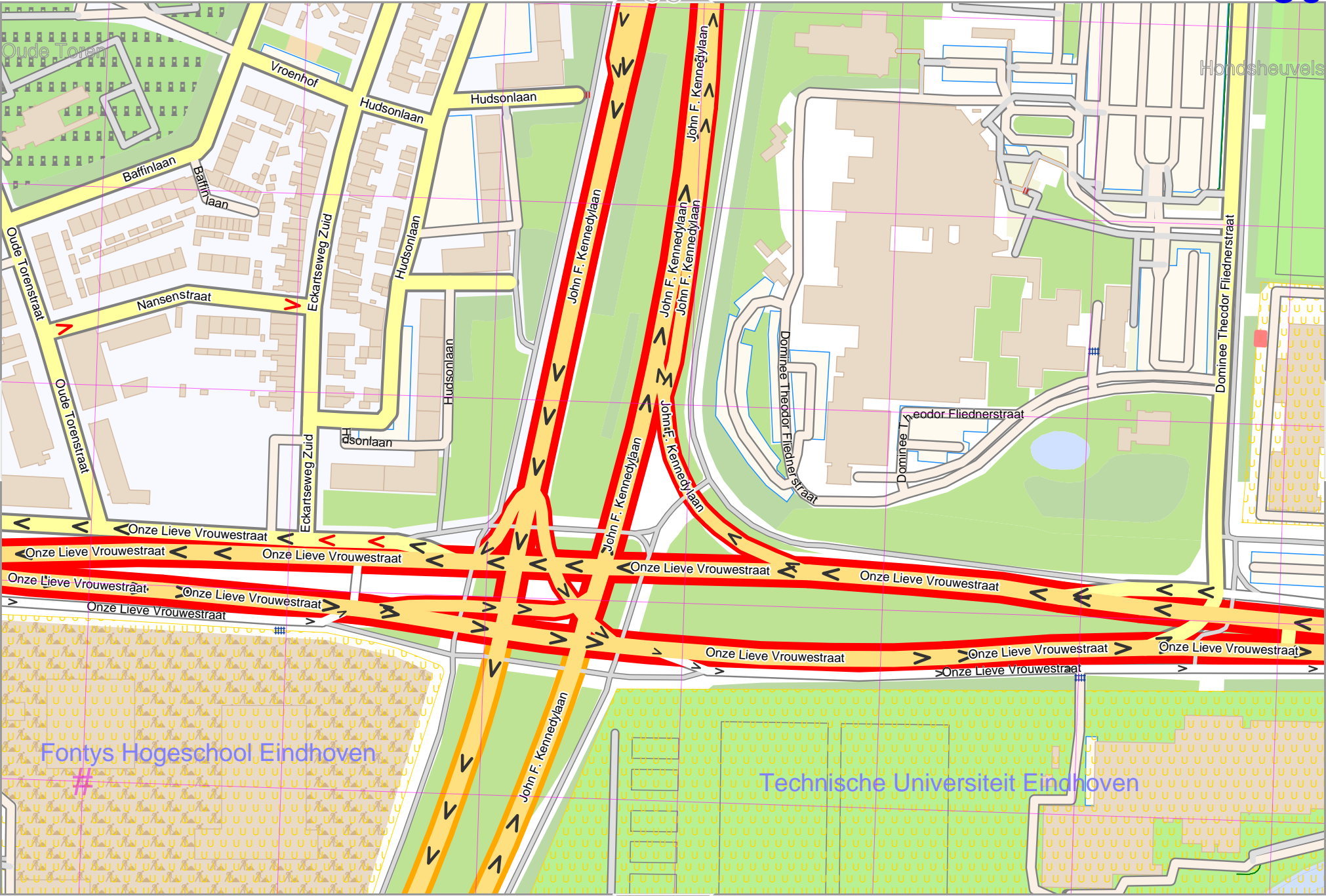
UTM: 31 U easting 671.70 km northing 5703.00 km
UTM-Grid-width = 100m

Map data © OpenStreetMap contributors

lon 5.48066 lat 51.45139 [nom. scale = 1 / 2500]

lon 5.49027 lat 51.45543

map 20260609_141223 Nueneen_en_Eindhoven_5:52388_51:4614_579.pdf



Fontys Hogeschool Eindhoven

Technische Universiteit Eindhoven

UTM: 31 U easting 672.40 km northing 5703.00 km
UTM-Grid-width = 100m

Map data © OpenStreetMap contributors

lon 5.49987 lat 51.45543

80

82

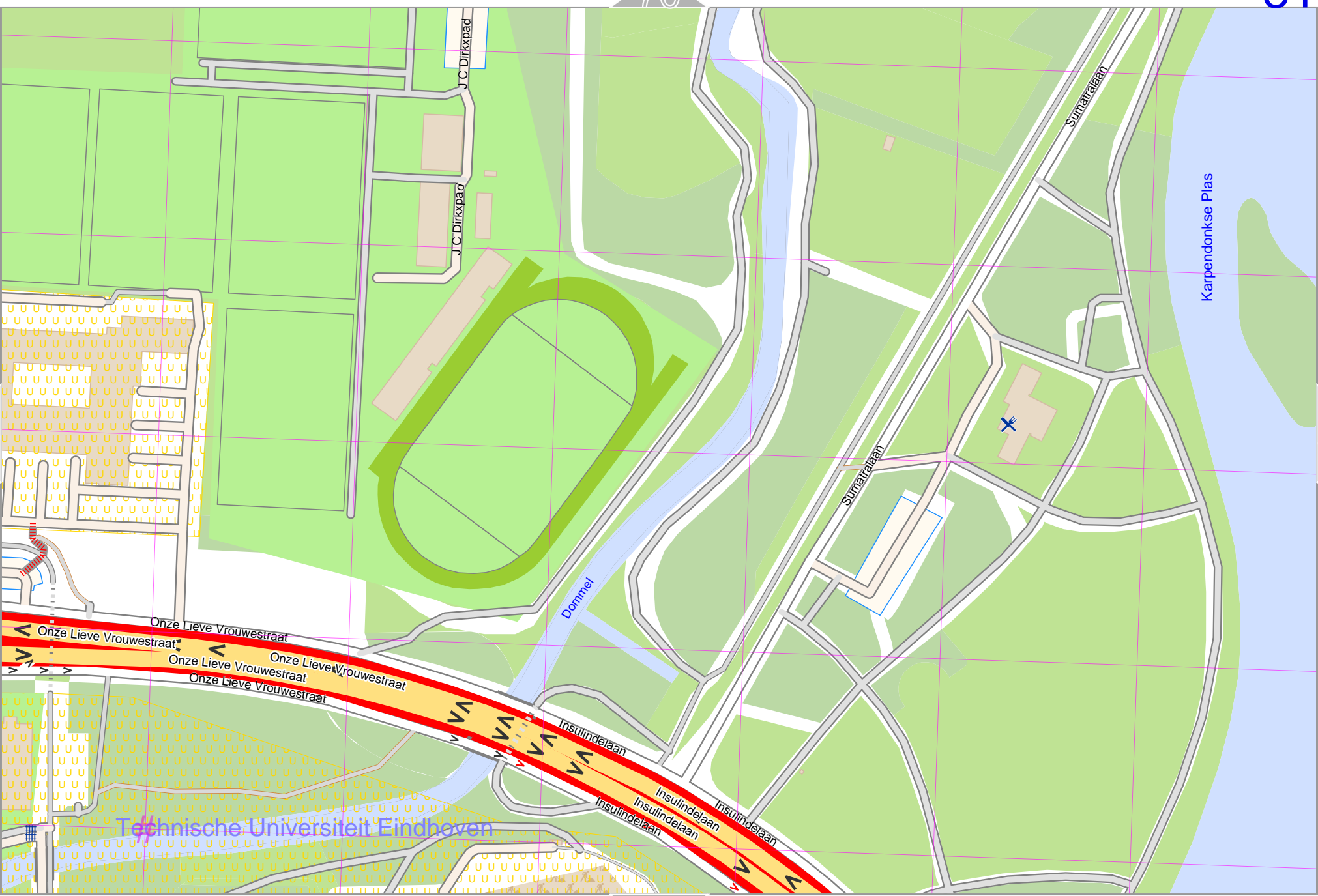
lon 5.49027 lat 51.45139 [nom. scale = 1 / 2500]

lon 5.49987 lat 51.45543

Technische Universiteit Eindhoven

UTM: 31 U easting 673.10 km northing 5703.00 km
UTM-Grid-width = 100m

92



Map data © OpenStreetMap contributors

lon 5.50947 lat 51.45543

81

Karpendonkse Plas

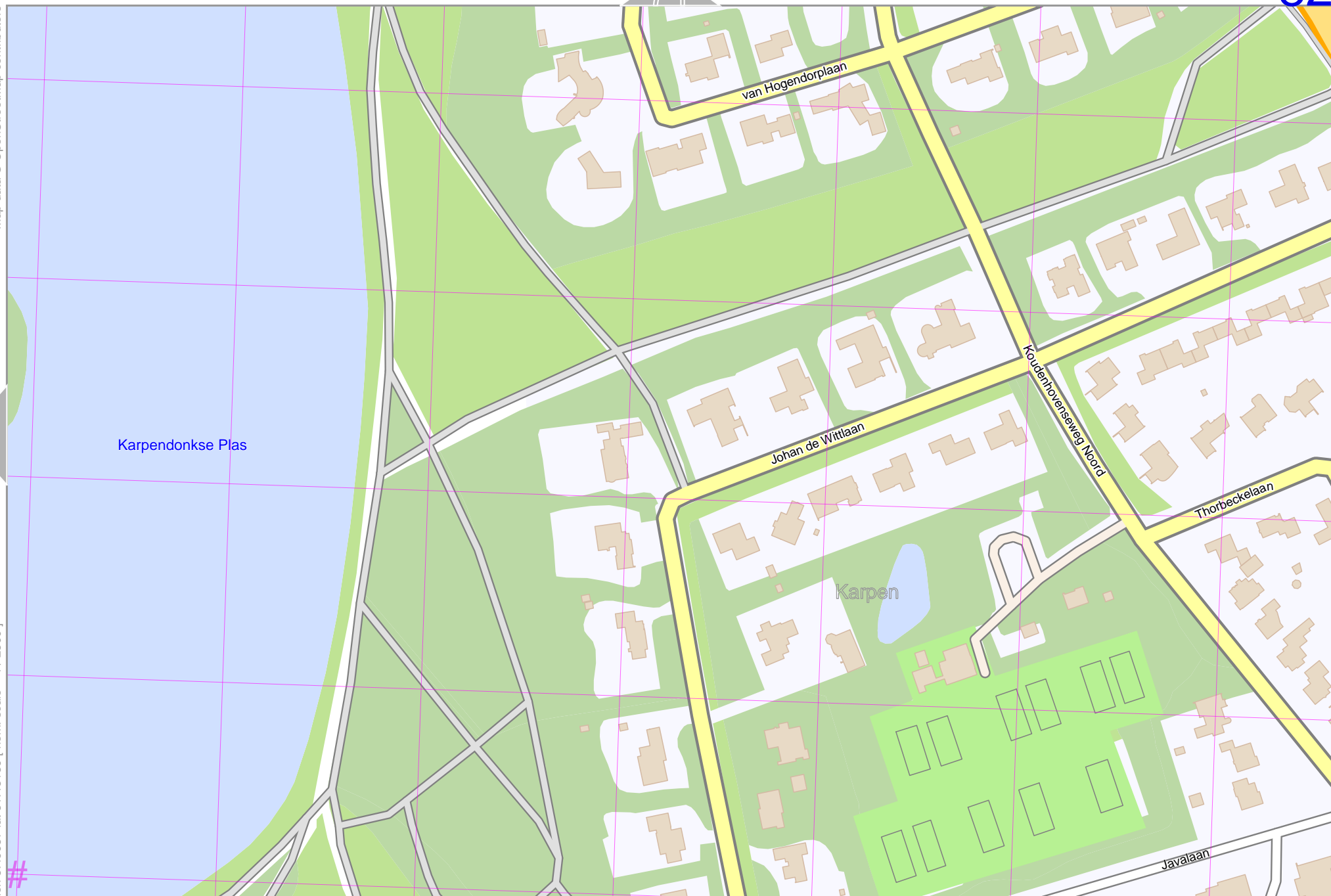
83

lon 5.49987 lat 51.45139 [nom. scale = 1 / 2500]

UTM: 31 U easting 673.70 km northing 5703.00 km
UTM-Grid-width = 100m

map 20260609_141223_Nueneen_en_Eindhoven_5.523388_51.4614_579.pdf

93

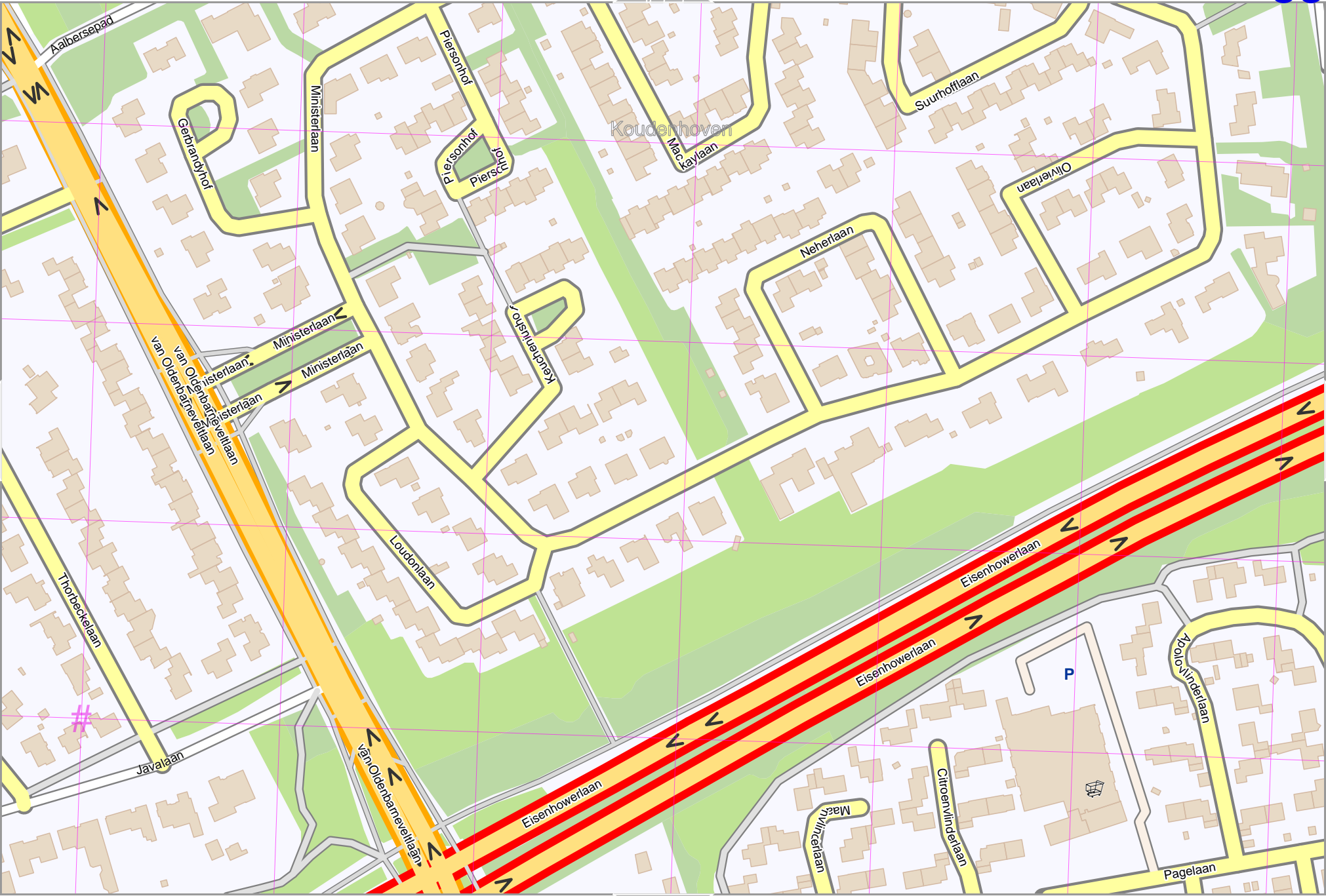


Map data © OpenStreetMap contributors

lon 5.50947 lat 51.45139 [nom. scale = 1 / 2500]

lon 5.51908 lat 51.45543

map 20260609_141223_Nueneen_en_Eindhoven_5.523388_51.4614_579.pdf



82

72

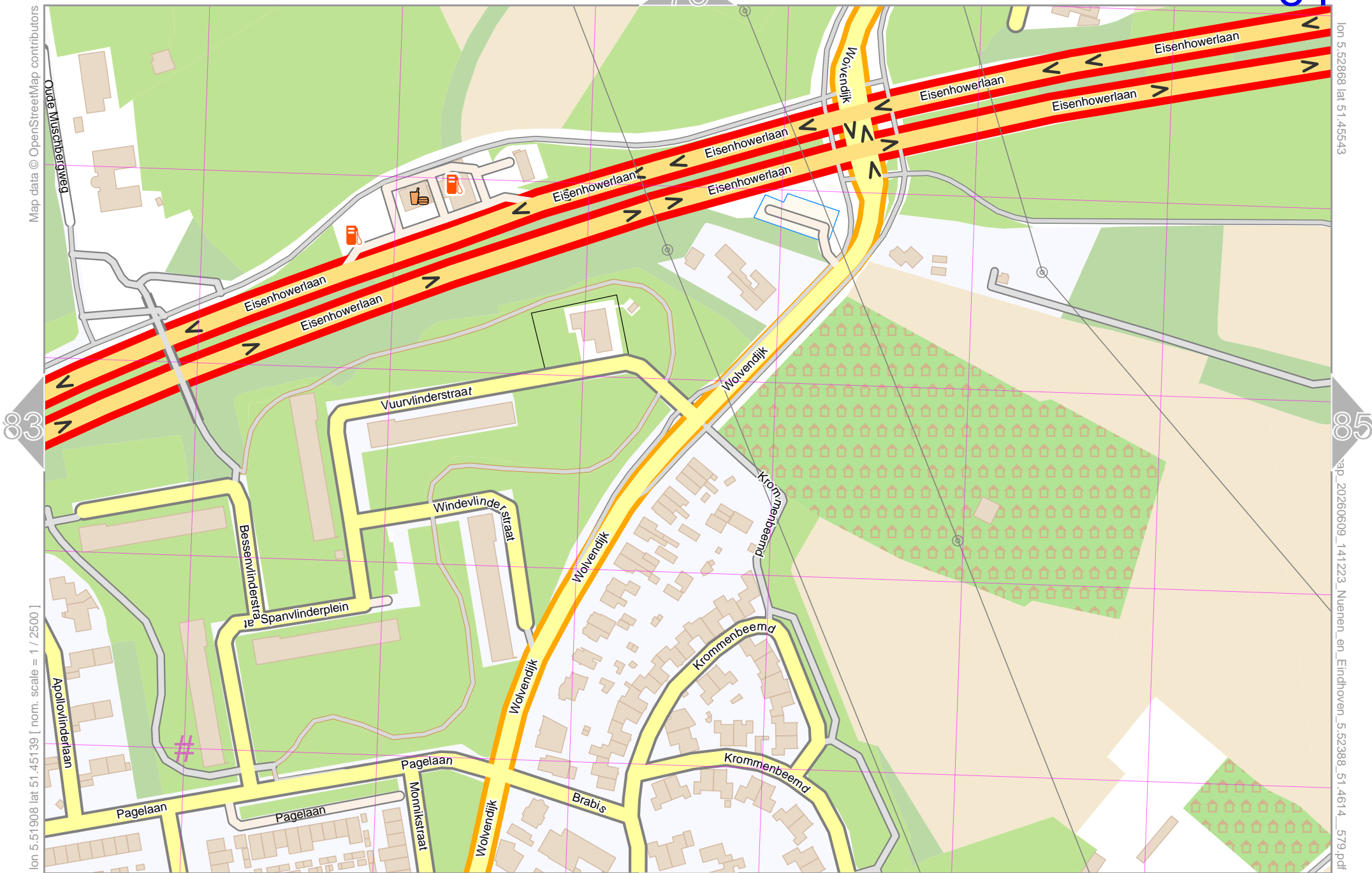
84

94

UTM: 31 U easting 674.40 km northing 5703.10 km
UTM-Grid-width = 100m

Map data © OpenStreetMap contributors

lon 5.52868 lat 51.45543



83

85

lon 5.51908 lat 51.45139 [norm. scale = 1 / 2500]

map 20260609_141223_Nueneen_en_Eindhoven_5.52388_51.4614_579.pdf

UTM: 31 U easting 675.10 km northing 5703.10 km
UTM-Grid-width = 100m

95

Nueneu en Eindhoven

85

top

Map data © OpenStreetMap contributors

Eisenhowerlaan
Eisenhowerlaan

74

84

Kleine Dommel

Einddenpad

86

lon 5.52868 lat 51.45139 [nom. scale = 1 / 2500]

lon 5.53829 lat 51.45543
ap_20260609_141223_Nueneu_en_Eindhoven_5.52388_51.4614_579.pdf

96

UTM: 31 U easting 675.70 km northing 5703.10 km
UTM-Grid-width = 100m

Map data © OpenStreetMap contributors

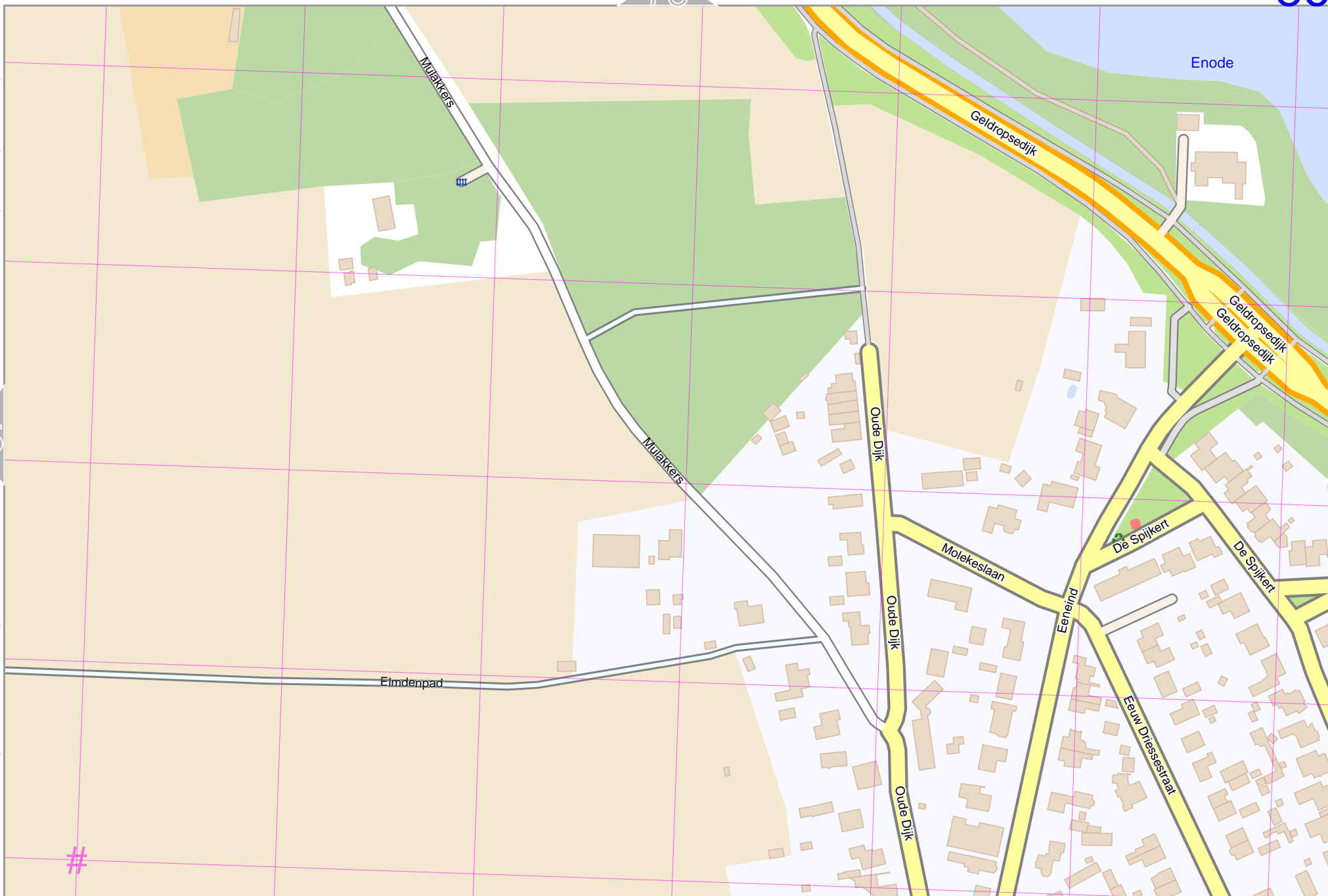
lon 5.54789 lat 51.45543

85

87

lon 5.53829 lat 51.45139 [nom. scale = 1 / 2500]

map_20260609_141223_Nueneen_en_Eindhoven_5.52388_51.4614_579.pdf

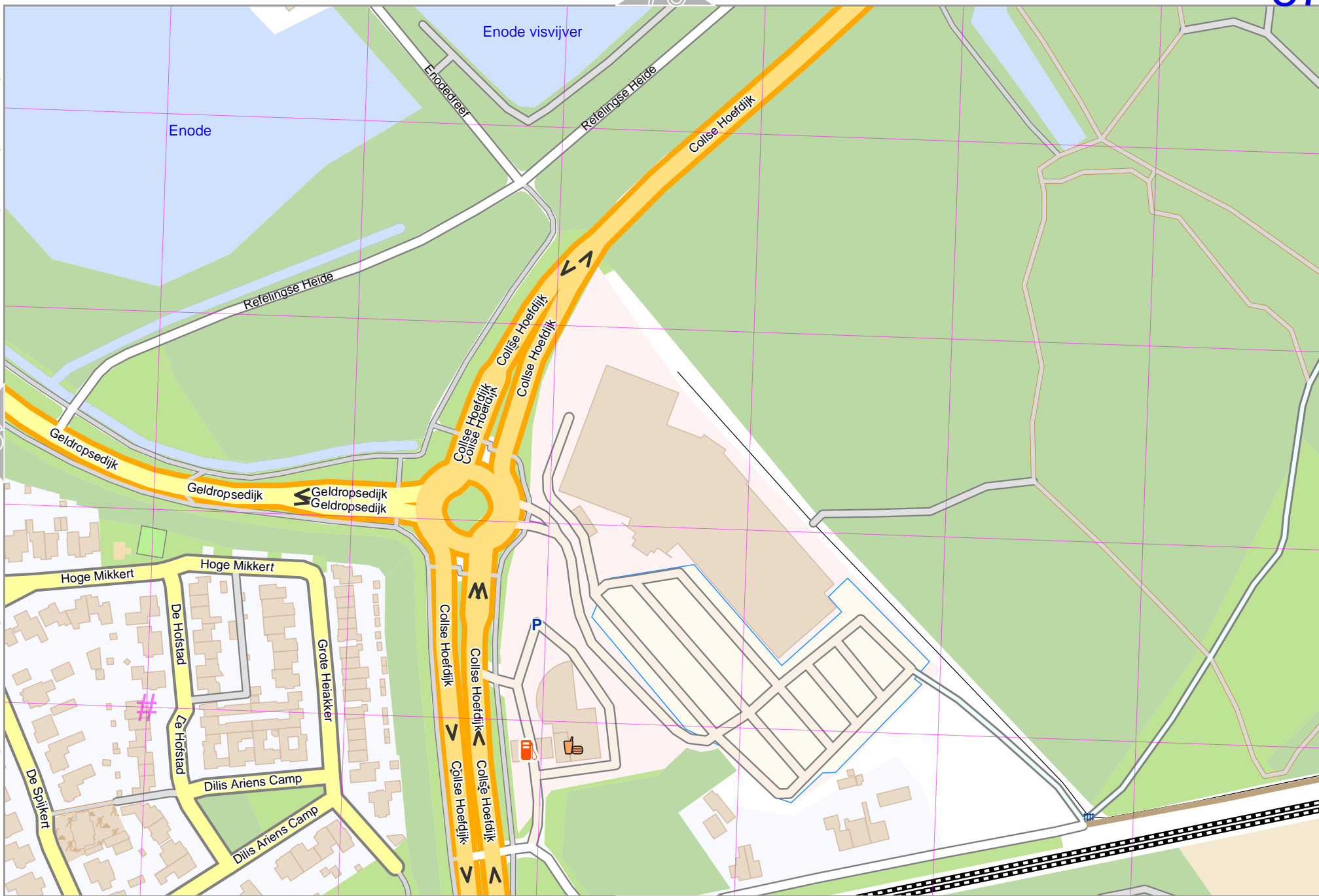


UTM: 31 U easting 676.40 km northing 5703.10 km
UTM-Grid-width = 100m

97

Map data © OpenStreetMap contributors

lon 5.55750 lat 51.45543



lon 5.54789 lat 51.45139 [norm. scale = 1 / 25000]

lon 5.55750 lat 51.45543 map 20260609_141223_Nueneen_en_Eindhoven_5.52388_51.4614_579.pdf

UTM: 31 U easting 677.10 km northing 5703.20 km
UTM-Grid-width = 100m

Map data © OpenStreetMap contributors

lon 5.56710 lat 51.45543

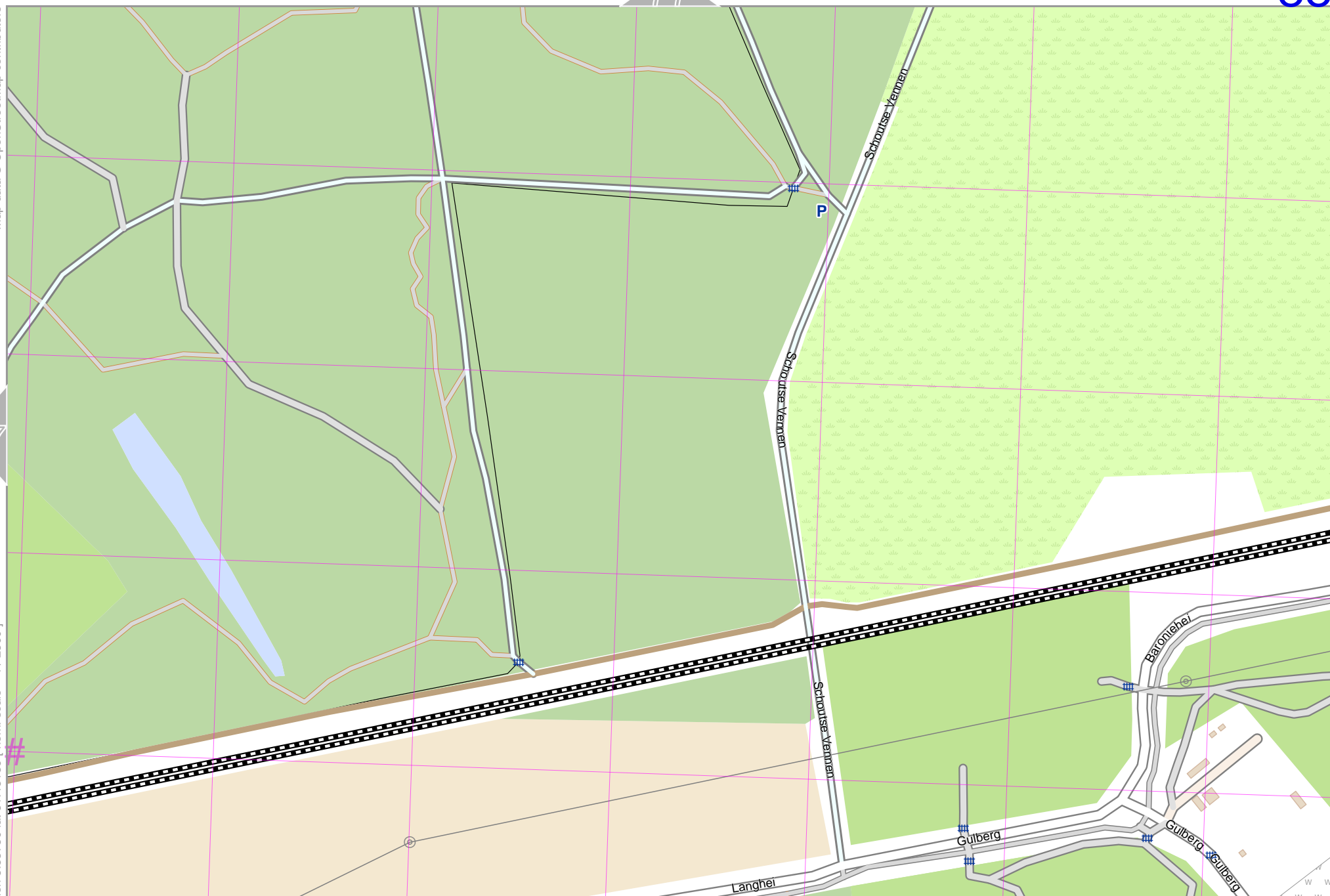
87

89

lon 5.55750 lat 51.45139 [nom. scale = 1 / 2500]

map 20260609_141223_Nuunen_en_Eindhoven_5.52388_51.4614_579.pdf

UTM: 31 U easting 677.70 km northing 5703.20 km
UTM-Grid-width = 100m



99

78

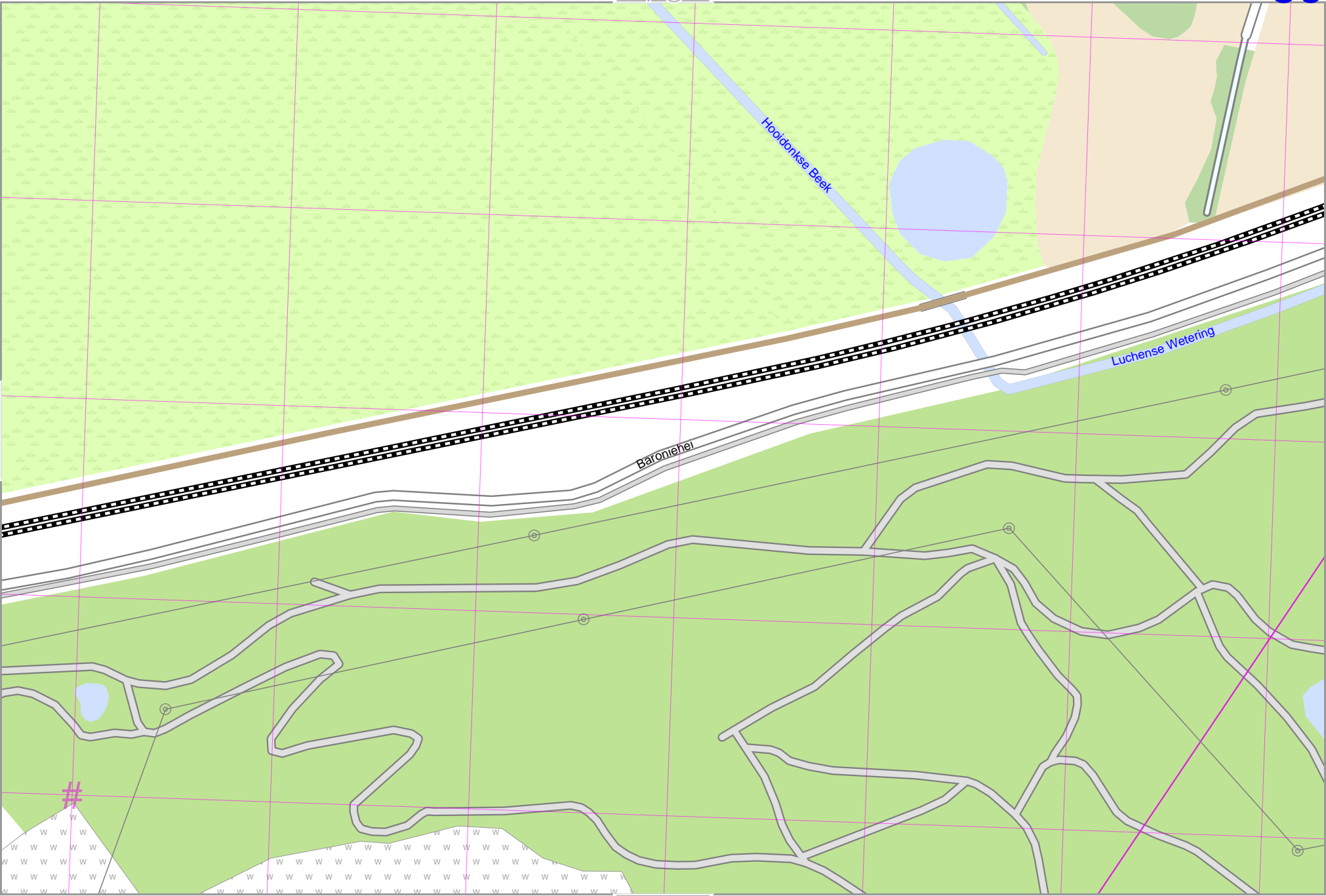
89

Map data © OpenStreetMap contributors

lon 5.57671 lat 51.45543

pdfmap_20260609_141223_Nueneen_en_Eindhoven_5.52388_51.4614_579.pdf

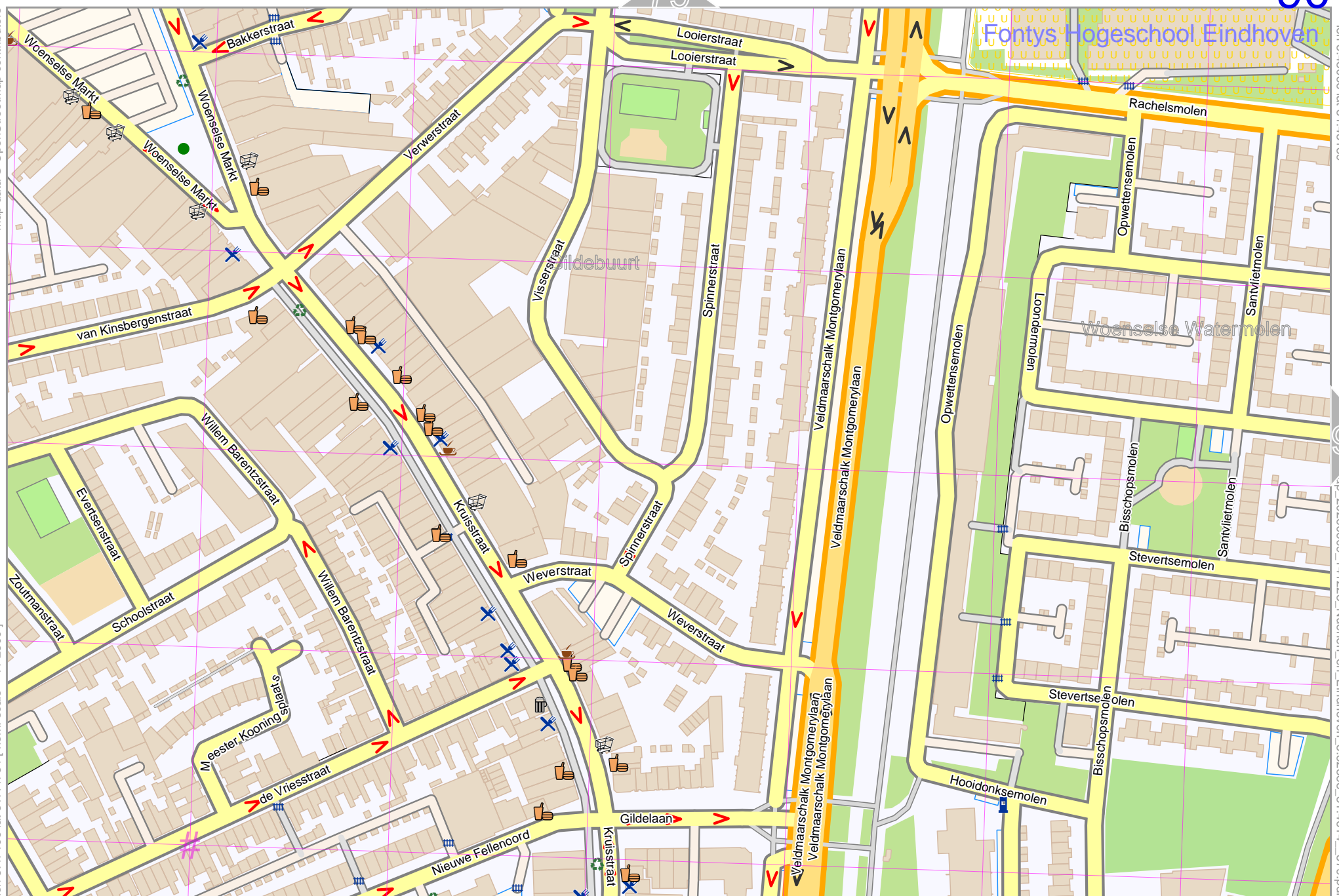
lon 5.56710 lat 51.45139 [nom. scale = 1 / 2500]



UTM: 31 U easting 678.40 km northing 5703.20 km
UTM-Grid-width = 100m

Map data © OpenStreetMap contributors

lon 5.47106 lat 51.44734 [nom. scale = 1 / 2500]



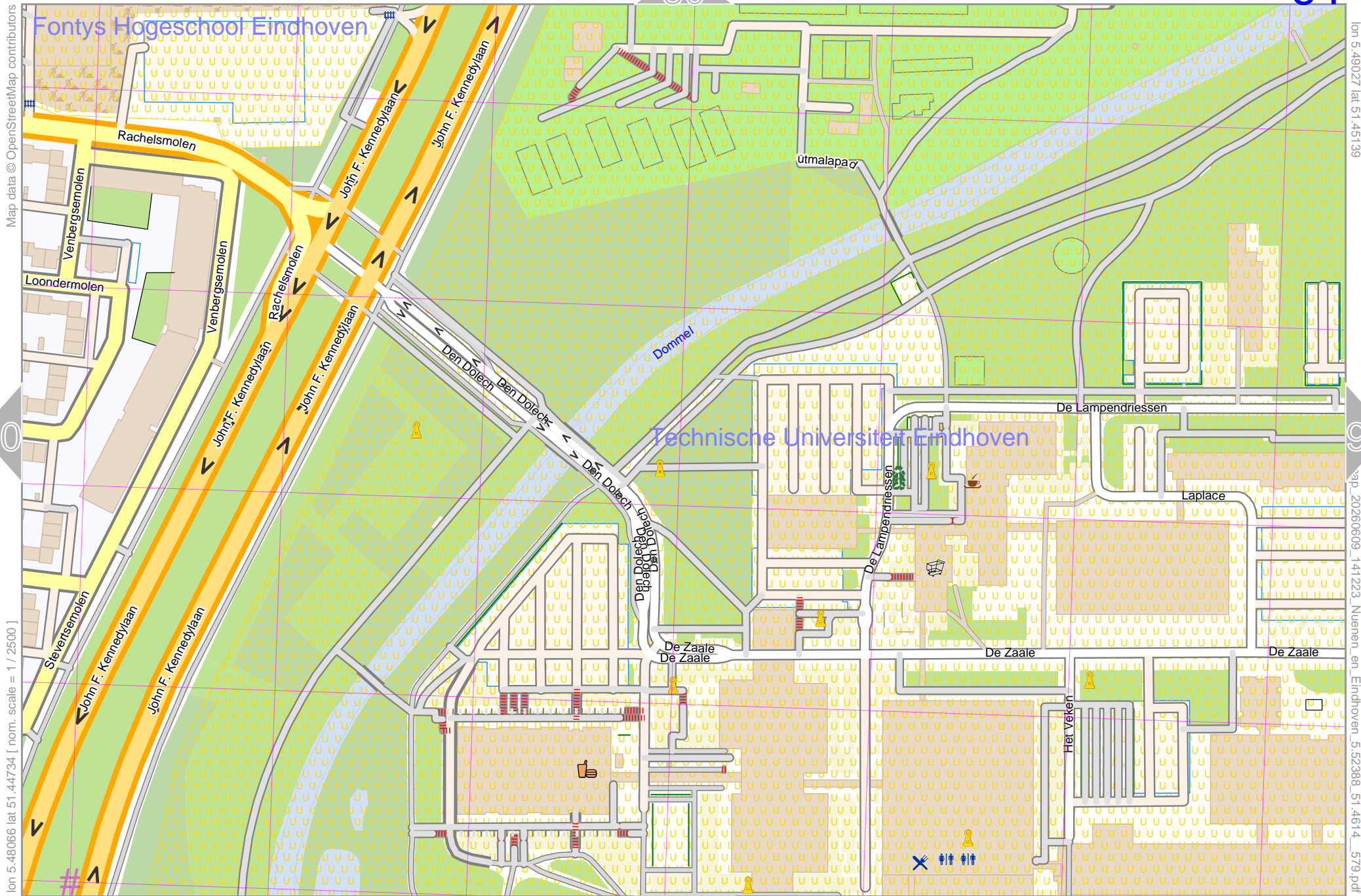
UTM: 31 U easting 671.80 km northing 5702.50 km
 UTM-Grid-width = 100m

lon 5.48066 lat 51.45139

map 20260609_141223 Nuenen_en_Eindhoven_5.52388_51.4614_579.pdf

79

101



lon 5.48066 lat 51.44734 [nom. scale = 1 / 2500]

lon 5.49027 lat 51.45139
map 20260609_141223 Nueneen_en_Eindhoven_5:523388_51:4614_579.pdf

UTM: 31 U easting 672.40 km northing 5702.50 km
UTM-Grid-width = 100m

Map data © OpenStreetMap contributors

lon 5.49027 lat 51.44734 [nom. scale = 1 / 2500]

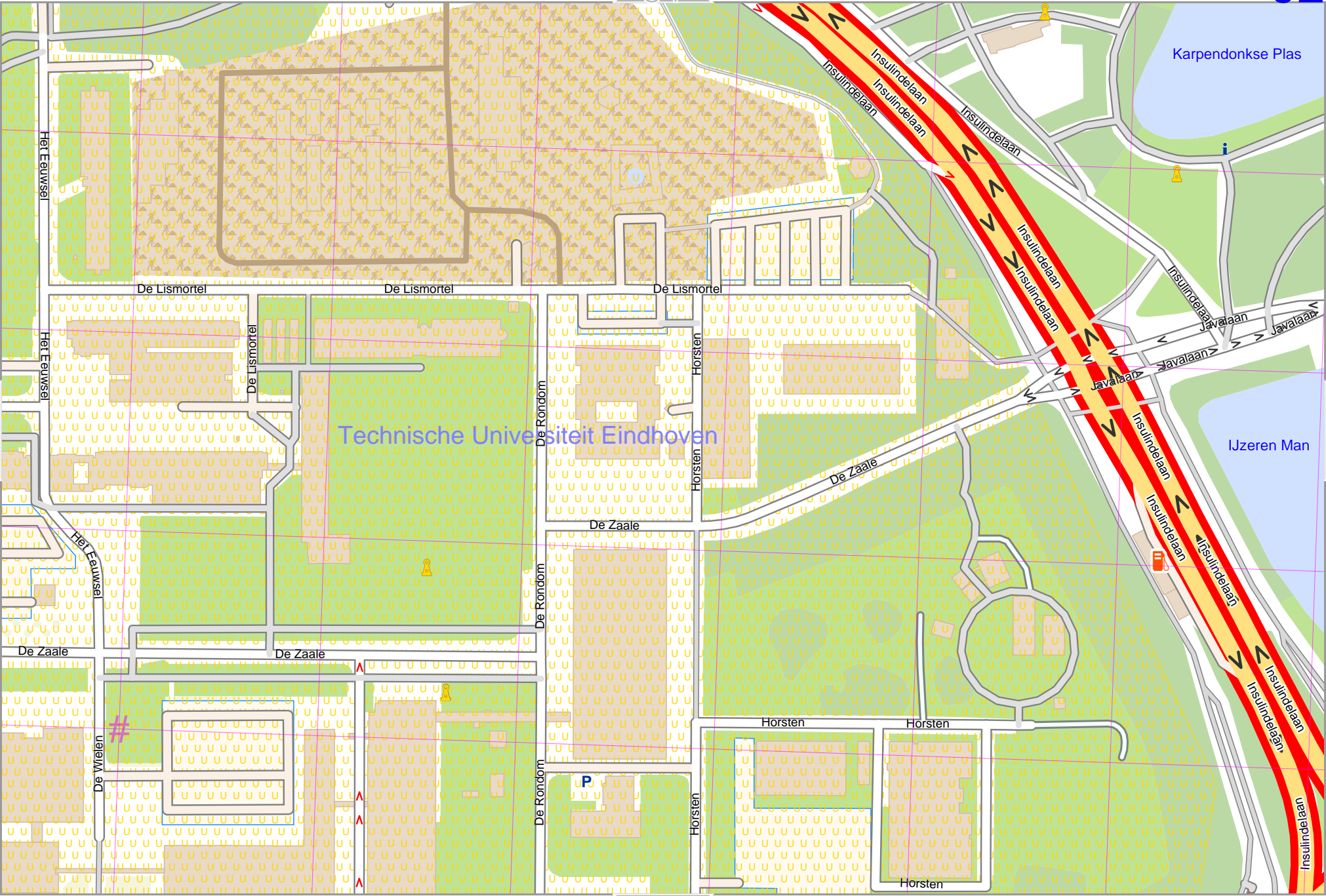
UTM: 31 U easting 673.10 km northing 5702.60 km
UTM-Grid-width = 100m

91

81

93

103



lon 5.49987 lat 51.45139

map 20260609_141223_Nueneen_en_Eindhoven_5:523388_51.4614_579.pdf

Map data © OpenStreetMap contributors

lon 5.50947 lat 51.45139

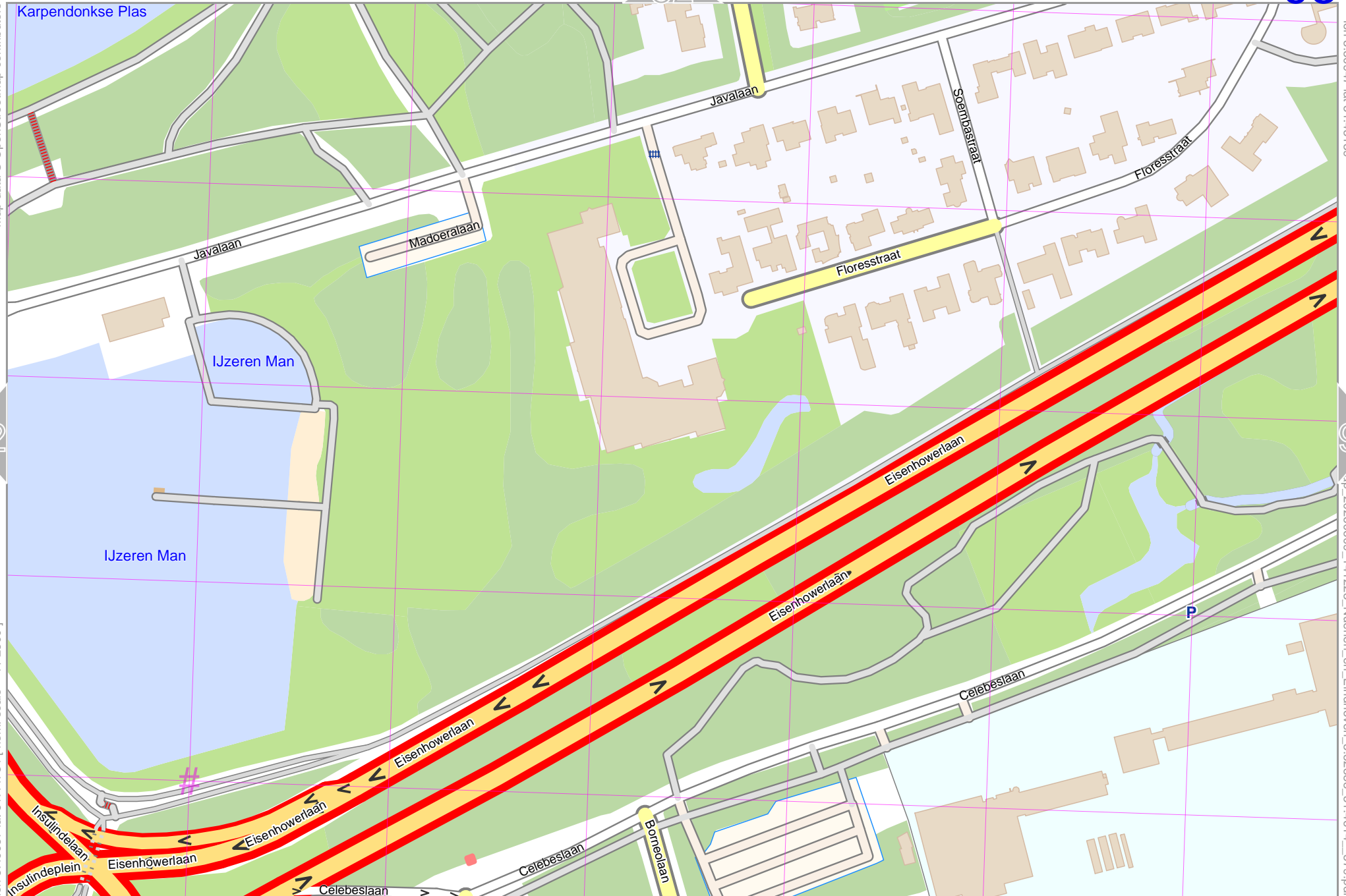
92

94

lon 5.49987 lat 51.44734 [nom. scale = 1 / 2500]

map 20260609_141223_Nueneen_en_Eindhoven_5.52388_51.4614_579.pdf

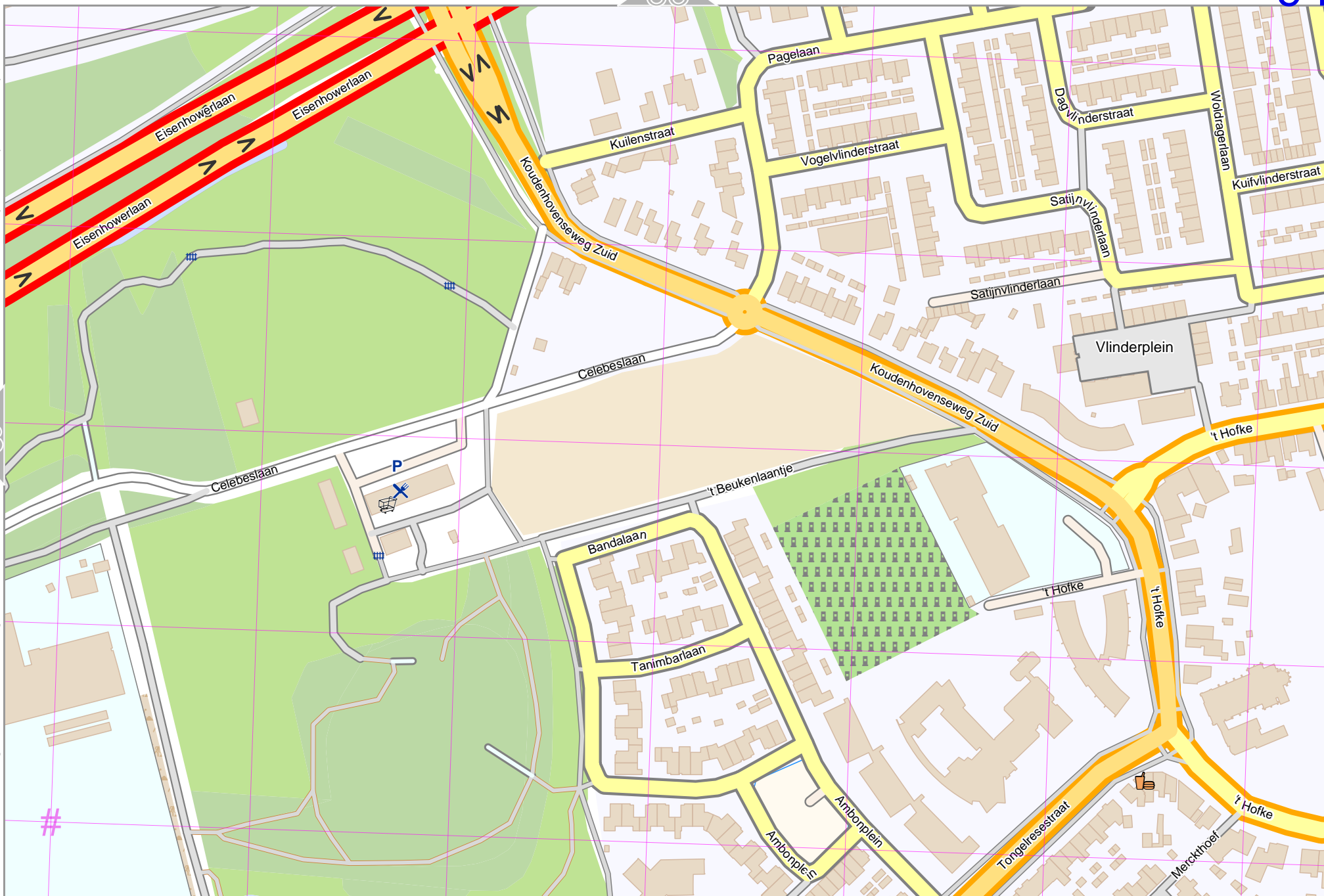
UTM: 31 U easting 673.80 km northing 5702.60 km
UTM-Grid-width = 100m



104

Map data © OpenStreetMap contributors

lon 5.50947 lat 51.44734 [nom. scale = 1 / 2500]



lon 5.51908 lat 51.45139
Map: 20260609_141223_Nueneen_en_Eindhoven_5.52388_51.4614_579.pdf

UTM: 31 U easting 674.40 km northing 5702.60 km
UTM-Grid-width = 100m

Map data © OpenStreetMap contributors

lon 5.52868 lat 51.45139

94

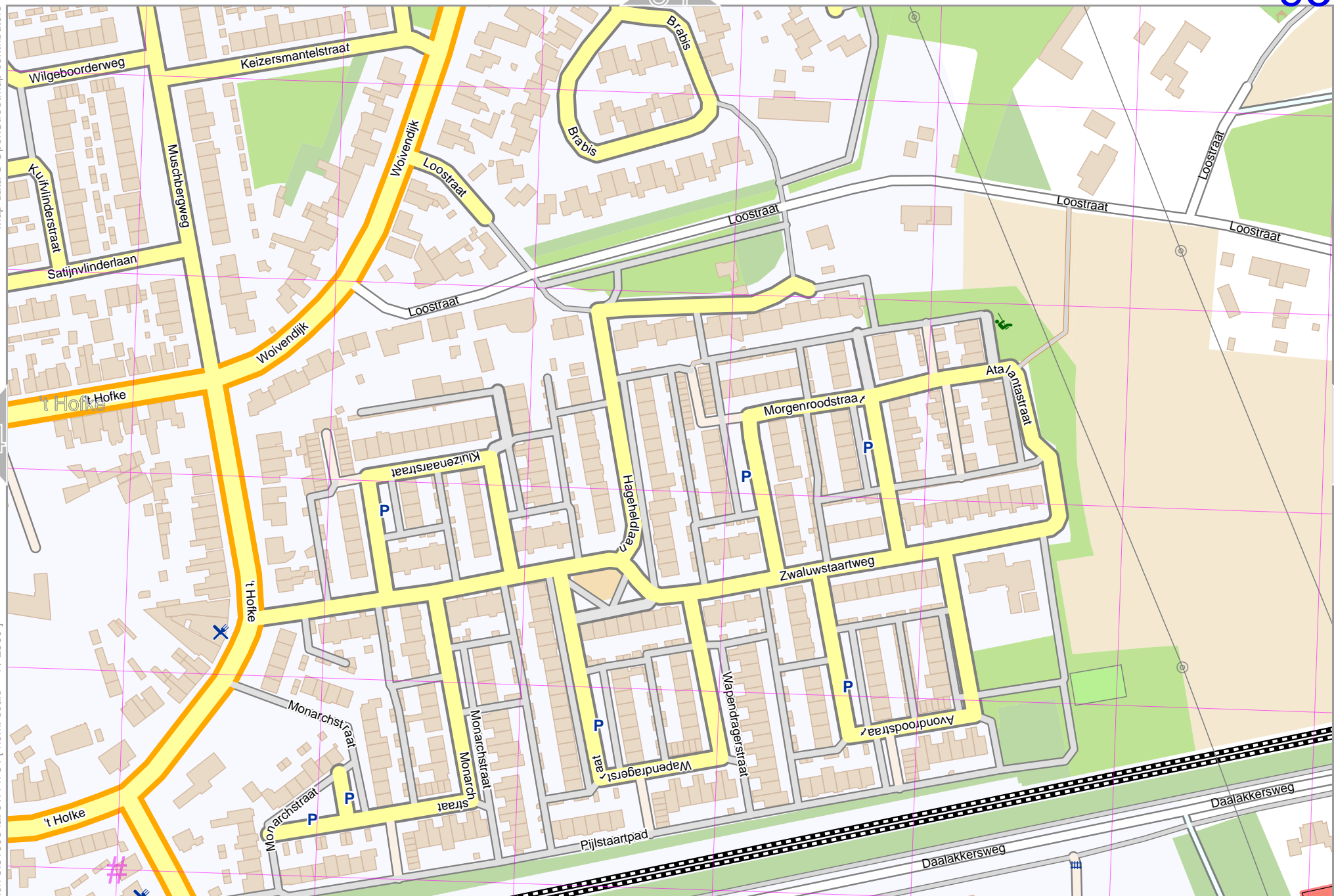
96

lon 5.51908 lat 51.44734 [nom. scale = 1 / 2500]

ap 20260609_141223_Nueneen_en_Eindhoven_5.52388_51.4614_579.pdf

UTM: 31 U easting 675.10 km northing 5702.60 km
UTM-Grid-width = 100m

106



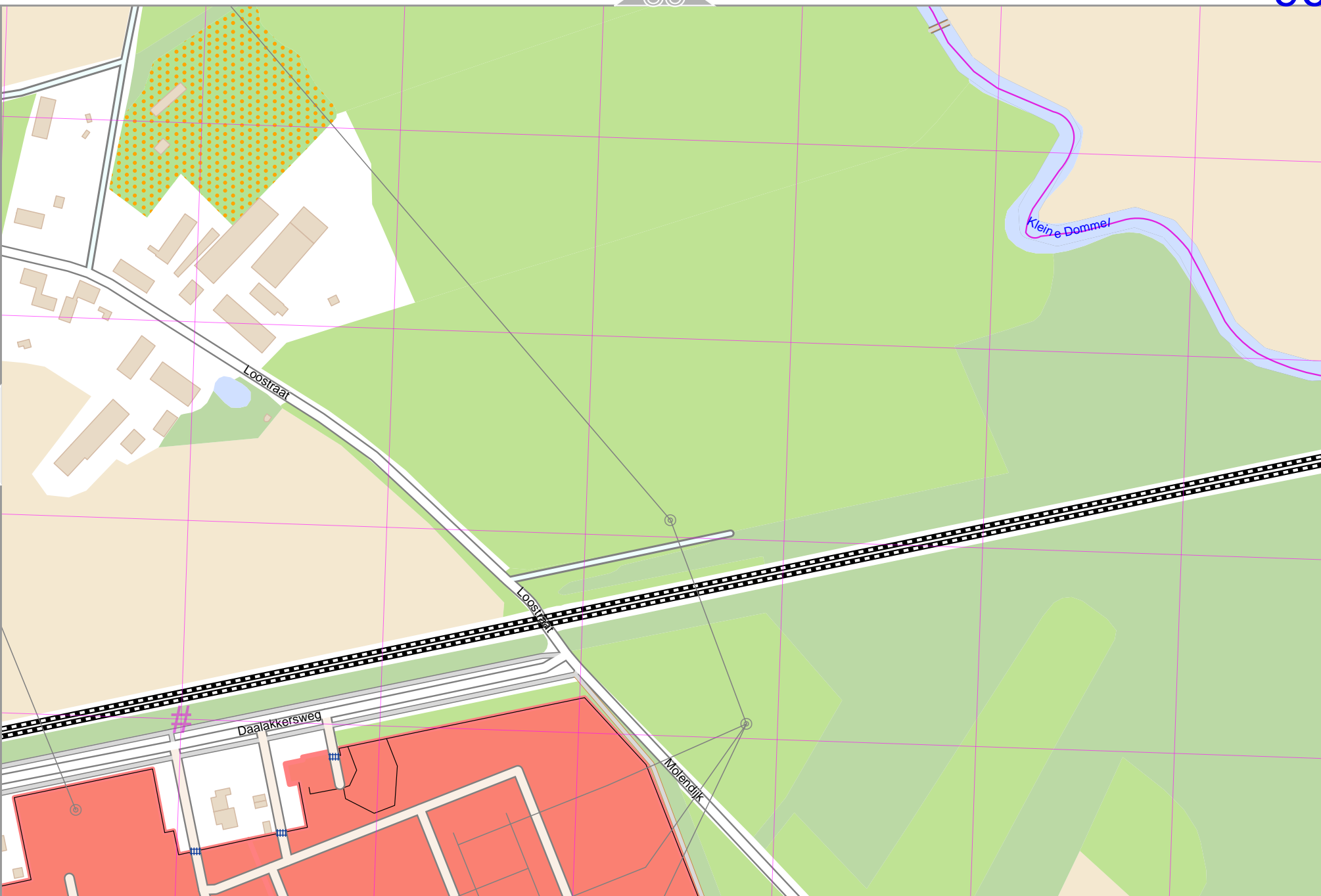
Map data © OpenStreetMap contributors

lon 5.53829 lat 51.45139

95

lon 5.52868 lat 51.44734 [nom. scale = 1 / 2500]

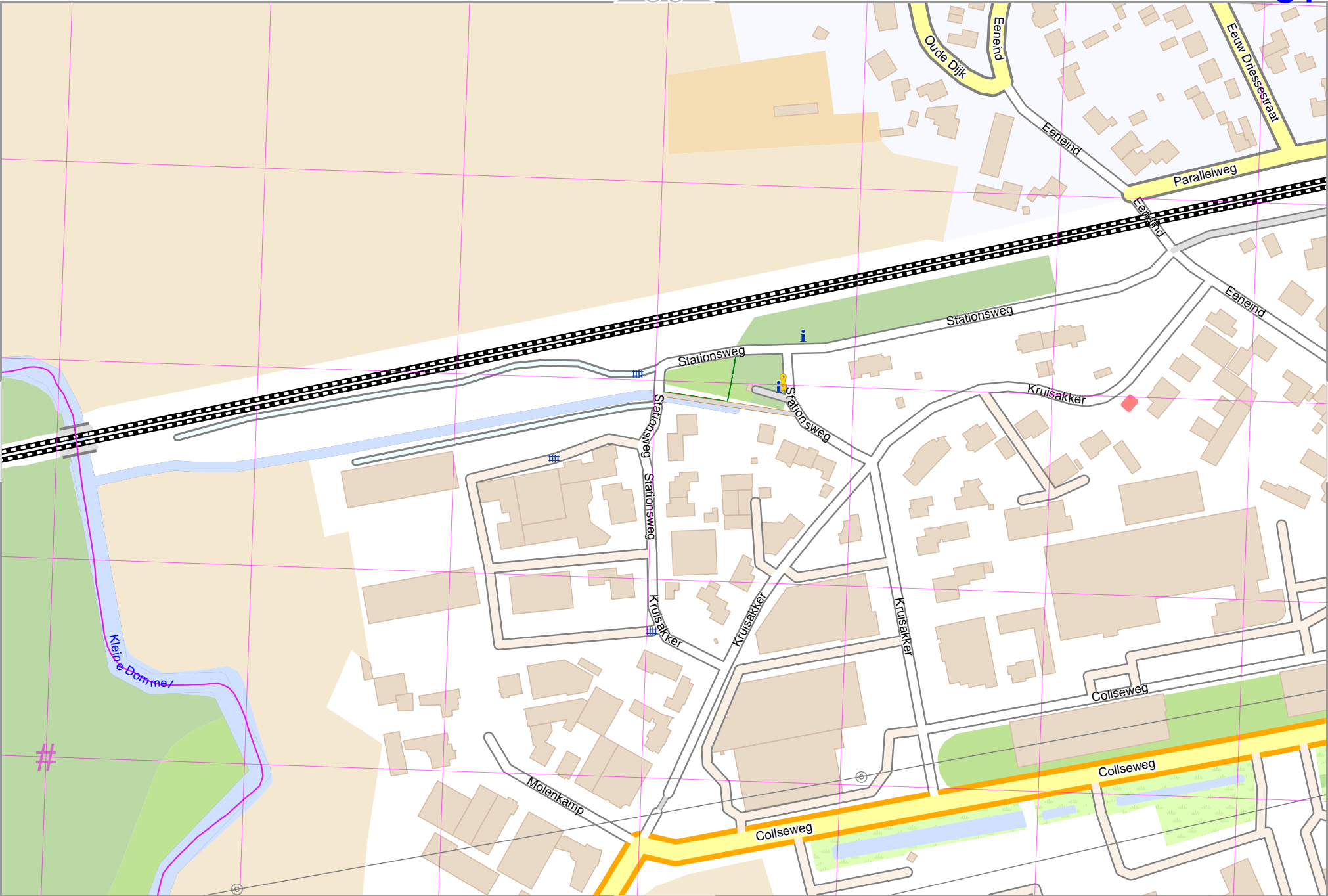
map 20260609_141223_Nuuenen_en_Eindhoven_5.52388_51.4614_579.pdf



UTM: 31 U easting 675.80 km northing 5702.70 km
UTM-Grid-width = 100m

Map data © OpenStreetMap contributors

lon 5.53829 lat 51.44734 [nom. scale = 1 / 2500]



lon 5.54789 lat 51.45139

map 20260609_141223 Nueneen_en_Eindhoven_5.52388_51.4614_579.pdf

UTM: 31 U easting 676.40 km northing 5702.70 km
UTM-Grid-width = 100m

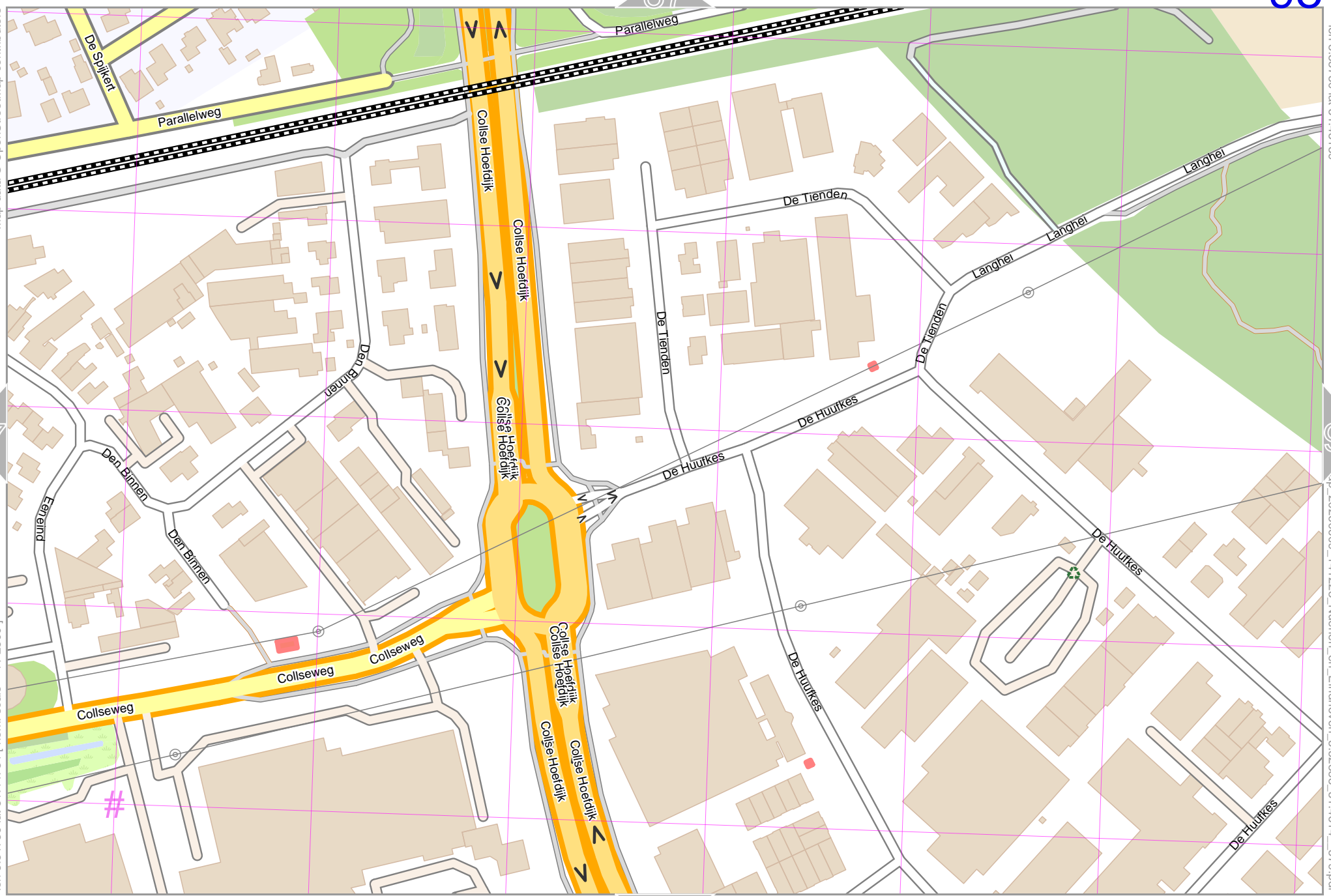
Map data © OpenStreetMap contributors

lon 5.55750 lat 51.45139

ap_20260609_141223_Nueneen_en_Eindhoven_5.52388_51.4614_579.pdf

lon 5.54789 lat 51.44734 [nom. scale = 1 / 25000]

UTM: 31 U easting 677.10 km northing 5702.70 km
UTM-Grid-width = 100m



87

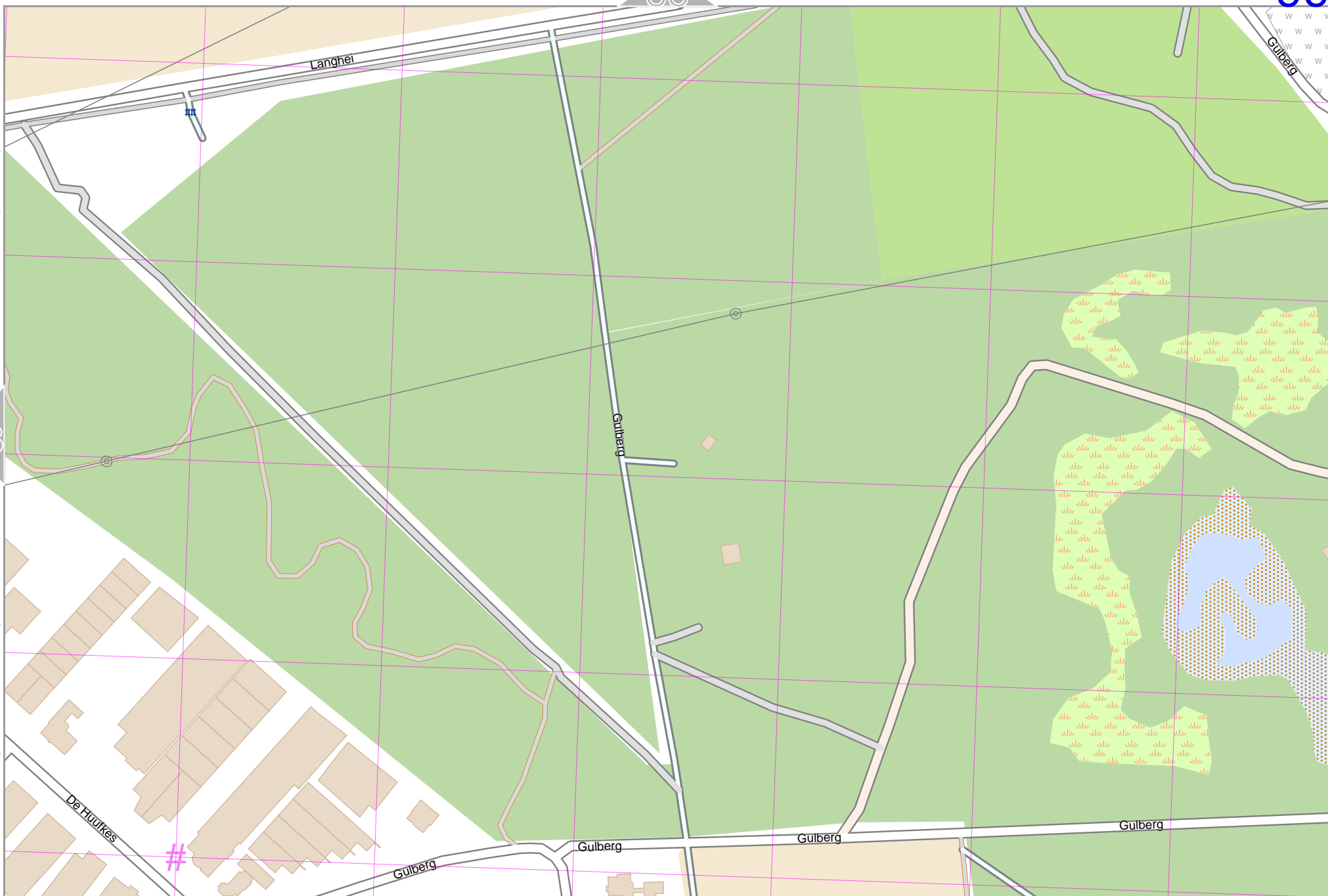
97

98

109

Map data © OpenStreetMap contributors

lon 5.55750 lat 51.44734 [nom. scale = 1 / 2500]



UTM: 31 U easting 677.80 km northing 5702.70 km
UTM-Grid-width = 100m

88

99

lon 5.56710 lat 51.45139

98

100

ap 20260609_141223_Nueneen_en_Eindhoven_5.52388_51.4614_579.pdf

110

Nueneen en Eindhoven

100

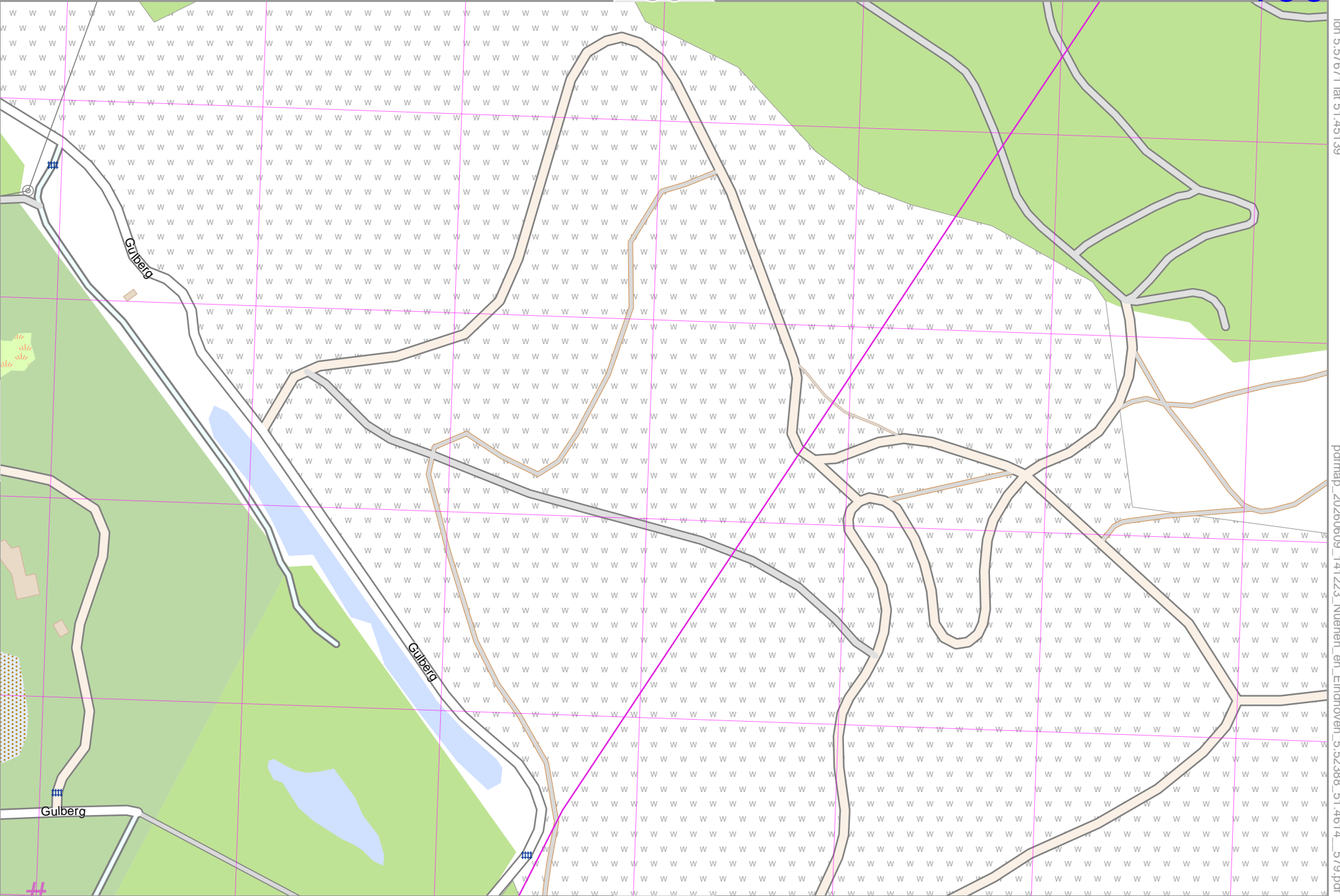
top

Map data © OpenStreetMap contributors

lon 5.57671 lat 51.45139

pdfmap_20260609_141223_Nueneen_en_Eindhoven_5.52388_51.4614_579.pdf

lon 5.56710 lat 51.44734 [nom. scale = 1 / 2500]

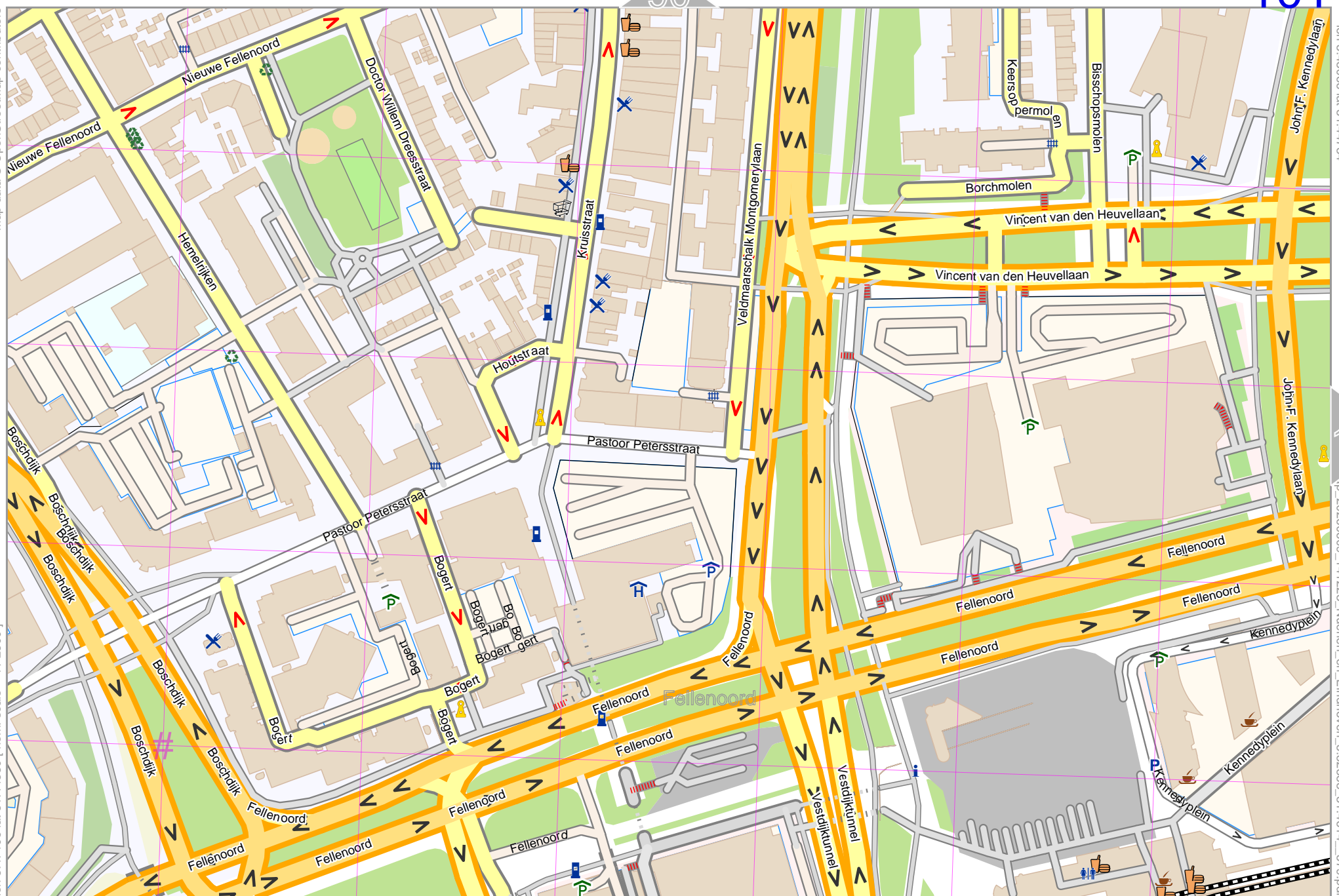


UTM: 31 U easting 678.40 km northing 5702.70 km
UTM-Grid-width = 100m



Map data © OpenStreetMap contributors

[lon 5.47106 lat 51.44330 [norm. scale = 1 / 25000]



lon 5.48066 lat 51.44734

ap 20260609_141223 Nueneen_en_Eindhoven_5.52388_51.4614_579.pdf

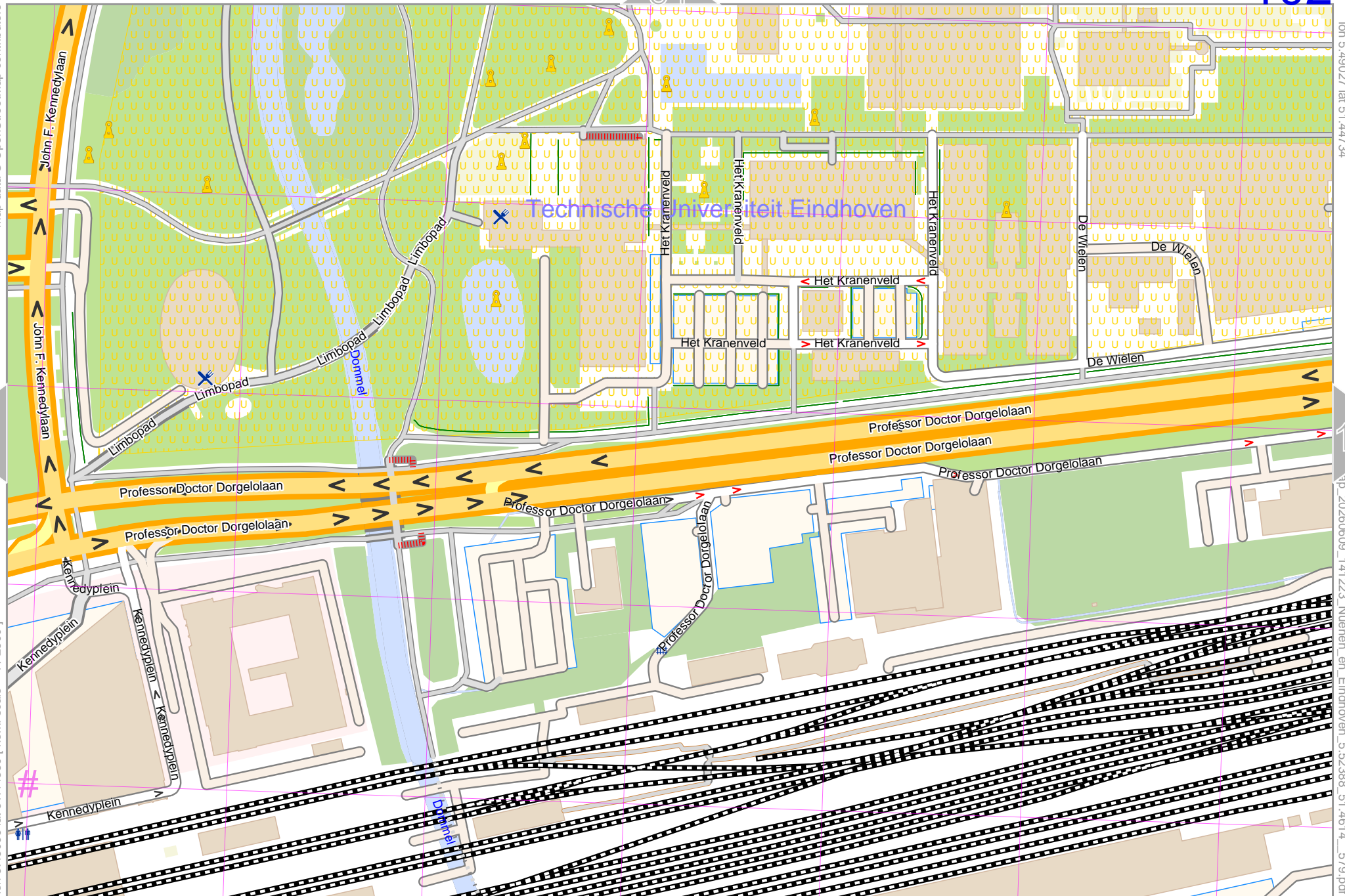
UTM: 31 U easting 671.80 km northing 5702.10 km
UTM-Grid-width = 100m

Map data © OpenStreetMap contributors

lon 5.48066 lat 51.44330 [norm. scale = 1 / 2500]

lon 5.49027 lat 51.44734

ap 20260609_141223 Nueneen_en_Eindhoven_5.52388_51.4614_579.pdf



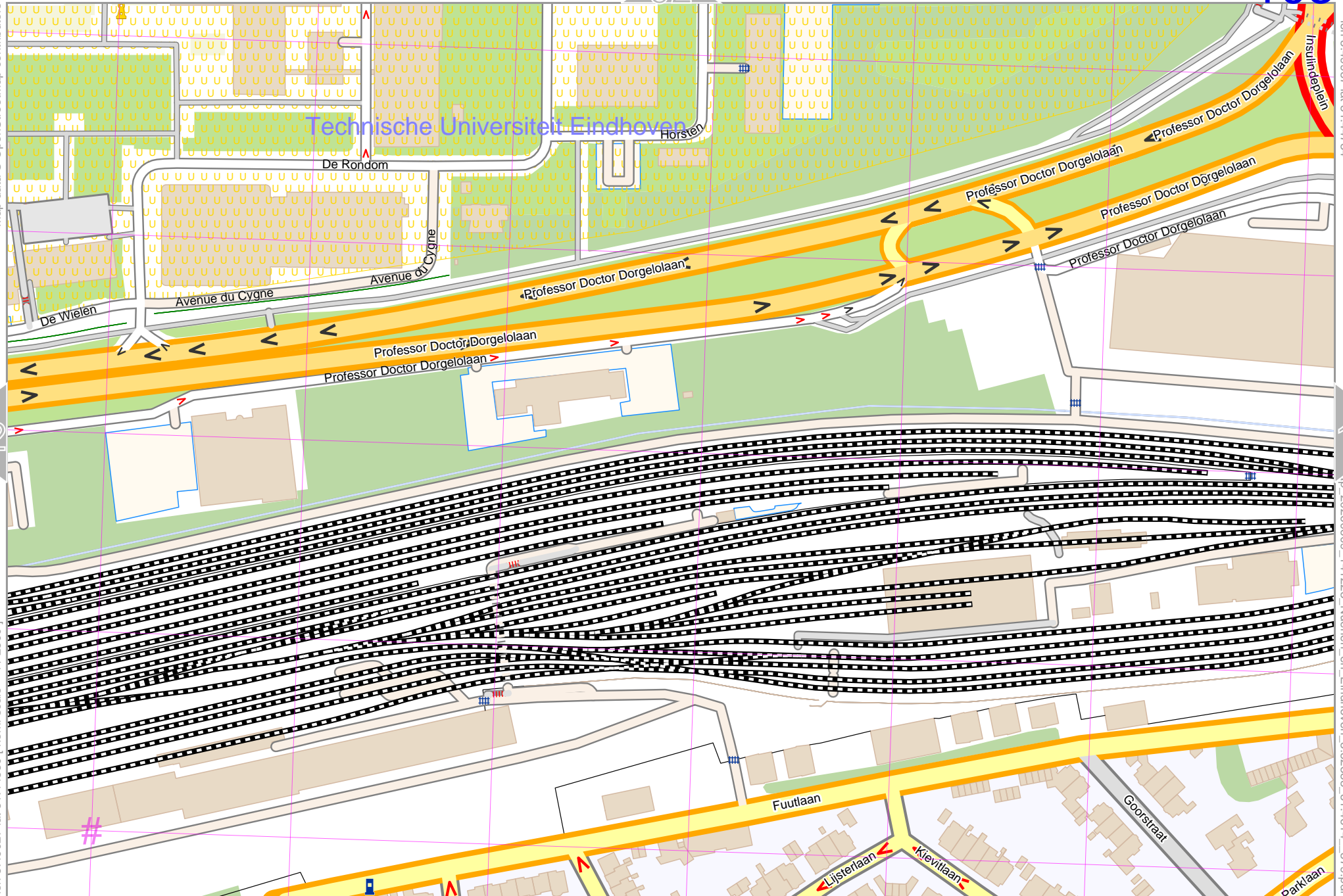
UTM: 31 U easting 672.40 km northing 5702.10 km
UTM-Grid-width = 100m

Map data © OpenStreetMap contributors

lon 5.49027 lat 51.44330 [norm. scale = 1 / 2500]

lon 5.49987 lat 51.44734

ap. 20260609_141223 Nueneen_en_Eindhoven_5.52388_51.4614_579.pdf



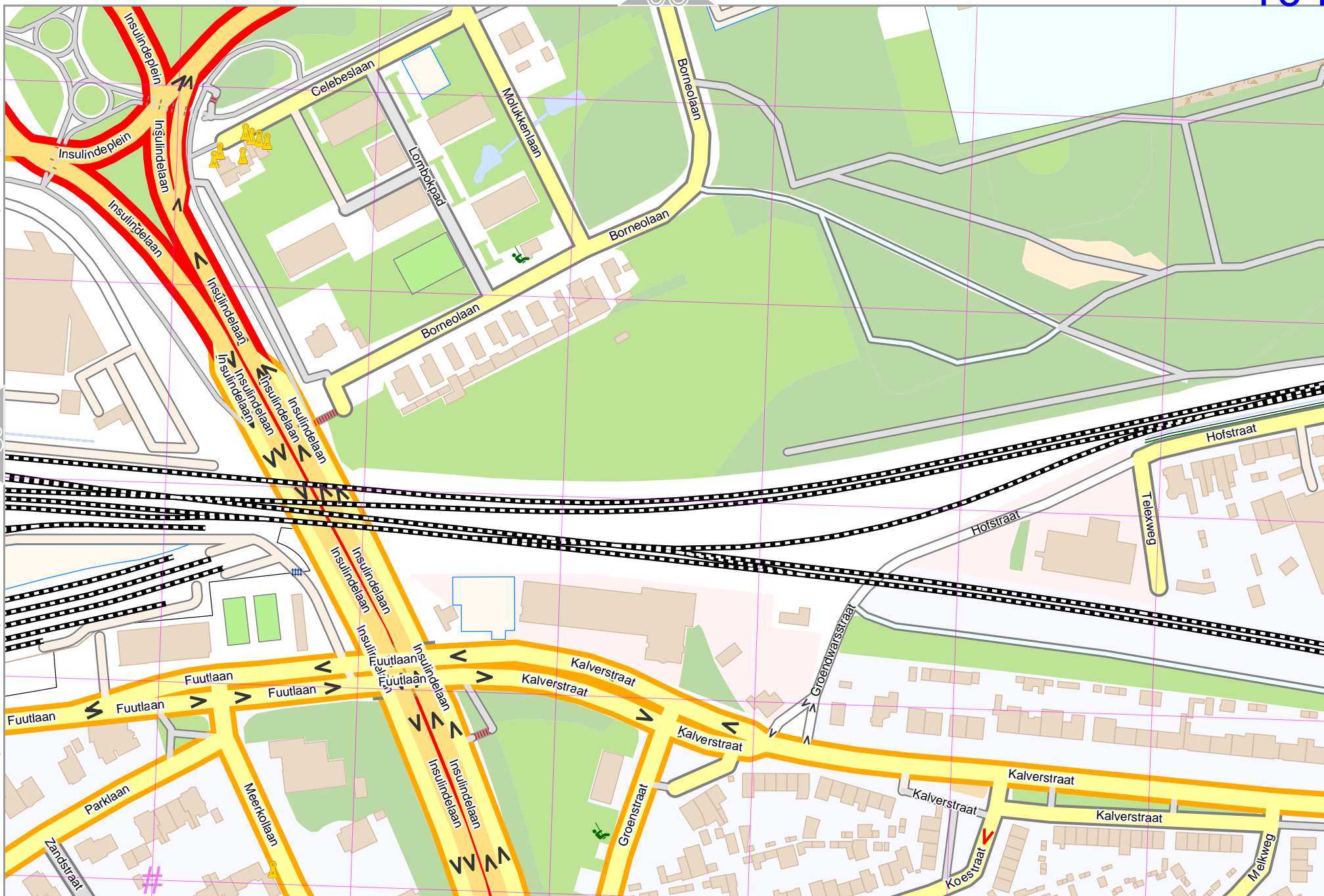
UTM: 31 U easting 673.10 km northing 5702.10 km
UTM-Grid-width = 100m

Map data © OpenStreetMap contributors

lon 5.50947 lat 51.44734

lon 5.49987 lat 51.44330 [nom. scale = 1 / 2500]

ap. 20260609_141223_Nueneen_en_Eindhoven_5.523388_51.4614_579.pdf

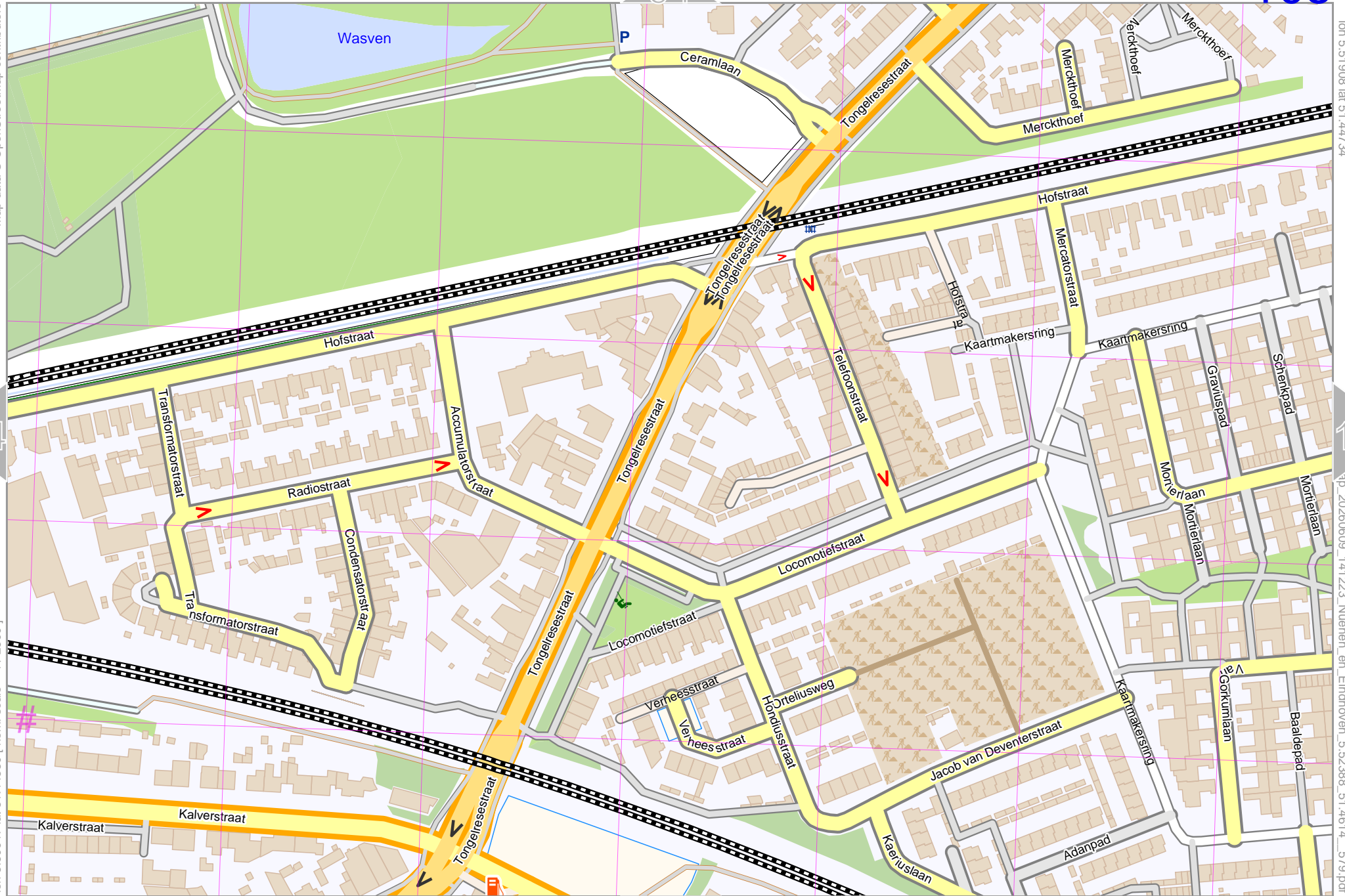


UTM: 31 U easting 673.80 km northing 5702.10 km
UTM-Grid-width = 100m

115

Map data © OpenStreetMap contributors

lon 5.51908 lat 51.44734



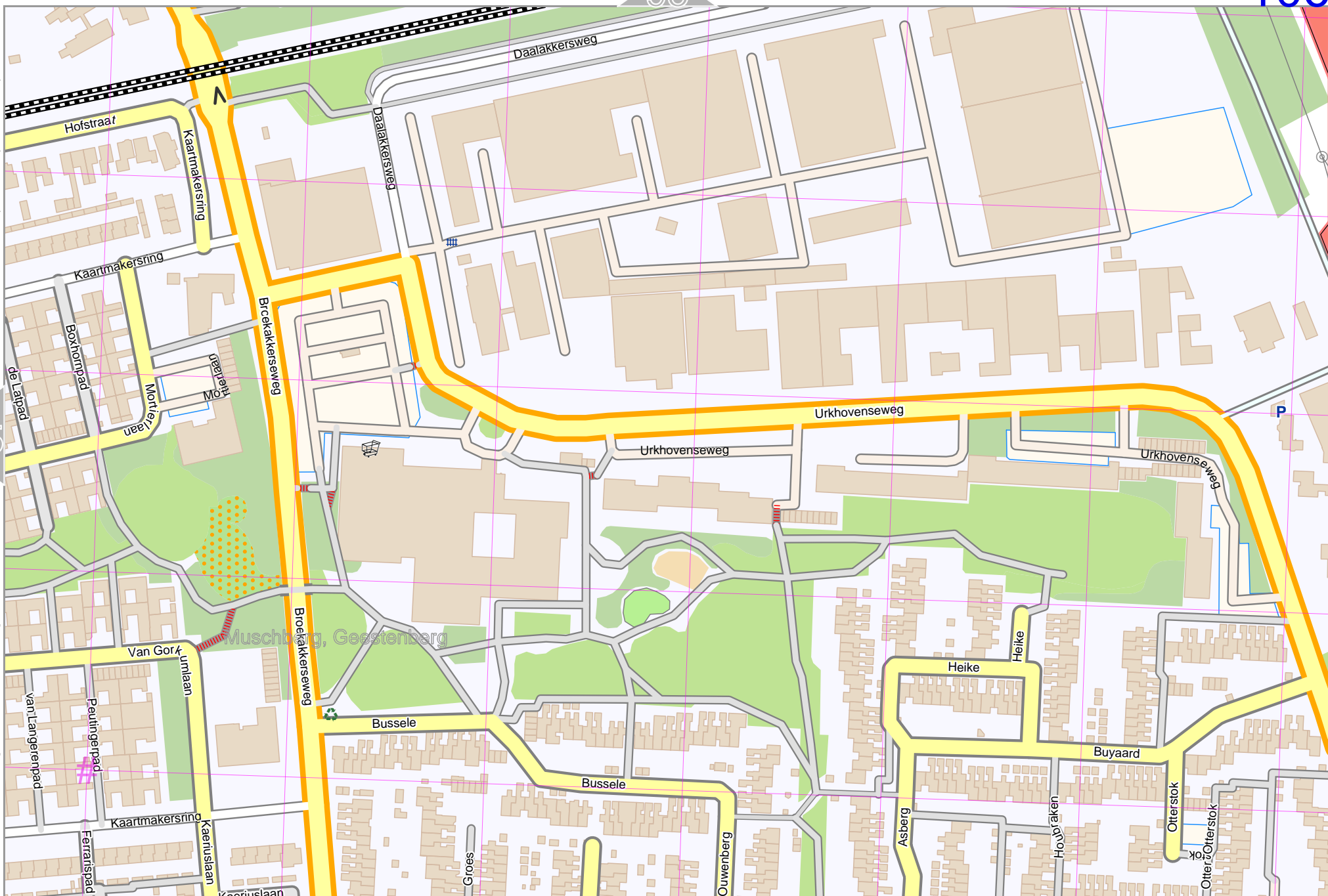
lon 5.50947 lat 51.44330 [nom. scale = 1 / 2500]

ap. 20260609_141223 Nueneen_en_Eindhoven_5.523388_51.4614_579.pdf

UTM: 31 U easting 674.40 km northing 5702.20 km
UTM-Grid-width = 100m

Map data © OpenStreetMap contributors

lon 5.51908 lat 51.44330 [nom. scale = 1 / 2500]



UTM: 31 U easting 675.10 km northing 5702.20 km
UTM-Grid-width = 100m

lon 5.52868 lat 51.44734

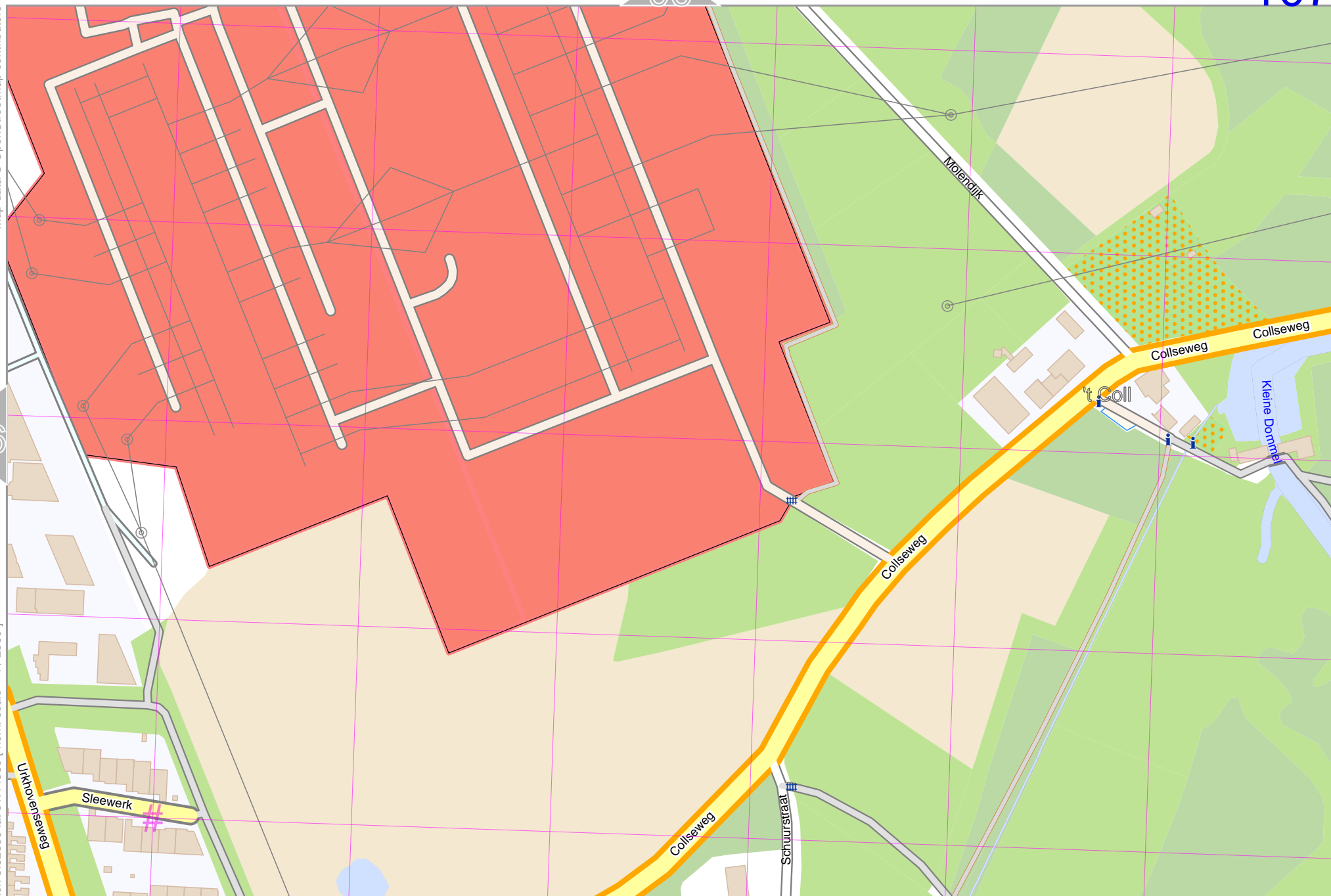
ap 20260609_141223_Nuene en Eindhoven_5.52388_51.4614_579.pdf

95

105

107

117



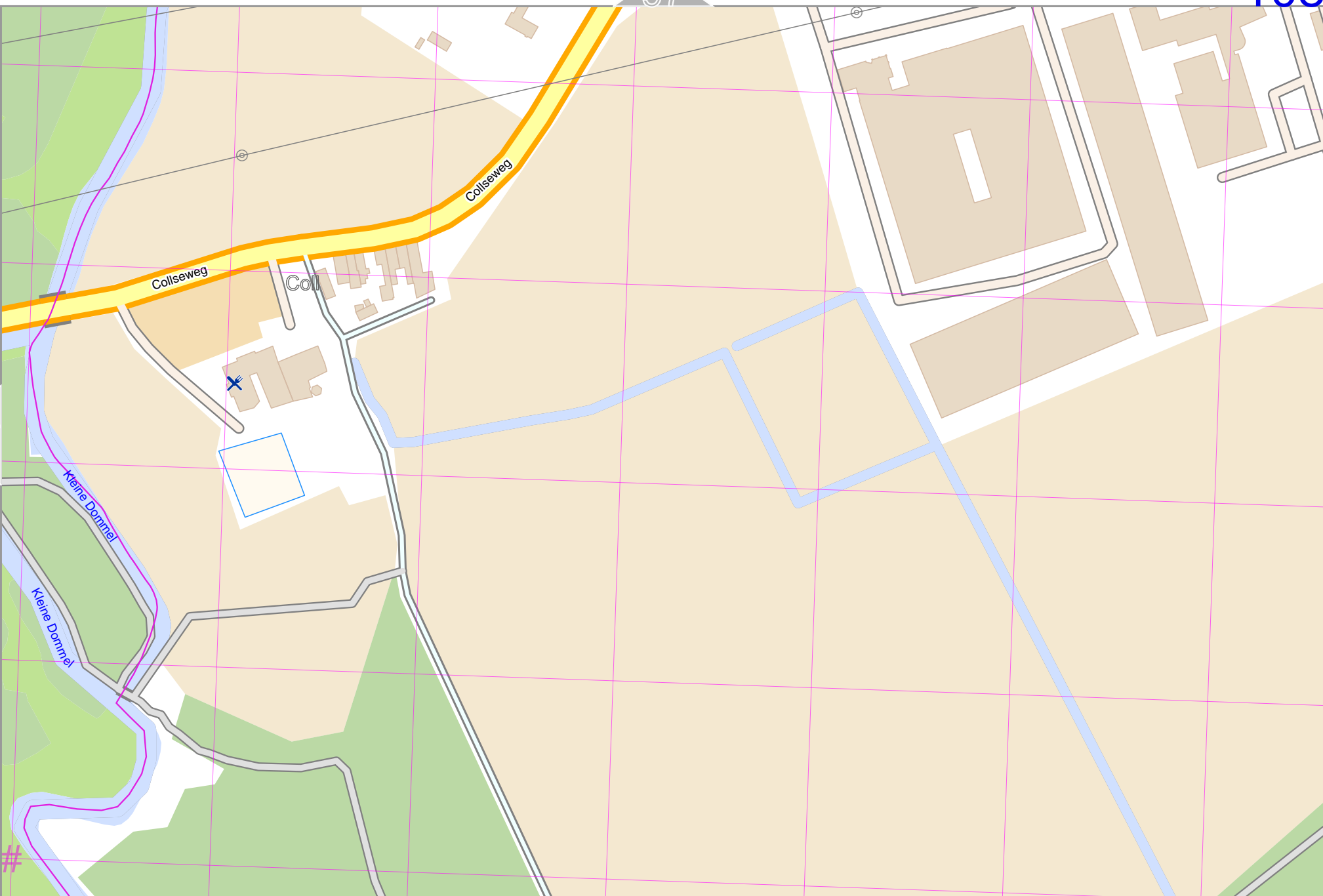
Map data © OpenStreetMap contributors

lon 5.54789 lat 51.44734

lon 5.53829 lat 51.44330 [nom. scale = 1 / 2500]

ap 20260609_141223_Nuunen_en_Eindhoven_5.52388_51.4614_579.pdf

UTM: 31 U easting 676.40 km northing 5702.20 km
UTM-Grid-width = 100m



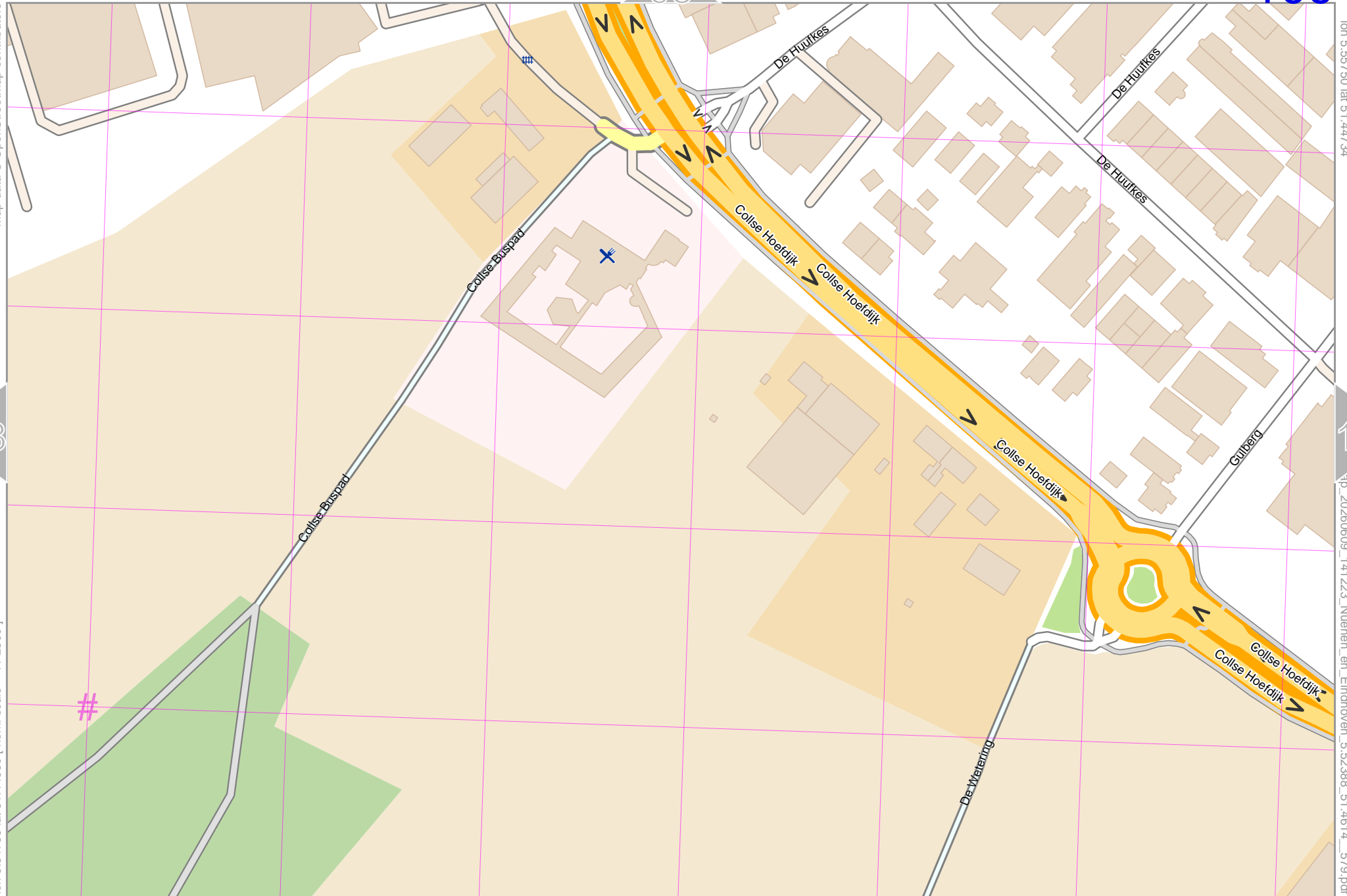
Map data © OpenStreetMap contributors

lon 5.55750 lat 51.44734

lon 5.54789 lat 51.44330 [nom. scale = 1 / 2500]

ap_20260609_141223_Nueneen_en_Eindhoven_5.523388_51.4614_579.pdf

UTM: 31 U easting 677.10 km northing 5702.30 km
UTM-Grid-width = 100m



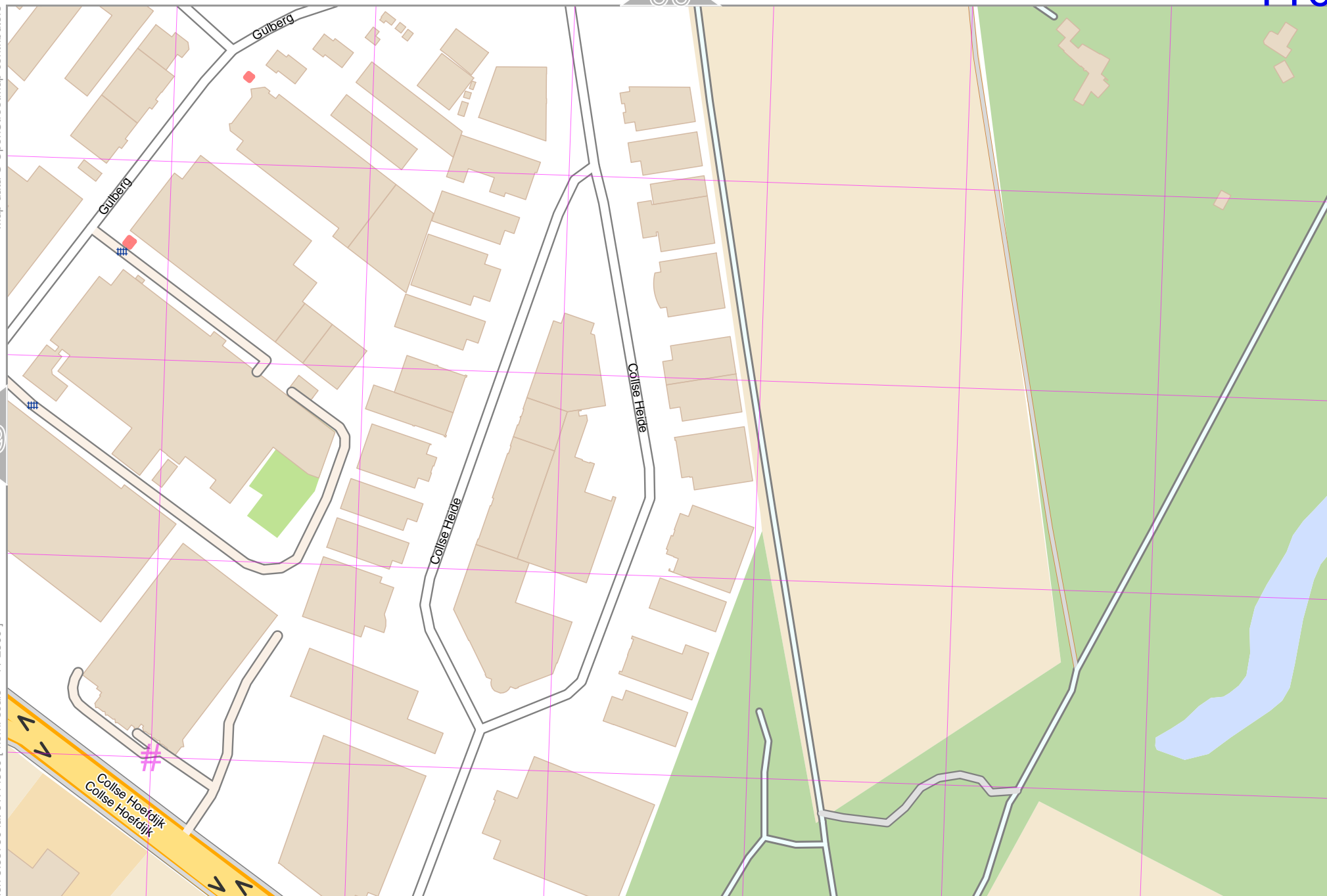
Map data © OpenStreetMap contributors

lon 5.56710 lat 51.44734

lon 5.55750 lat 51.44330 [nom. scale = 1 / 2500]

lon 5.52388 lat 51.4614 579.pdf

UTM: 31 U easting 677.80 km northing 5702.30 km
UTM-Grid-width = 100m



99

109

111

121

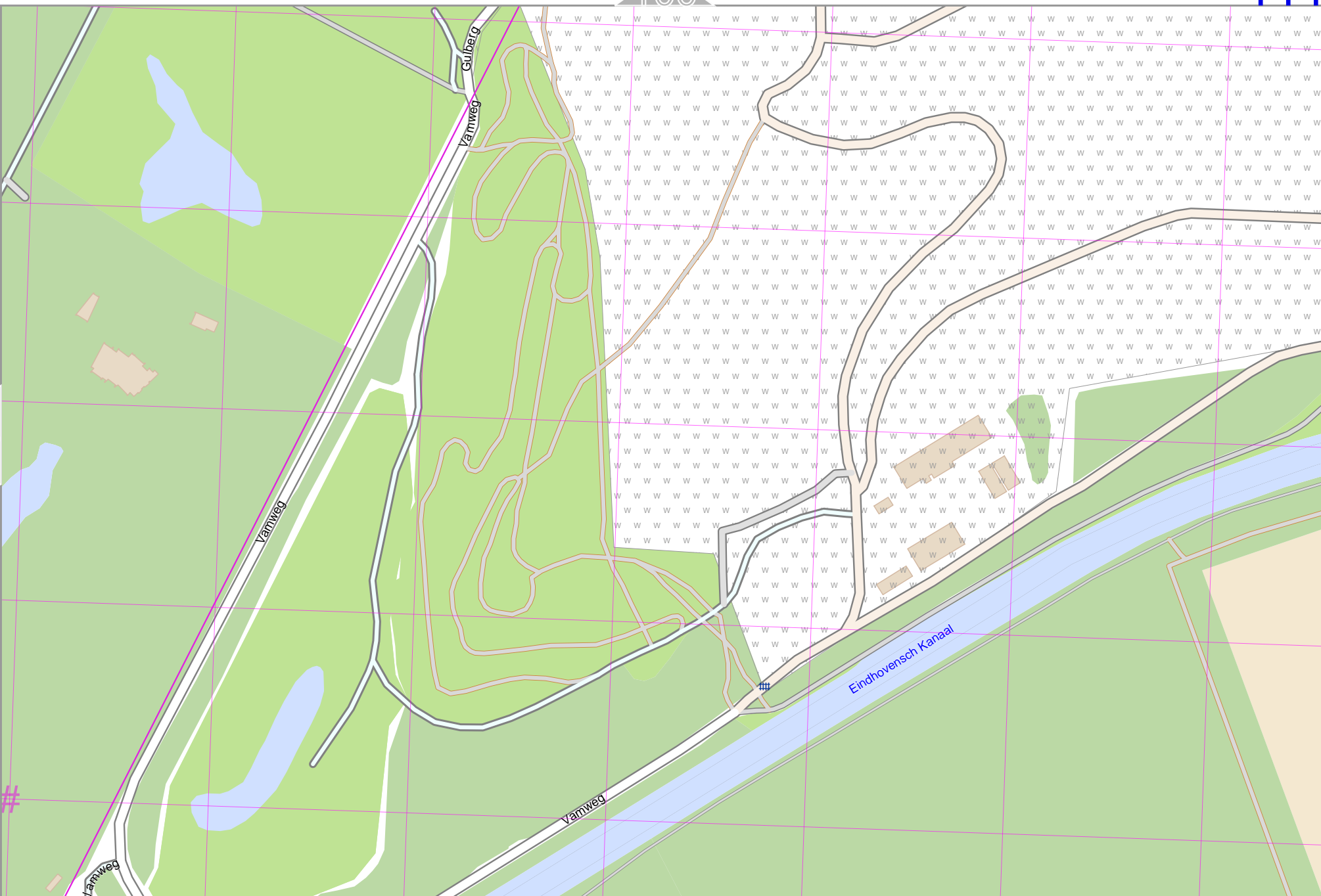
Map data © OpenStreetMap contributors

lon 5.57671 lat 51.44734

lon 5.56710 lat 51.44330 [nom. scale = 1 / 2500]

pdfmap_20260609_141223_Nueneen_en_Eindhoven_5.52388_51.4614_579.pdf

UTM: 31 U easting 678.40 km northing 5702.30 km
UTM-Grid-width = 100m

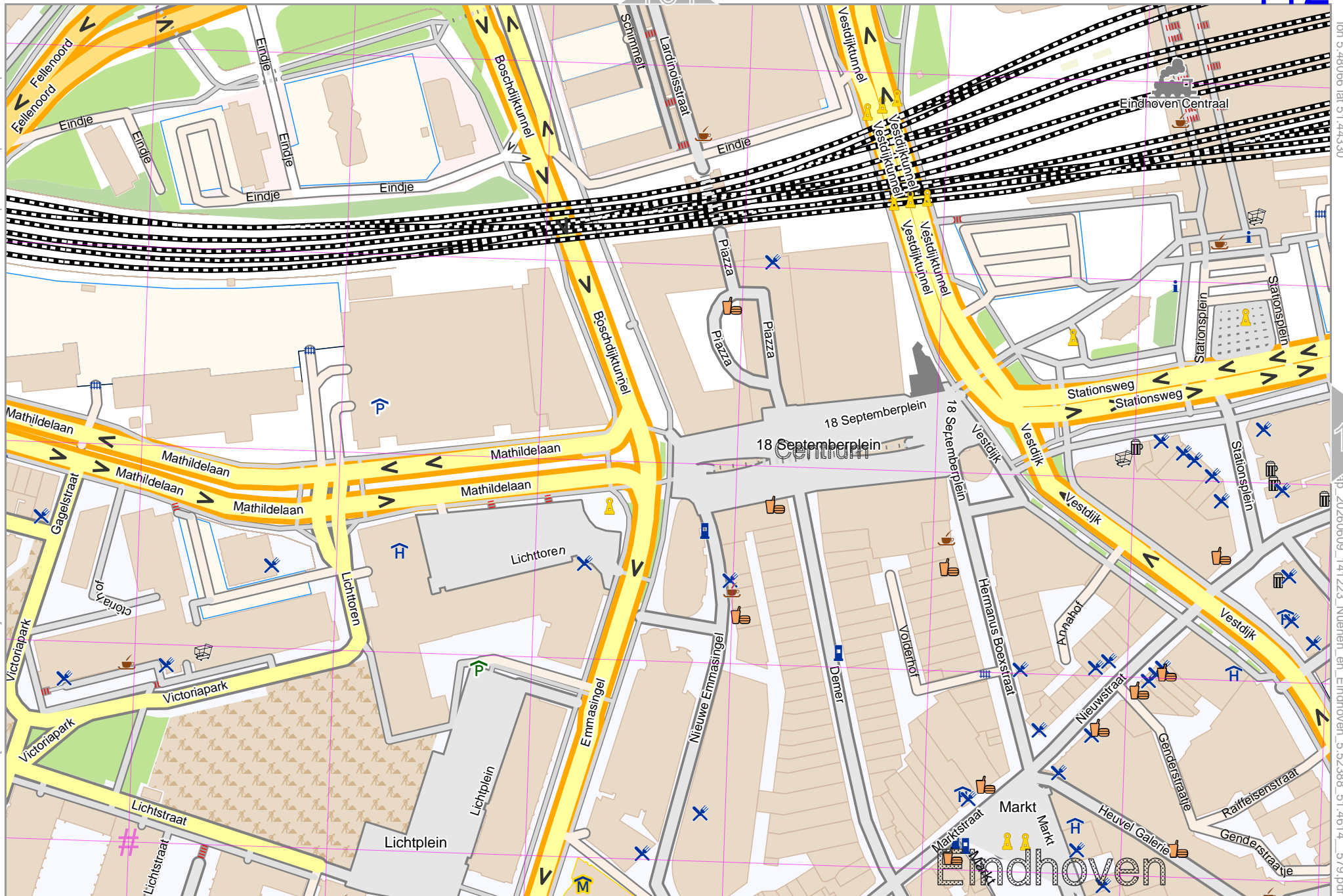


Map data © OpenStreetMap contributors

lon 5.48066 lat 51.44330

lon 5.47106 lat 51.43925 [nom. scale = 1 / 2500]

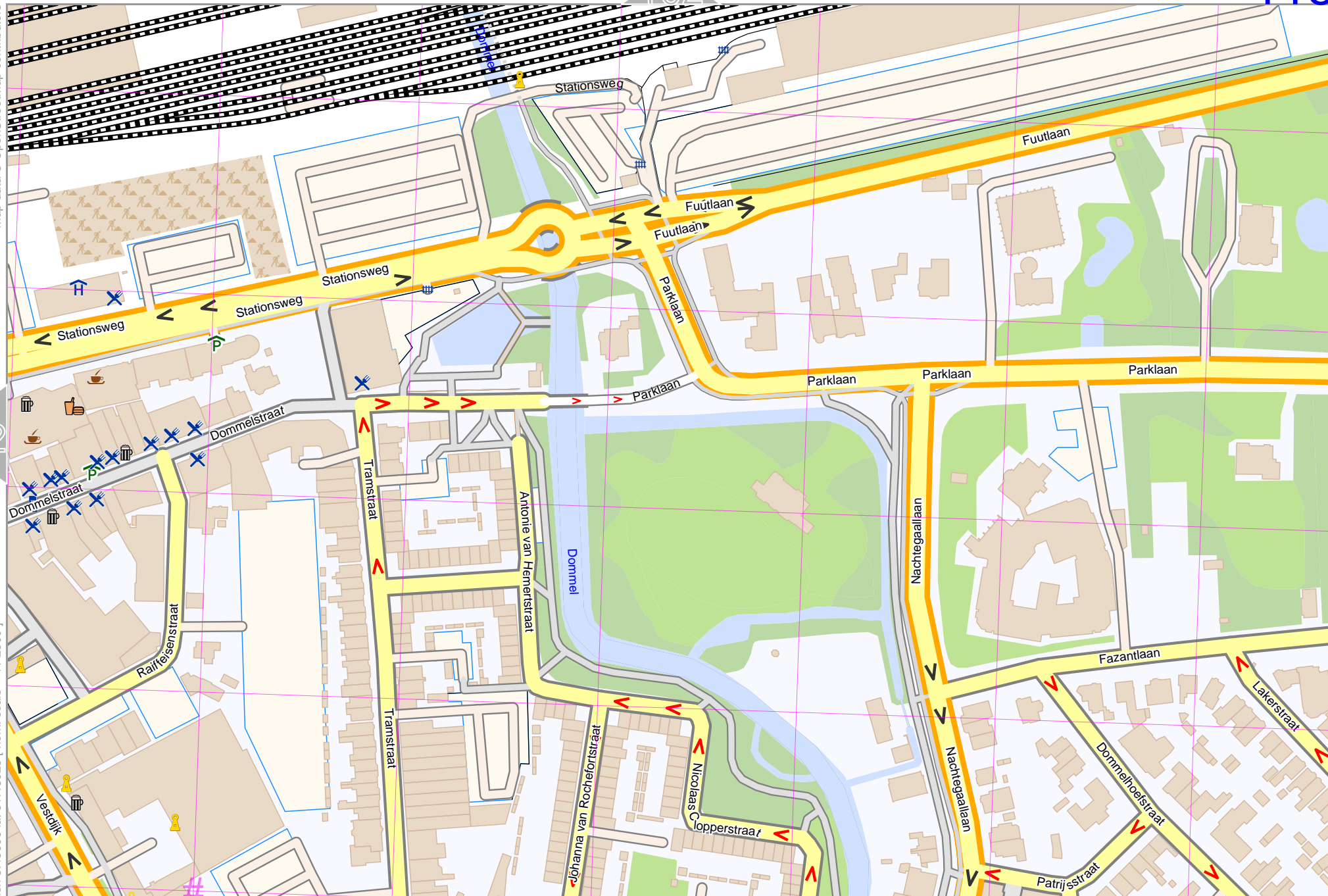
ap 20260609_141223 Nueneen_en_Eindhoven_5:523388_51:4614_579.pdf



UTM: 31 U easting 671.80 km northing 5701.60 km
UTM-Grid-width = 100m

Map data © OpenStreetMap contributors

lon 5.49027 lat 51.44330



lon 5.48066 lat 51.43925 [nom. scale = 1 / 2500]

ap 20260609_141223_Nueneen_en_Eindhoven_5.52388_51.4614_579.pdf

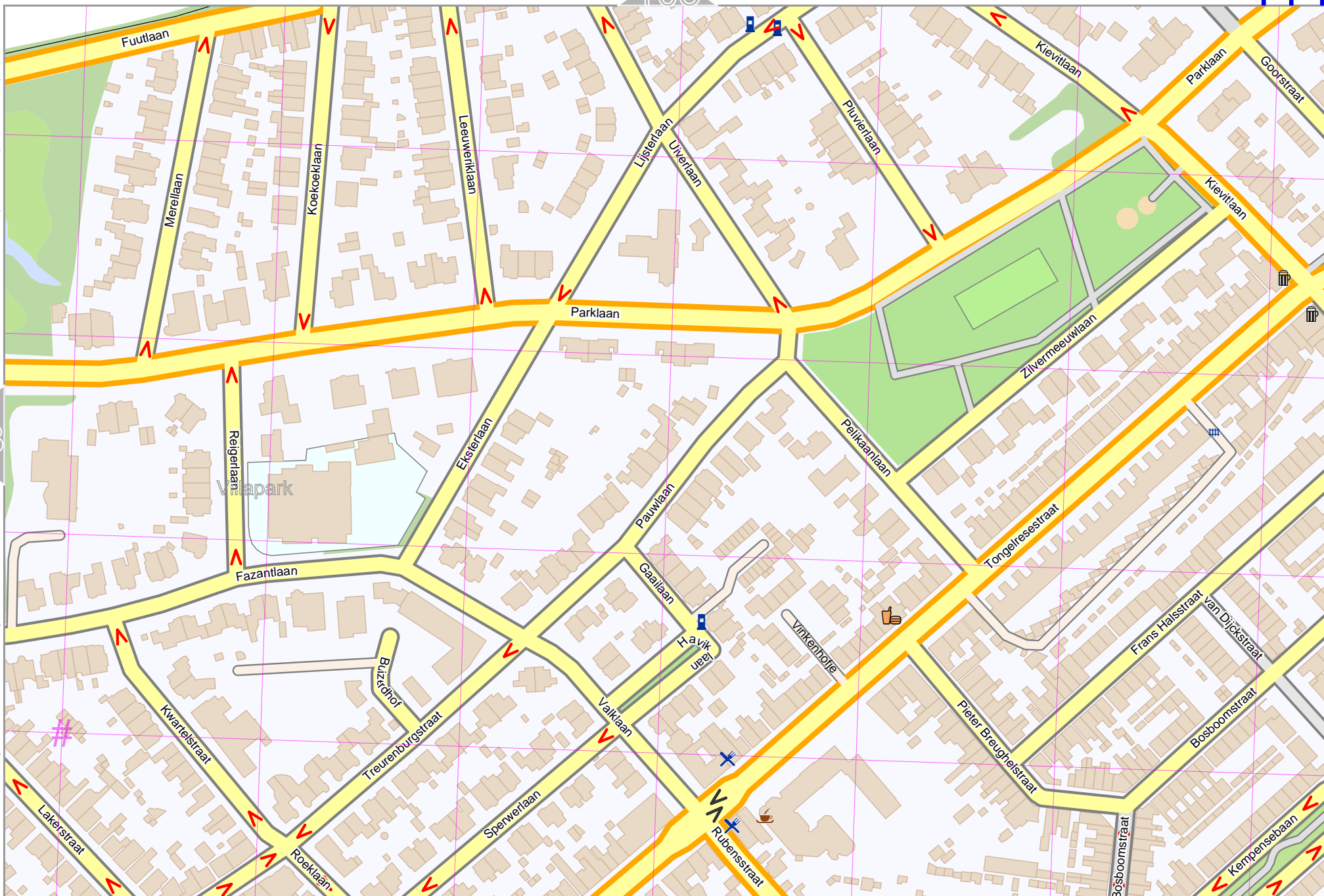
UTM: 31 U easting 672.50 km horthing 5701.60 km
UTM-Grid-width = 100m

Map data © OpenStreetMap contributors

lon 5.49027 lat 51.43925 [norm. scale = 1 / 25000]

lon 5.49987 lat 51.44330

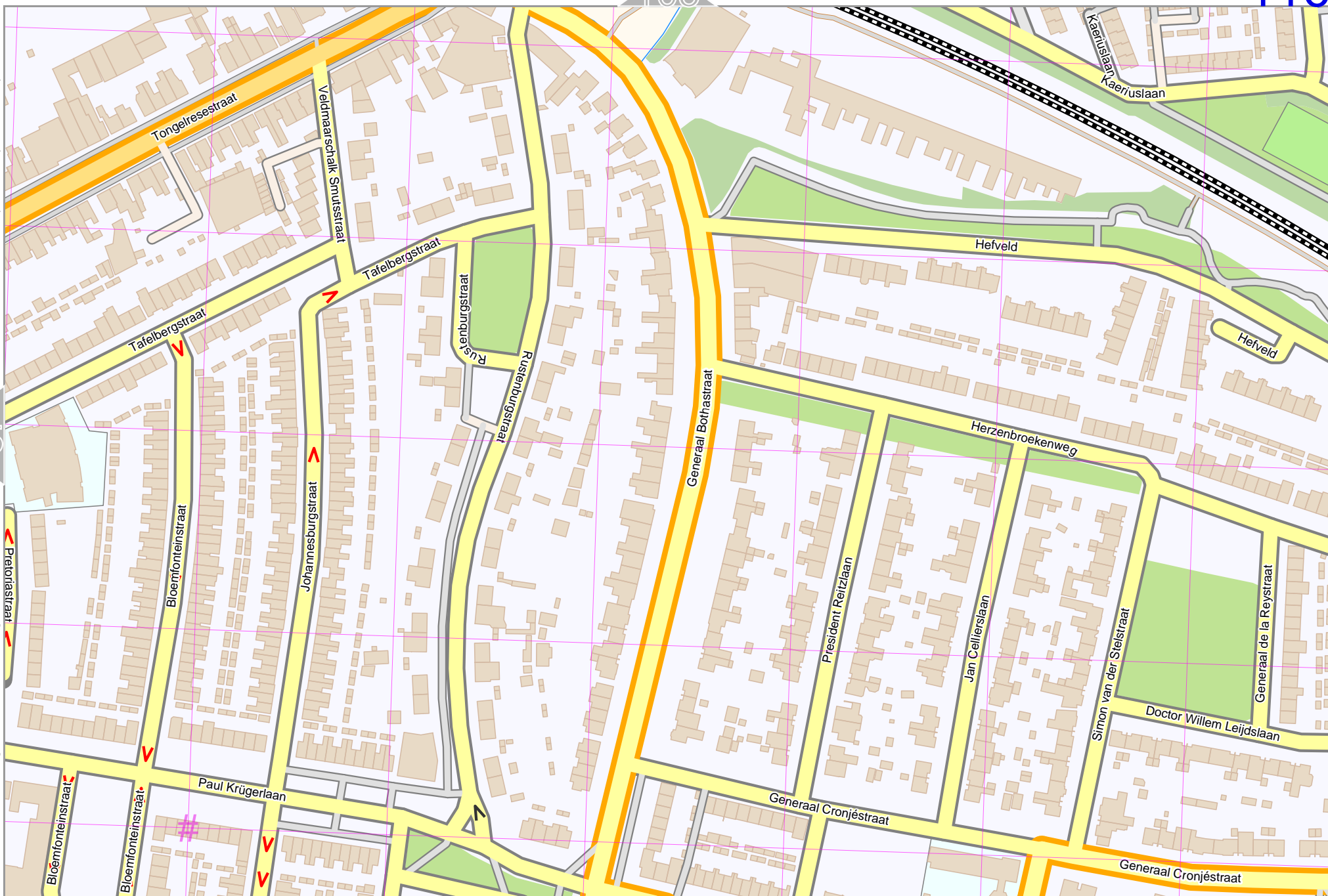
ap 20260609_141223 Nueneen_en_Eindhoven_5:52388_51:4614_579.pdf



UTM: 31 U easting 673.10 km northing 5701.70 km
UTM-Grid-width = 100m

Map data © OpenStreetMap contributors

lon 5.50947 lat 51.43925 [nom. scale = 1 / 2500]



lon 5.51908 lat 51.44330

ap. 20260609_141223_Nueneen_en_Eindhoven_5.52388_51.4614_579.pdf

UTM: 31 U easting 674.50 km northing 5701.70 km
UTM-Grid-width = 100m



Map data © OpenStreetMap contributors

lon 5.53829 lat 51.44330

lon 5.52868 lat 51.43925 [nom. scale = 1 / 2500]

ap_20260609_141223_Nueneen_en_Eindhoven_5.52388_51.4614_579.pdf

UTM: 31 U easting 675.80 km northing 5701.80 km
UTM-Grid-width = 100m

Map data © OpenStreetMap contributors

lon 5.54789 lat 51.44330

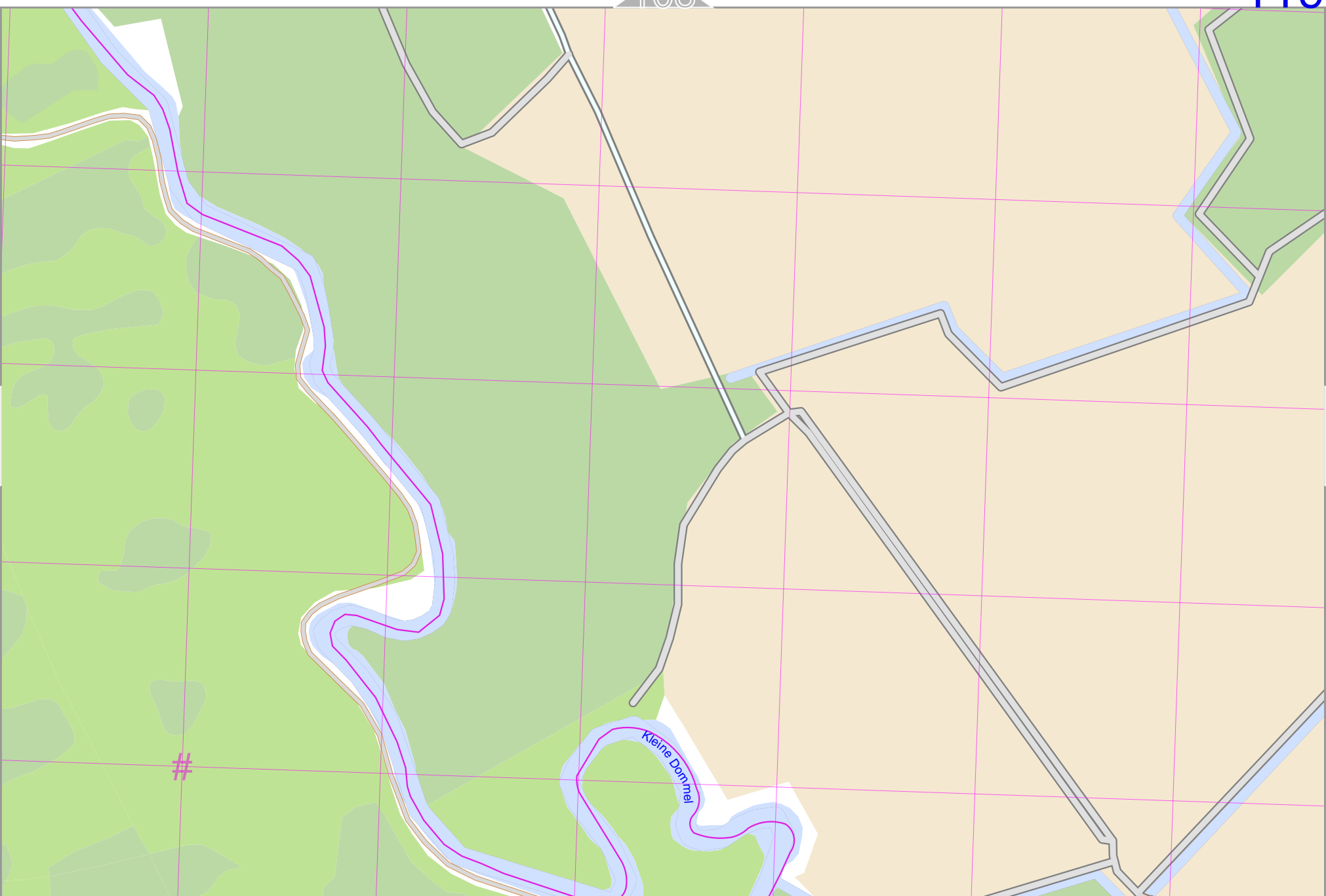
lon 5.53829 lat 51.43925 [nom. scale = 1 / 2500]

ap_20260609_141223_Nueneen_en_Eindhoven_5.52388_51.4614_579.pdf

#

Kleine Donnel

UTM: 31 U easting 676.50 km northing 5701.80 km
UTM-Grid-width = 100m



Map data © OpenStreetMap contributors

lon 5.55750 lat 51.43925 [nom. scale = 1 / 2500]



lon 5.56710 lat 51.44330

ap_20260609_141223_Nuene_en_Eindhoven_5.523388_51.4614_579.pdf

UTM: 31 U easting 677.80 northing 5701.80 km
UTM-Grid-width = 100m

Map data © OpenStreetMap contributors

lon 5.57671 lat 51.44330

pdfmap_20260609_141223_Nuunen_en_Eindhoven_5.52388_51.4614_579.pdf

lon 5.56710 lat 51.43925 [nom. scale = 1 / 2500]

UTM: 31 U easting 678.50 northing 5701.80 km
UTM-Grid-width = 100m

