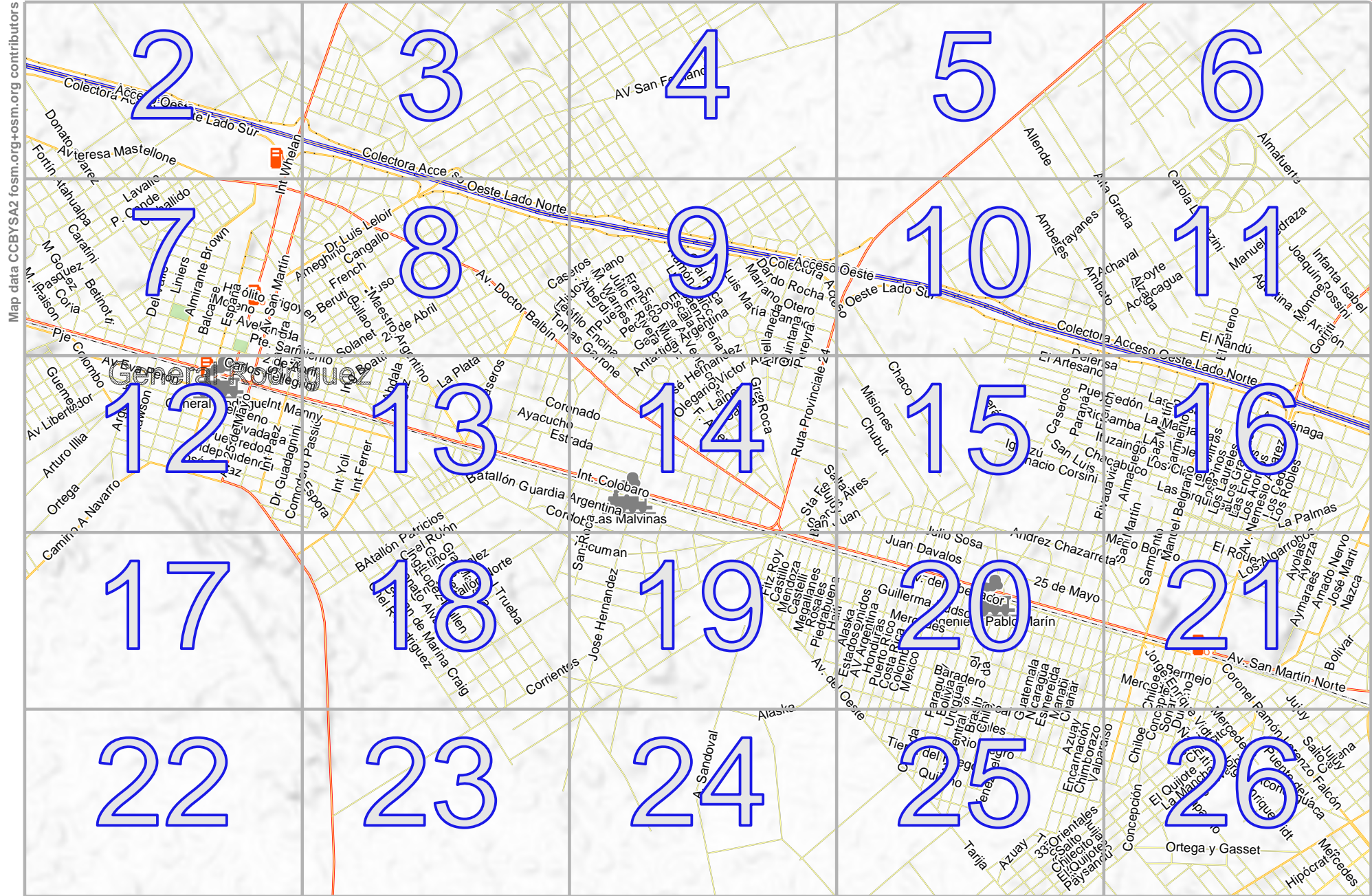


Example_Map

lon -58.86322 lat -34.58429



Map data CCBYSA2 fasm.org+osm.org contributors

pdfmap 20260601 213745 Example_Map -58.916 -34.613 470.pdf

lon -58.96912 lat -34.64243
[nom. scale = 1 / 37500]



Map data © OpenStreetMap contributors

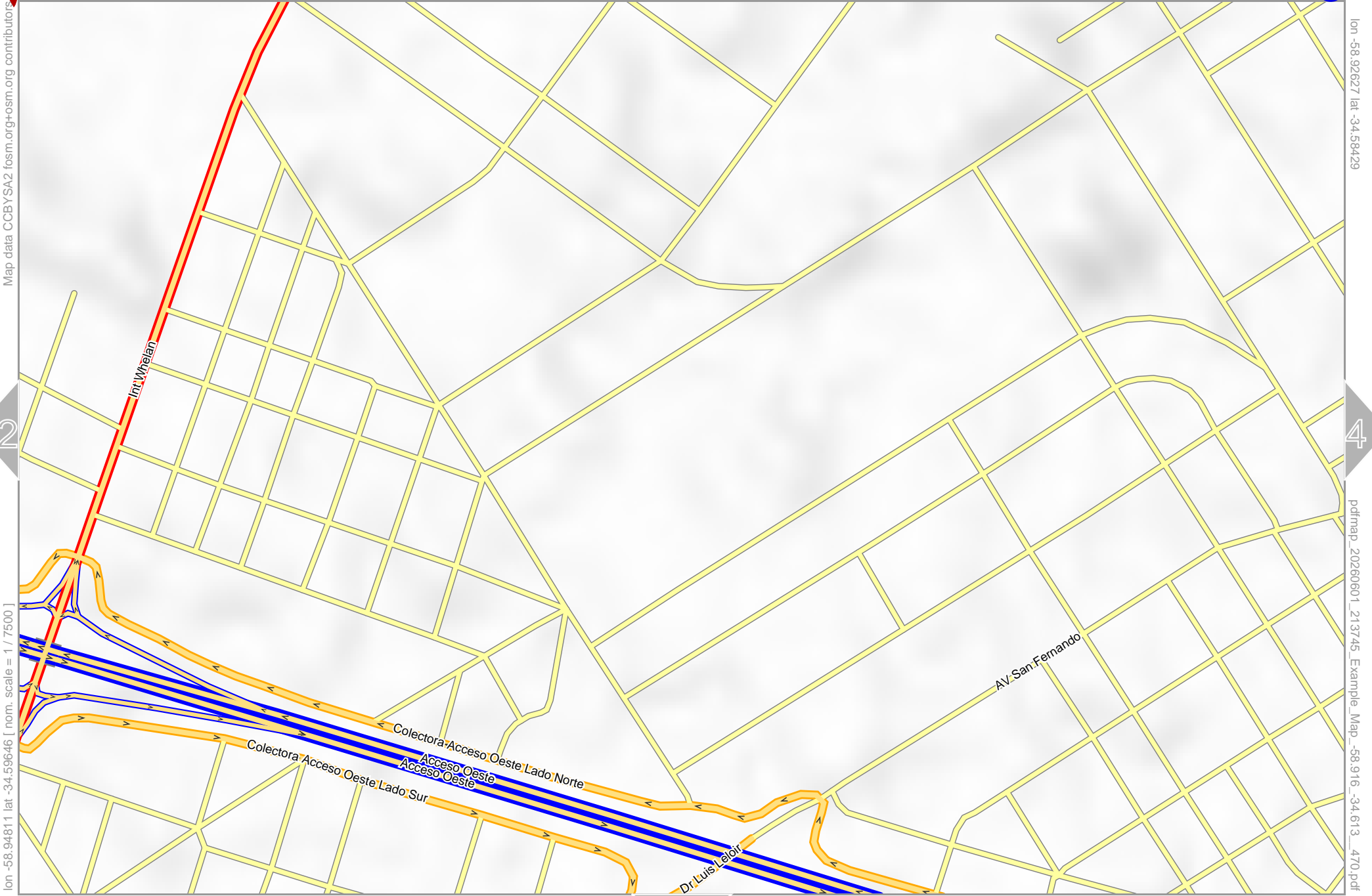
lon: -58.96912 lat: -34.59646 [nom. scale = 1 / 7500]

lon: -58.94729 lat: -34.58429

pdfmap: 20260801_213745_Example_Map_-58.916_-34.613_470.pdf

0 100 m 700 m





2

4

8



Map data CCBYSA2 fcsm.org+osm.org contributors

lon -58.90526 lat -34.58429

lon -58.92709 lat -34.59646 [nom. scale = 1 / 7500]

pdfmap_20260601_213745_Example_Map_-58.916_-34.613_470.pdf

0 100 m 700 m





0 100 m 700 m

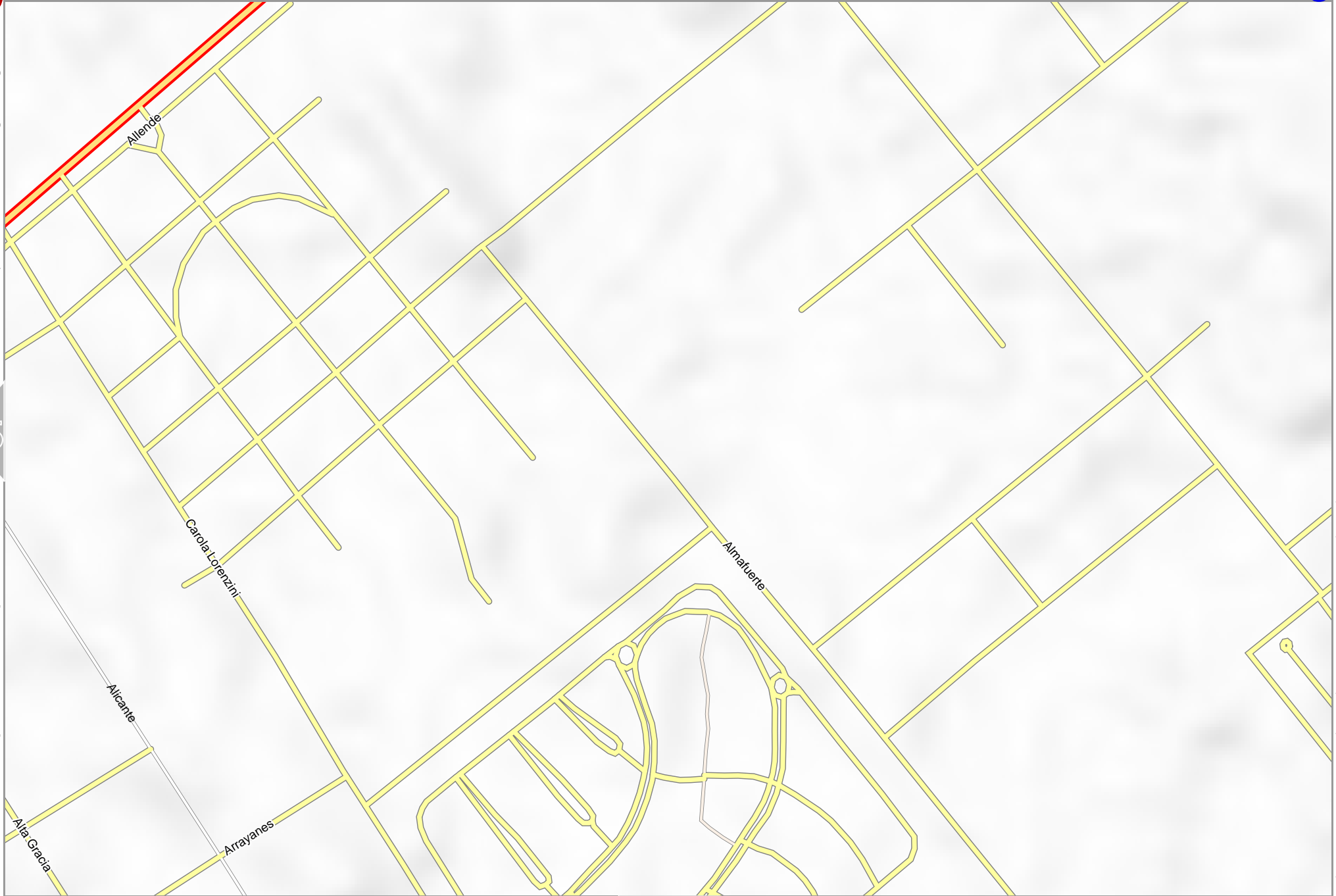




Map data © CCBYSA2 fcsm.org+osm.org contributors



lon -58.88506 lat -34.59646 [nom. scale = 1 / 7500]



lon -58.86322 lat -34.59429

pdfmap_20260601_213745_Example_Map_-58.916_-34.613_470.pdf

0 100 m 700 m





Map data CCBYSA2 fccsm.org+osm.org contributors

lon -58.92627 lat -34.59578

pdfmap, 20260601, 213745, Example_Map, -58.916, -34.613, 470.pdf

lon -58.94811 lat -34.60795 [nom. scale = 1 / 7500]

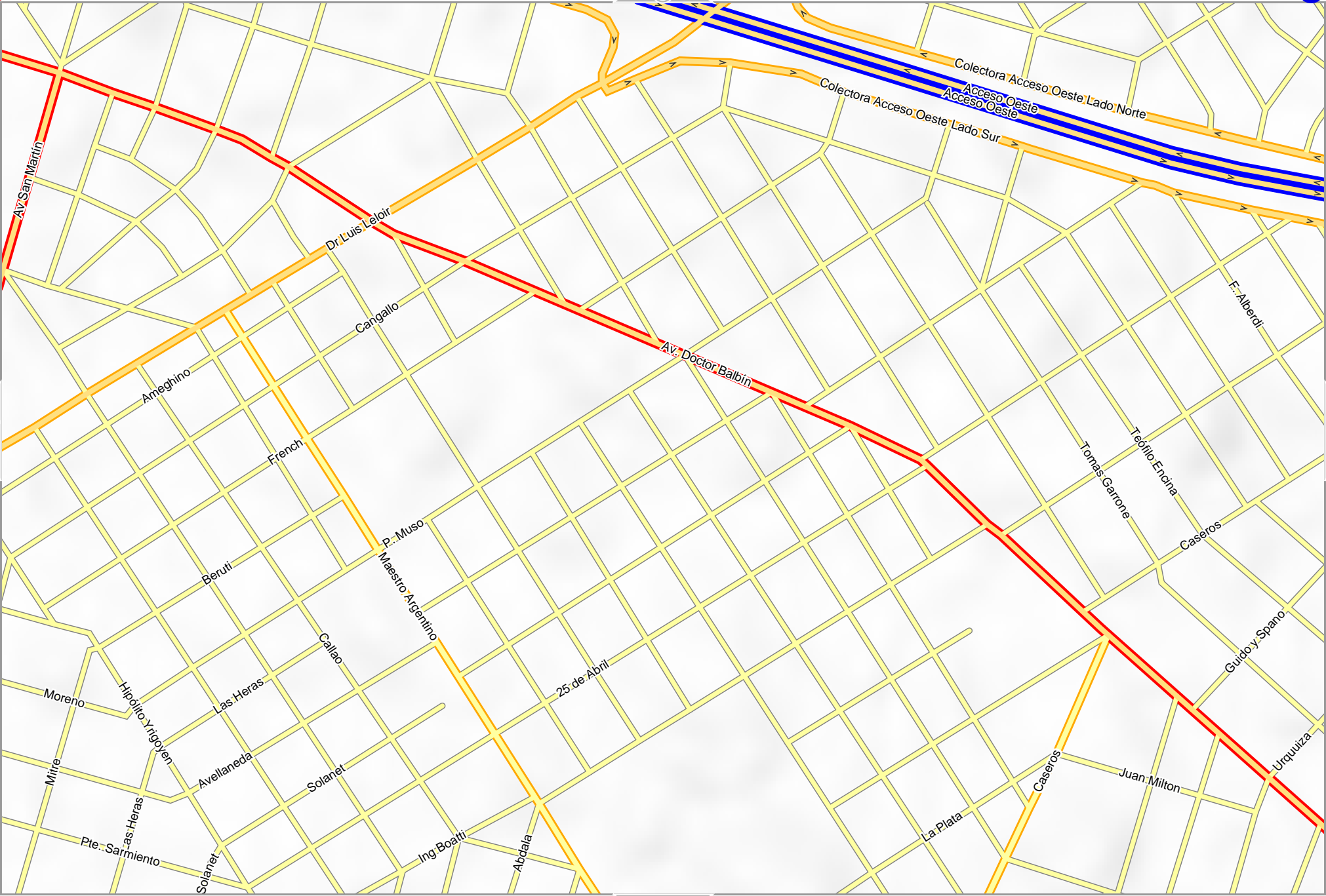
0 100 m 700 m

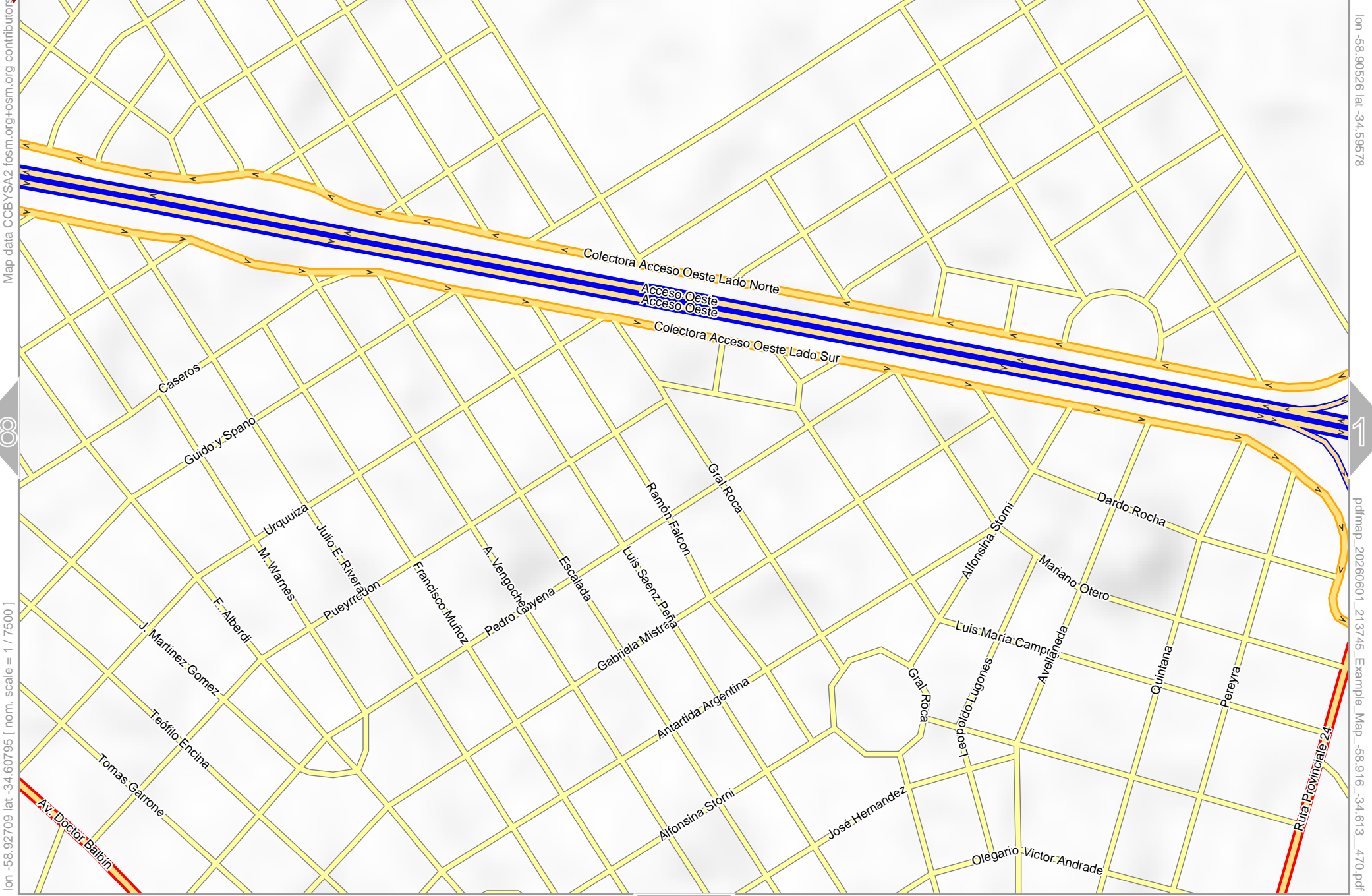
7

3

8

13





Map data CCBYSA2 fcsn.org+osm.org contributors

lon -58.92709 lat -34.60795 [nom. scale = 1 / 7500]

lon -58.90526 lat -34.59578

pdfmap_20260801_213745_Example_Map_-58.916_-34.613_470.pdf

0 100 m 700 m



Map data CCBYSA2 fcsm.org+osm.org contributors

lon -58.90607 lat -34.60795 [nom. scale = 1 / 7500]

lon -58.88424 lat -34.59578

pdfmap_20260801_213745_Example_Map_-58.916_-34.613_470.pdf

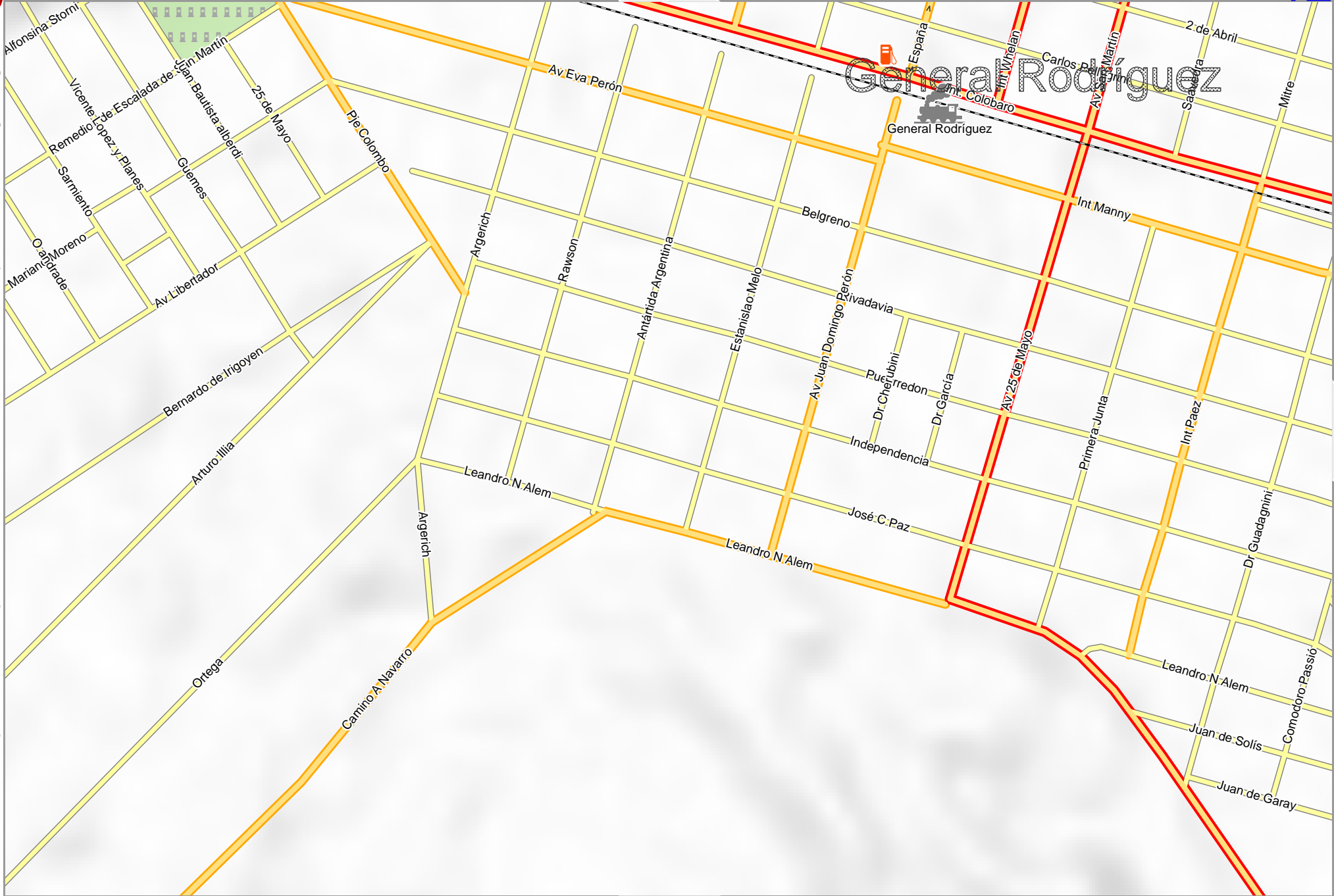


0 100 m 700 m



Map data © CCBYSA2 fosc.m.org+osm.org contributors

lon: -58.96912 lat: -34.61945 [nom. scale = 1 / 7500]



lon: -58.94729 lat: -34.60728

pdfmap_20260801_213745_Example_Map_-58.916_-34.613_470.pdf

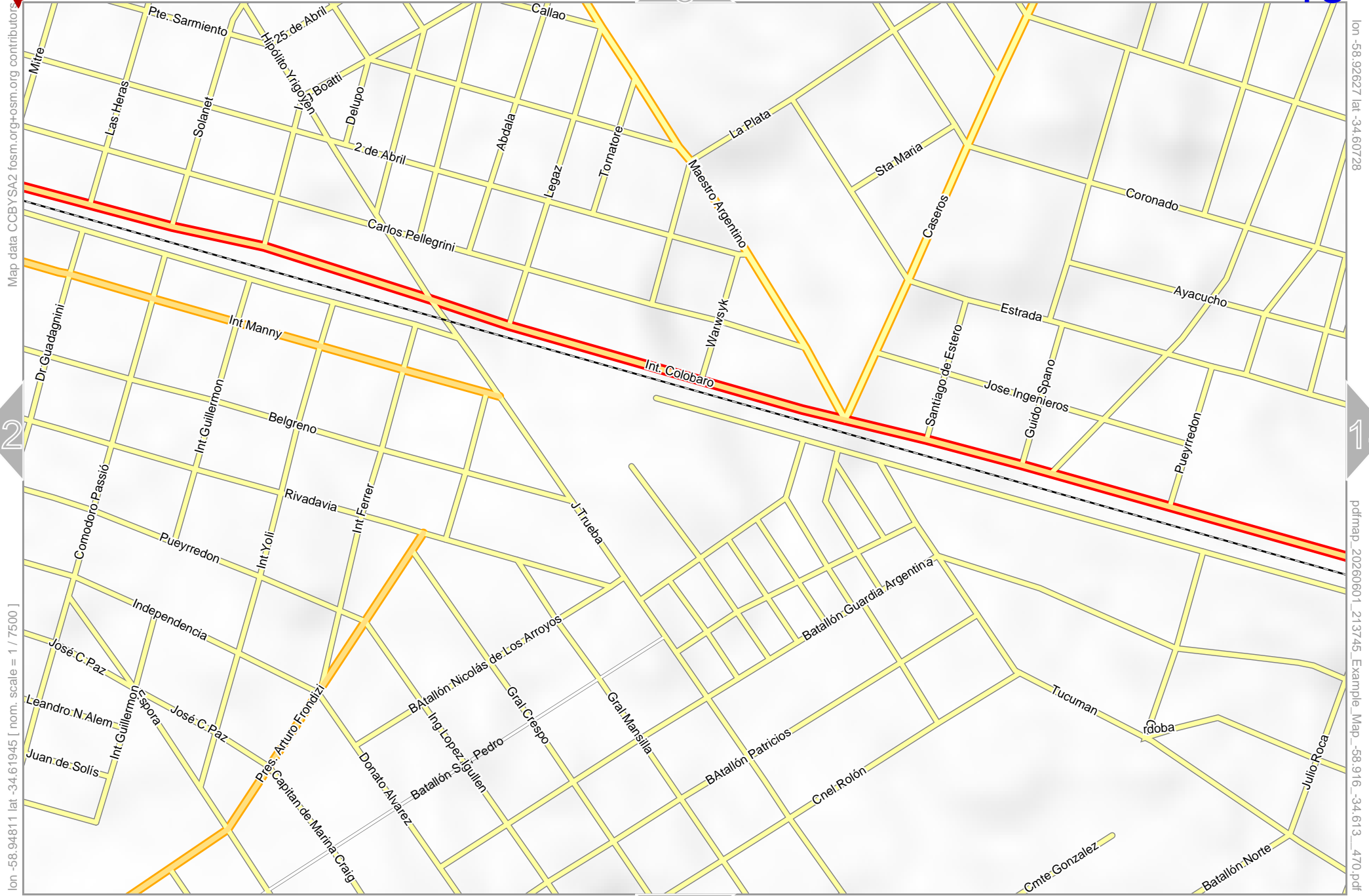
0 100 m 700 m



Example_Map

13

top



Map data CCBYSA2 foscsm.org+osm.org contributors

lon -58.92627 lat -34.60728

pdfmap_20260801_213745_Example_Map_-58.916_-34.613_470.pdf

lon -58.94811 lat -34.61945 [nom. scale = 1 / 7500]

0 100 m 700 m

18

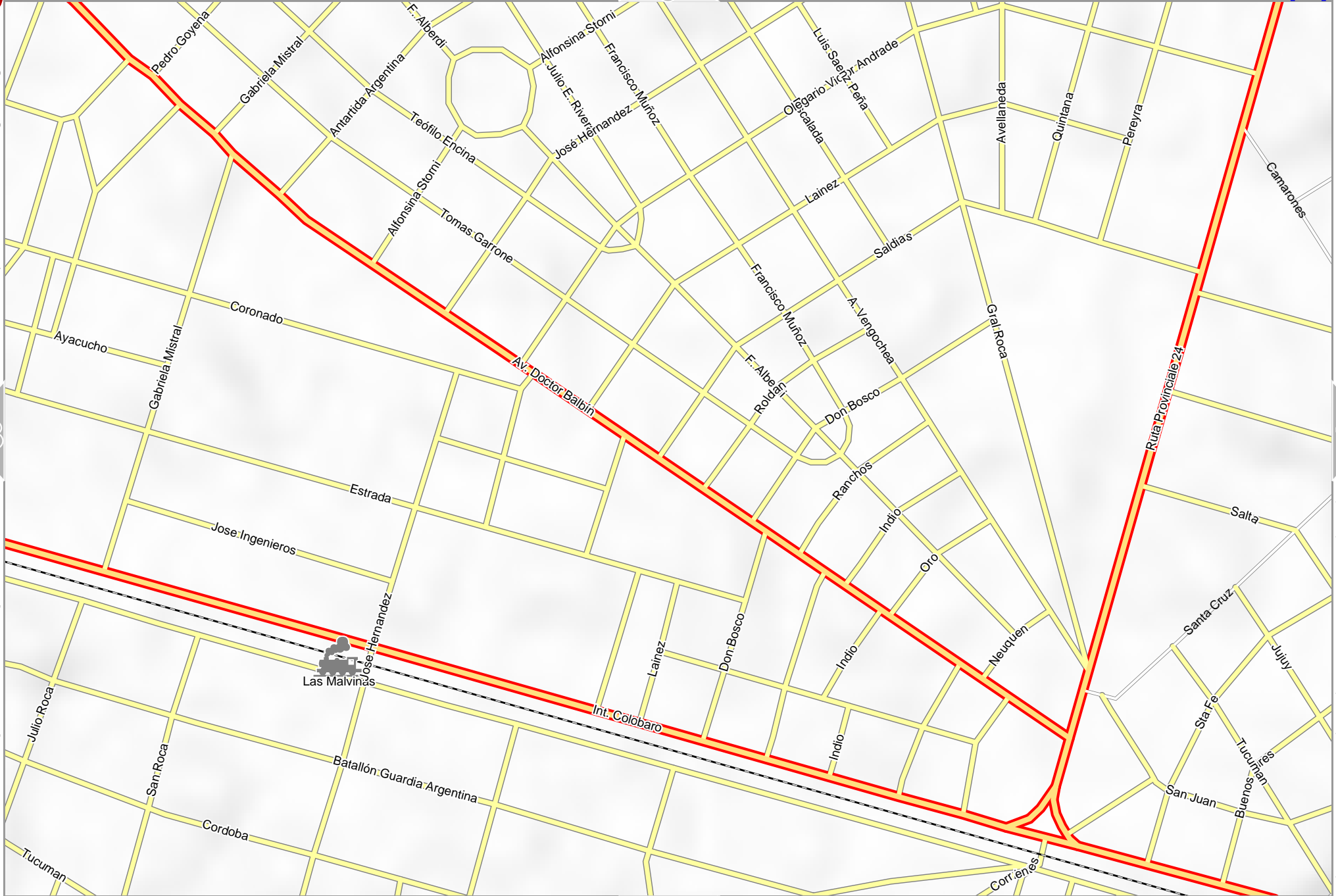


Map data © CCBYSA2 foscsm.org+osm.org contributors

lon -58.92709 lat -34.61945 [nom. scale = 1 / 7500]

lon -58.90526 lat -34.60728

pdfmap, 20260801 213745, Example_Map, -58.916, -34.613 470.pdf



13

15

19

0 100 m 700 m



Map data CCBYSA2 foscsm.org+osm.org contributors

lon -58.88424 lat -34.60728

14

16

lon -58.90607 lat -34.61945 [nom. scale = 1 / 7500]

pdfmap, 20260801, 213745, Example_Map, -58.916, -34.613, 470.pdf

0 100 m 700 m

20





Example_Map

Map data CCBYSA2 fosc.m.org+osm.org contributors

lon -58.96912 lat -34.63094 [nom. scale = 1 / 7500]

0 100 m 700 m



12

17

18

22

lon -58.94729 lat -34.61877

pdfmap_20260601_213745_Example_Map_-58.916_-34.613_470.pdf

top



Map data CCBYSA2 foscsm.org+osm.org contributors

17

19

lon -58.94811 lat -34.63094 [nom. scale = 1 / 7500]

pdfmap_20260601_213745_Example_Map_-58.916_-34.613_470.pdf

13

23





Example_Map

19

top

Map data CCBYSA2 foscsm.org+osm.org contributors

18

lon -58.92709 lat -34.63094 [nom. scale = 1 / 7500]

0 100 m 700 m

24

20

pdfmap_20260601_213745_Example_Map_-58.916_-34.613_470.pdf

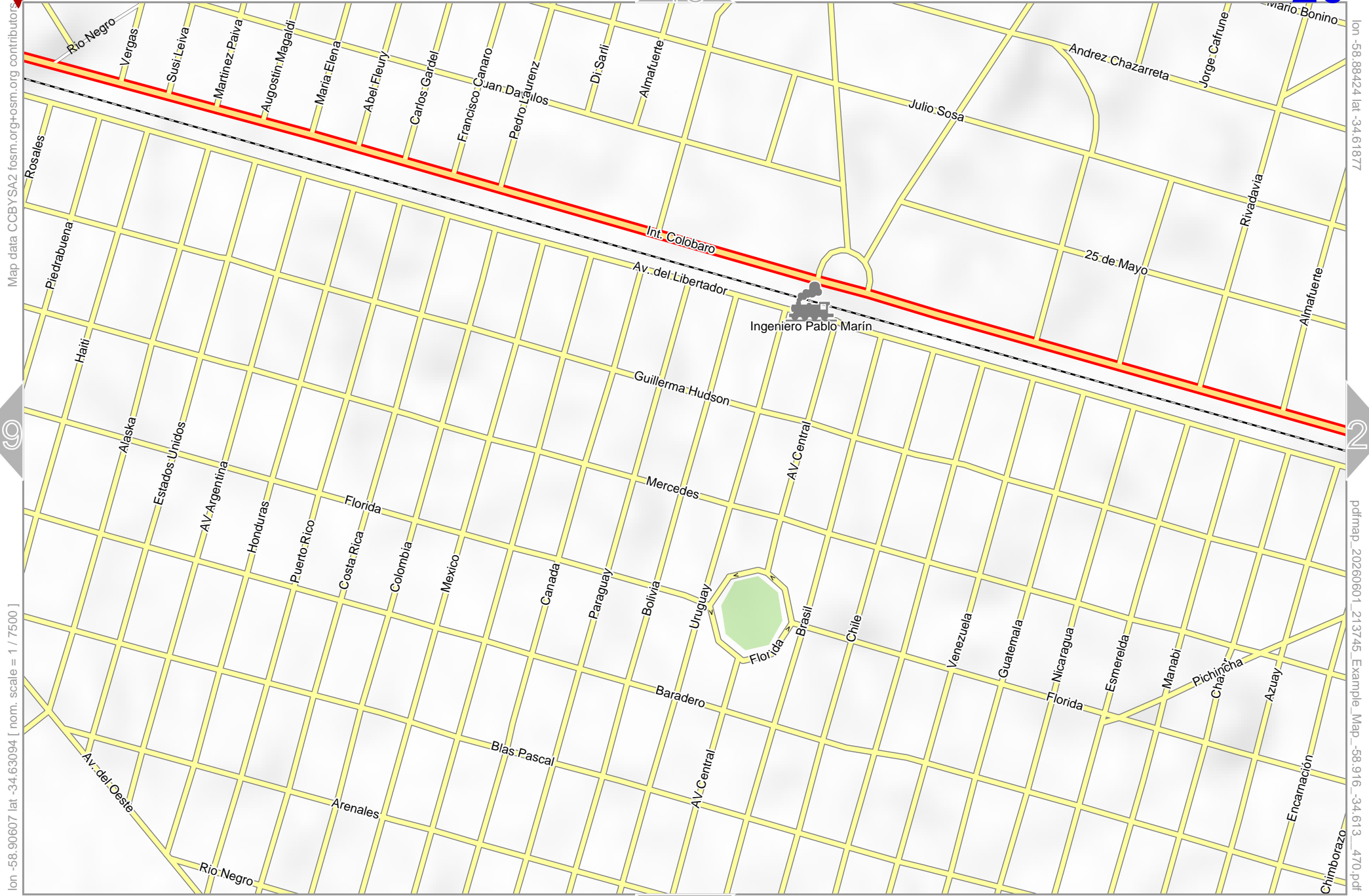




Example_Map

20

top



lon -58.90607 lat -34.63094 [nom. scale = 1 / 7500]

lon -58.88424 lat -34.61877

pdfmap_20260601_213745_Example_Map_-58.916_-34.613_470.pdf

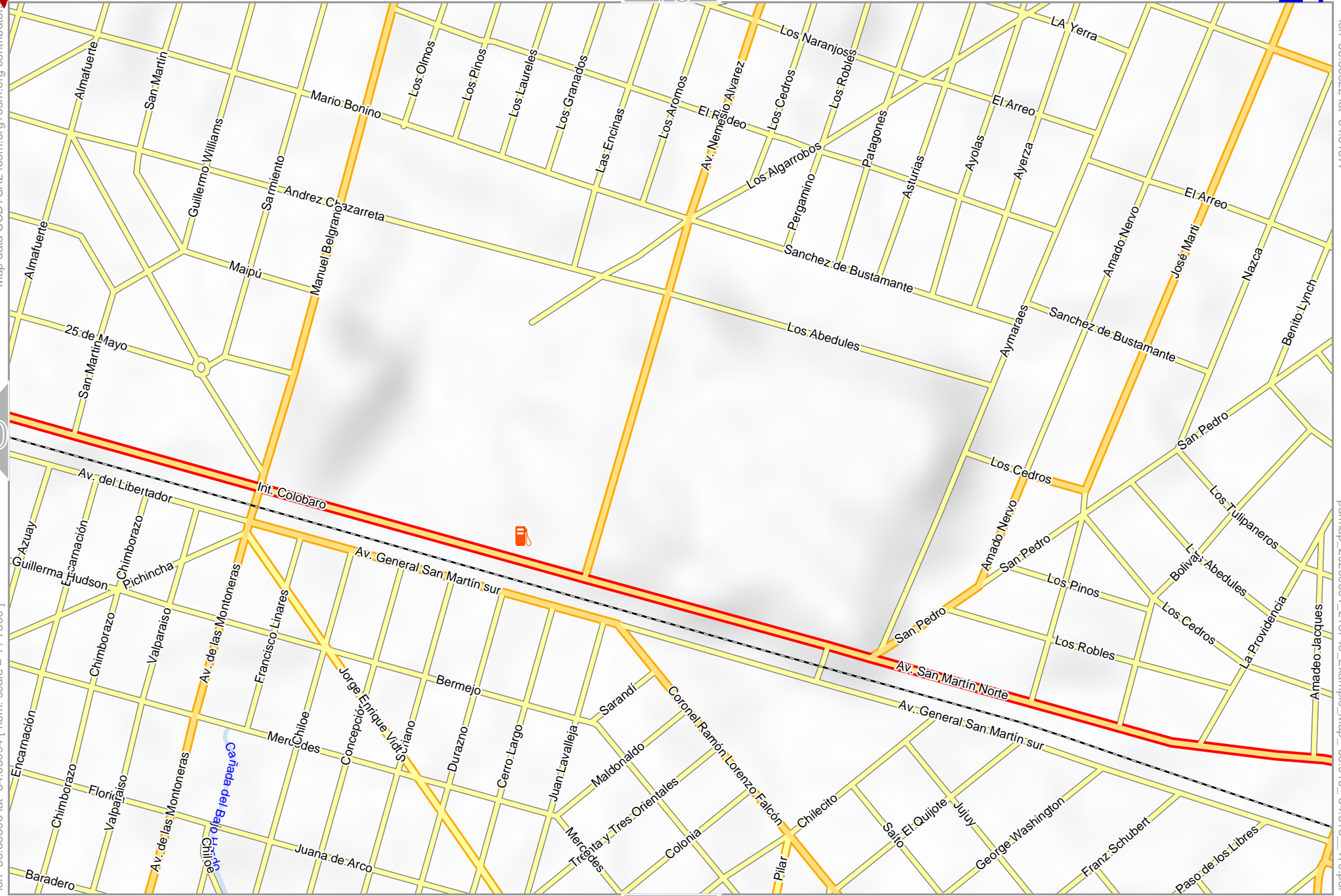
0 100 m 700 m

25



Map data © CCBYSA2 foscsm.org+osm.org contributors

lon -58.88506 lat -34.63094 [nom. scale = 1 / 7500]



lon -58.86322 lat -34.61877

pdfmap_20260601_213745_Example_Map_-58.916_-34.613_470.pdf

0 100 m 700 m



Map data © OpenStreetMap contributors

lon -58.96912 lat -34.64243 [nom. scale = 1 / 7500]

lon -58.94729 lat -34.63026

pdfmap_20260601_213745_Example_Map_-58.916_-34.613_470.pdf

0 100 m 700 m



Map data © CCBYSA2 fcsm.org+osm.org contributors

22

lon -58.94811 lat -34.64243 [nom. scale = 1 / 7500]

lon -58.92627 lat -34.63026

24

pdfmap_20260601_213745_Example_Map_-58.916_-34.613_470.pdf

0 100 m 700 m

Cnel.R.Rodriguez

Capitan de Marina Craig

Corrientes

Jose Hernandez



Map data CCBYSA2 fosc.m.org+osm.org contributors

lon -58.90526 lat -34.63026

23

25

lon -58.92709 lat -34.64243 [nom. scale = 1 / 7500]

pdfmap_20260601_213745_Example_Map_-58.916_-34.613_470.pdf

Jose Hernandez

J. Trueba

A. Sandoval

Alaska

Canada

0 100 m 700 m





Map data CCBYSA2 foscsm.org+osm.org contributors

lon -58.88506 lat -34.64243 [nom. scale = 1 / 7500]

lon -58.86322 lat -34.63026

pdfmap_20260801_213745_Example_Map_-58.916_-34.613_470.pdf

