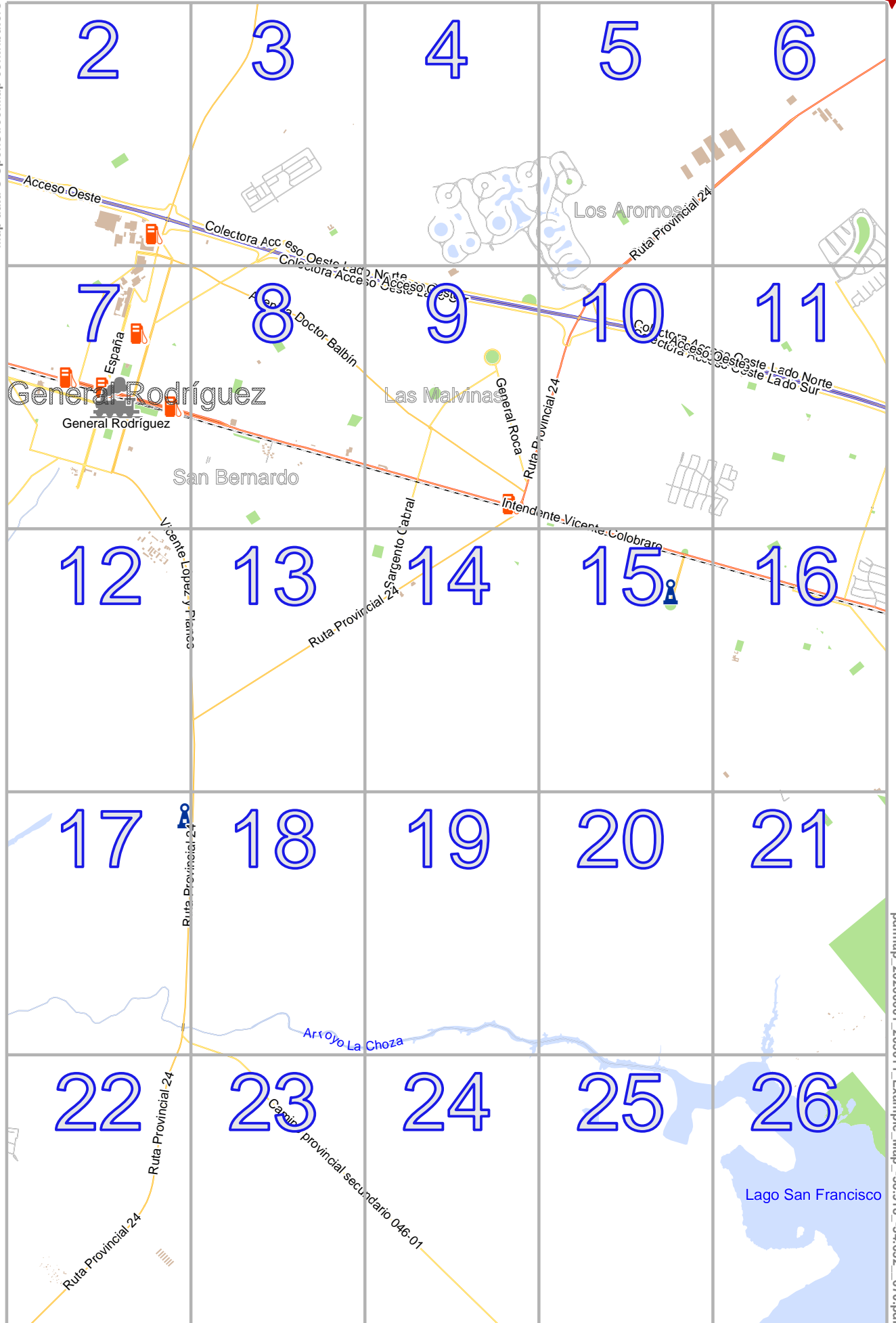


# Example\_Map

lon -58.87107 lat -34.57409

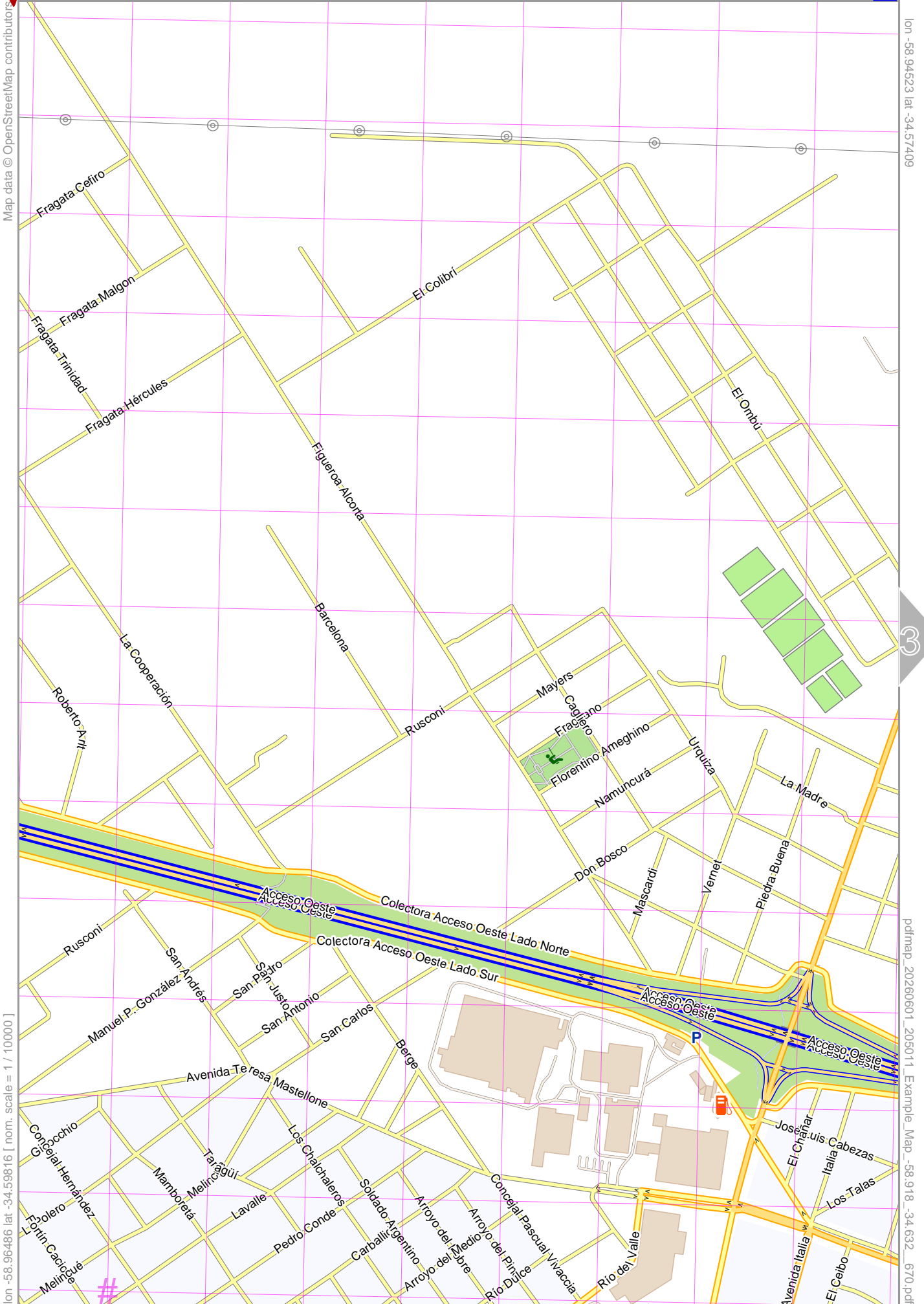


Map data © OpenStreetMap contributors



pdfmap\_20260601\_205011\_Example\_Map\_-58.918\_-34.632\_670.pdf

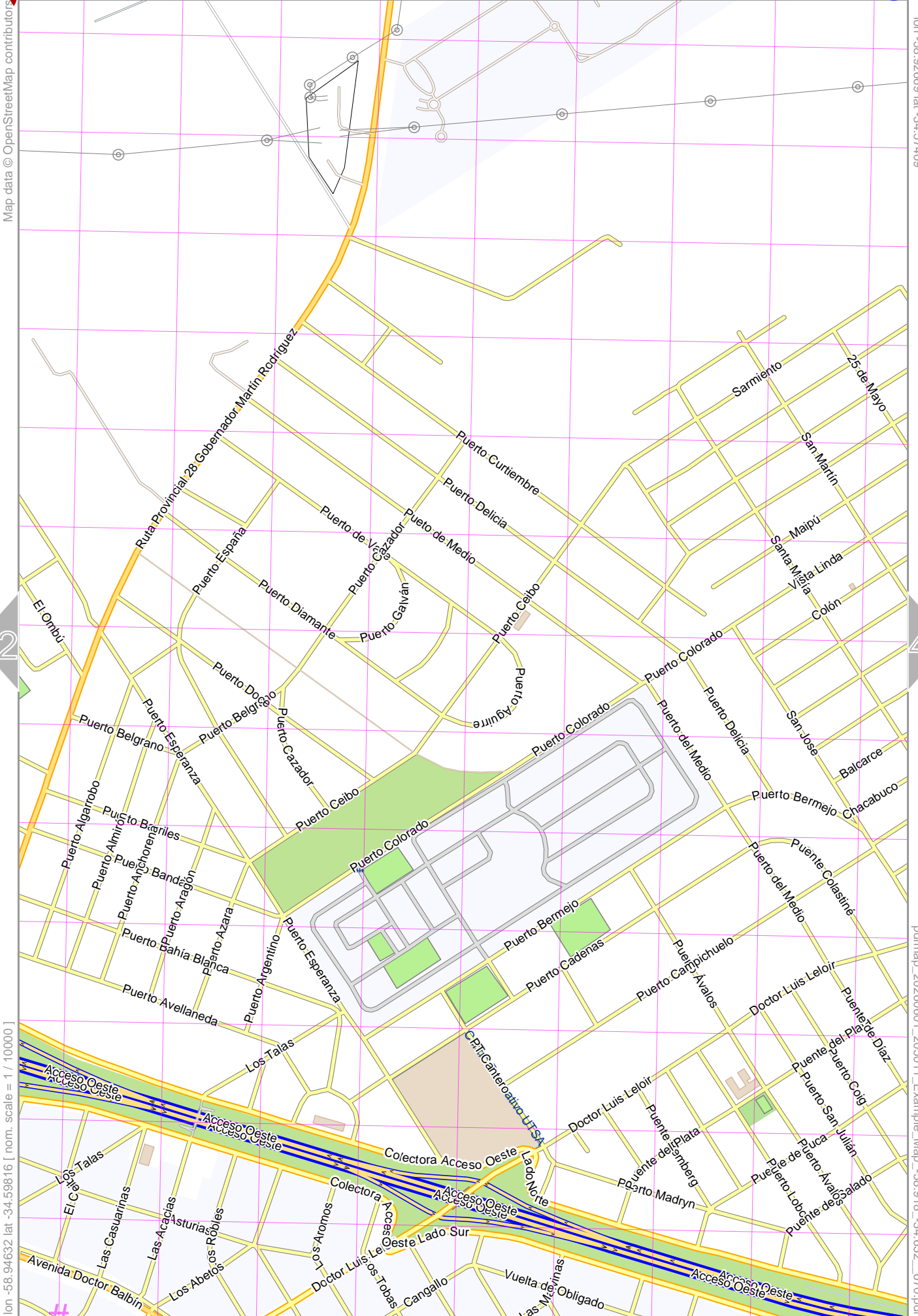
lon -58.96486 lat -34.69083  
[ nom. scale = 1 / 50000 ]



3

7

# UTM: 21 H easting 320.00 km northing 6169.80 km  
 UTM-Grid-width = 200m



lon -58.94632 lat -34.59816 [ nom. scale = 1 / 10000 ]

pdfmap\_20260601\_205011\_Example\_Map\_-58.918\_-34.632\_670.pdf

# UTM: 21 H easting 321.60 km northing 6169.80 km  
UTM-Grid-width = 200m



Map data © OpenStreetMap contributors

lon -58.90815 lat -34.57409



3

5

lon -58.92778 lat -34.59816 [ nom. scale = 1 / 10000 ]

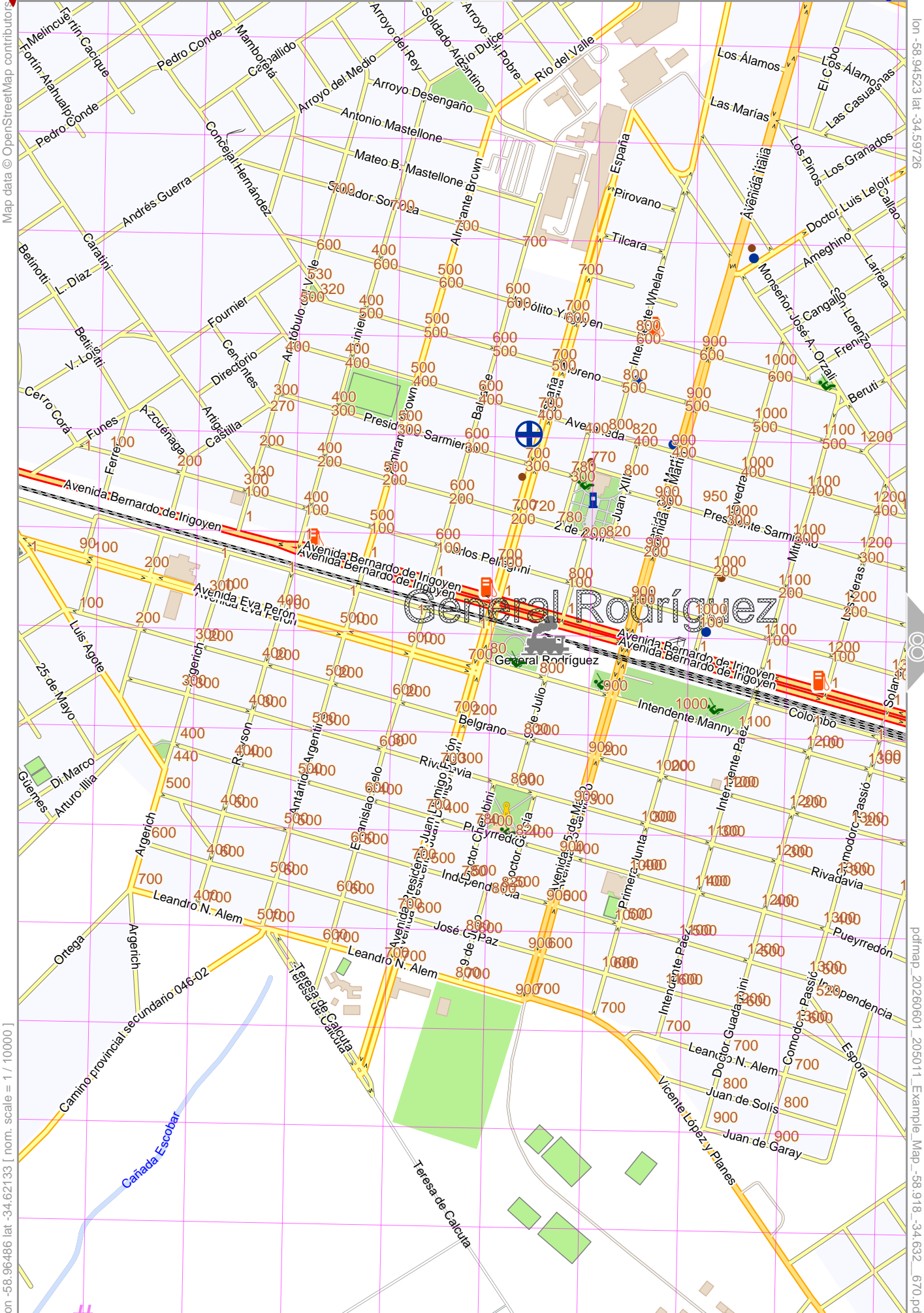
pdfmap\_20260601\_205011.Example\_Map\_-58.918\_-34.632\_670.pdf

# UTM: 21 H easting 323.40 km northing 6170.00 km  
UTM-Grid-width = 200m





# Example\_Map



lon -58.96486 lat -34.62133 [ nom. scale = 1 / 10000

lon -58.94523 lat -34.59726

pdfmap\_20260601\_205011\_Example\_Map\_-58.918\_-34.632\_670.pdf

# UTM: 21A easting 320.00 km northing 6167.20 km  
 UTM-Grid-width = 200m





lon -58.92778 lat -34.62133 [ nom. scale = 1 / 10000 ]

lon -58.90815 lat -34.59726

10

pdfmap\_20260601\_205011.Example\_Map\_-58.918\_-34.632\_670.pdf

# UTM: 21 H easting 323.40 km northing 6167.40 km  
UTM-Grid-width = 200m

14







lon -58.96486 lat -34.64449 [ nom. scale = 1 / 10000 ]

lon -58.94523 lat -34.62043

pdfmap\_20260601\_205011\_Example\_Map\_-58.918\_-34.632\_670.pdf

# UTM: 21 H easting 320.00 km northing 6164.80 km  
UTM-Grid-width = 200m



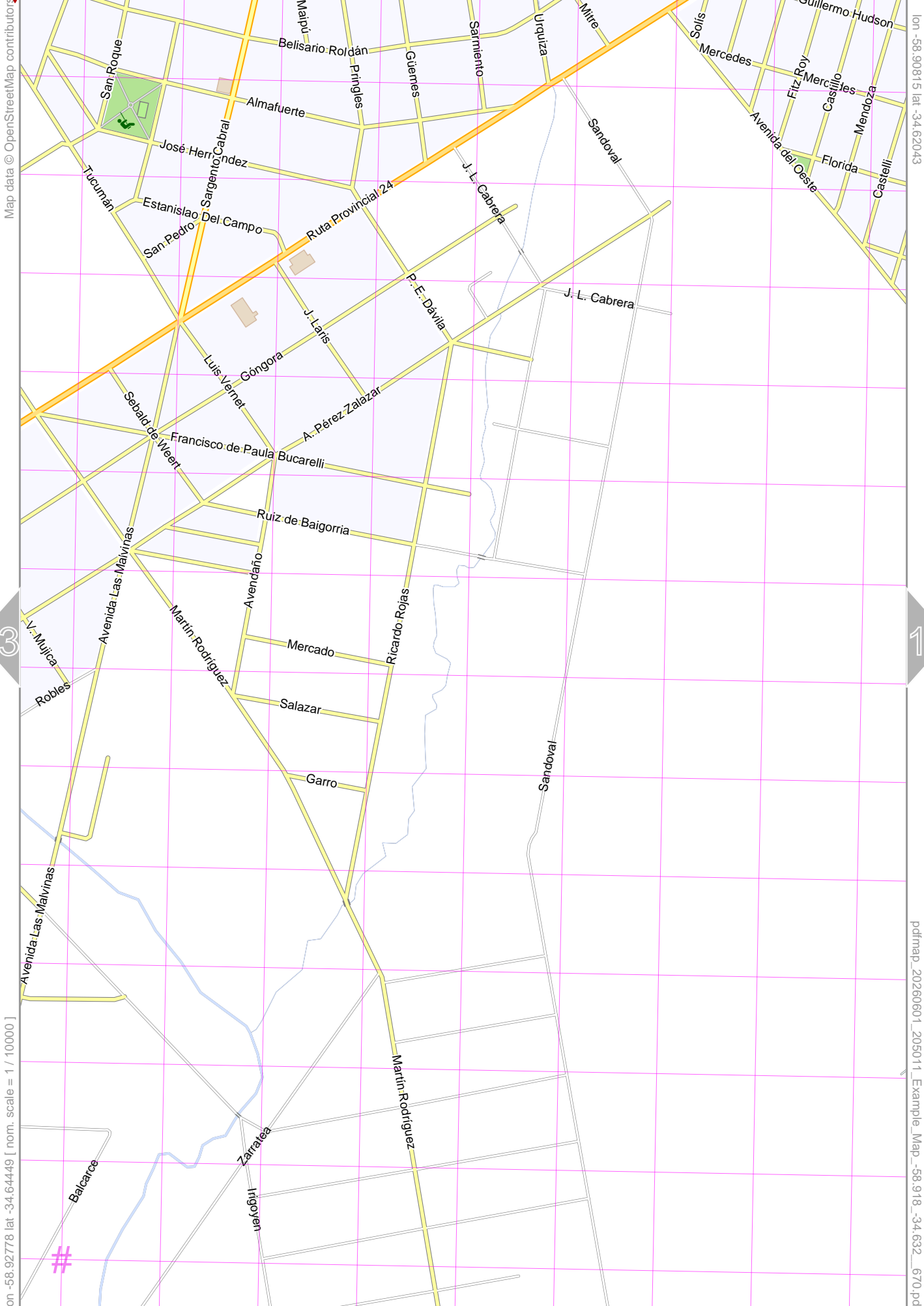
Map data © OpenStreetMap contributors

lon -58.92669 lat -34.62043

lon -58.94632 lat -34.64449 [ norm. scale = 1 / 10000 ]

pdfmap\_20260601\_205011\_Example\_Map\_-58.918\_-34.632\_670.pdf

# UTM: 21 H easting 321.80 km northing 6164.80 km  
UTM-Grid-width = 200m



Map data © OpenStreetMap contributors

lon -58.90815 lat -34.62043

13

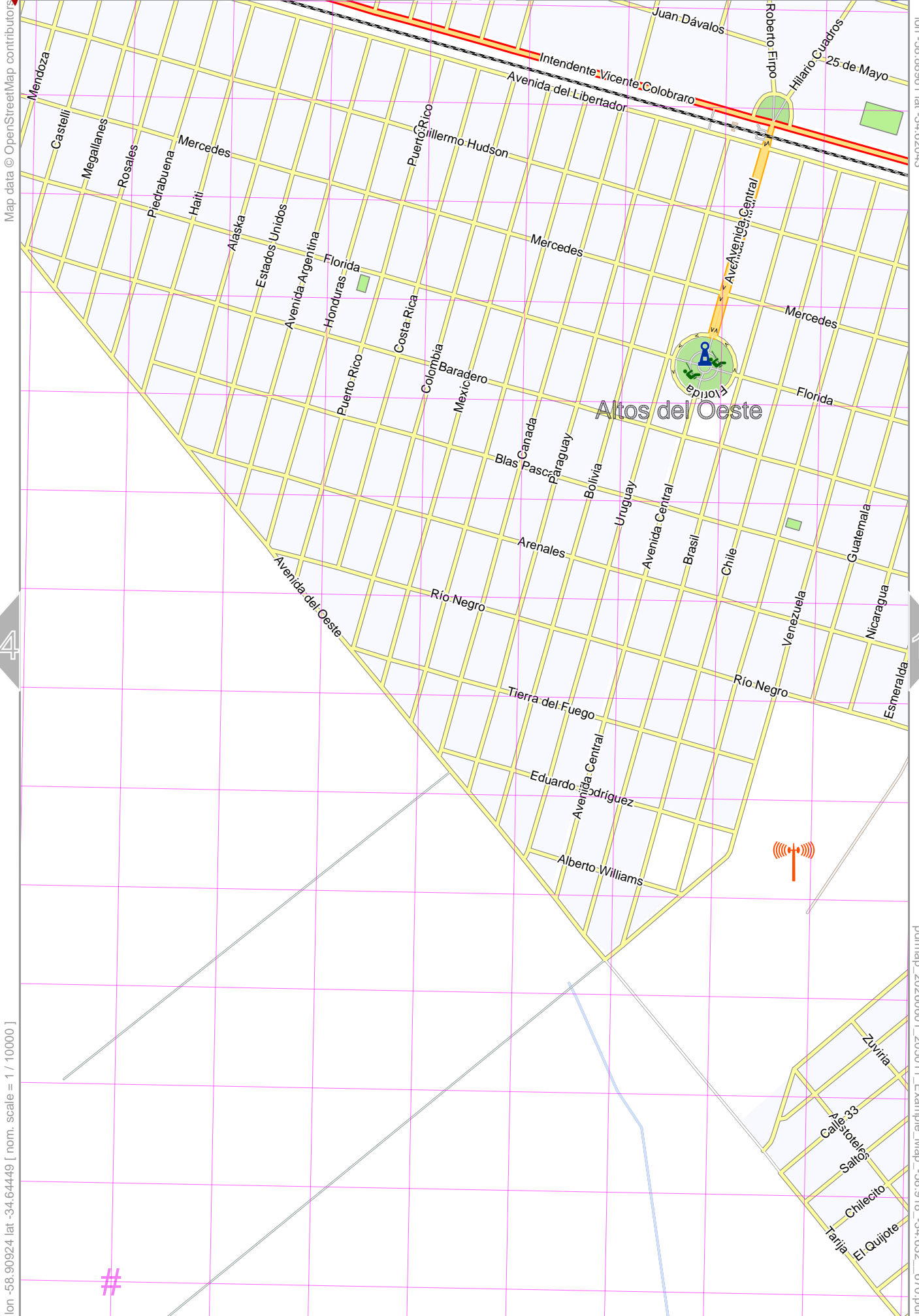
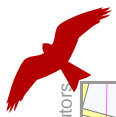
15

lon -58.92778 lat -34.64449 [ nom. scale = 1 / 10000 ]

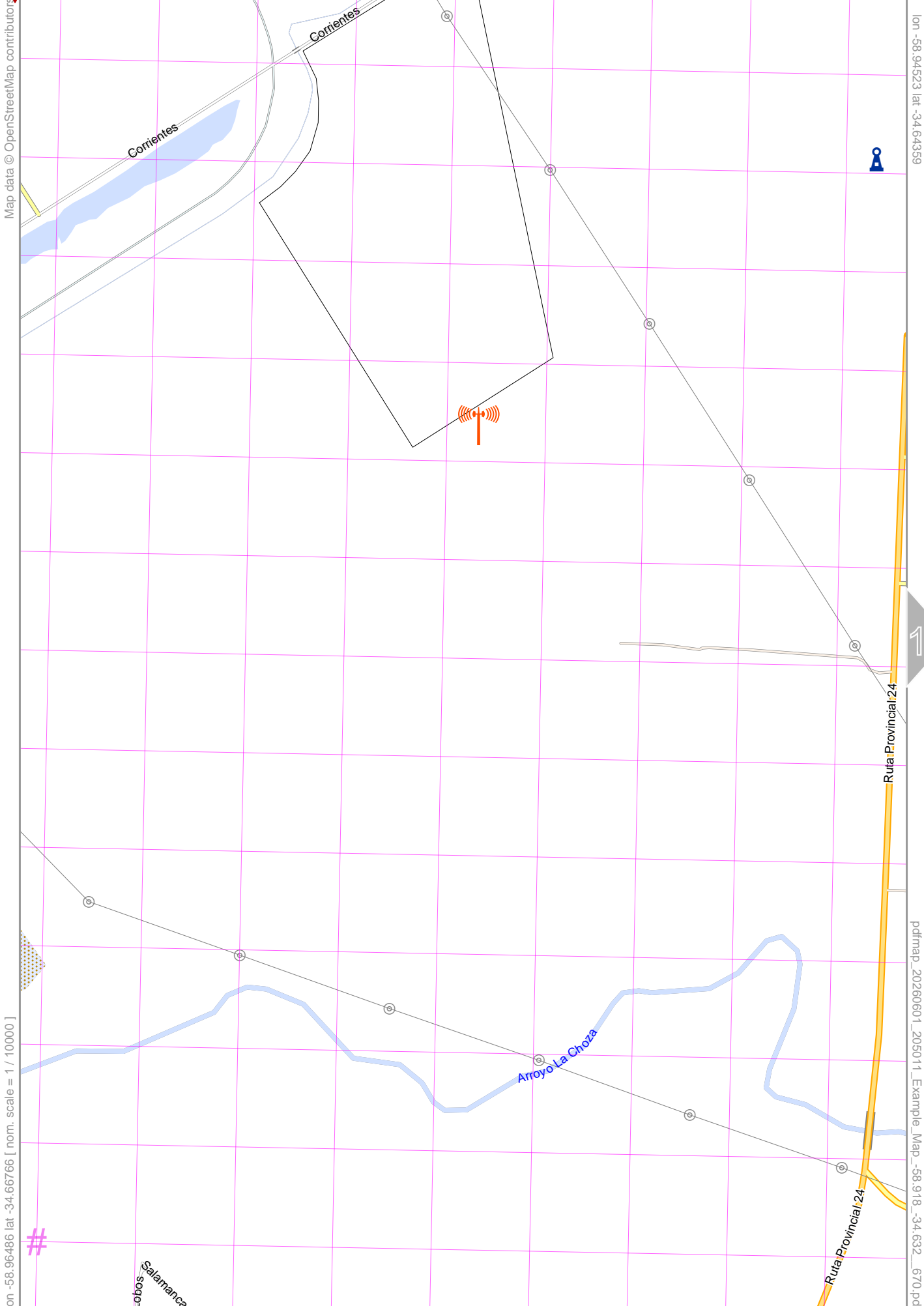
pdfmap\_20260601\_205011\_Example\_Map\_-58.918\_-34.632\_670.pdf

# UTM: 21 H easting 323.40 km northing 6164.80 km  
UTM-Grid-width = 200m

19







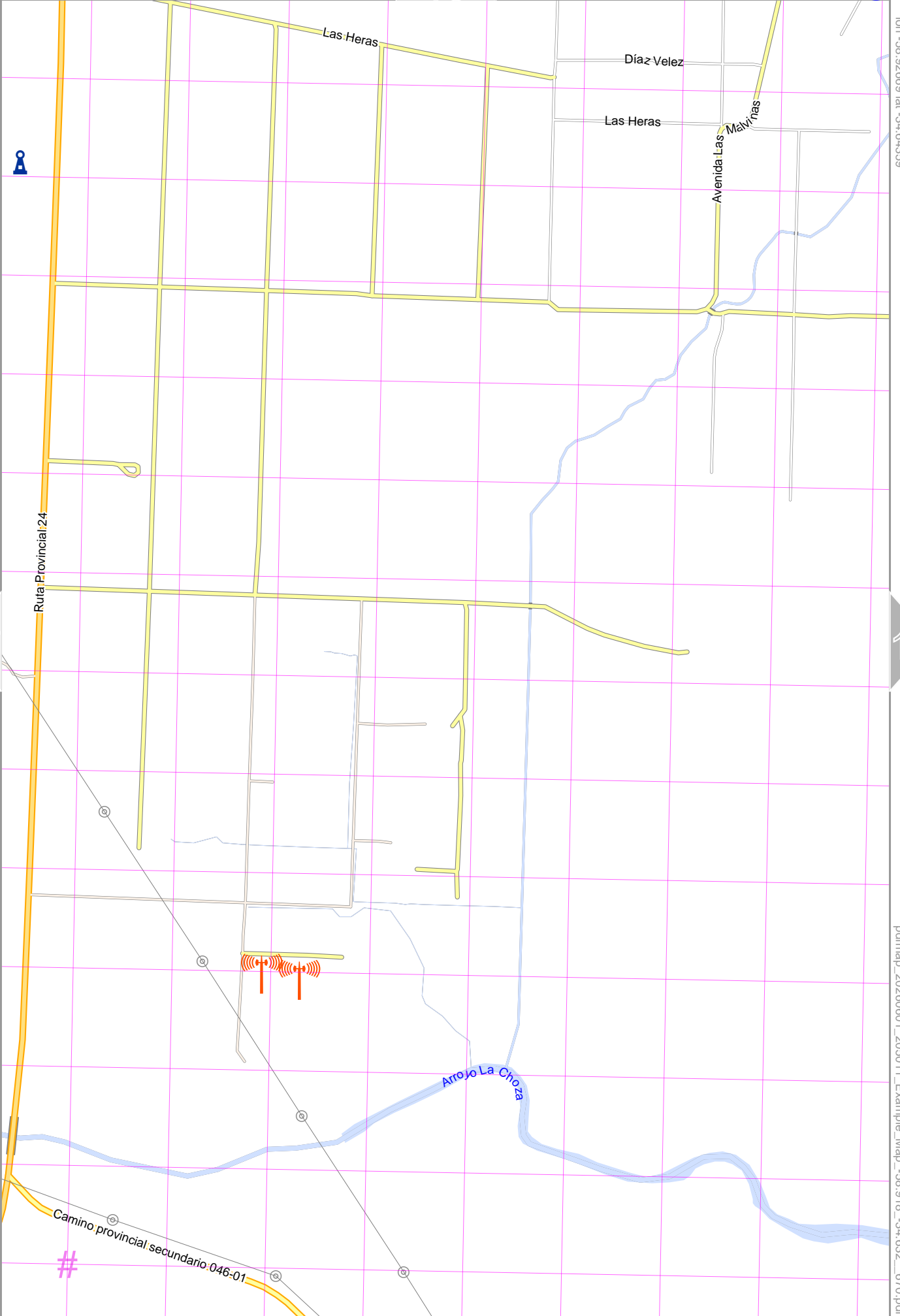


Map data © OpenStreetMap contributors

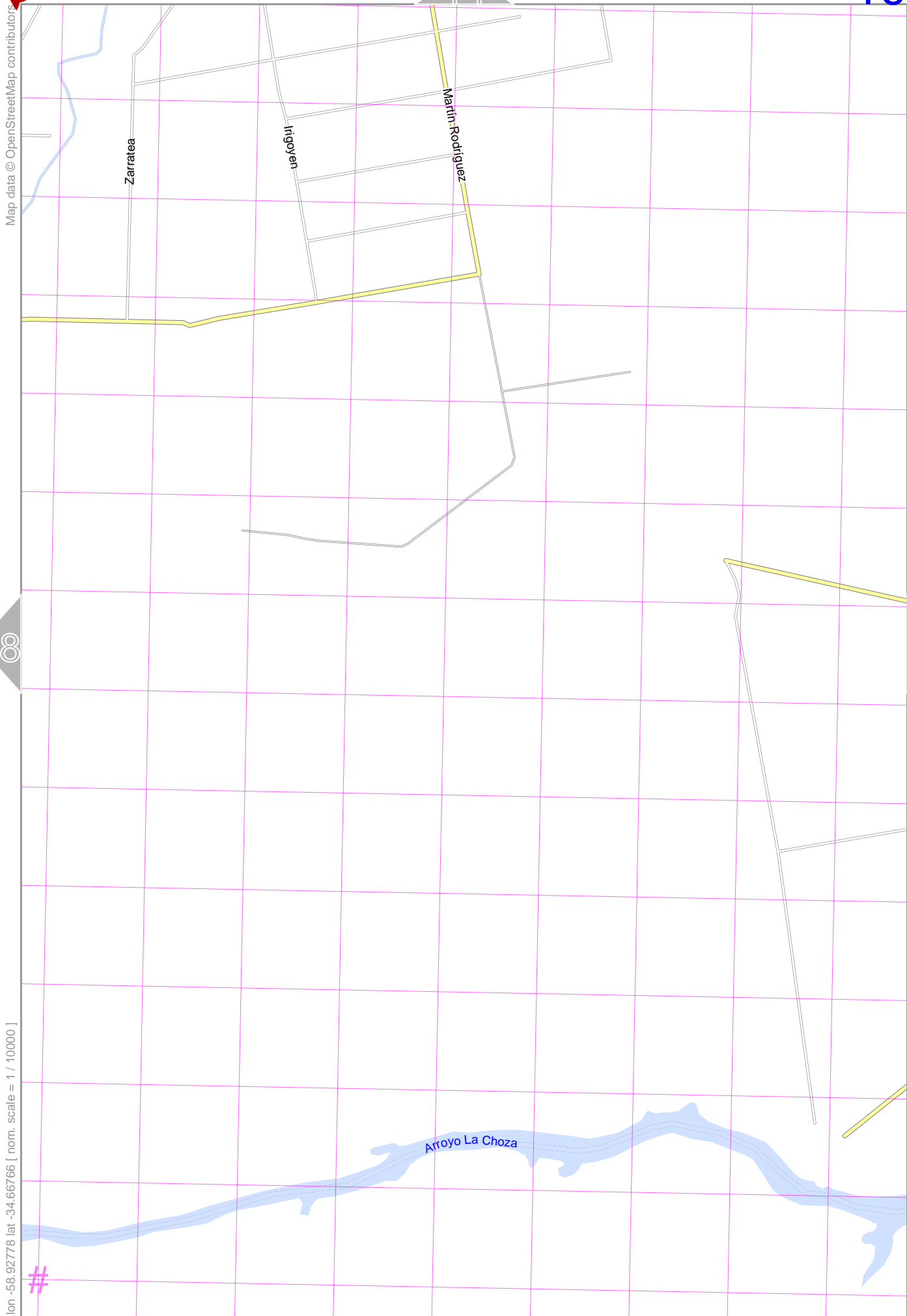
lon -58.92669 lat -34.64359

lon -58.94632 lat -34.66766 [ nom. scale = 1 / 10000 ]

pdfmap\_20260601\_205011\_Example\_Map\_-58.918\_-34.632\_670.pdf



# UTM: 21 H easting 321.80 km northing 6162.20 km  
UTM-Grid-width = 200m

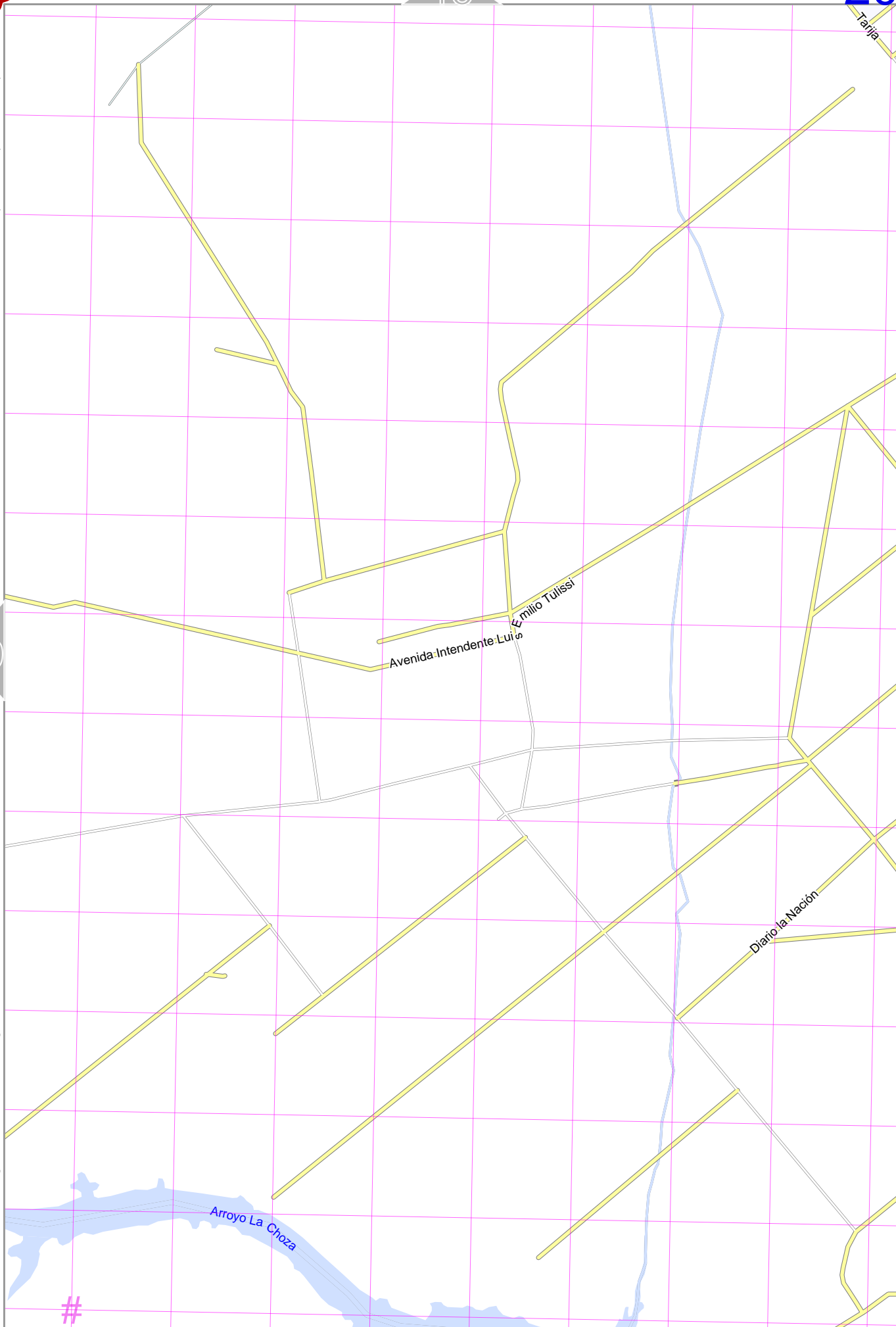


18

20

lon -58.92778 lat -34.66766 [ nom. scale = 1 / 10000 ]

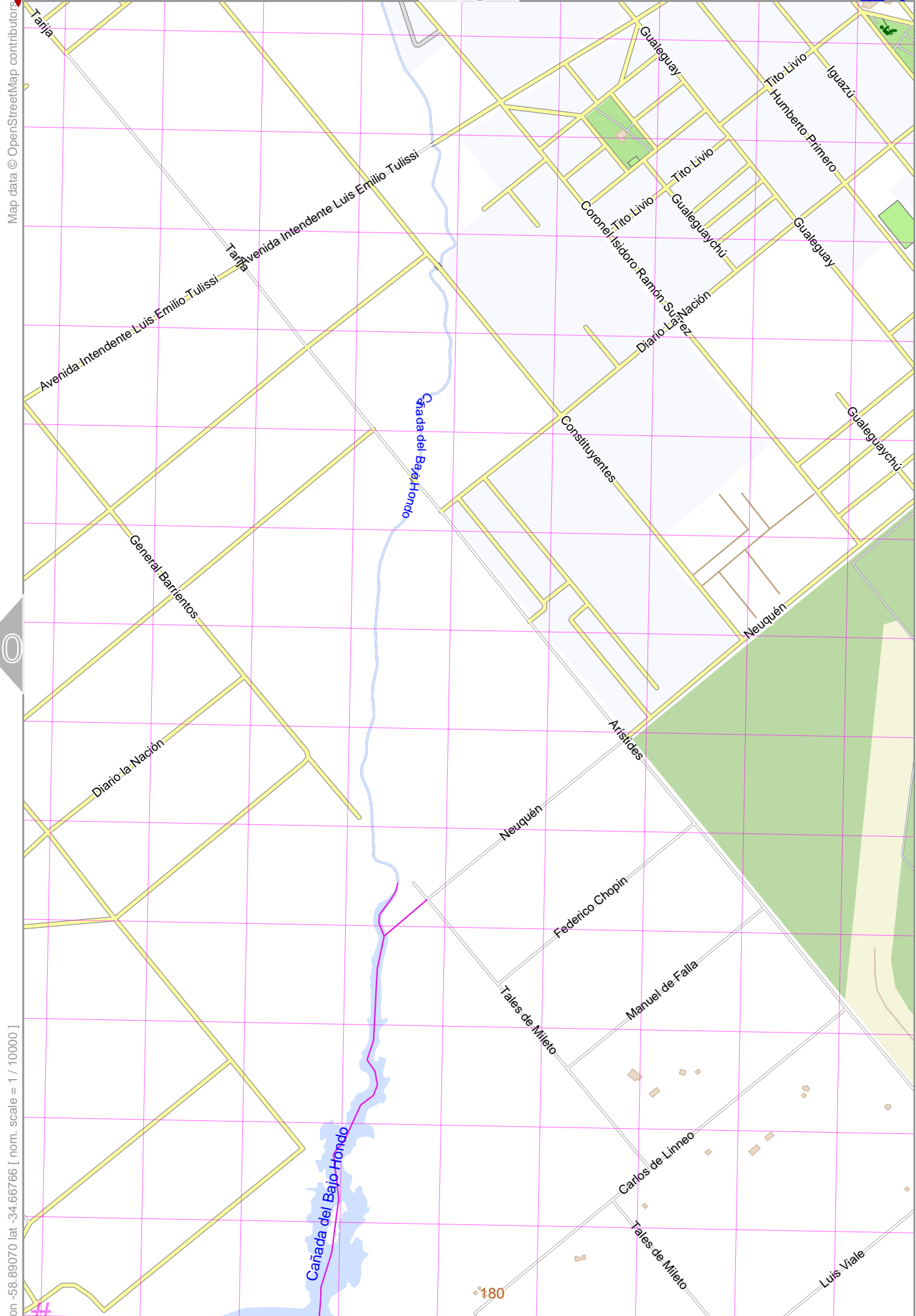
pdfmap\_20260601\_205011\_Example\_Map\_-58.918\_-34.632\_670.pdf



#



lon -58.87107 lat -34.64359



lon -58.89070 lat -34.66766 [ nom. scale = 1 / 10000 ]

pdfmap\_20260601\_205011\_Example\_Map\_-58.918\_-34.632\_670.pdf

# UTM: 21 H easting 326.80 km northing 6162.20 km  
UTM-Grid-width = 200m



Map data © OpenStreetMap contributors

lon -58.94523 lat -34.66676

lon -58.96486 lat -34.69083 [ nom. scale = 1 / 10000 ]

pdfmap\_20260601\_205011\_Example\_Map\_-58.918\_-34.632\_670.pdf



# UTM: 21 H easting 320.20 km northing 6159.60 km  
UTM-Grid-width = 200m



Map data © OpenStreetMap contributors

lon -58.92669 lat -34.66676

22

24

lon -58.94632 lat -34.69083 [ norm. scale = 1 / 10000 ]

pdfmap\_20260601\_205011\_Example\_Map\_-58.918\_-34.632\_670.pdf

Navarra  
San Fermin

Salamanca

Salamanca

Mar del Plata

Camino provincial secundario 046-01

18

#

# UTM: 21 H easting 321.80 km northing 6159.60 km  
UTM-Grid-width = 200m



Map data © OpenStreetMap contributors

lon -58.90815 lat -34.66676

23

25

Camino provincial secundario 046-01

lon -58.92778 lat -34.69083 [ nom. scale = 1 / 10000 ]

pdfmap\_20260601\_205011\_Example\_Map\_-58.918\_-34.632\_670.pdf

#

#

# UTM: 21 H easting 323.60 km northing 6159.60 km  
UTM-Grid-width = 200m



20

25

top

Map data © OpenStreetMap contributors

lon -58.88961 lat -34.66676

Arroyo La Choza

Lago San Francisco

24

26

lon -58.90924 lat -34.69083 [ norm. scale = 1 / 10000 ]

pdfmap\_20260601\_205011\_Example\_Map\_-58.918\_-34.632\_670.pdf

# UTM: 21 H easting 325.20 km northing 6159.60 km  
UTM-Grid-width = 200m



Map data © OpenStreetMap contributors

lon -58.87107 lat -34.66676

25

lon -58.89070 lat -34.69083 [ nom. scale = 1 / 10000 ]

pdfmap\_20260601\_205011\_Example\_Map\_-58.918\_-34.632\_670.pdf

# UTM: 21 H easting 327.00 km northing 6159.80 km  
UTM-Grid-width = 200m