

Example_Map

lon 13.45618 lat 52.55219



Map data © OpenStreetMap contributors

lon 13.42740 lat 52.53668
[nom. scale = 1 / 10000]

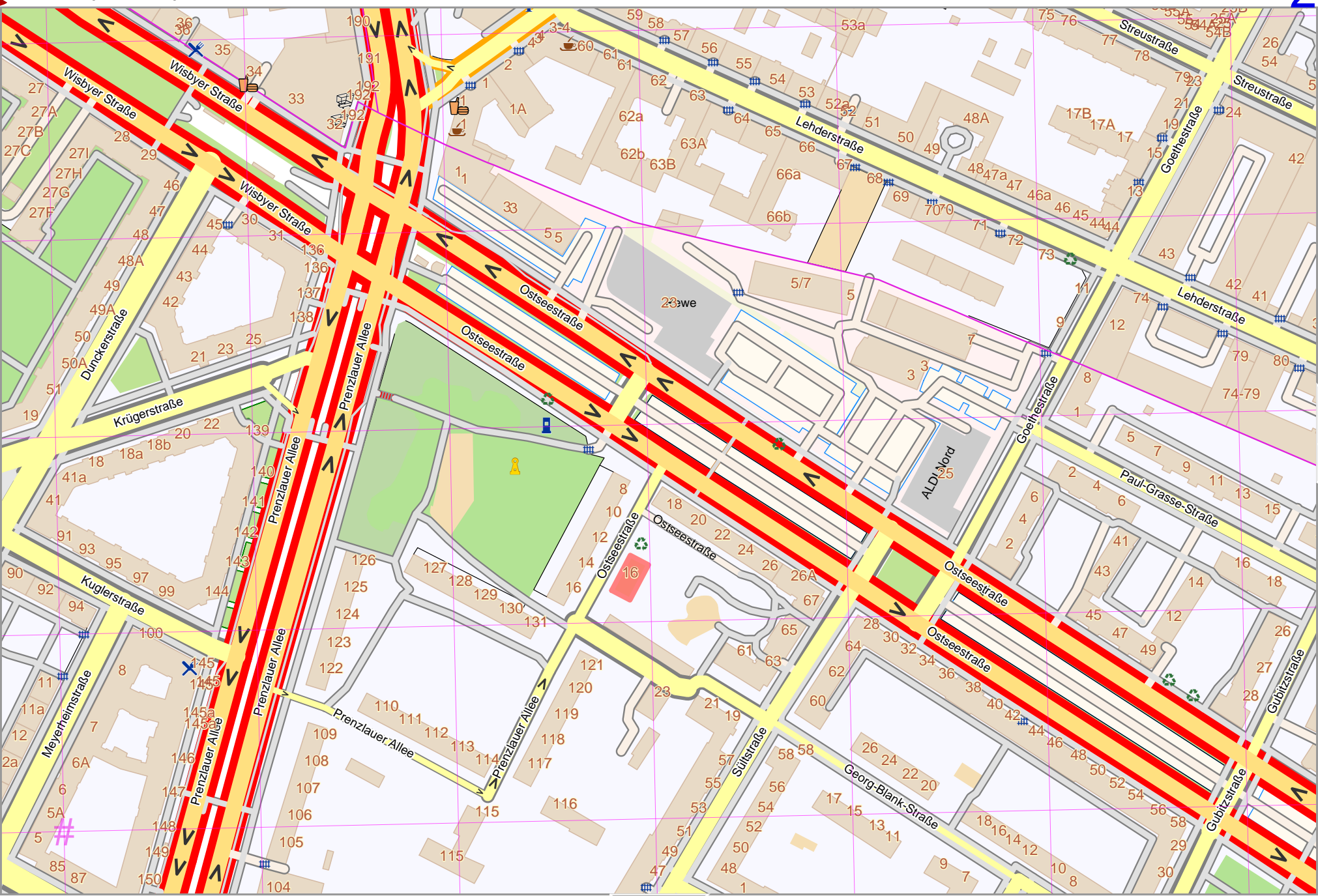
pdfmap 20260601 174602 Example_Map 13.4416 52.5443 416.pdf

Example_Map



Map data © OpenStreetMap contributors

lon 13.42740 lat 52.54814 [nom. scale = 1 / 2500]



lon 13.43724 lat 52.55219

pdfmap_20260601_174602_Example_Map_134416_52.5443_416.pdf

UTM: 33 U easting 393.40 km northing 5823.20 km
UTM-Grid-width = 100m



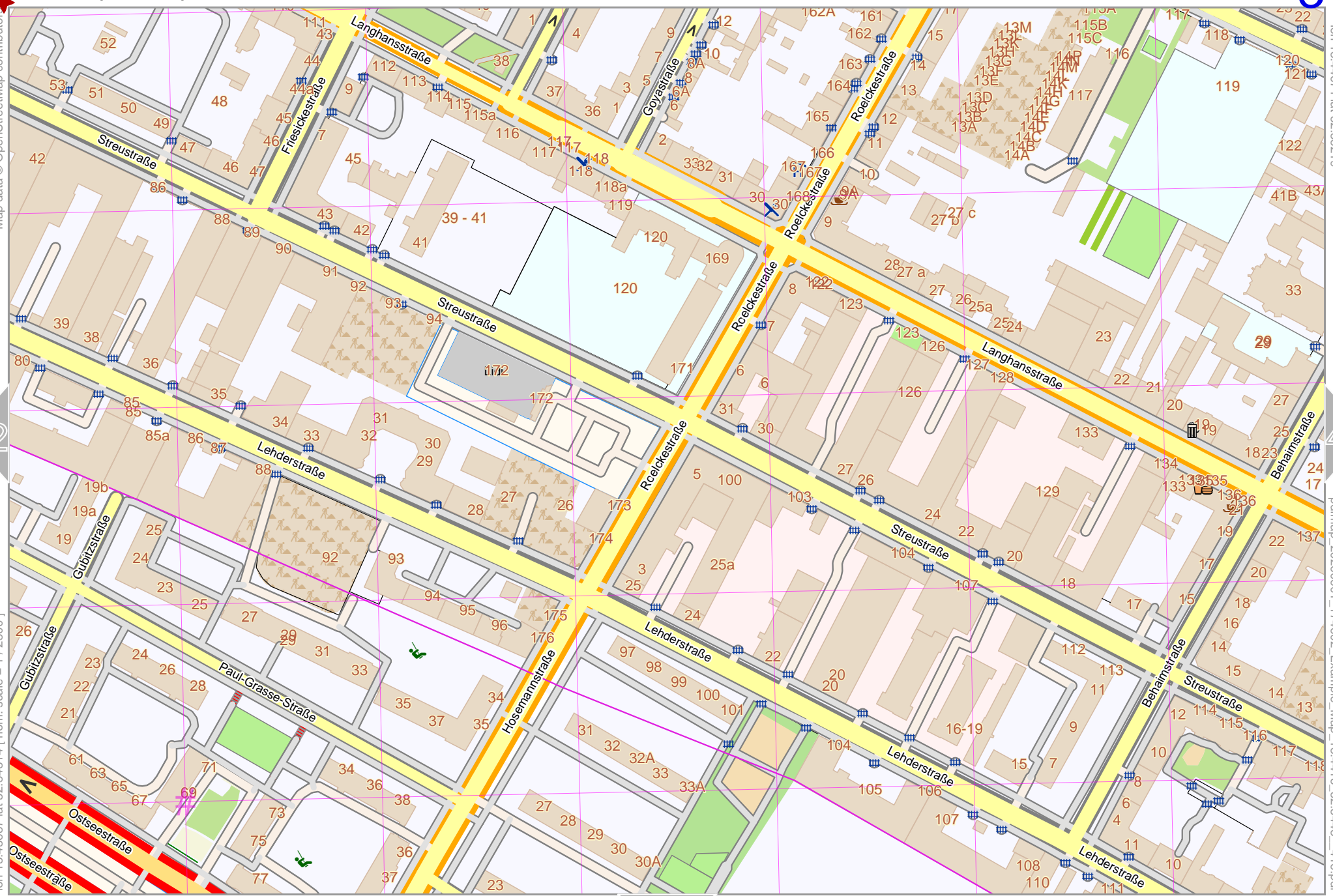
Example_Map

3

top

Map data © OpenStreetMap contributors

lon 13.43687 lat 52.54814 [nom. scale = 1 / 2500]



UTM: 33 U easting 394.10 km northing 5823.20 km
 UTM-Grid-width = 100m

lon 13.44671 lat 52.55219

pdfmap_20260601_174602_Example_Map_134416_52.5443_416.pdf

2

4

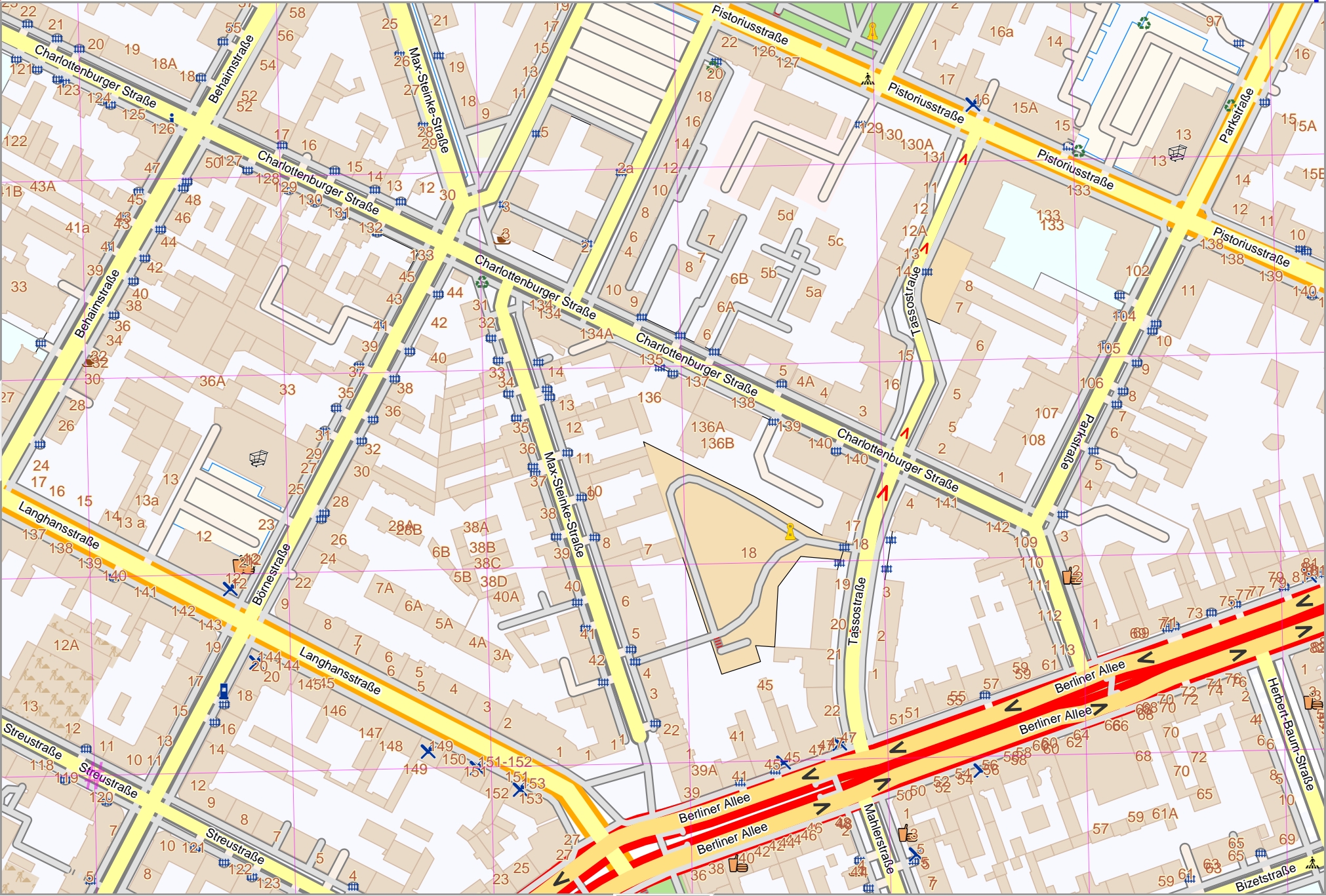
6

Example_Map



Map data © OpenStreetMap contributors

lon 13.44634 lat 52.54814 [nom. scale = 1 / 2500]



lon 13.45618 lat 52.55219

pdfmap_20260601_174602_Example_Map_134416_52.5443_416.pdf

UTM: 33 U easting 394.70 km northing 5823.20 km
UTM-Grid-width = 100m

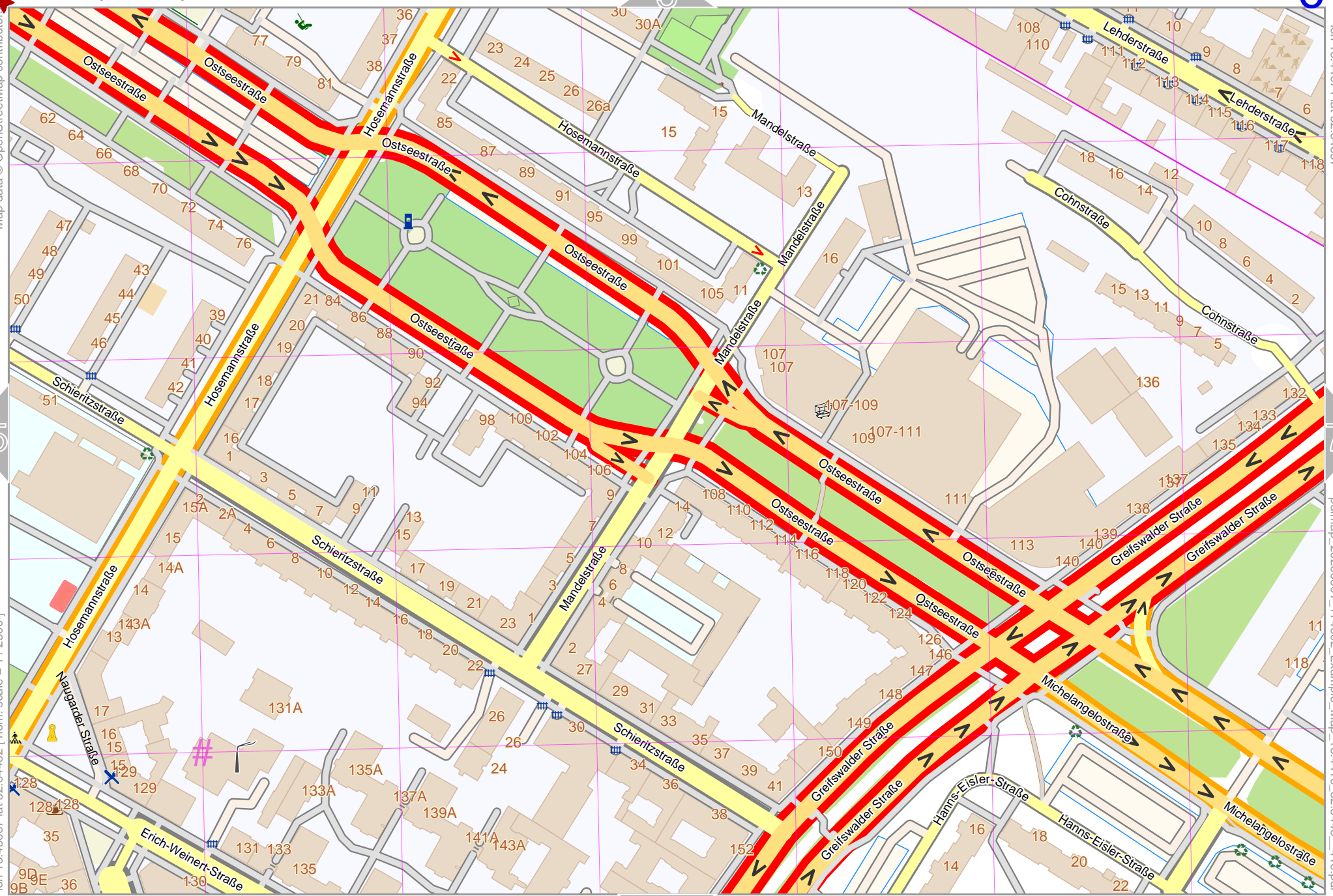


Map data © OpenStreetMap contributors

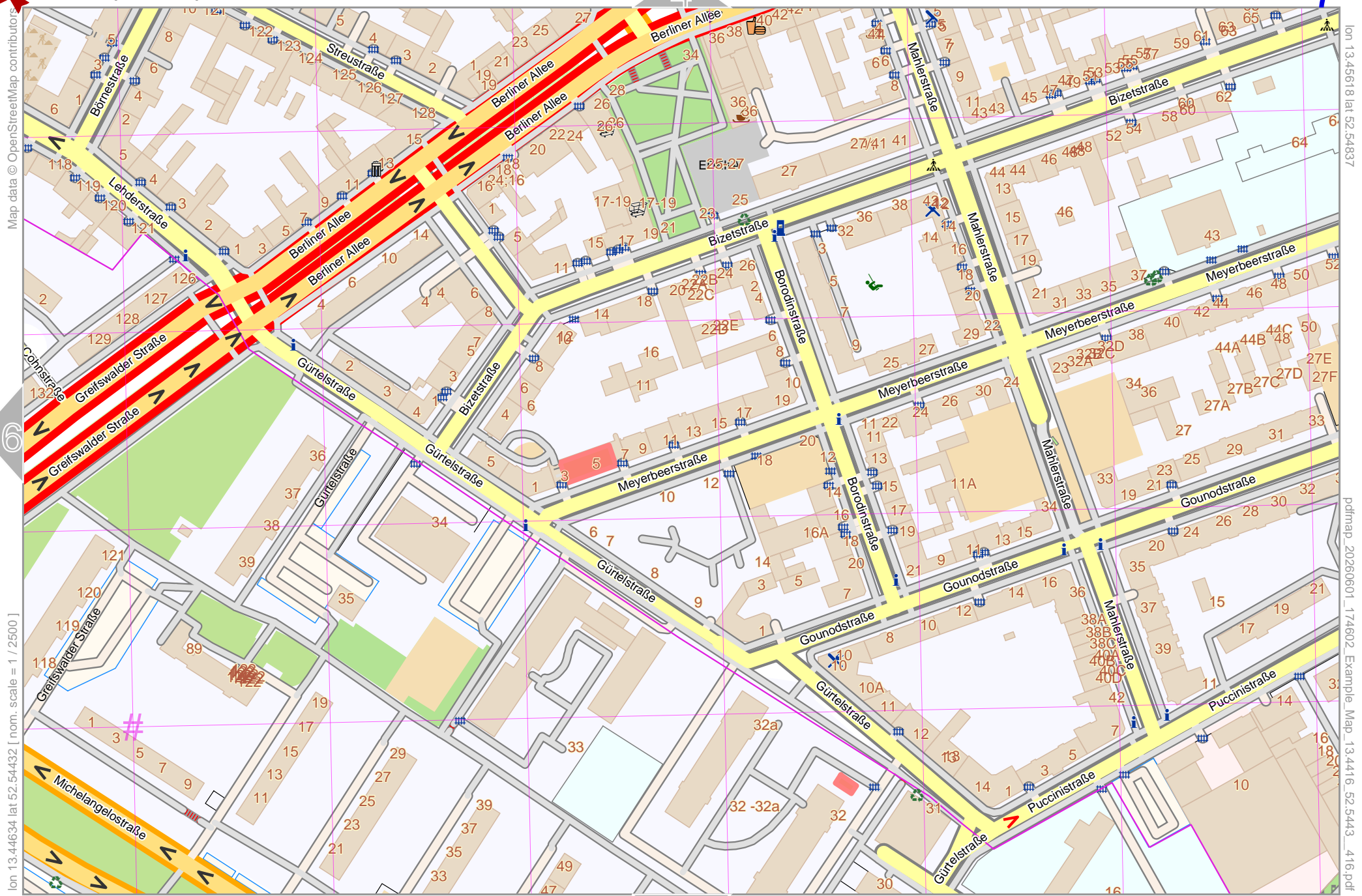
lon 13.43687 lat 52.54432 [nom. scale = 1 / 2500]

lon 13.44671 lat 52.54937

pdfmap_20260601_174602_Example_Map_13.4416_52.5443_4.16.pdf



UTM: 33 U easting 394.10 km northing 5822.80 km
 UTM-Grid-width = 100m

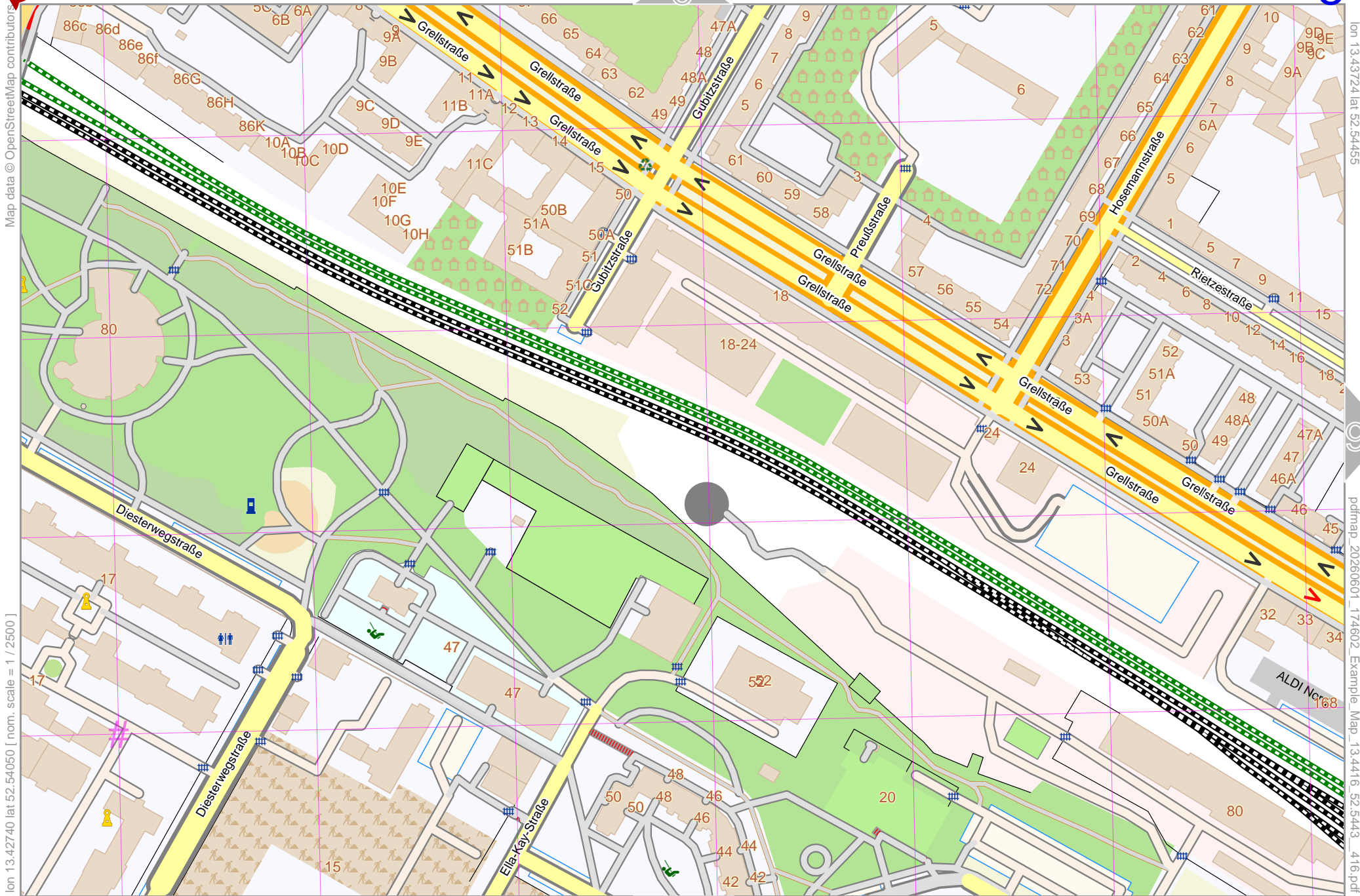


lon 13.44634 lat 52.54432 [nom. scale = 1 / 2500]

lon 13.45618 lat 52.54937 pdfmap_20260601_174602_Example_Map_134416_52.5443_416.pdf

UTM: 33 U easting 394.70 km northing 5822.80 km
UTM-Grid-width = 100m

10



lon 13.42740 lat 52.54050 [nom. scale = 1 / 2500]

UTM: 33 U easting 393.40 km northing 5822.40 km
UTM-Grid-width = 100m

lon 13.43724 lat 52.54455

pdfmap_20260601_174602_Example_Map_134416_52.5443_416.pdf

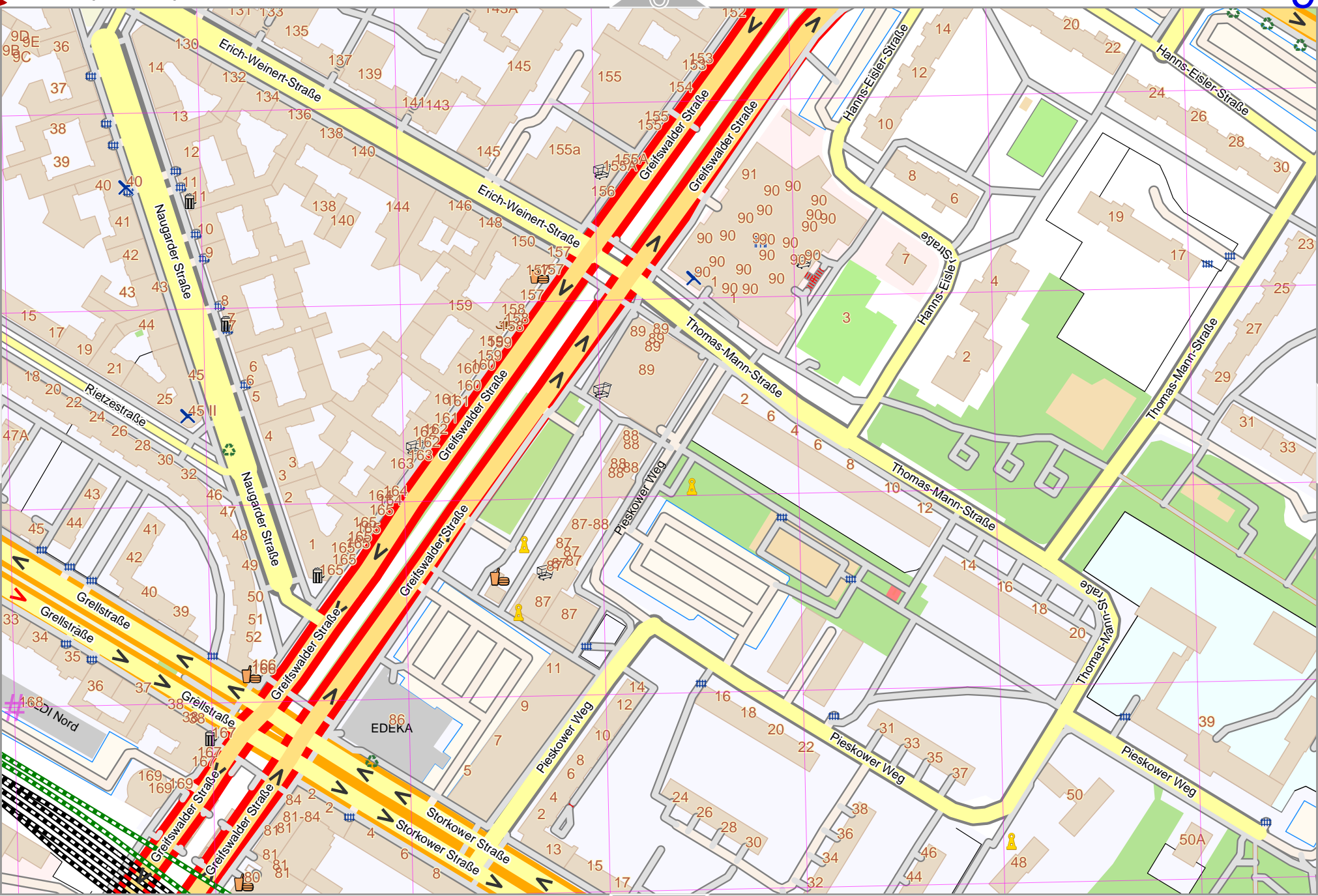


Example_Map



Map data © OpenStreetMap contributors

lon 13.43687 lat 52.54050 [nom. scale = 1 / 2500]



lon 13.44671 lat 52.54455

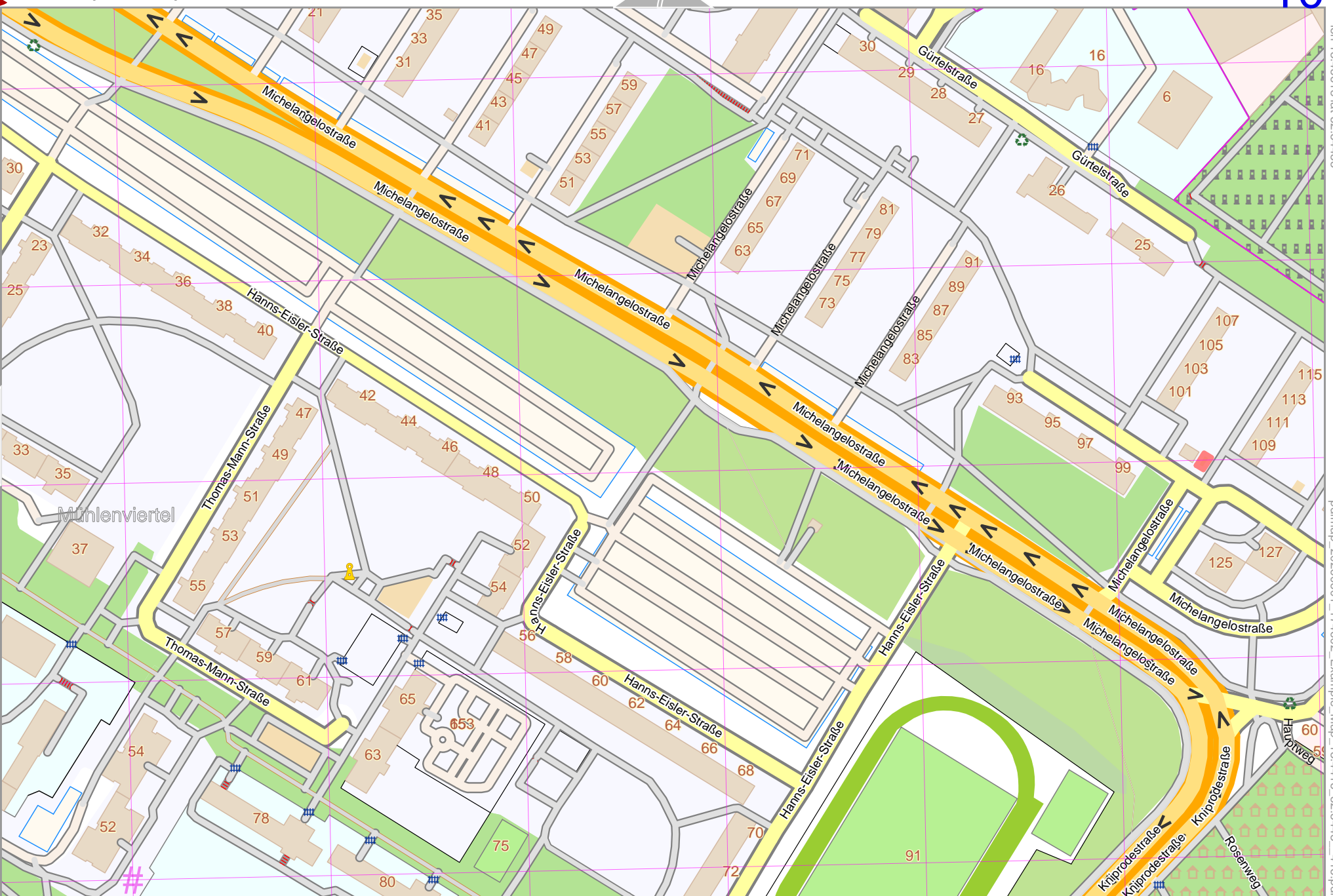
pdfmap_20260601_174602_Example_Map_134416_52.5443_416.pdf

UTM: 33 U easting 394.00 km northing 5822.40 km
UTM-Grid-width = 100m



Map data © OpenStreetMap contributors

lon 13.44634 lat 52.54050 [nom. scale = 1 / 2500]



lon 13.45618 lat 52.54455

pdfmap_20260601_174602_Example_Map_13.4416_52.5443_416.pdf

UTM: 33 U easting 394.70 km northing 5822.30 km
UTM-Grid-width = 100m



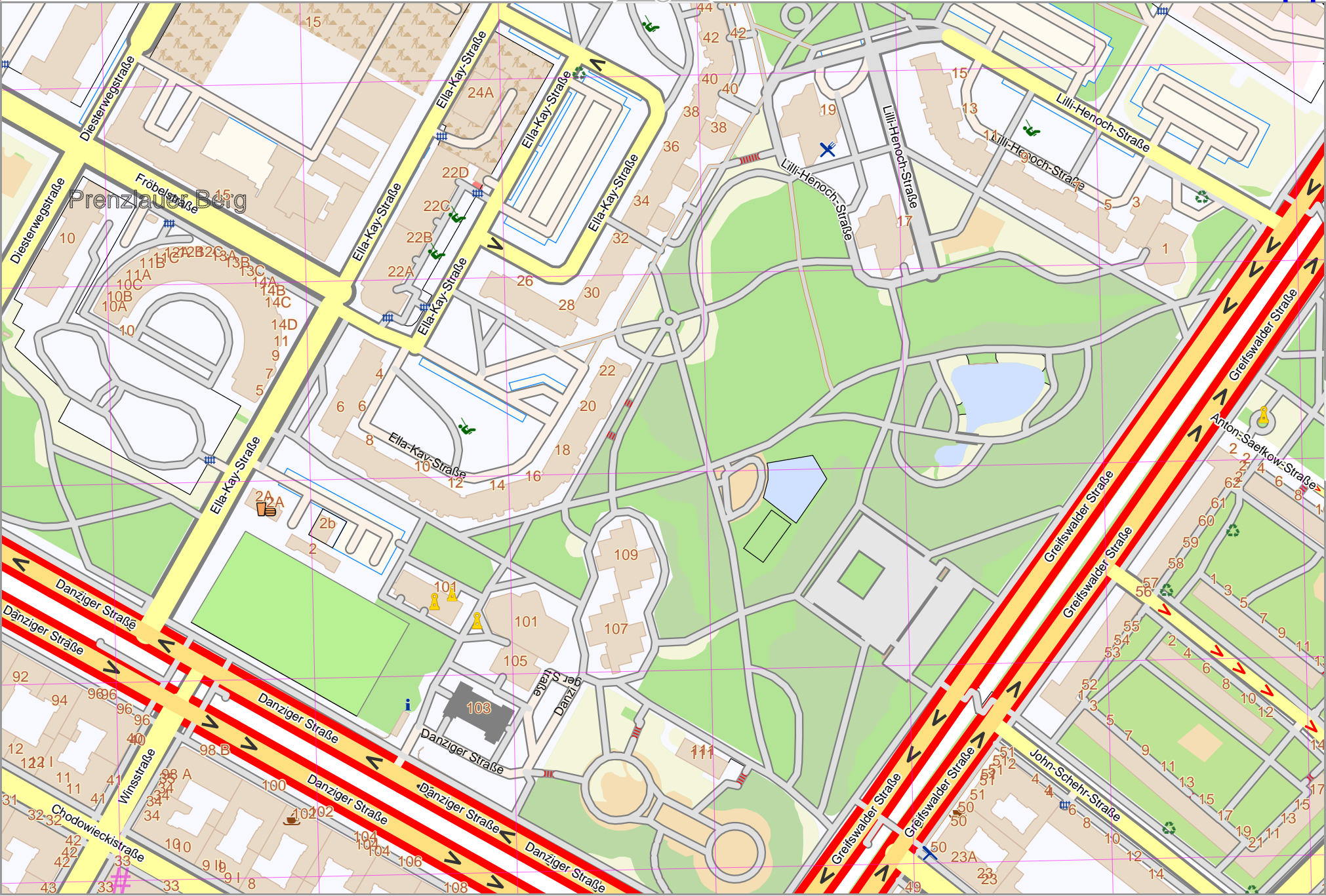
Example_Map

11

top

Map data © OpenStreetMap contributors

lon 13.42740 lat 52.53668 [nom. scale = 1 / 2500]



lon 13.43724 lat 52.54073

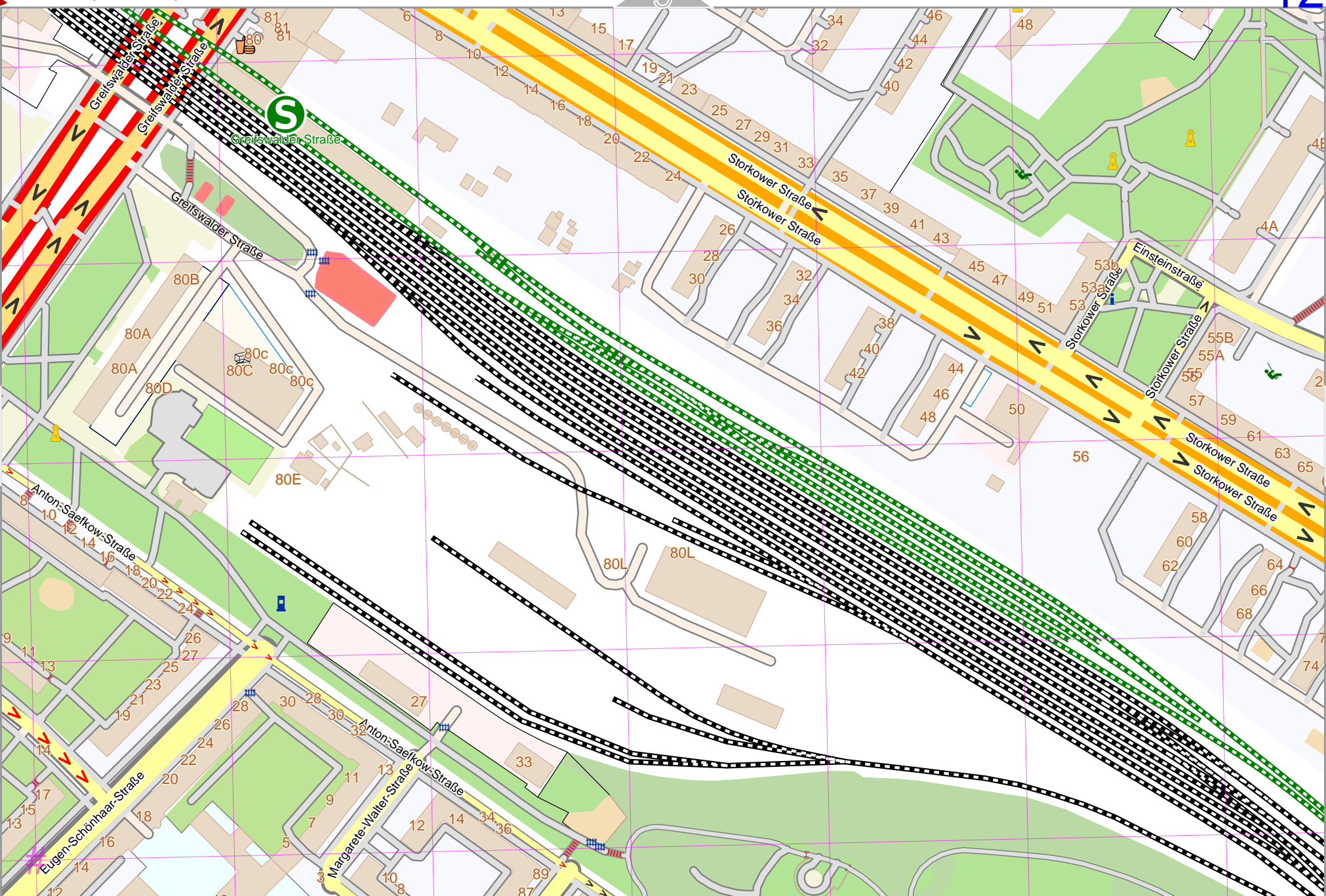
pdfmap_20260601_174602_Example_Map_134416_525443_416.pdf

UTM: 33 U easting 393.40 km northing 5821.90 km
UTM-Grid-width = 100m



Map data © OpenStreetMap contributors

lon 13.43687 lat 52.53668 [nom. scale = 1 / 2500]



lon 13.44671 lat 52.54073

pdfmap_20260601_174602_Example_Map_134416_525443_416.pdf

UTM: 33 U easting 394.00 km northing 5821.90 km
UTM-Grid-width = 100m

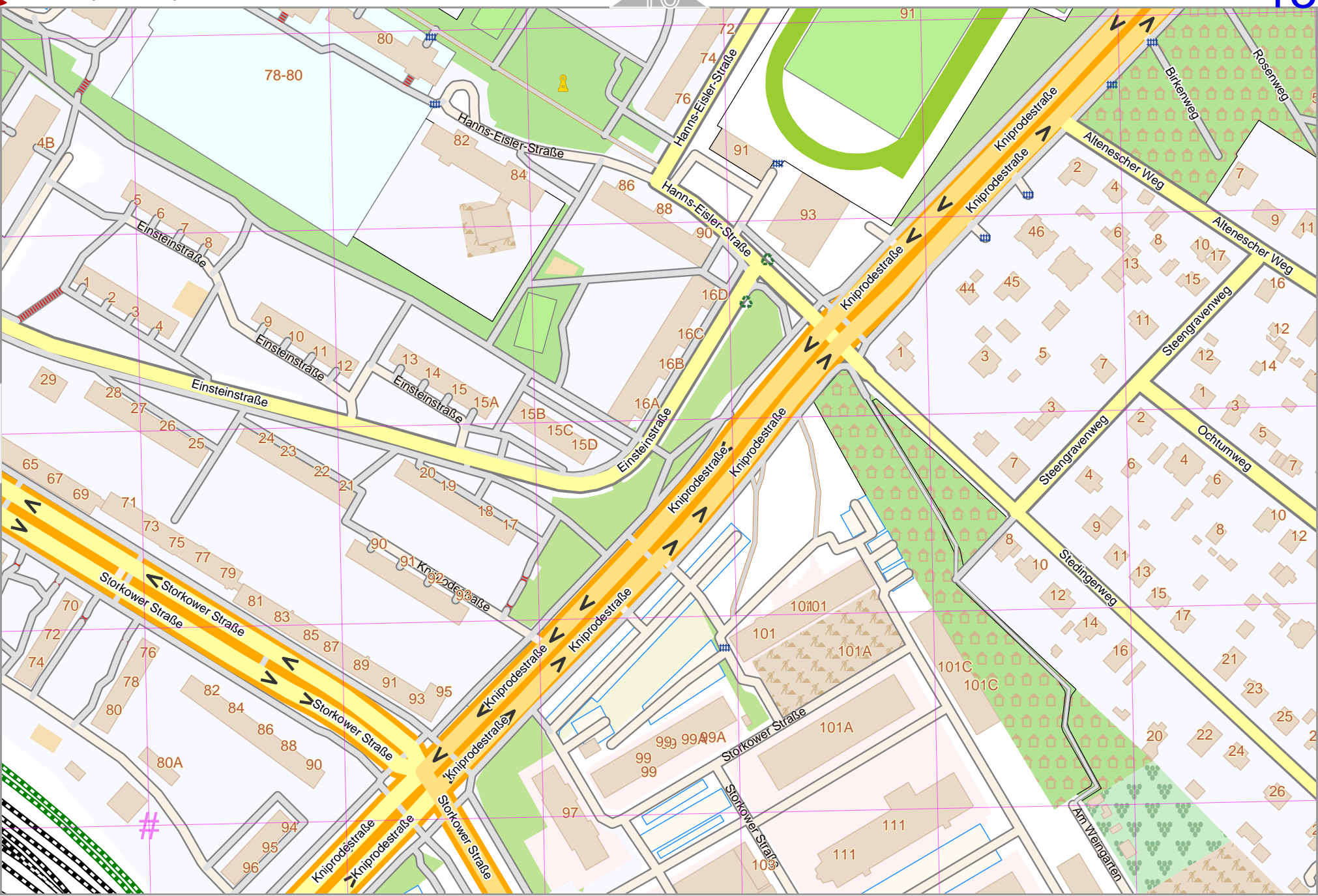


Map data © OpenStreetMap contributors

lon 13.44634 lat 52.53668 [nom. scale = 1 / 2500]

lon 13.45618 lat 52.54073

pdfmap_20260601_174602_Example_Map_134416_52.5443_416.pdf



UTM: 33 U easting 394.70 km northing 5821.90 km
 UTM-Grid-width = 100m