

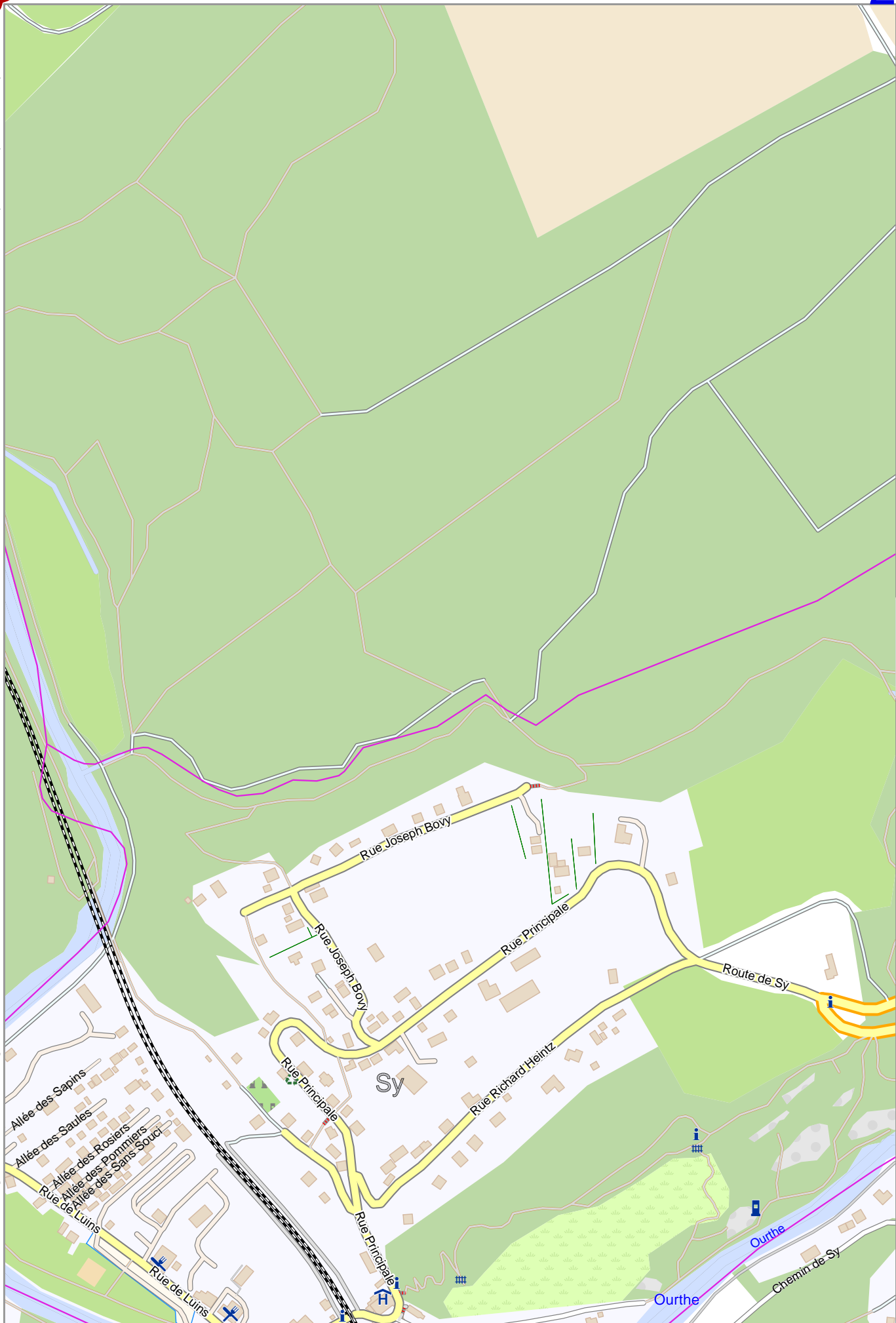


Map data © OpenStreetMap contributors

lon 5.53209 lat 50.41448

lon 5.51944 lat 50.40248 | nom. scale = 1 / 5000

pdfmap_20260520_110135_Example_Map_5.53209_50.4024_439.pdf





Map data © OpenStreetMap contributors

lon 5.54475 lat 50.41448

lon 5.53209 lat 50.40248 | nom. scale = 1 / 5000

pdfmap_20260520_110135_Example_Map_5.53209_50.4024_439.pdf



0 100 m 200 m

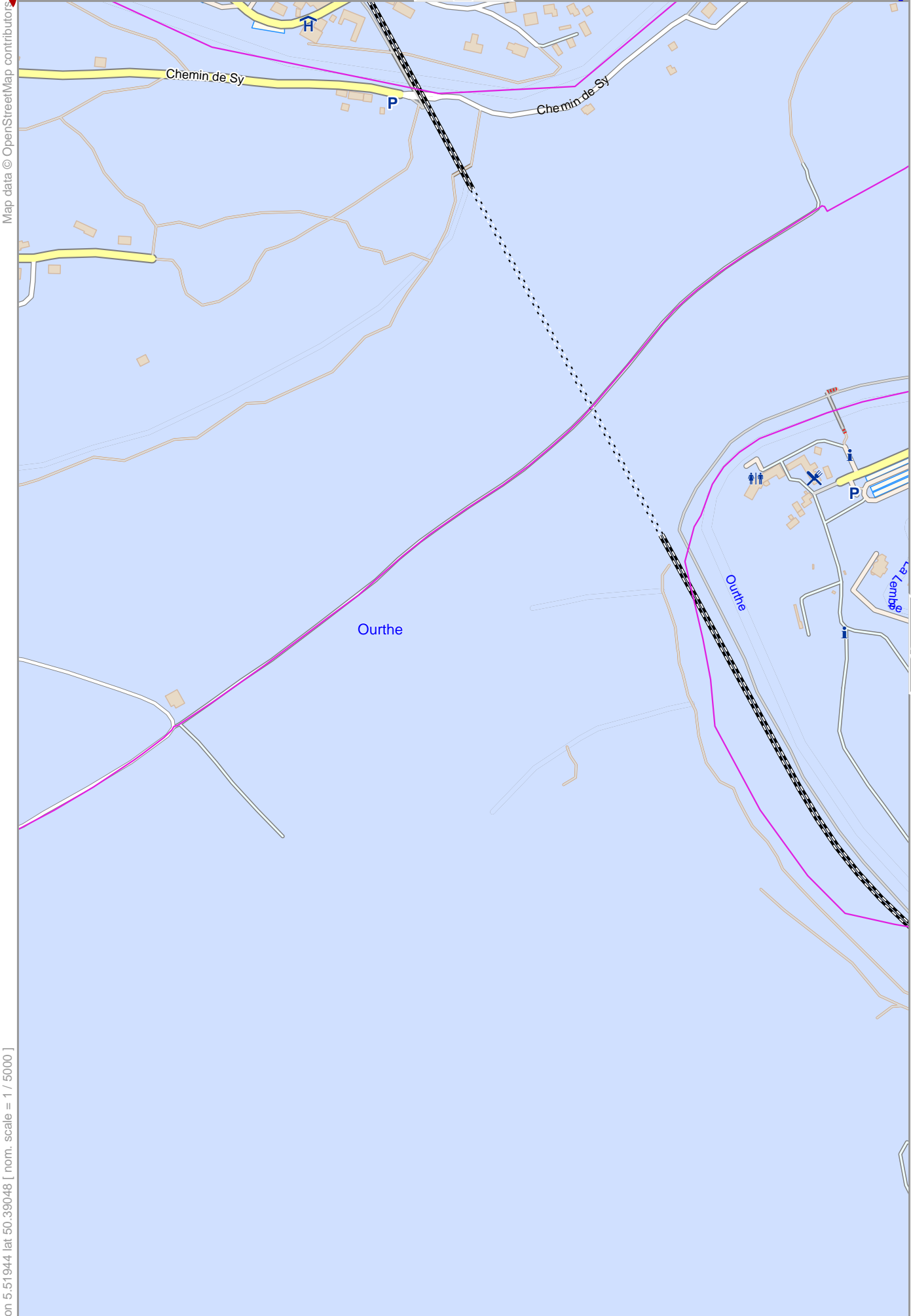
5



Example_Map

2

4



Map data © OpenStreetMap contributors

lon 5.53209 lat 50.40248

lon 5.51944 lat 50.39048 | nom. scale = 1 / 5000

pdfmap_20260520_110135_Example_Map_5.53209_50.4024_439.pdf

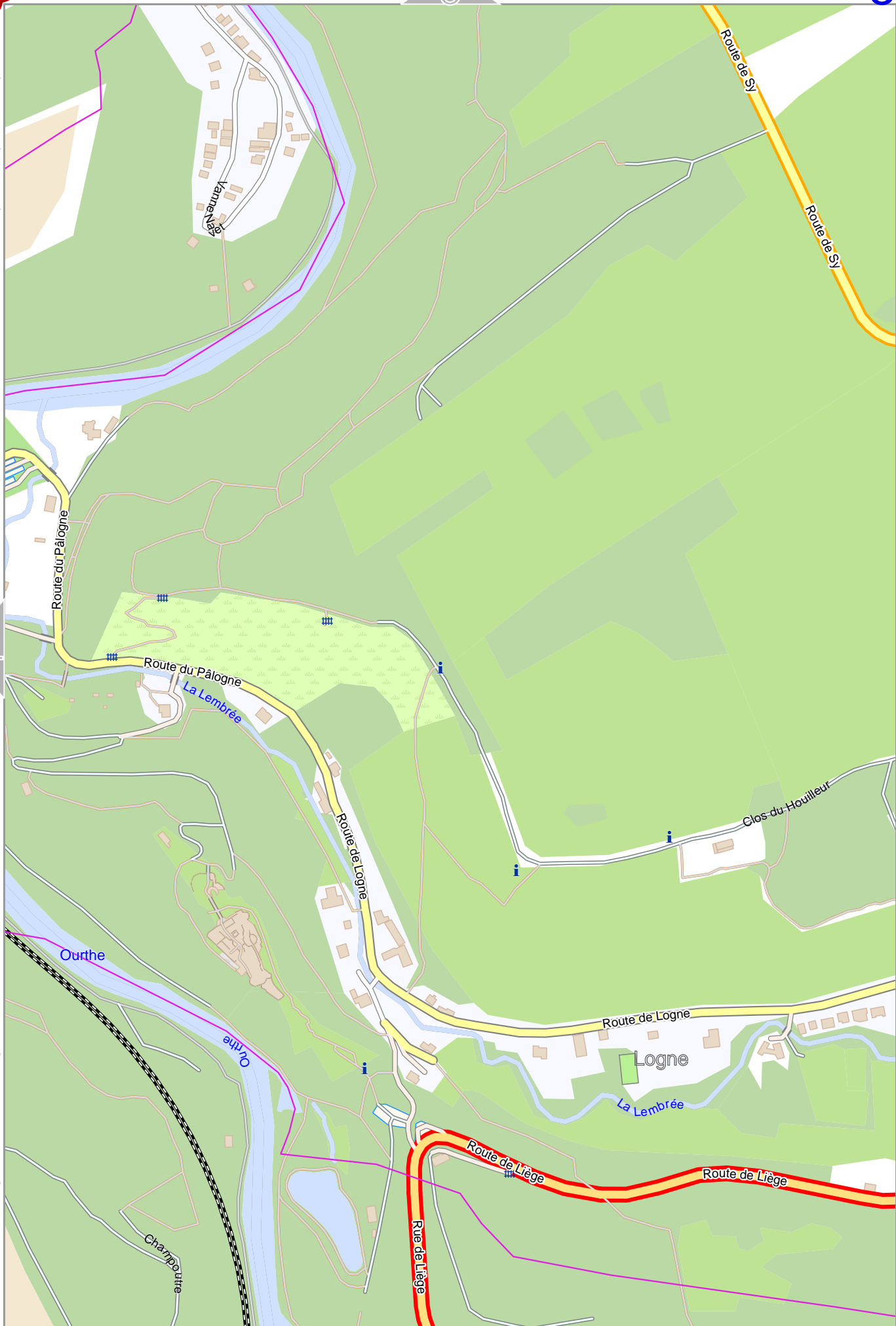


5



Map data © OpenStreetMap contributors

lon 5.54475 lat 50.40248



lon 5.53209 lat 50.39048 | nom. scale = 1 / 5000

pdfmap_20260520_110135_Example_Map_5.53209_50.4024_439.pdf