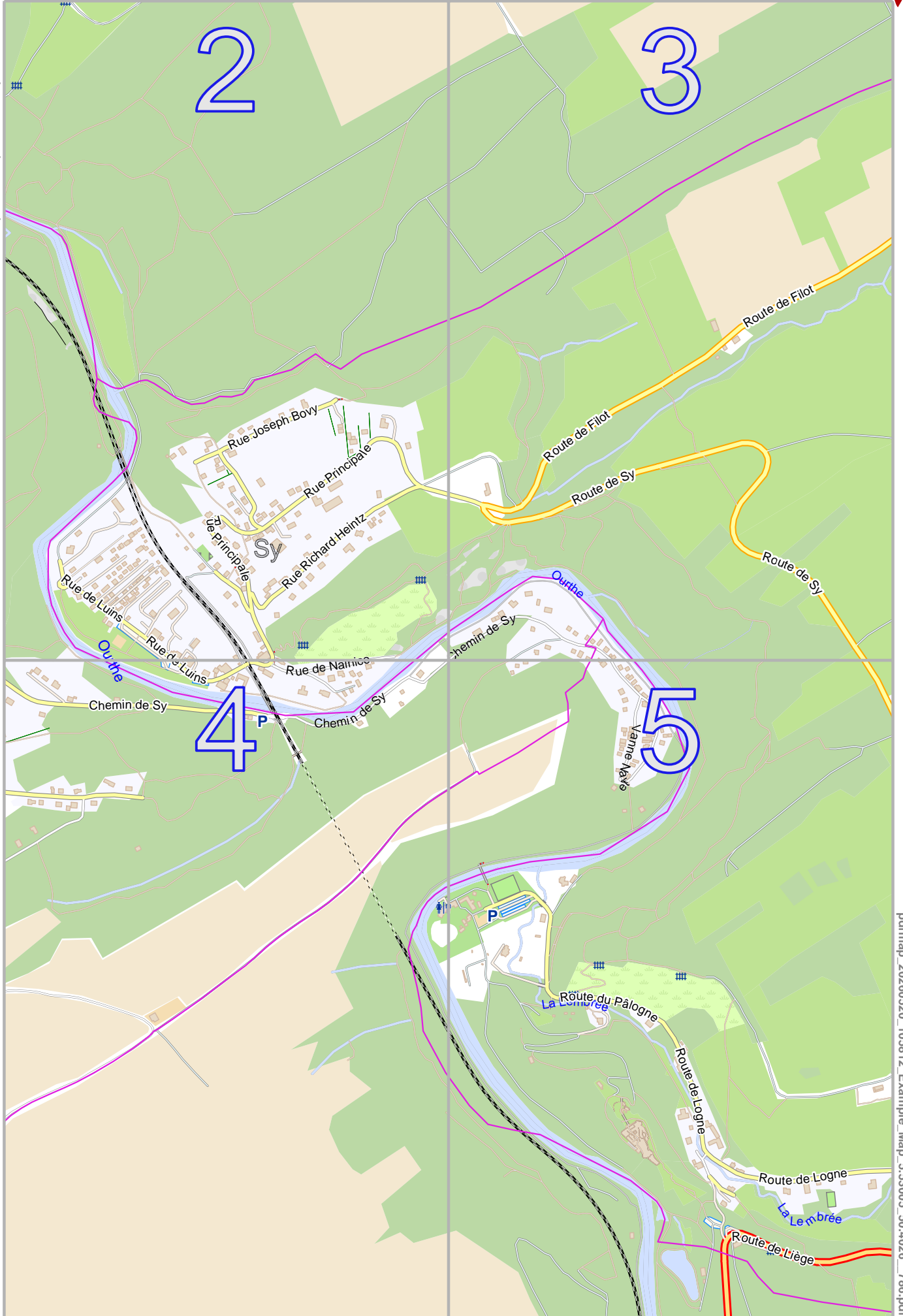


Example_Map

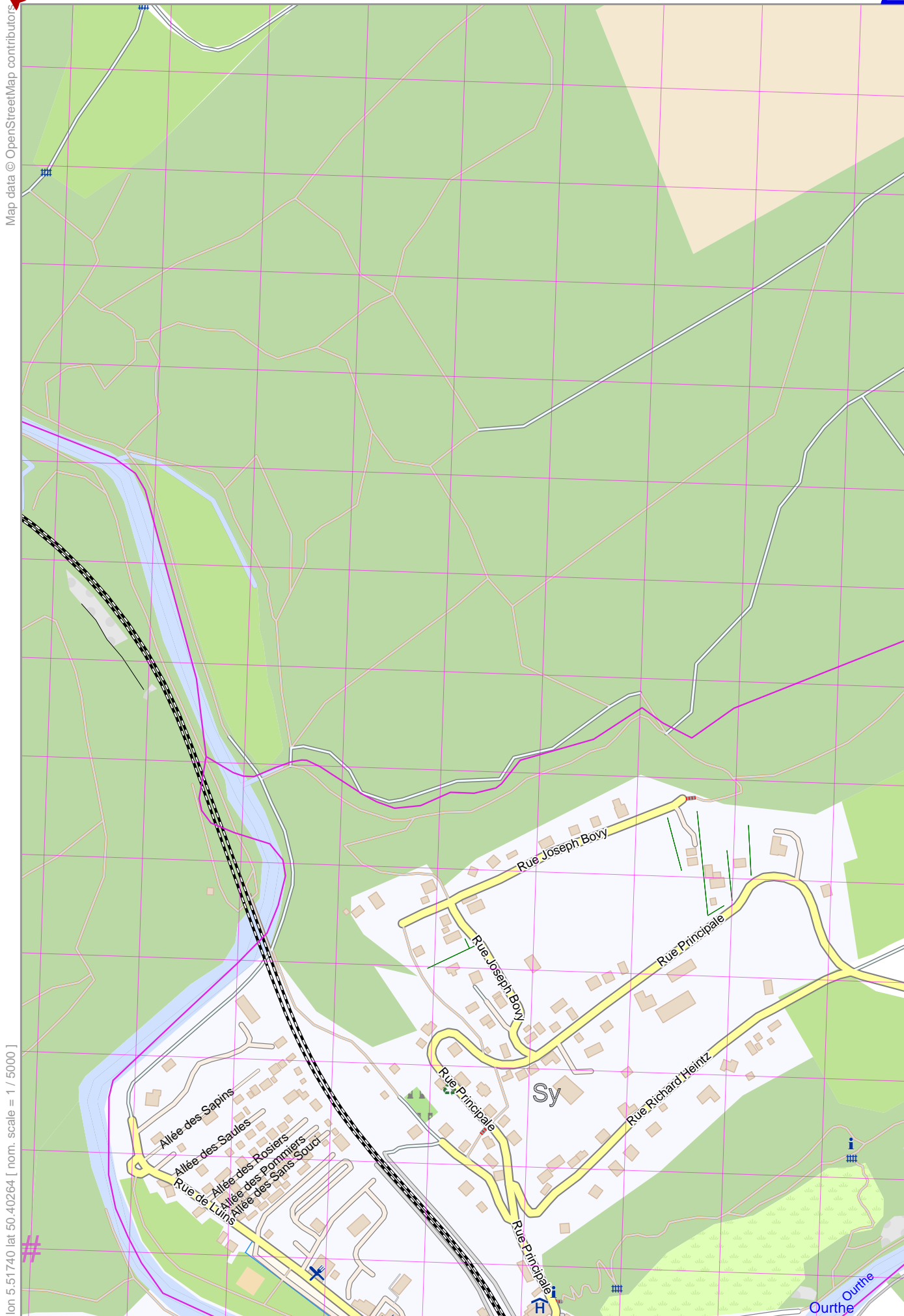
lon 5.54272 lat 50.41464



Map data © OpenStreetMap contributors



lon 5.51740 lat 50.39064
[nom. scale = 1 / 10000]



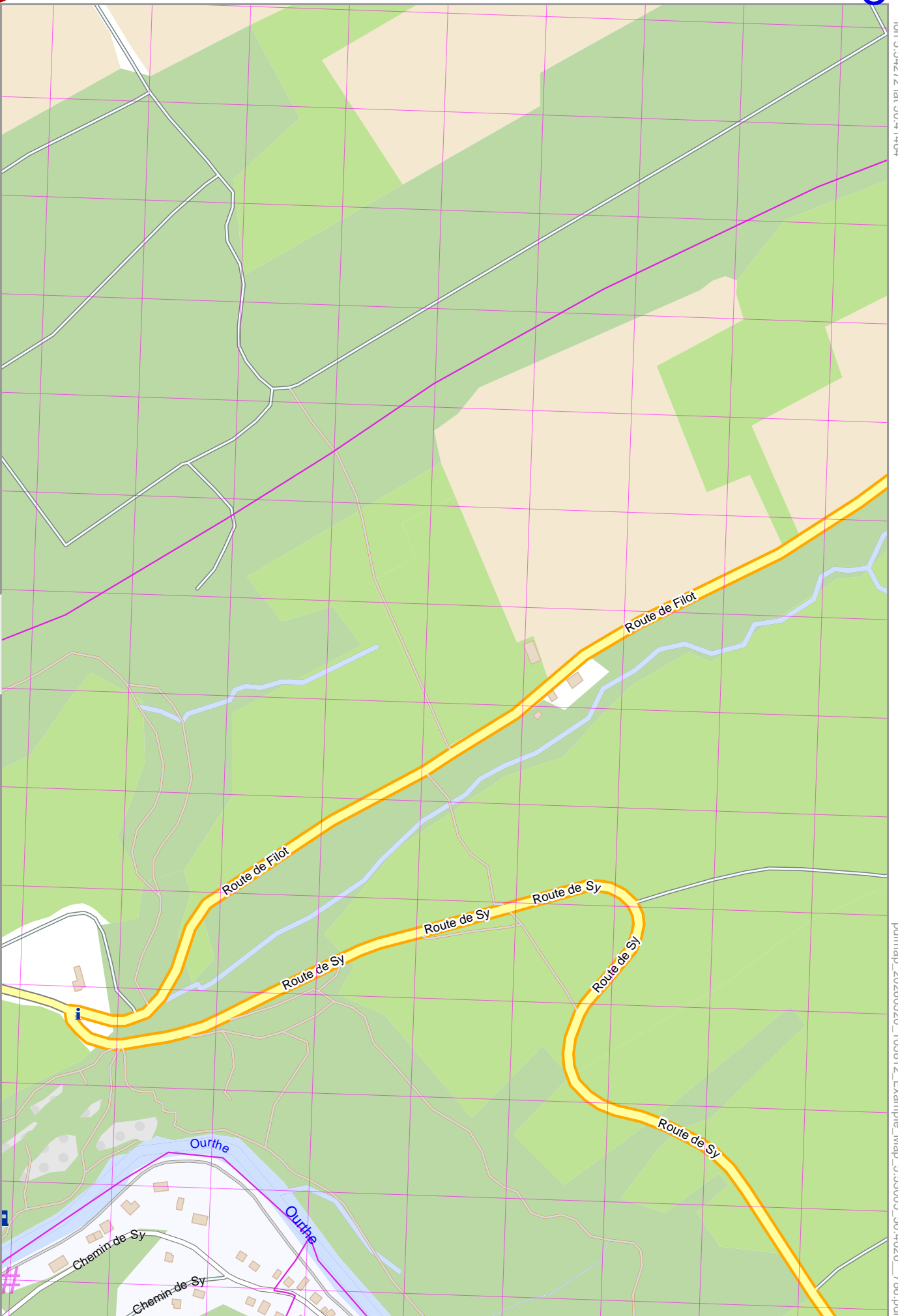


Map data © OpenStreetMap contributors

lon 5.54272 lat 50.41464

lon 5.53006 lat 50.40264 | nom. scale = 1 / 5000

pdfmap_20260520_105812_Example_Map_5.53005_50.4026_786.pdf



2

5

UTM: 31 U easting 679.80 km northing 5586.50 km
UTM-Grid-width = 100m



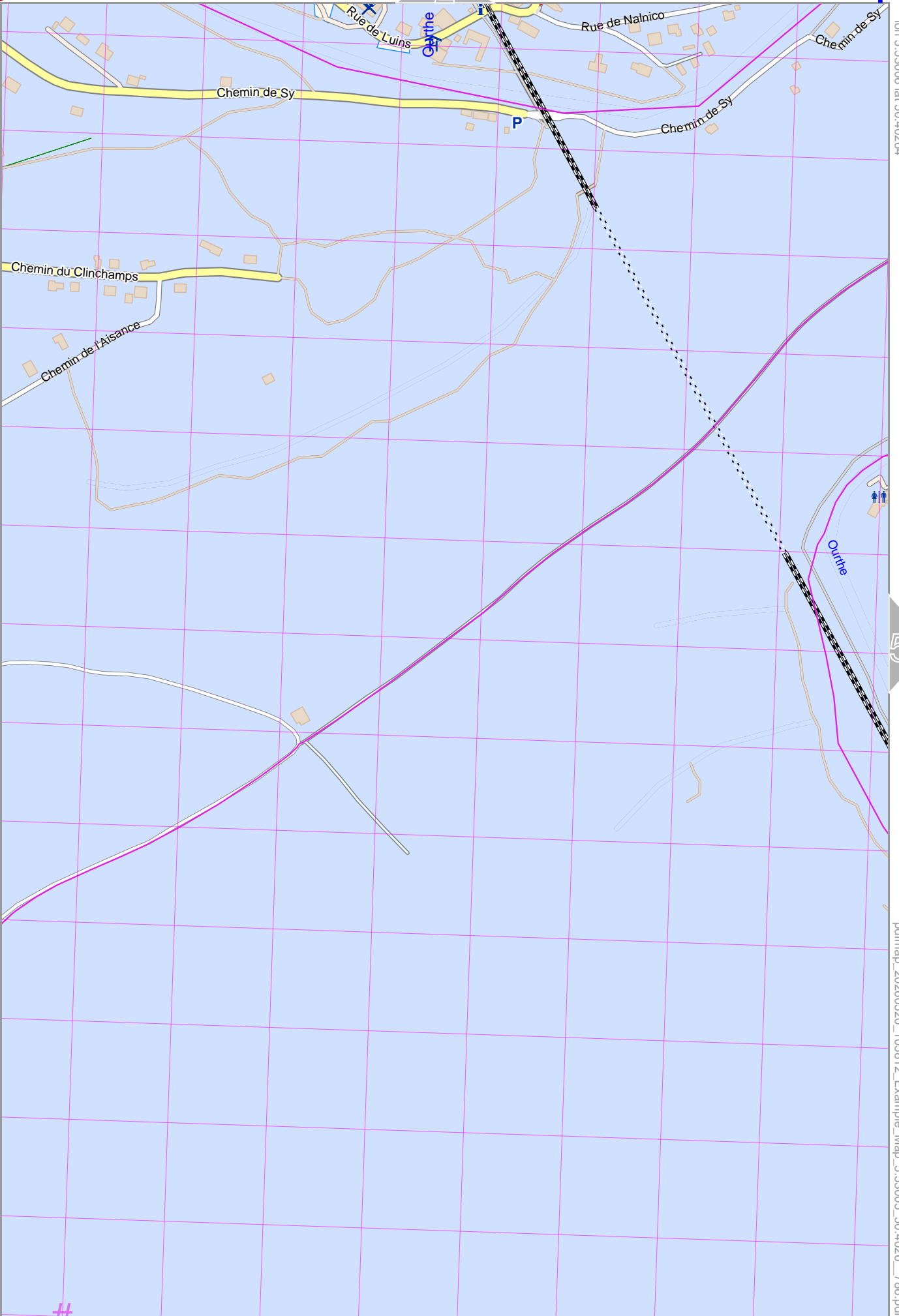
Example_Map

Map data © OpenStreetMap contributors

lon 5.51740 lat 50.39064 | nom. scale = 1 / 5000

lon 5.53006 lat 50.40264

pdfmap_20260520_105812_Example_Map_5.53005_50.4026_786.pdf



UTM: 37U easting 679.00 km northing 5585.10 km
UTM-Grid-width = 100m

