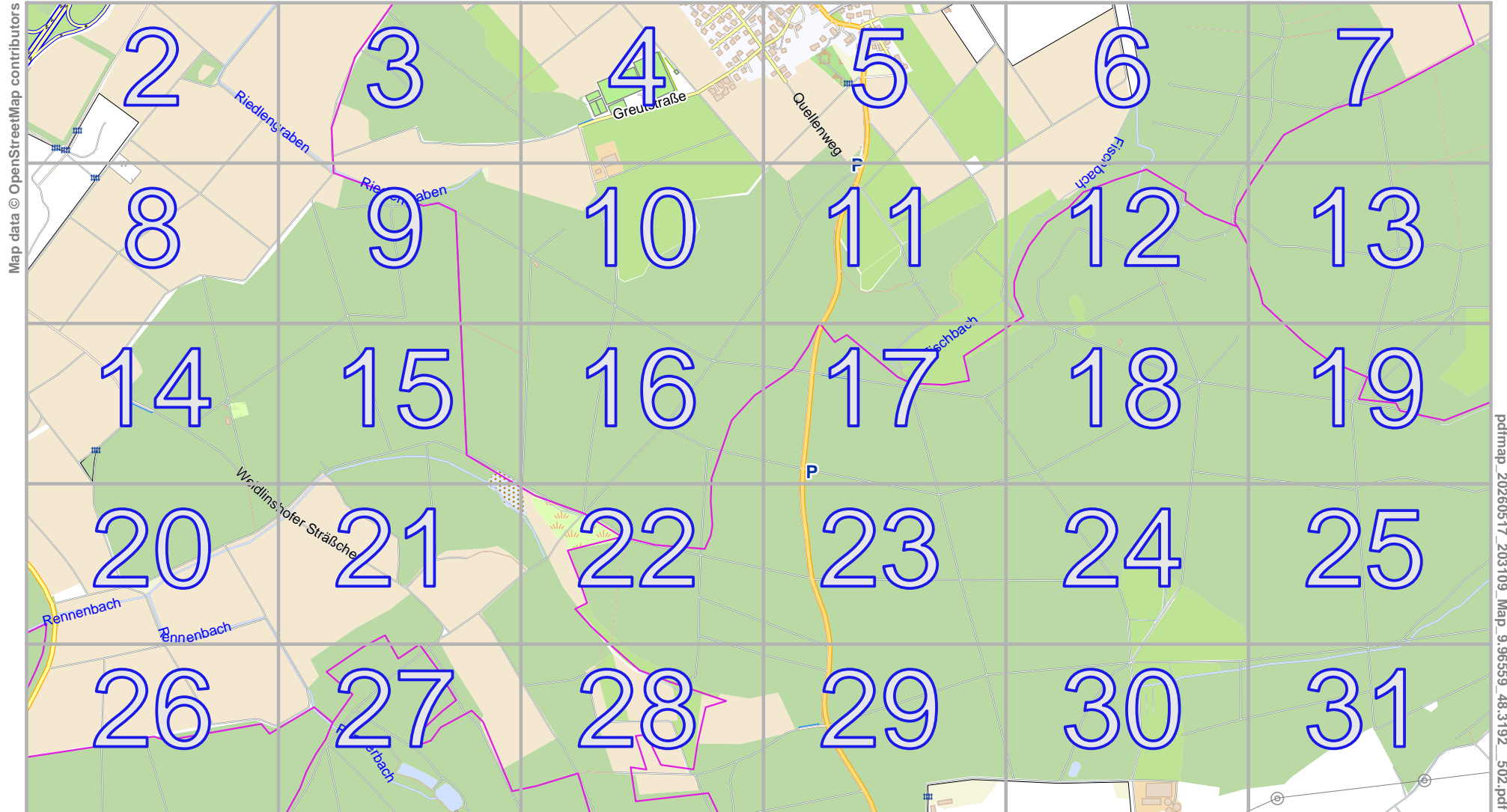


Map

lon 9.99192 lat 48.32905



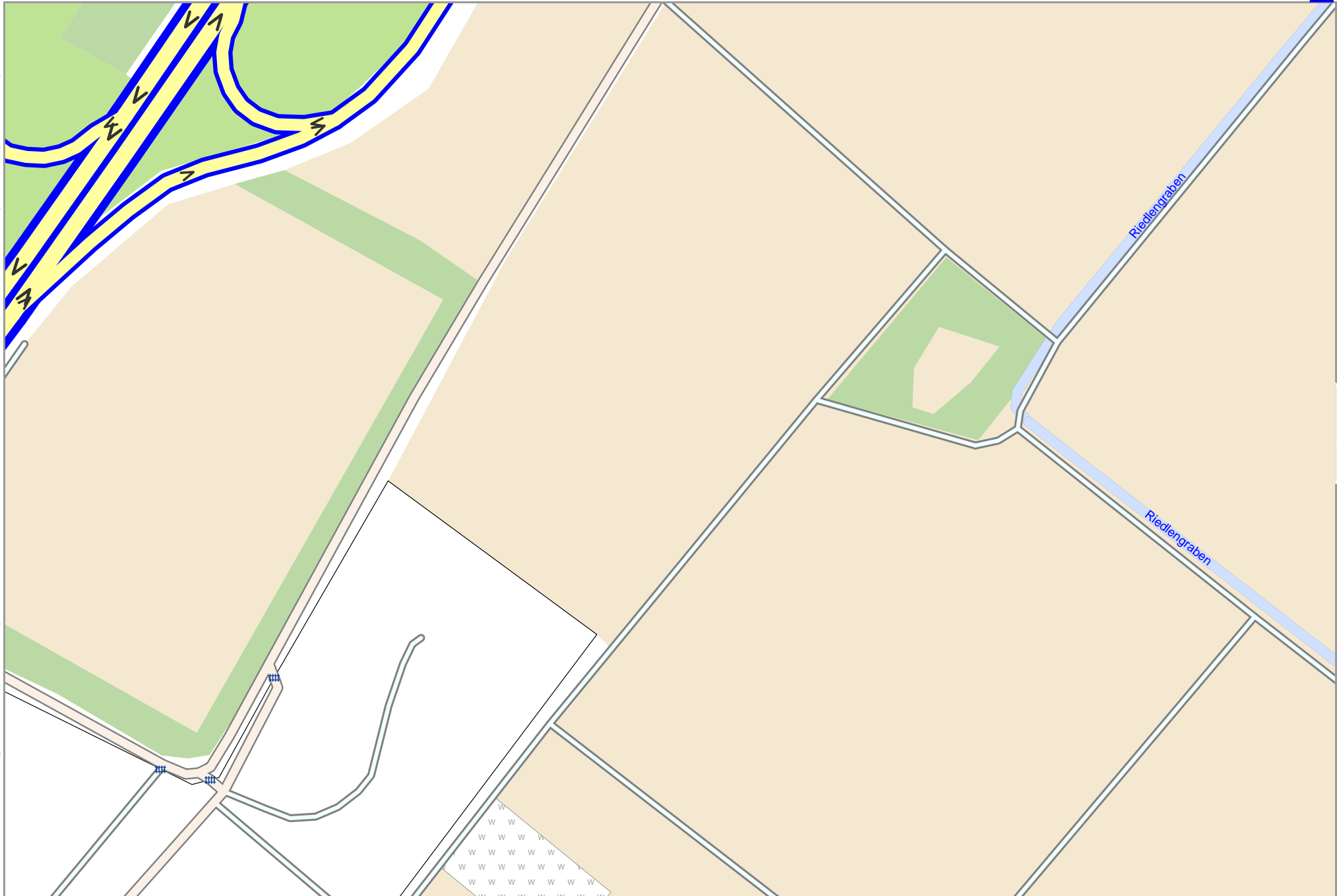
Map

Map data © OpenStreetMap contributors

lon 9.93960 lat 48.32501 [nom. scale = 1 / 2500]

lon 9.94860 lat 48.32905

pdfmap_20260517_203109_Map_9.96559_48.3192_502.pdf



Map

Map data © OpenStreetMap contributors

lon 9.95727 lat 48.32905

2

4

lon 9.94827 lat 48.32501 [nom. scale = 1 / 2500]

pdfmap_20260517_203109_Map_9.96559_48.3192_502.pdf

0 100 m 200 m

9



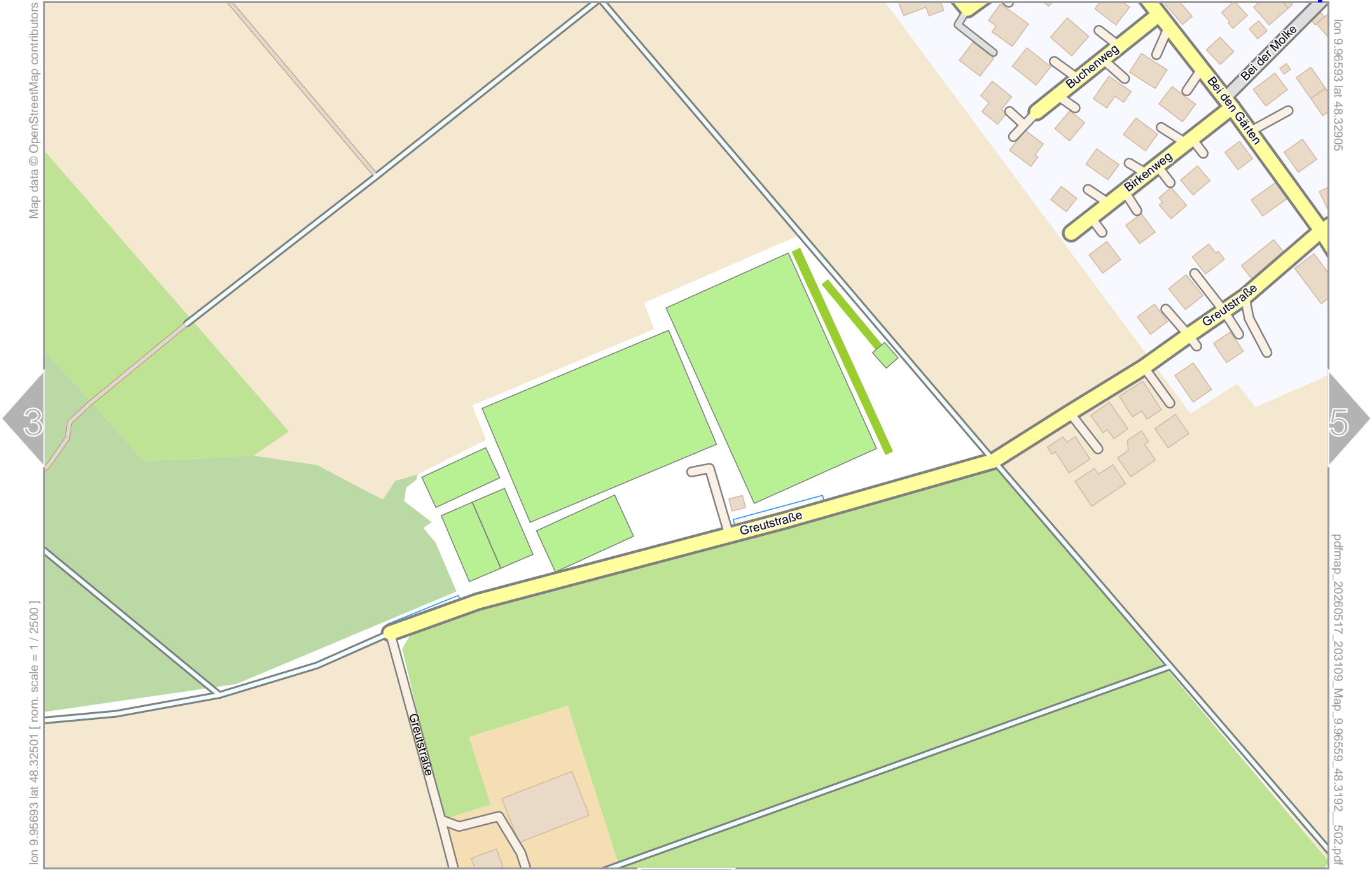
Map

Map data © OpenStreetMap contributors

lon 9.96693 lat 48.32501 [nom. scale = 1 / 2500]

lon 9.96593 lat 48.32905

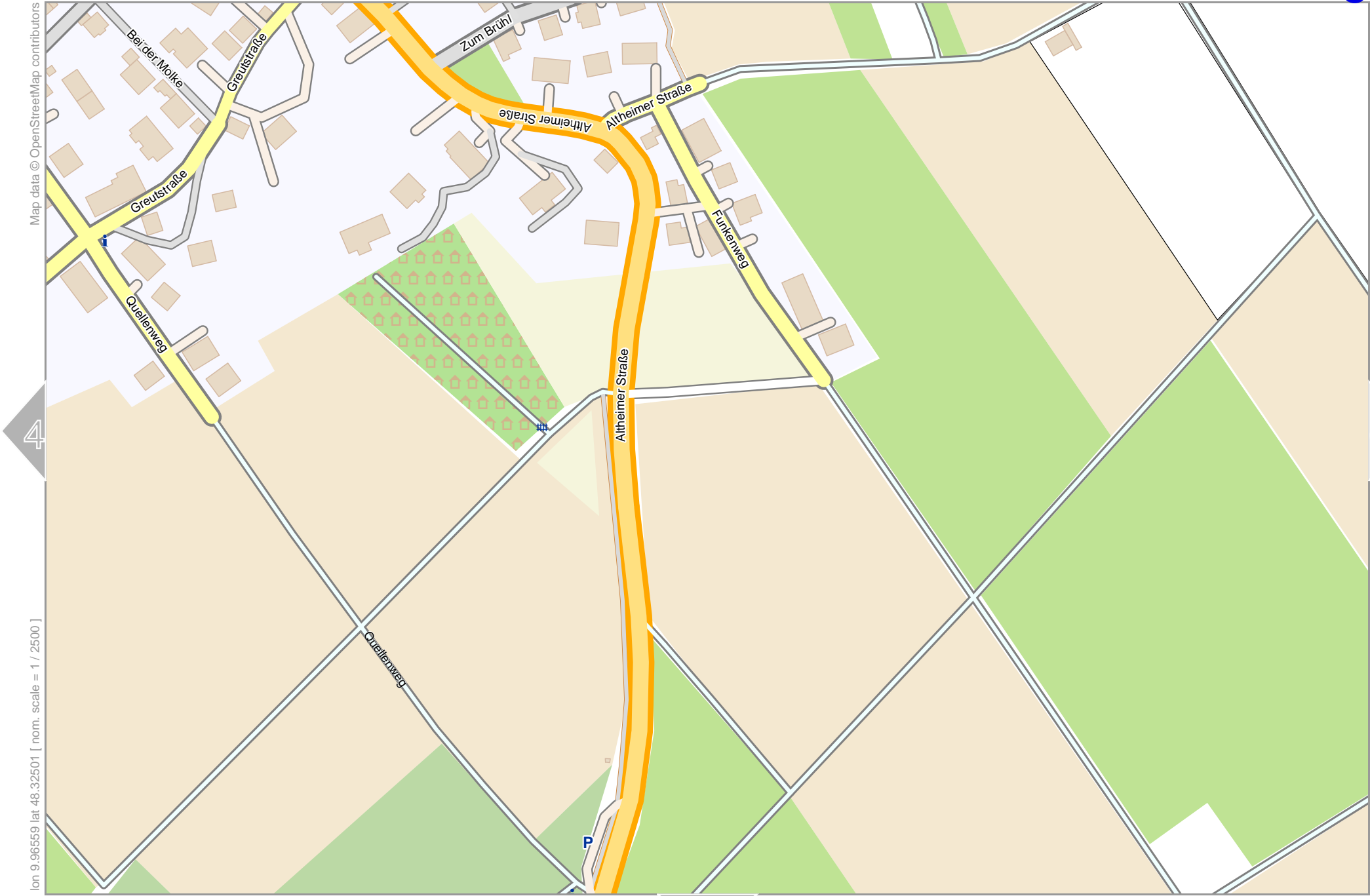
pdfmap_20260517_203109_Map_9.96559_48.3192_502.pdf



Map

Map data © OpenStreetMap contributors

lon 9.97459 lat 48.32905



lon 9.96559 lat 48.32501 [nom. scale = 1 / 2500]

pdfmap_20260517_203109_Map_9.96559_48.3192_502.pdf

0 100 m 200 m



Map

Map data © OpenStreetMap contributors

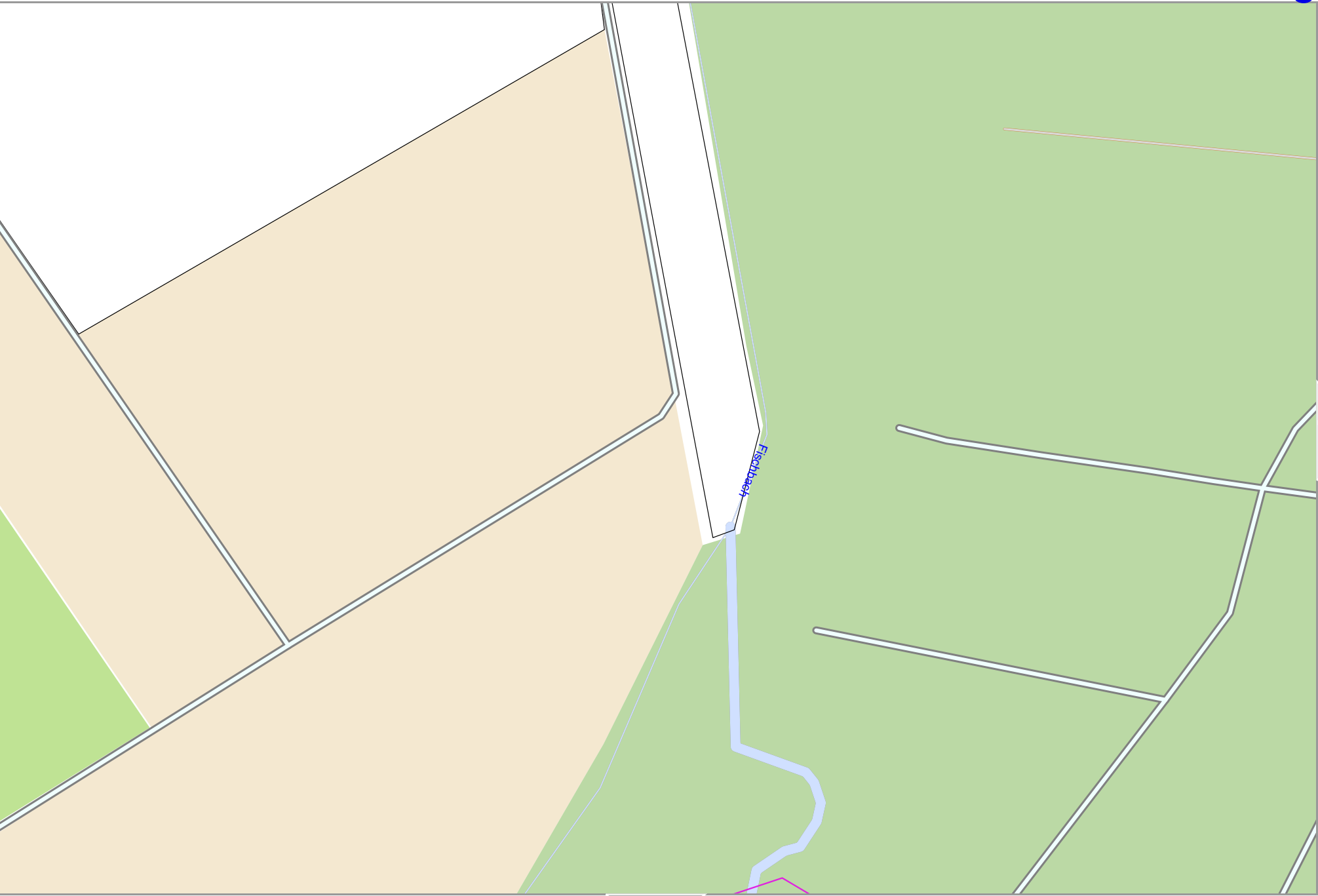
lon 9.97426 lat 48.32501 [nom. scale = 1 / 2500]

lon 9.98326 lat 48.32905

pdfmap_20260517_203109_Map_9.96559_48.3192_502.pdf



0 100 m 200 m



Map

Map data © OpenStreetMap contributors

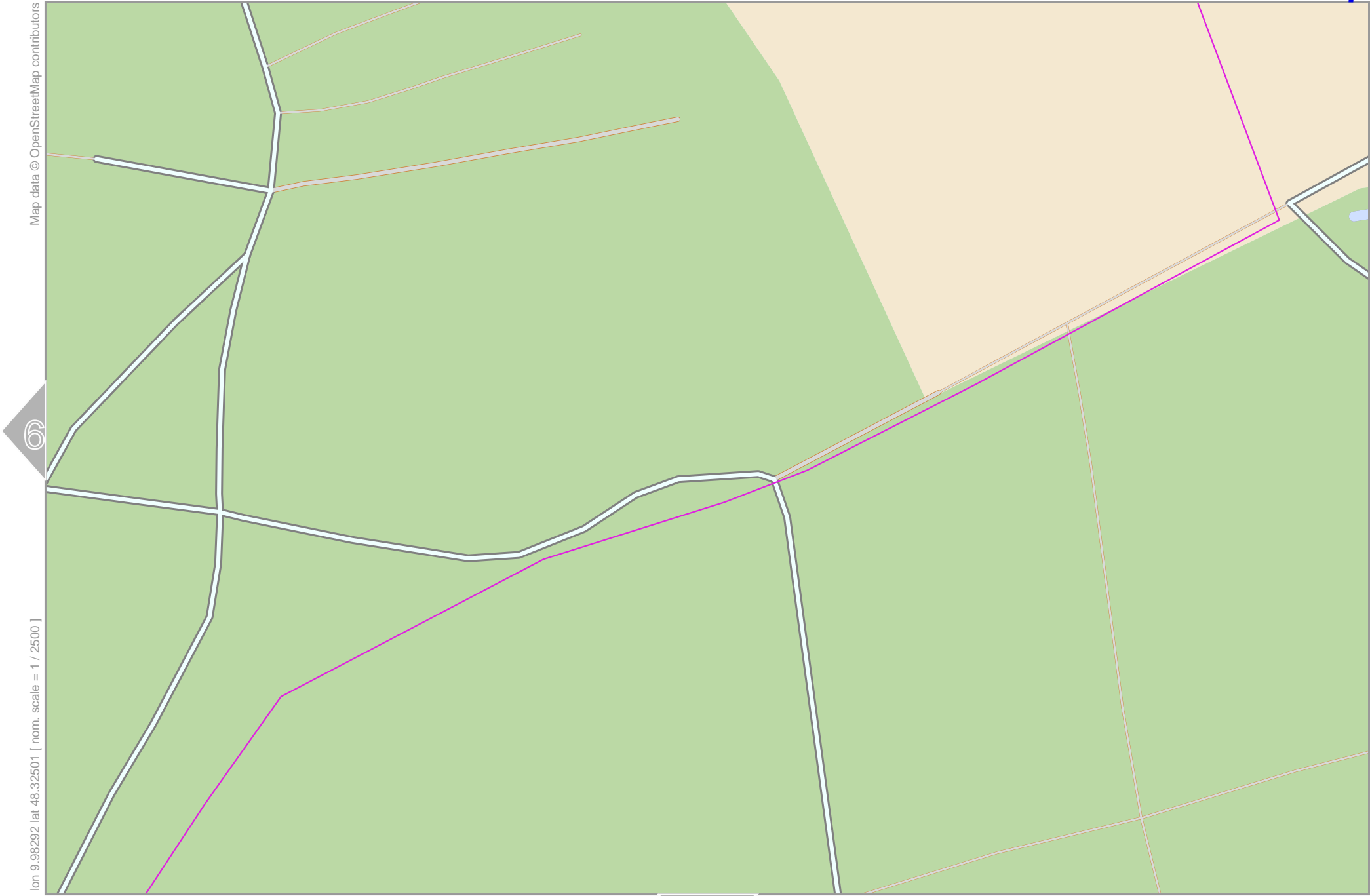
lon 9.99192 lat 48.32905

pdfmap_20260517_203109_Map_9.96559_48.3192_502.pdf

lon 9.98292 lat 48.32501 [nom. scale = 1 / 2500]

0 100 m 200 m

13



Map

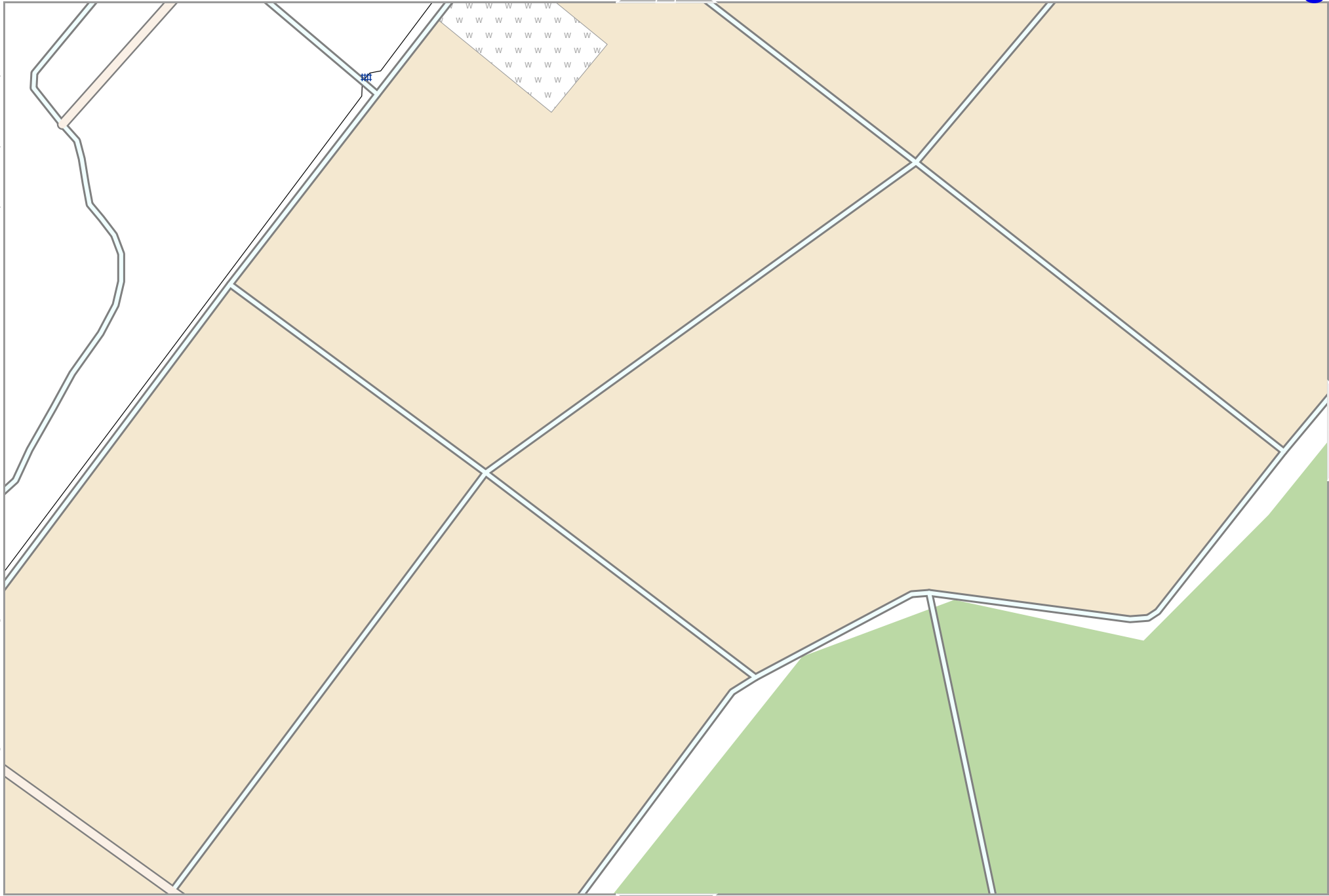
Map data © OpenStreetMap contributors

lon 9.93960 lat 48.32119 [nom. scale = 1 / 2500]

lon 9.94860 lat 48.32523

pdfmap_20260517_203109_Map_9.96559_48.3192_502.pdf

0 100 m 200 m



Map

Map data © OpenStreetMap contributors

lon 9.95727 lat 48.32523

Riedlengraben

pdfmap_20260517_203109_Map_9.96559_48.3192_502.pdf

lon 9.94827 lat 48.32119 [nom. scale = 1 / 2500]

0 100 m 200 m



Map

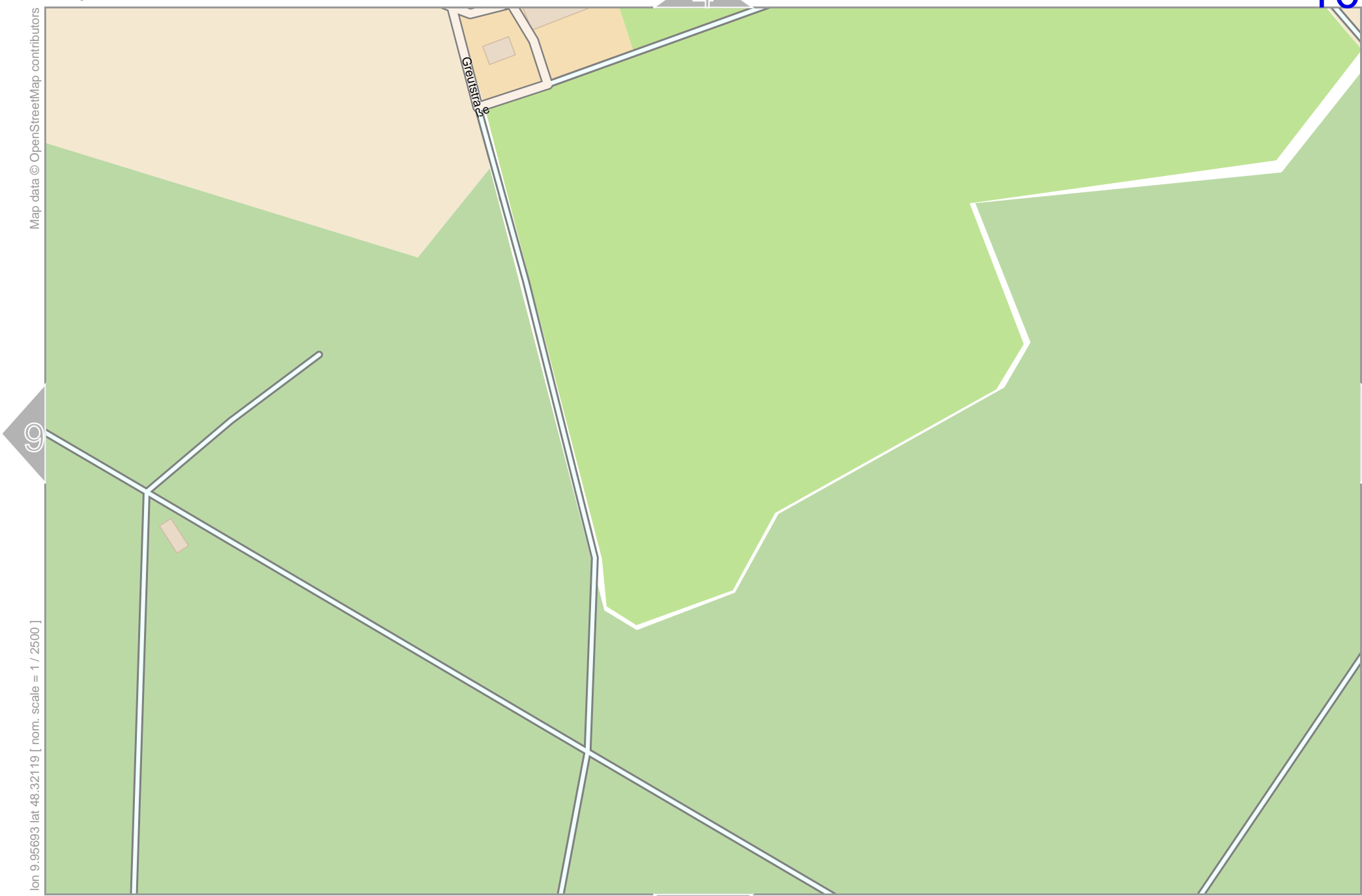
Map data © OpenStreetMap contributors

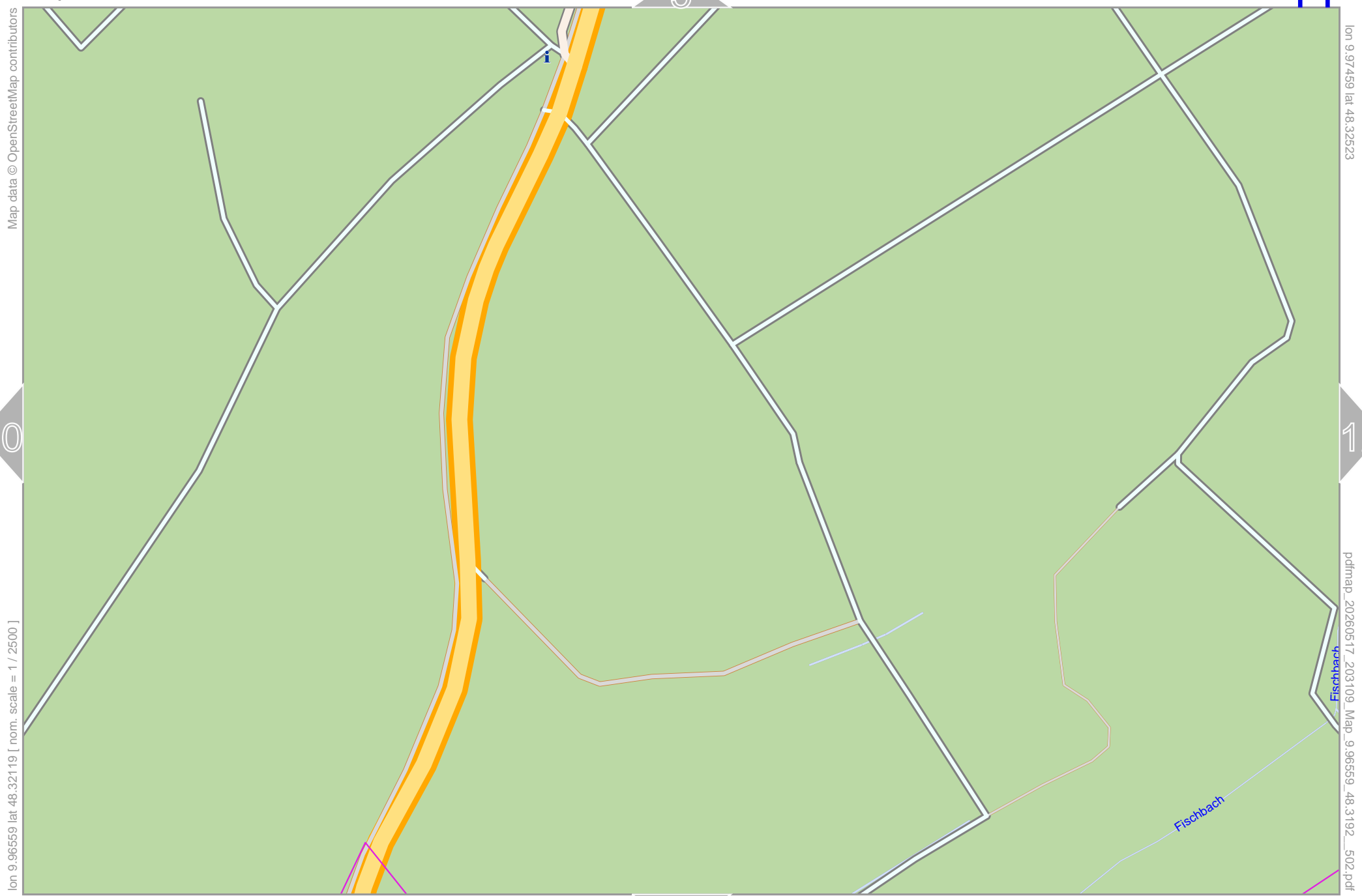
lon 9.956693 lat 48.32119 [nom. scale = 1 / 2500]

lon 9.96593 lat 48.32523

pdfmap_20260517_203109_Map_9.96559_48.3192_502.pdf

0 100 m 200 m





Map data © OpenStreetMap contributors

lon 9.96559 lat 48.32119 [nom. scale = 1 / 2500]

lon 9.97459 lat 48.32523

pdfmap_20260517_203109_Map_9.96559_48.3192_502.pdf

Fischbach

Fischbach

0 100 m 200 m

Map data © OpenStreetMap contributors

lon 9.98326 lat 48.32523

Fischbach

lon 9.97426 lat 48.32119 [nom. scale = 1 / 2500]

pdfmap_20260517_203109_Map_9.96559_48.3192_502.pdf

0 100 m 200 m



Map

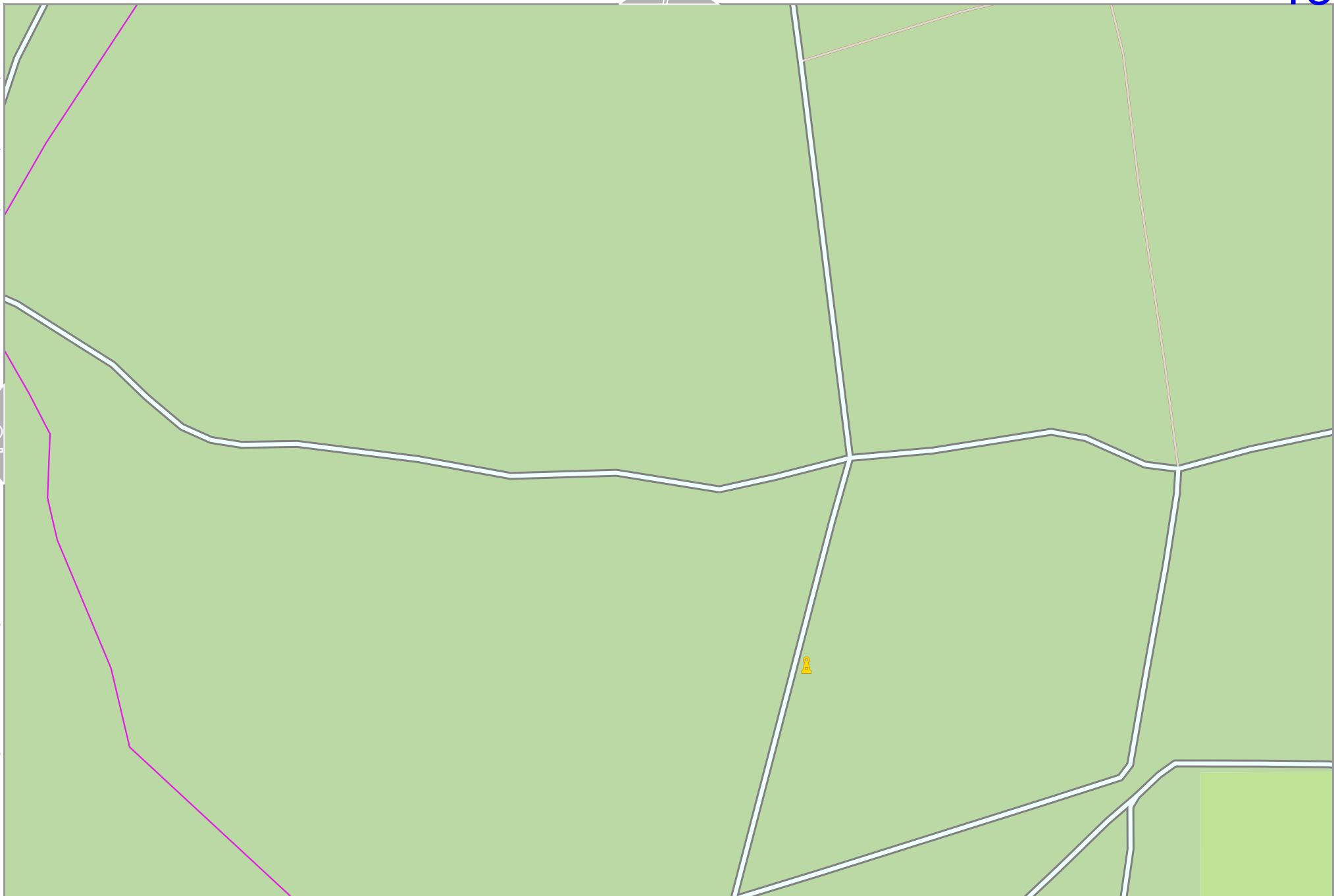
Map data © OpenStreetMap contributors

lon 9.98292 lat 48.32119 [nom. scale = 1 / 2500]

lon 9.99192 lat 48.32523

pdfmap_20260517_203109_Map_9.96559_48.3192_502.pdf

0 100 m 200 m



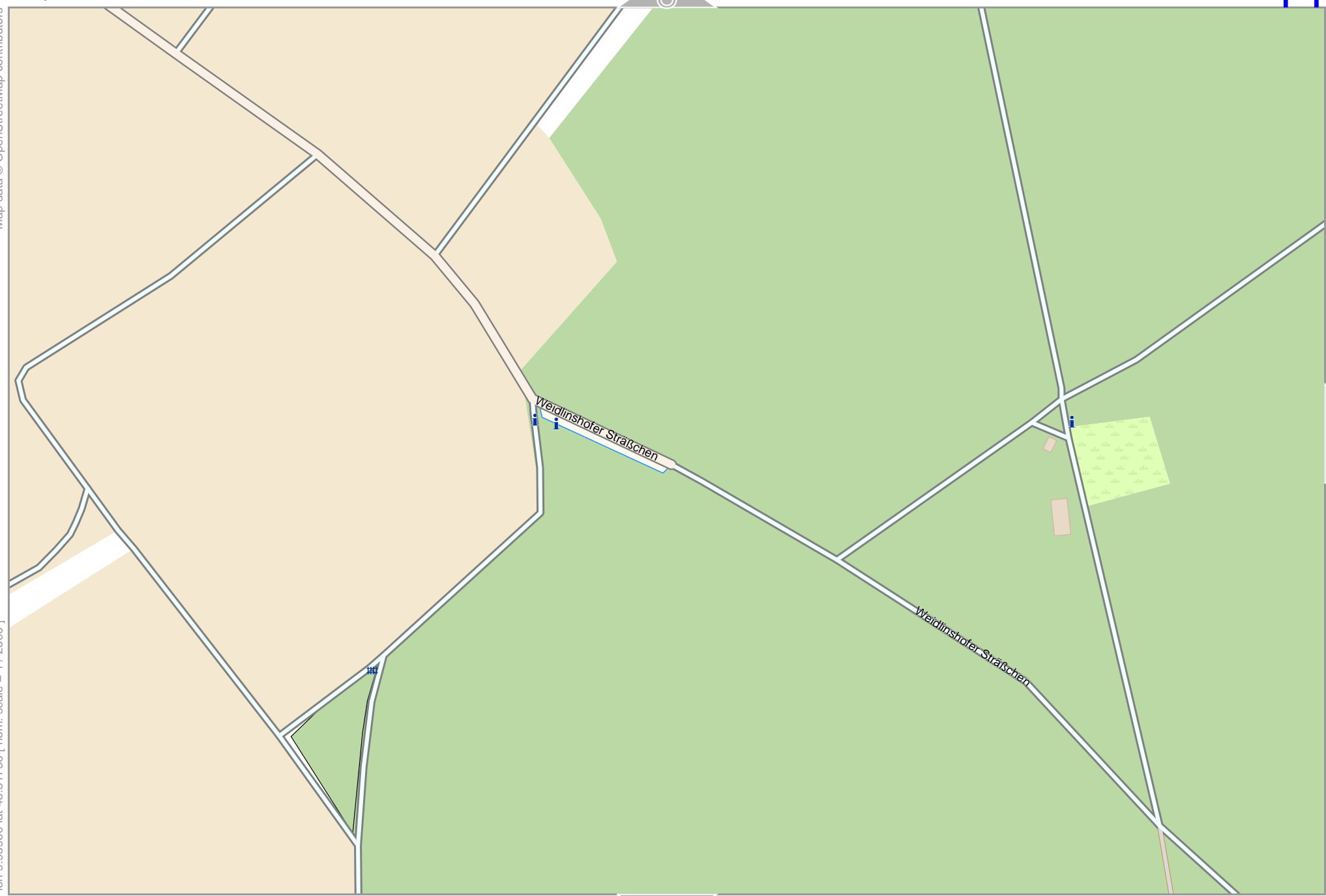
Map

Map data © OpenStreetMap contributors

lon 9.93960 lat 48.31736 [nom. scale = 1 / 2500]

lon 9.94860 lat 48.32141

pdfmap_20260517_203109_Map_9.96559_48.3192_502.pdf



0 100 m 200 m



Map data © OpenStreetMap contributors

lon 9.94827 lat 48.31736 [nom. scale = 1 / 2500]

lon 9.965727 lat 48.32141

pdfmap_20260517_203109_Map_9.96559_48.3192_502.pdf

14

16

0 100 m 200 m

21

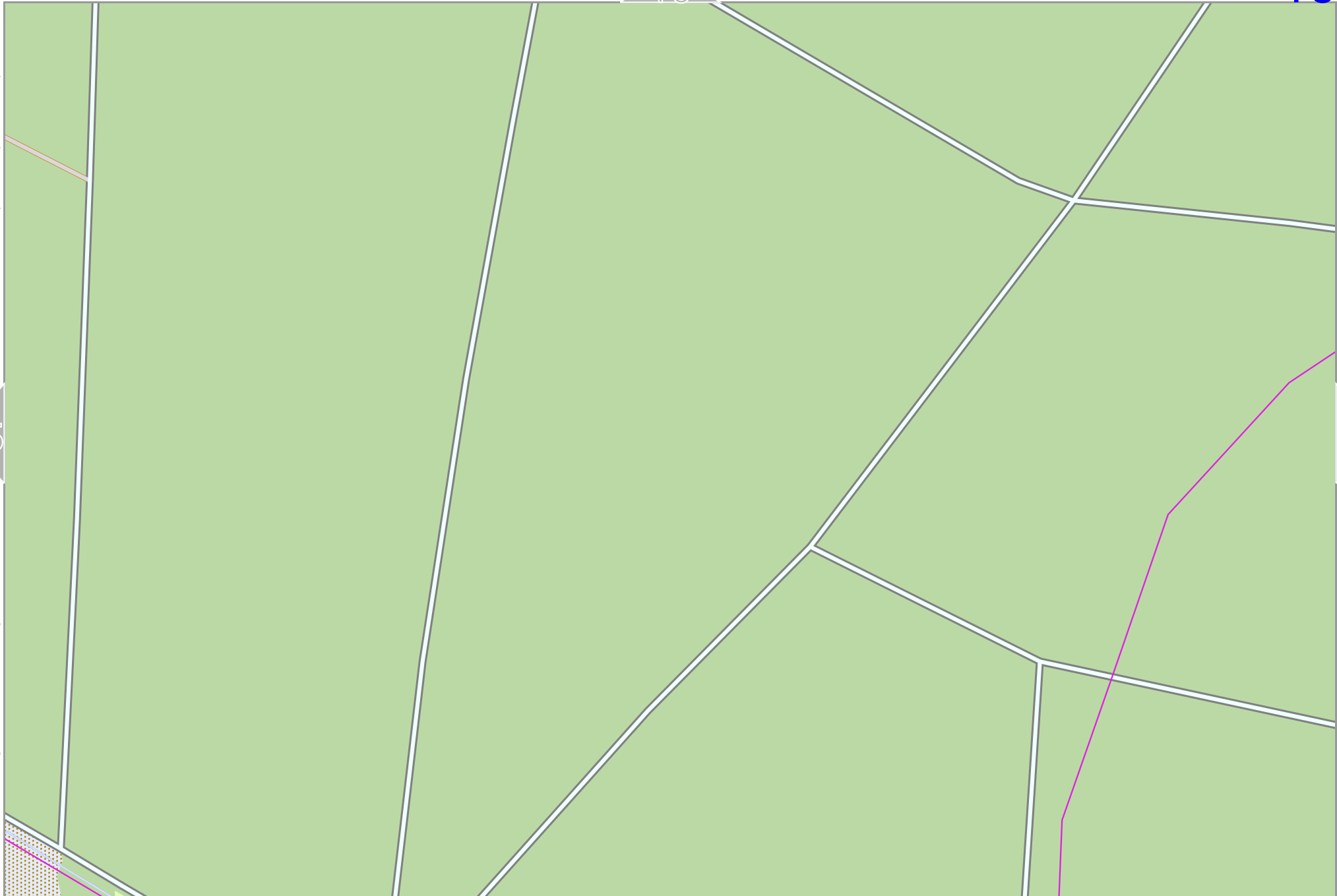
Map data © OpenStreetMap contributors

lon 9.96593 lat 48.32141

pdfmap_20260517_203109_Map_9.96559_48.3192_502.pdf

lon 9.95693 lat 48.31736 [nom. scale = 1 / 2500]

0 100 m 200 m



Map data © OpenStreetMap contributors

lon 9.97459 lat 48.32141

pdfmap_20260517_203109_Map_9.96559_48.3192_502.pdf

lon 9.96559 lat 48.31736 [nom. scale = 1 / 2500]

0 100 m 200 m

P

Fischbach

Fischbach



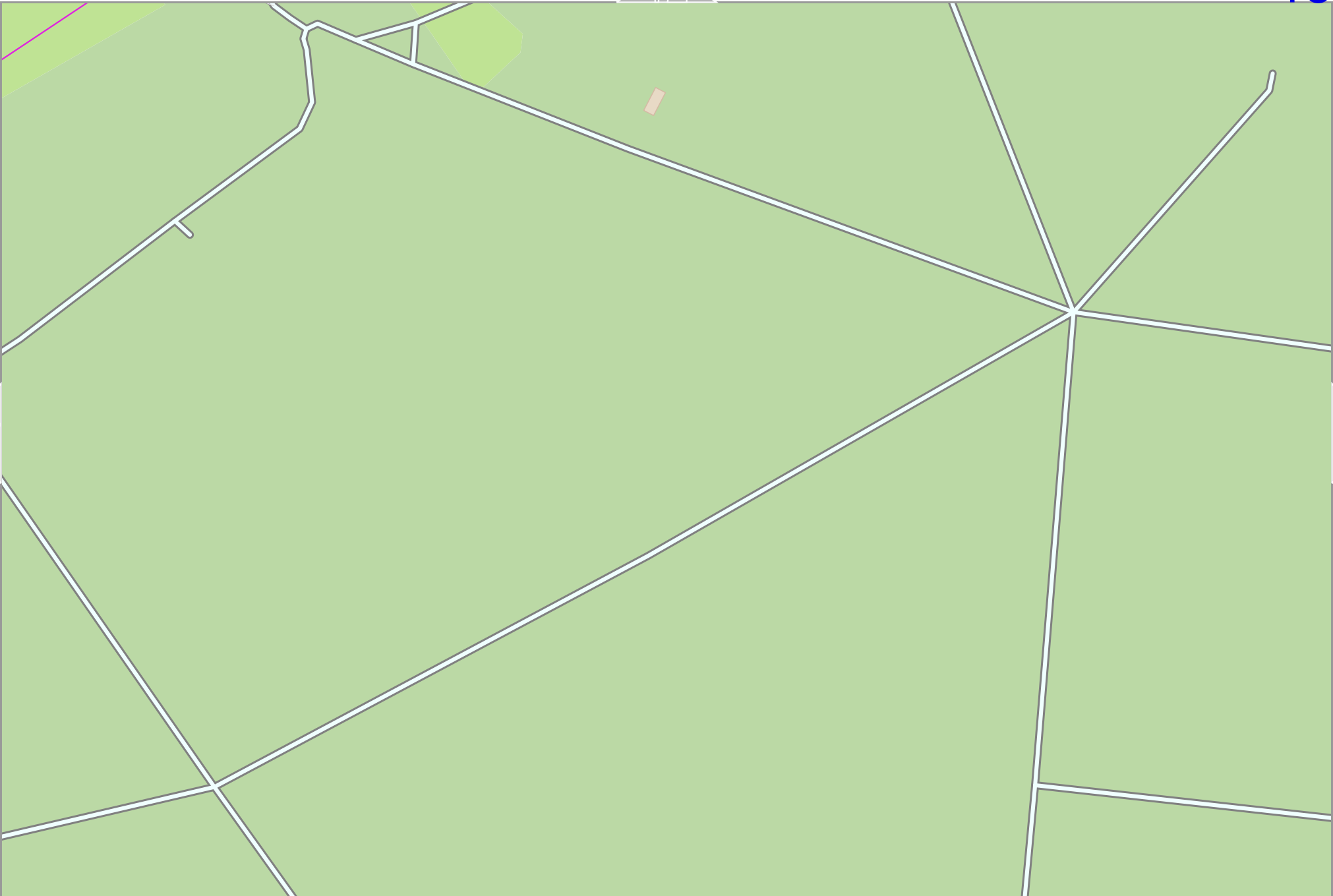
Map data © OpenStreetMap contributors

lon 9.98326 lat 48.32141

pdfmap_20260517_203109_Map_9.96559_48.3192_502.pdf

lon 9.97426 lat 48.31736 [nom. scale = 1 / 2500]

0 100 m 200 m



Map

Map data © OpenStreetMap contributors

lon 9.98292 lat 48.31736 [nom. scale = 1 / 2500]

lon 9.99192 lat 48.32141

pdfmap_20260517_203109_Map_9.96559_48.3192_502.pdf

0 100 m 200 m



Map

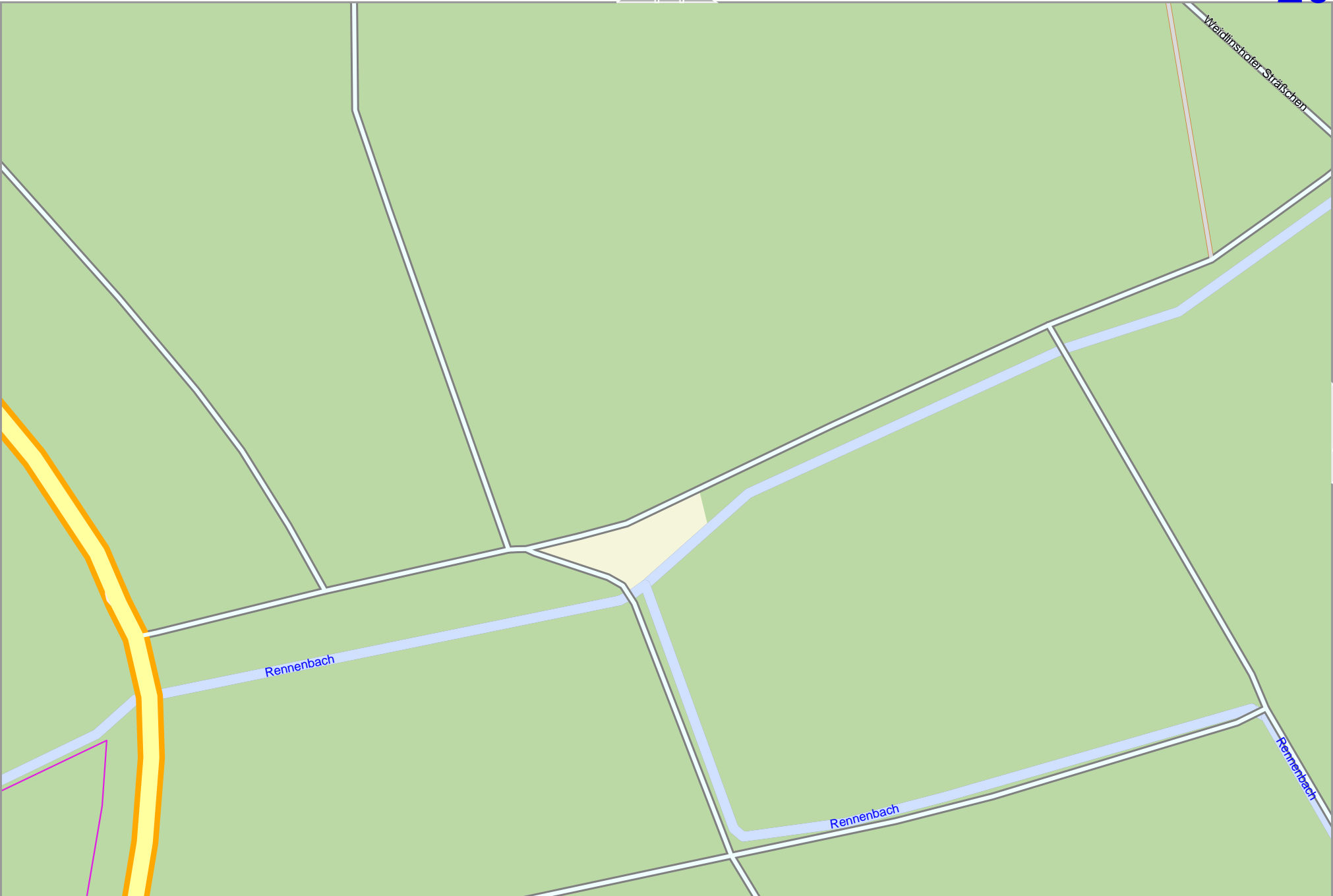
Map data © OpenStreetMap contributors

lon 9.93960 lat 48.31354 [nom. scale = 1 / 2500]

lon 9.94860 lat 48.31759

pdfmap_20260517_203109_Map_9.96559_48.3192_502.pdf

0 100 m 200 m



Map

15

21

Map data © OpenStreetMap contributors

lon 9.96727 lat 48.31759

20

22

Weidlinshofer Sträßchen

lon 9.94827 lat 48.31354 [nom. scale = 1 / 2500]

pdfmap_20260517_203109_Map_9.96559_48.3192_502.pdf

Remmenbach

27

0 100 m 200 m

Map data © OpenStreetMap contributors

lon 9.96593 lat 48.31759

pdfmap_20260517_203109_Map_9.96559_48.3192_502.pdf

lon 9.95693 lat 48.31354 [nom. scale = 1 / 2500]

0 100 m 200 m



Map

Map data © OpenStreetMap contributors

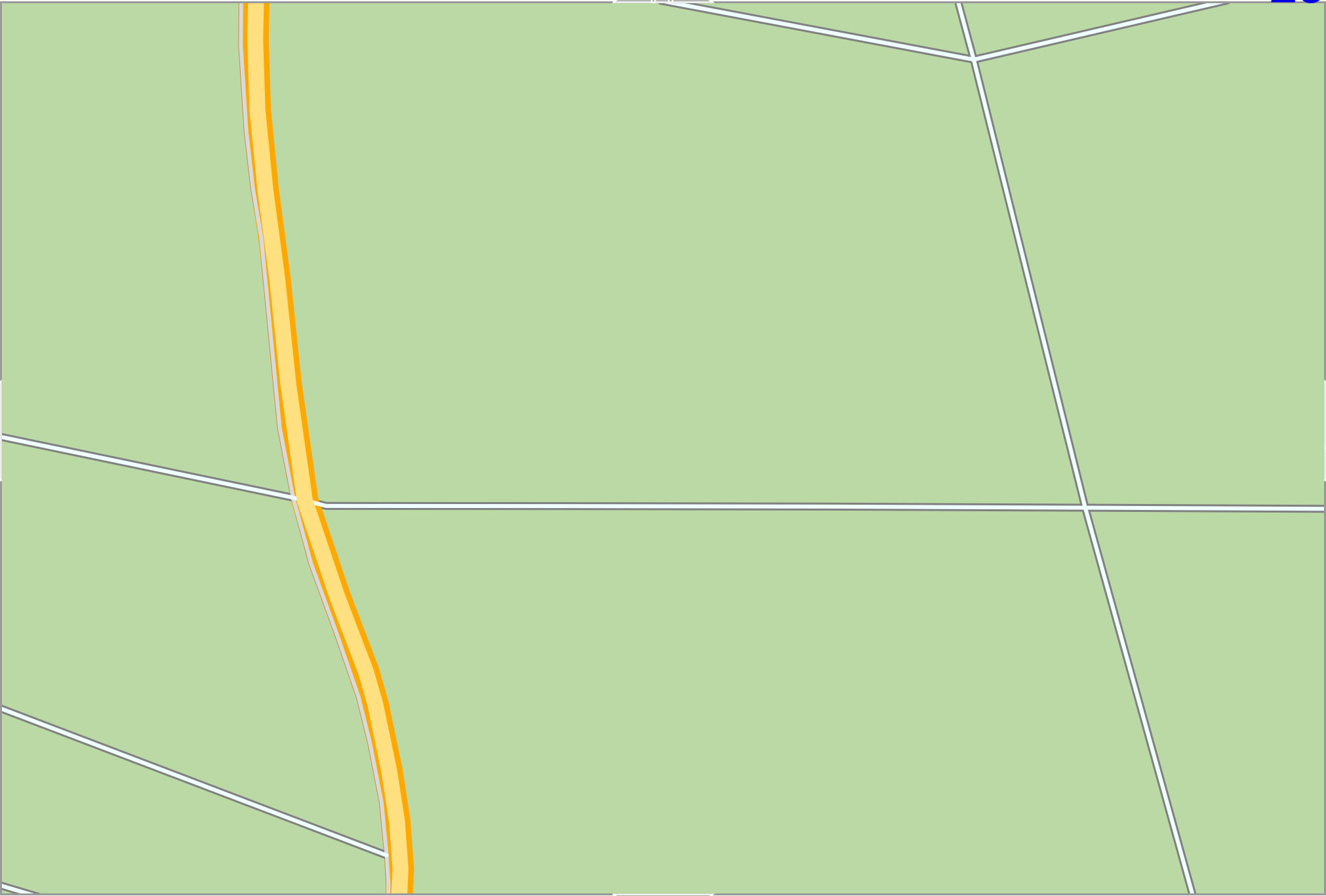
lon 9.97459 lat 48.31759

22

lon 9.96559 lat 48.31354 [nom. scale = 1 / 2500]

pdfmap_20260517_203109_Map_9.96559_48.3192_502.pdf

0 100 m 200 m



Map

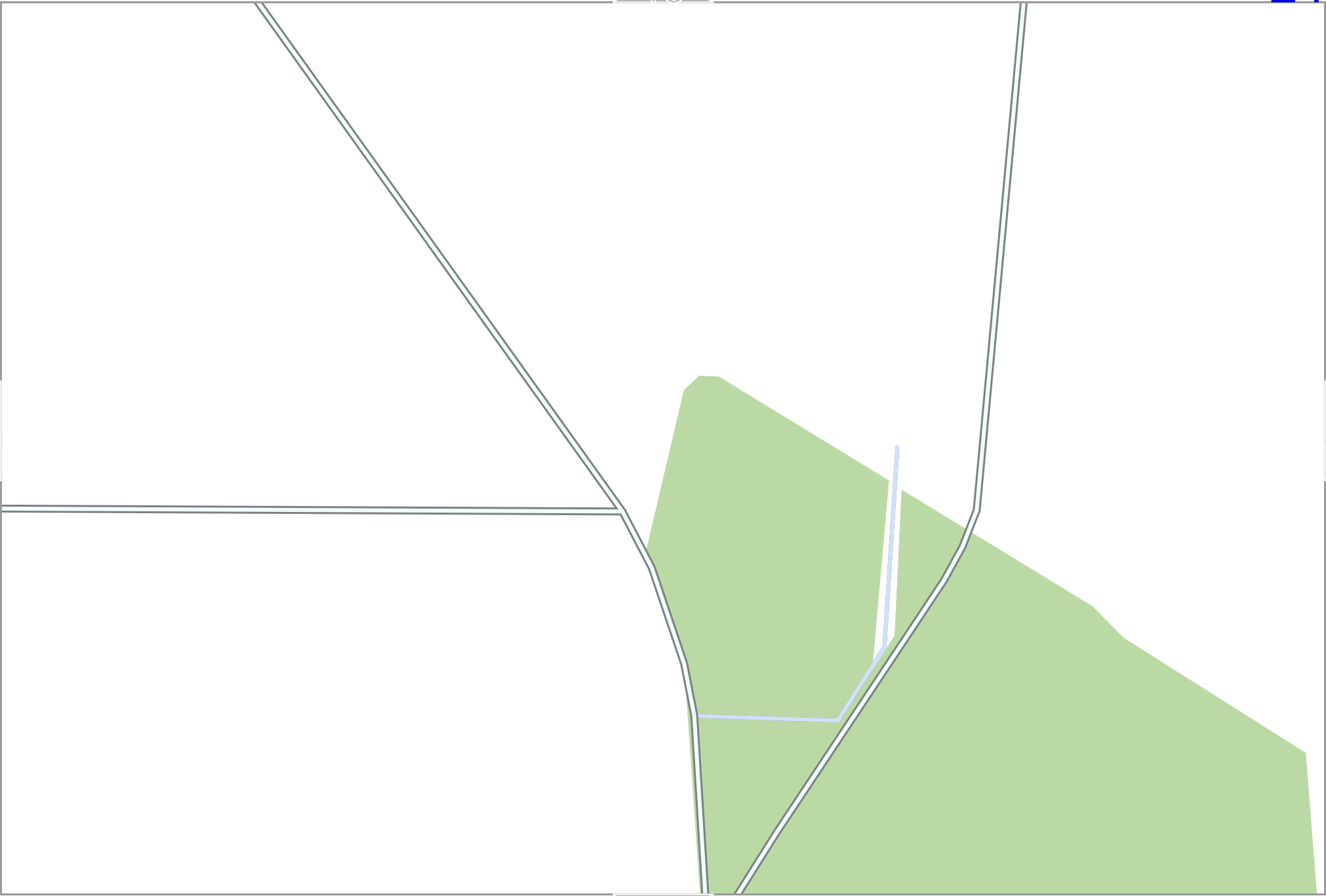
Map data © OpenStreetMap contributors

lon 9.97426 lat 48.31354 [nom. scale = 1 / 2500]

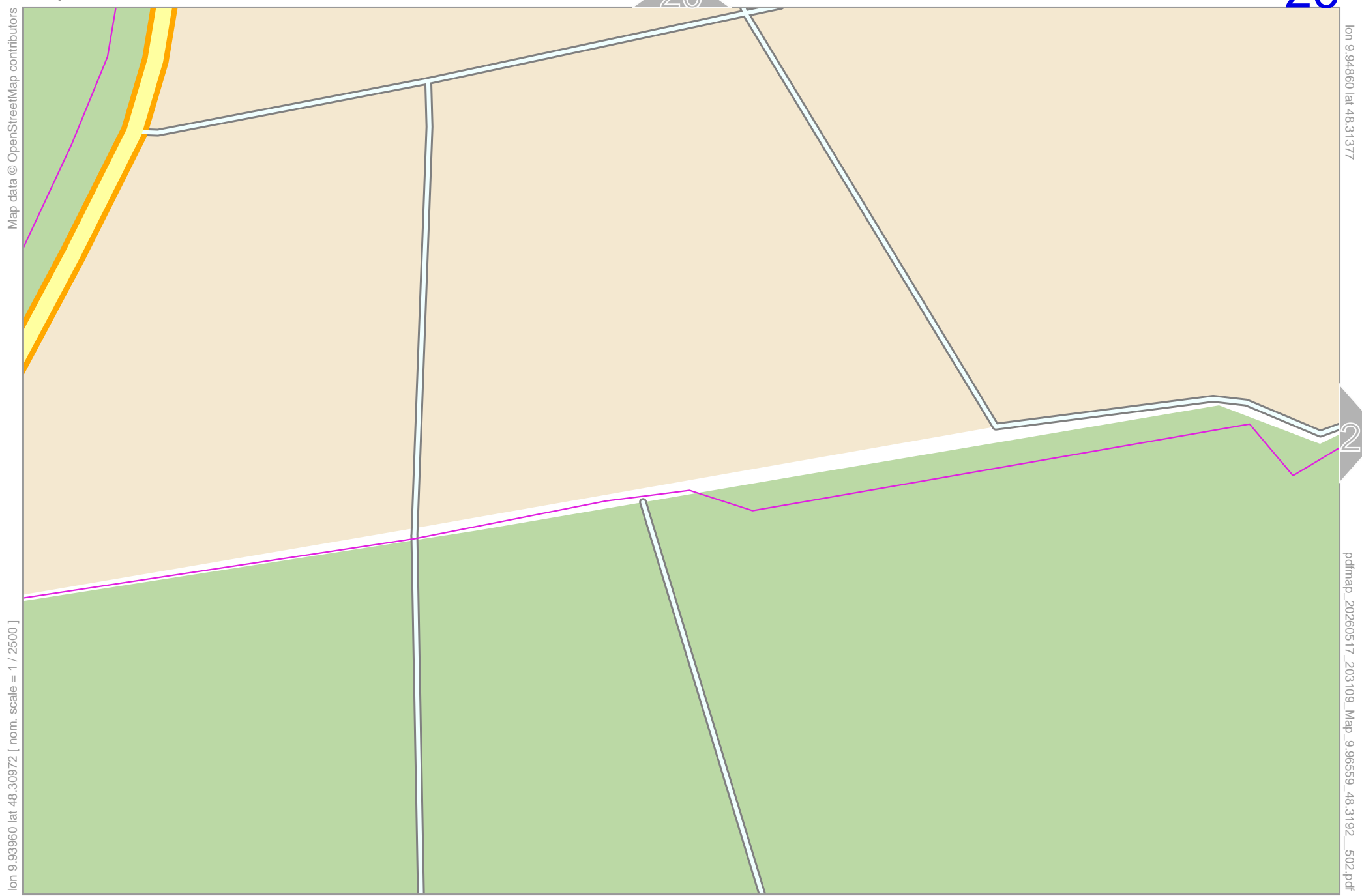
lon 9.98326 lat 48.31759

pdfmap_20260517_203109_Map_9.96559_48.3192_502.pdf

0 100 m 200 m



Map



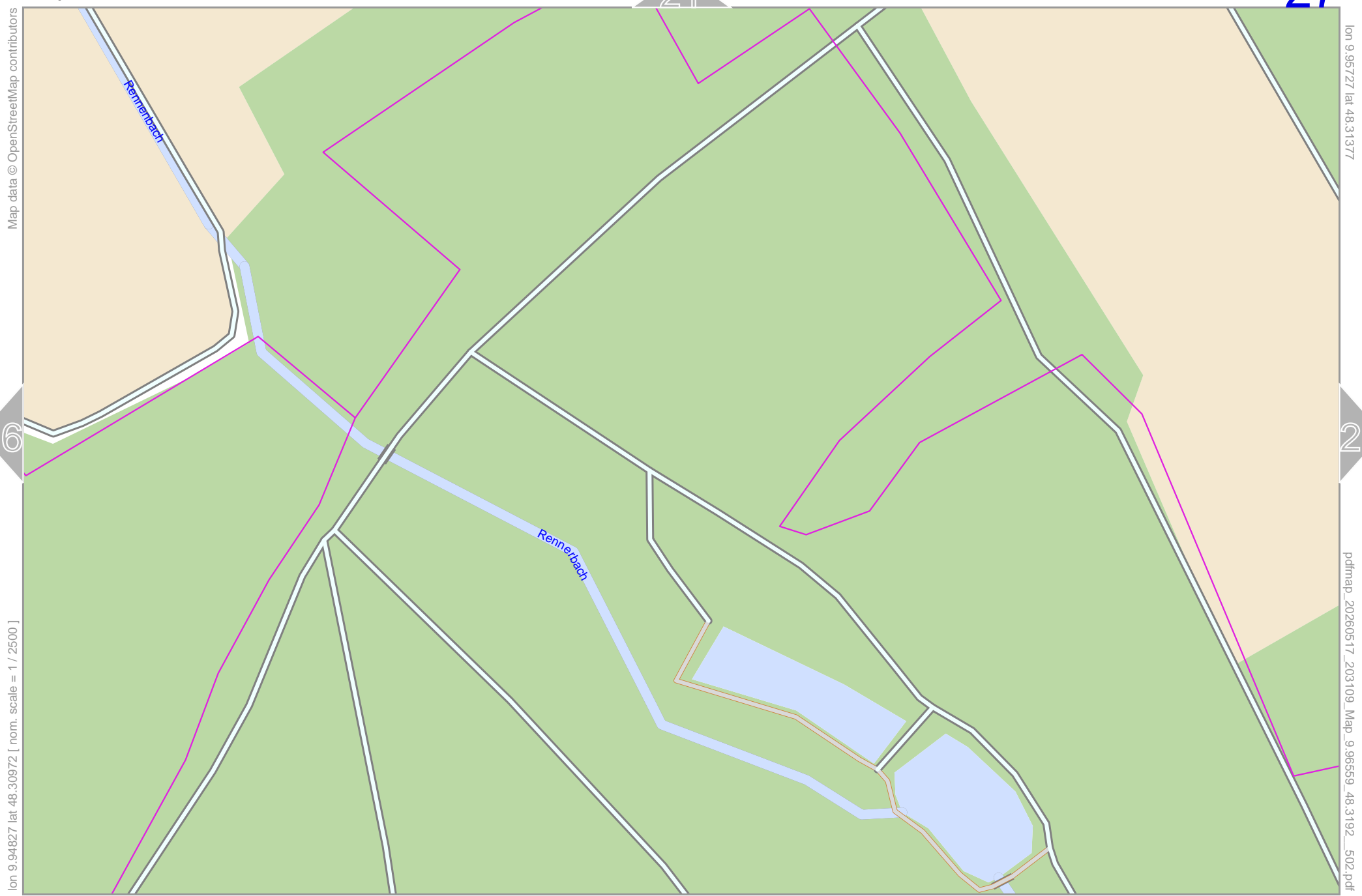
Map data © OpenStreetMap contributors

lon 9.93960 lat 48.30972 [nom. scale = 1 / 2500]

lon 9.94860 lat 48.31377

pdfmap_20260517_203109_Map_9.96559_48.3192_502.pdf

0 100 m 200 m



Map data © OpenStreetMap contributors

lon 9.95727 lat 48.31377

26

28

lon 9.94827 lat 48.30972 [nom. scale = 1 / 2500]

pdfmap_20260517_203109_Map_9.95559_48.3192_502.pdf

0 100 m 200 m

Map

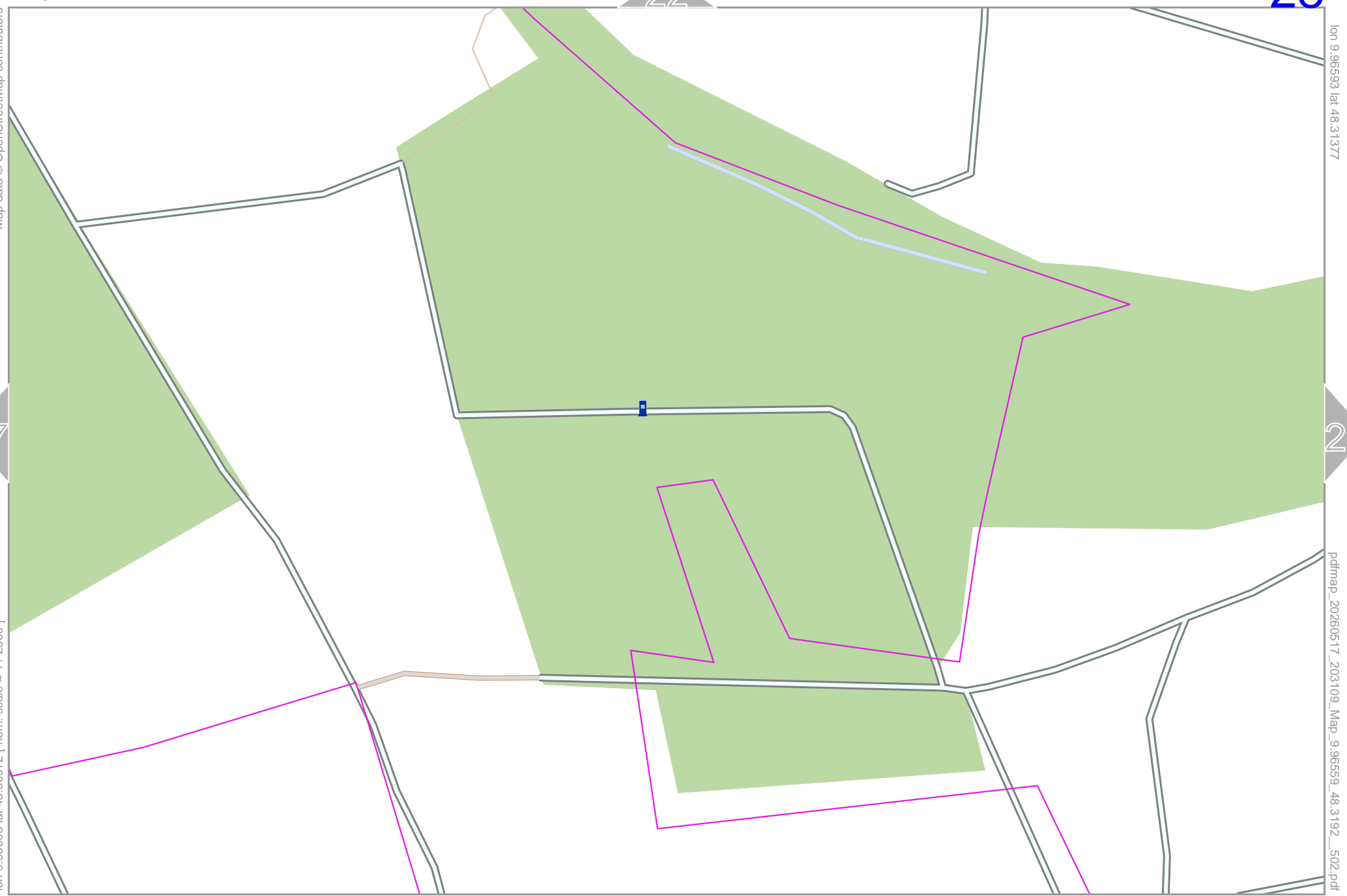
Map data © OpenStreetMap contributors

lon 9.956693 lat 48.30972 [nom. scale = 1 / 2500]

lon 9.96593 lat 48.31377

pdfmap_20260517_203109_Map_9.96559_48.3192_502.pdf

0 100 m 200 m



Map data © OpenStreetMap contributors

lon 9.97459 lat 48.31377

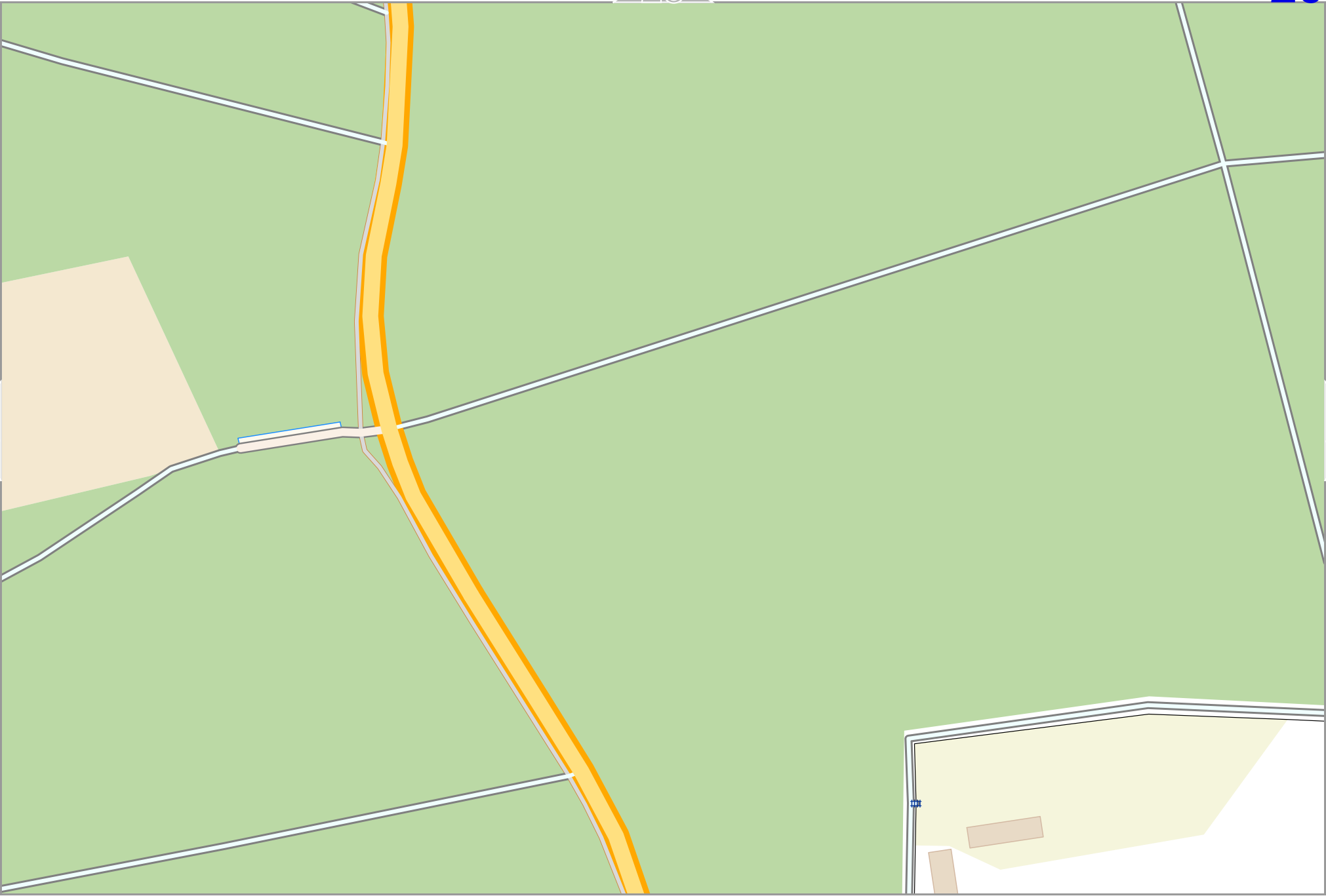
30

pdfmap_20260517_203109_Map_9.96559_48.3192_502.pdf

28

lon 9.96559 lat 48.30972 [nom. scale = 1 / 2500]

0 100 m 200 m



Map data © OpenStreetMap contributors

lon 9.98326 lat 48.31377

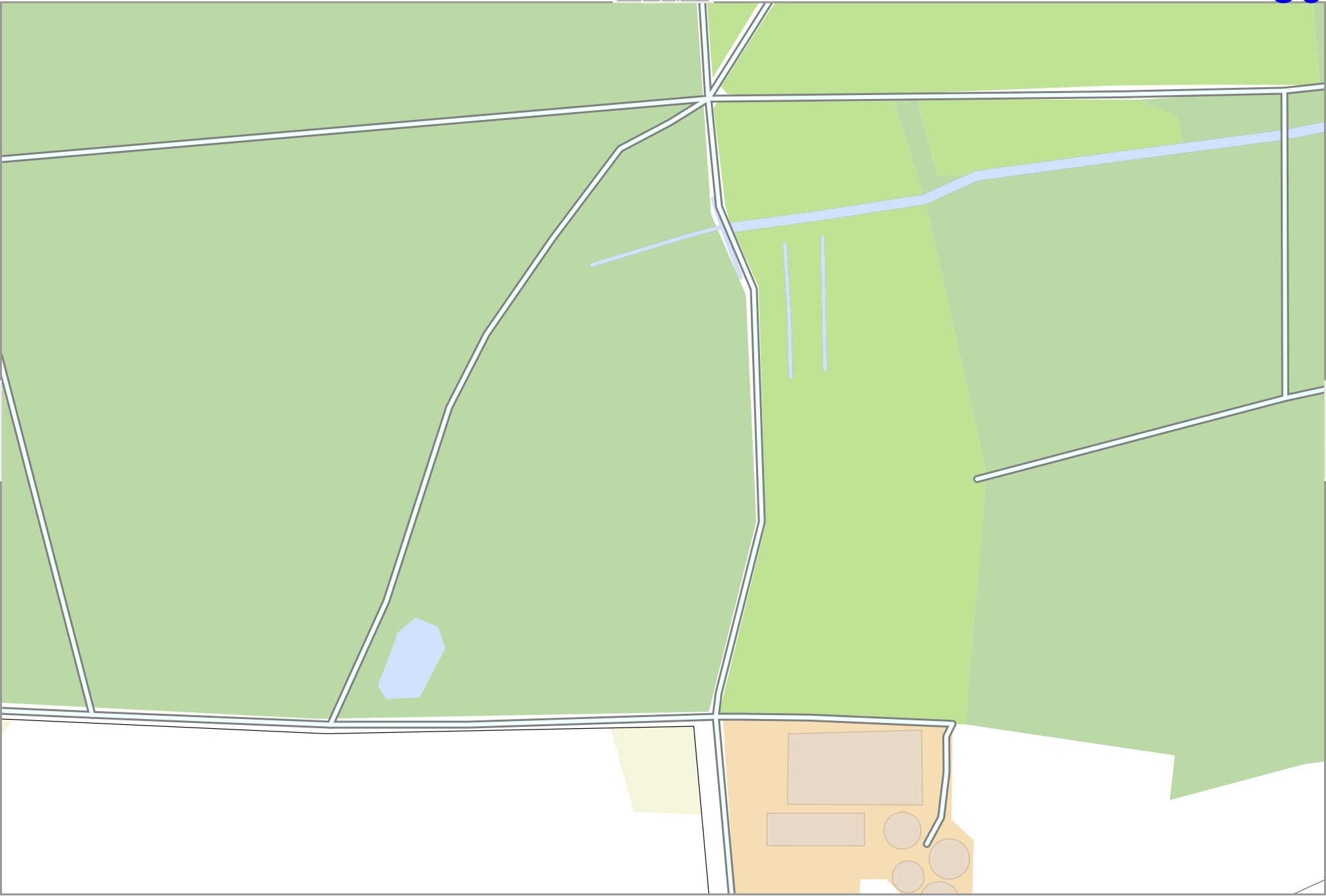
31

pdfmap_20260517_203109_Map_9.96559_48.3192_502.pdf

lon 9.97426 lat 48.30972 [nom. scale = 1 / 2500]

29

0 100 m 200 m



Map

Map data © OpenStreetMap contributors

lon 9.98292 lat 48.30972 [nom. scale = 1 / 2500]

lon 9.99192 lat 48.31377

pdfmap_20260517_203109_Map_9.96559_48.3192_502.pdf

0 100 m 200 m

