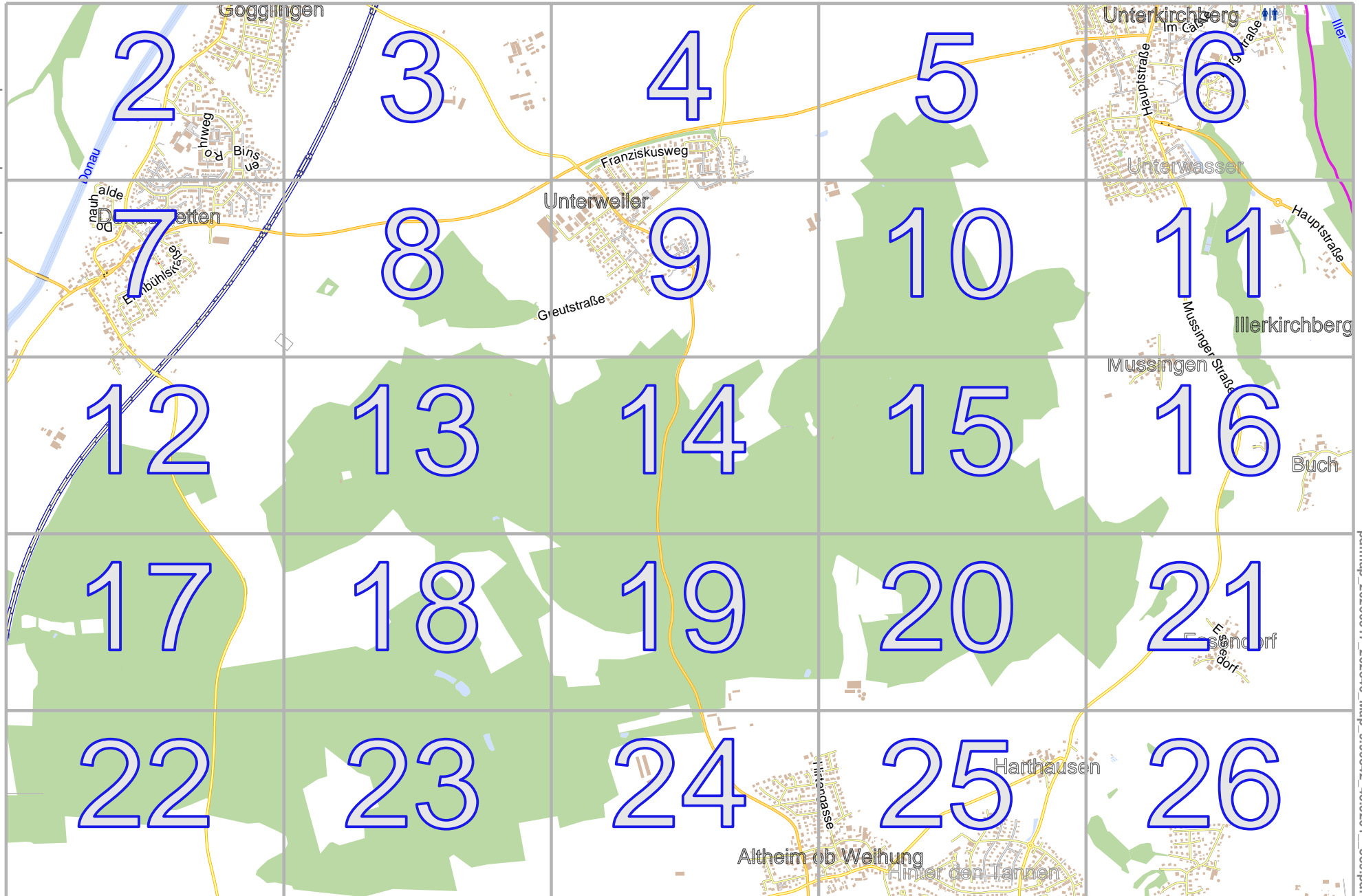


# Map

lon 10.01242 lat 48.33975

Map data © OpenStreetMap contributors

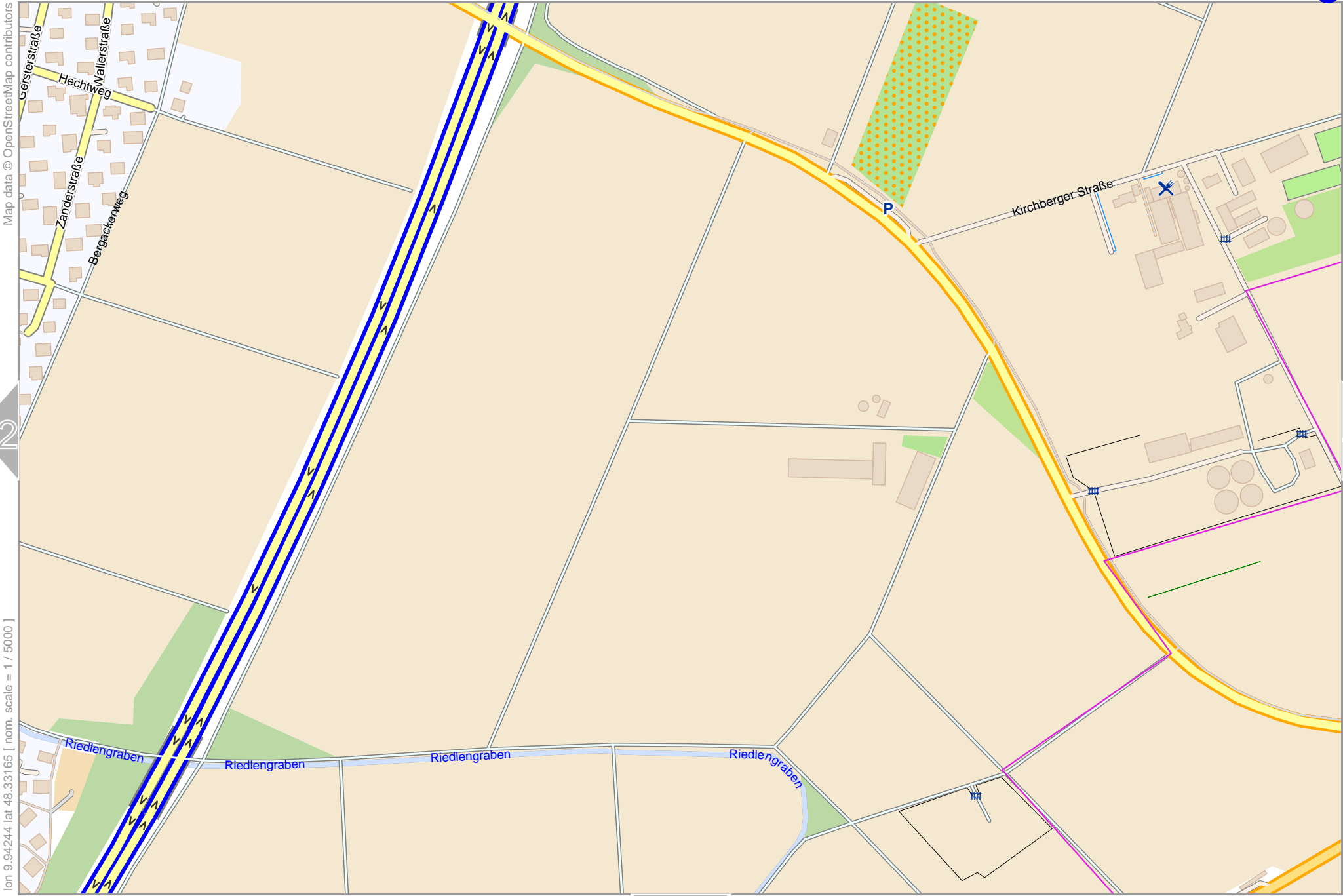


lon 9.92511 lat 48.30108  
[ nom. scale = 1 / 25000 ]

pdfmap\_20260517\_202840\_Map\_9.96842\_48.3201\_589.pdf



Map



Map data © OpenStreetMap contributors

lon 9.96044 lat 48.33975

lon 9.94244 lat 48.33165 [ nom. scale = 1 / 5000 ]

pdfmap\_20260517\_202840\_Map\_9.96842\_48.3201\_589.pdf

0 100 m 500 m



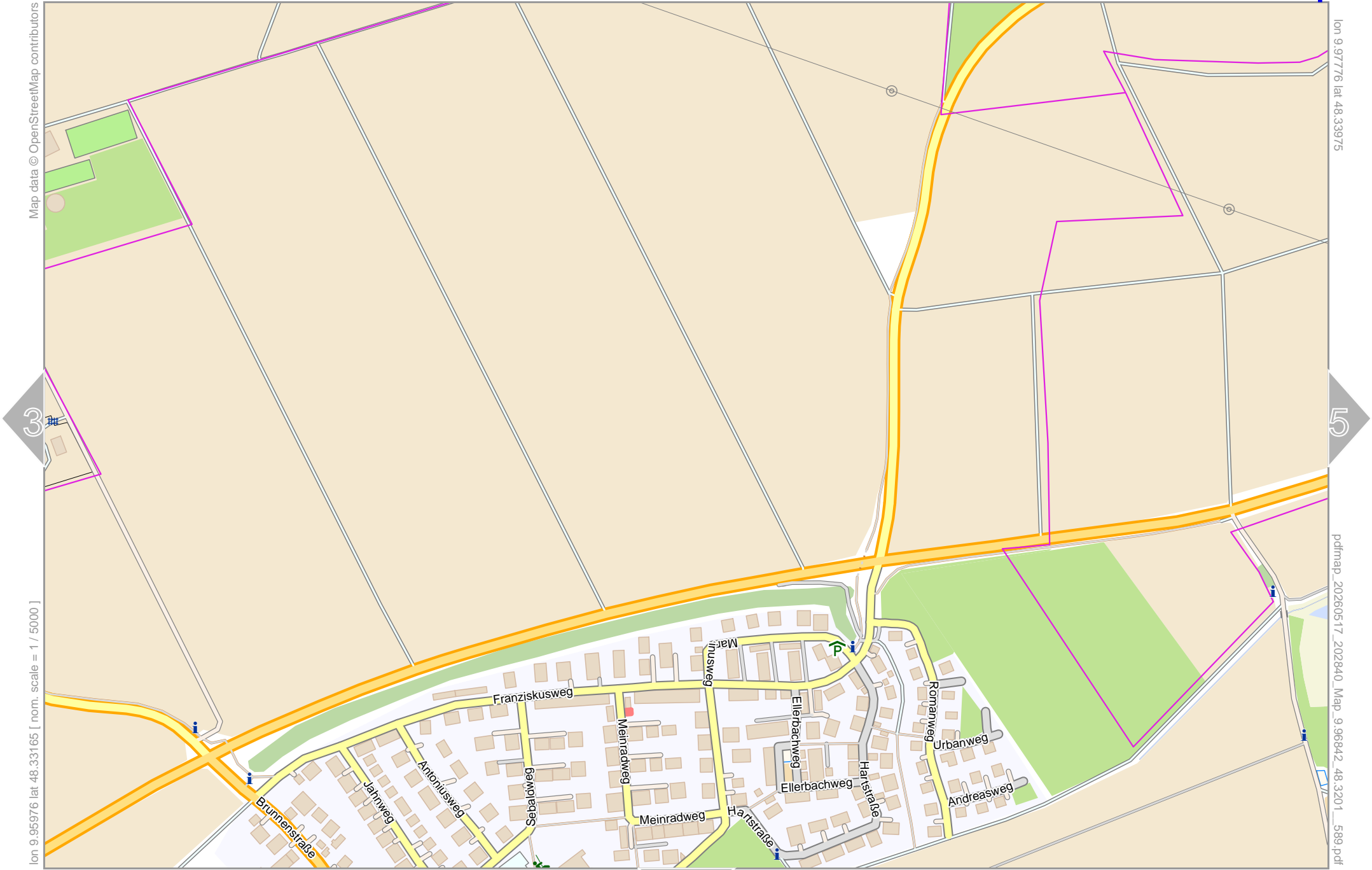
# Map

Map data © OpenStreetMap contributors

lon 9.95976 lat 48.33165 [ nom. scale = 1 / 5000 ]

lon 9.97776 lat 48.33975

pdfmap\_20260517\_202840\_Map\_9.96842\_48.3201\_589.pdf



0 100 m 500 m



Map

Map data © OpenStreetMap contributors

lon 9.99509 lat 48.33975

pdfmap\_20260517\_202840\_Map\_9.96842\_48.3201\_589.pdf

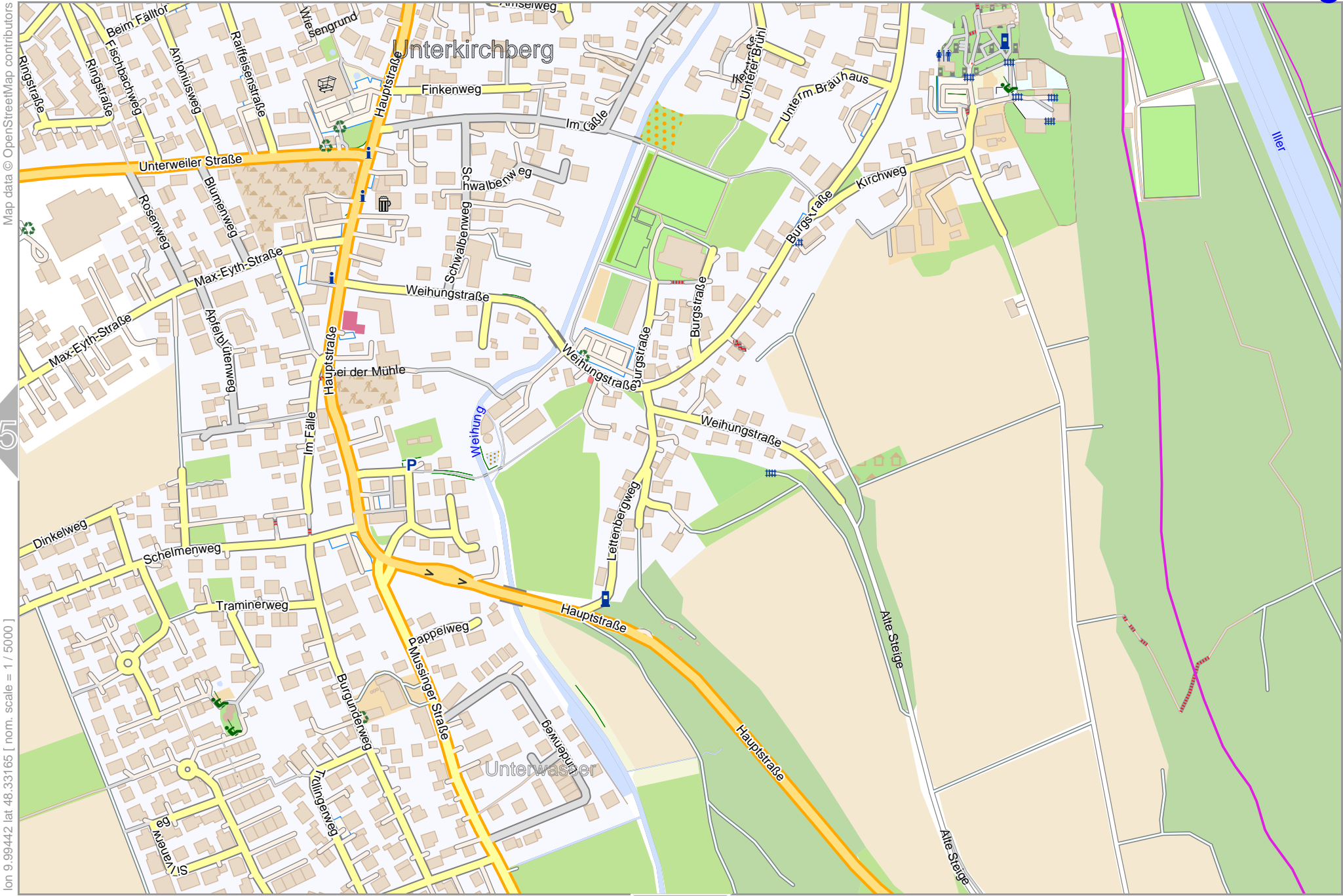


4

6

10

Map



Map data © OpenStreetMap contributors

lon 9.99442 lat 48.33165 [ nom. scale = 1 / 5000 ]

lon 10.01242 lat 48.33975

pdfmap\_20260517\_202840\_Map\_9.96842\_48.3201\_589.pdf

0 100 m 500 m



# Map

Map data © OpenStreetMap contributors

lon 9.92511 lat 48.32401 [ nom. scale = 1 / 5000 ]

lon 9.94311 lat 48.33210

pdfmap\_20260517\_202840\_Map\_9.96842\_48.3201\_589.pdf



Map

Map data © OpenStreetMap contributors

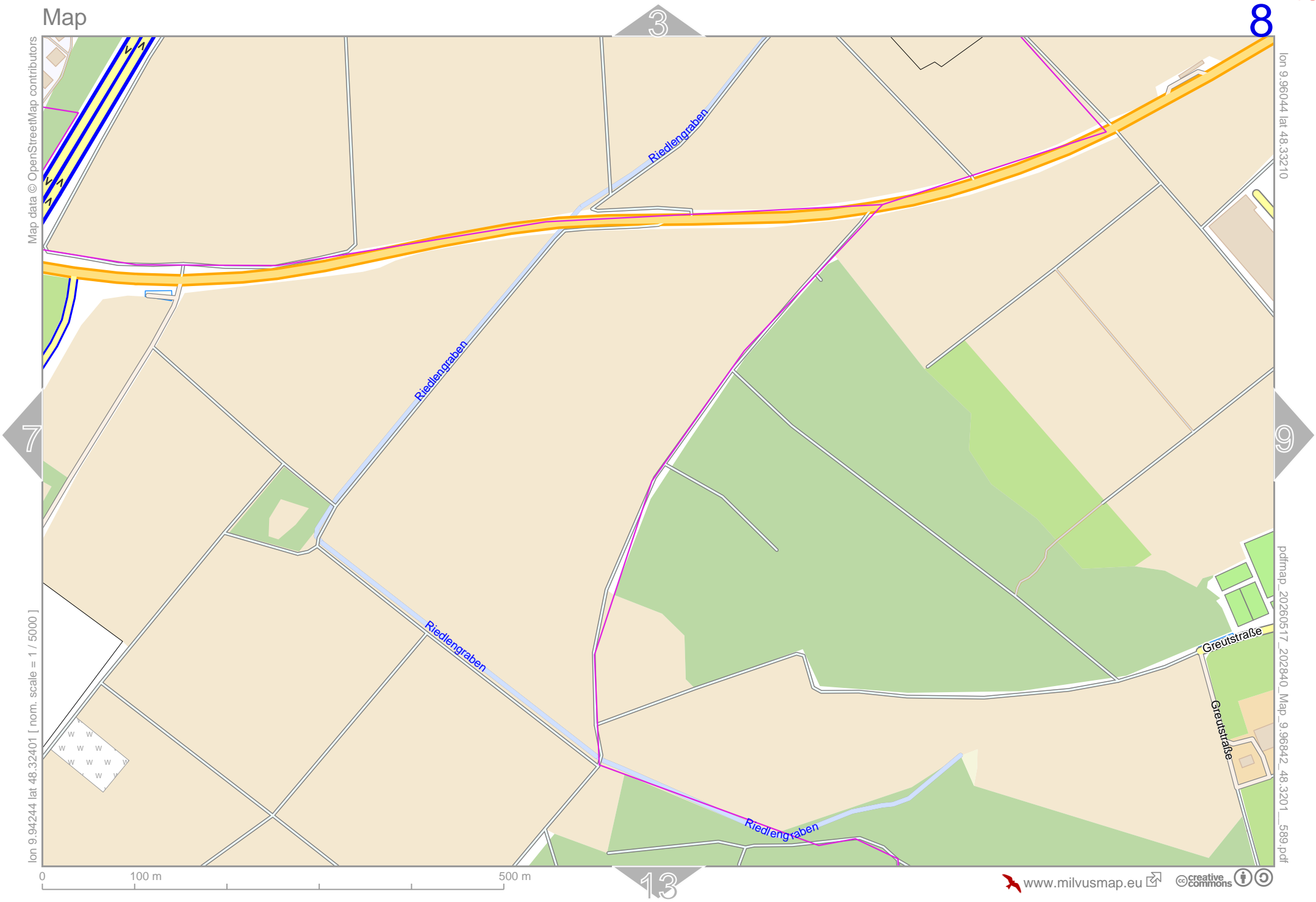
lon 9.94244 lat 48.32401 [ nom. scale = 1 / 5000 ]

lon 9.96044 lat 48.33210

polmap\_20260517\_202840\_Map\_9.96842\_48.3201\_589.pdf

0 100 m 500 m

13



8

3

7

9

Map

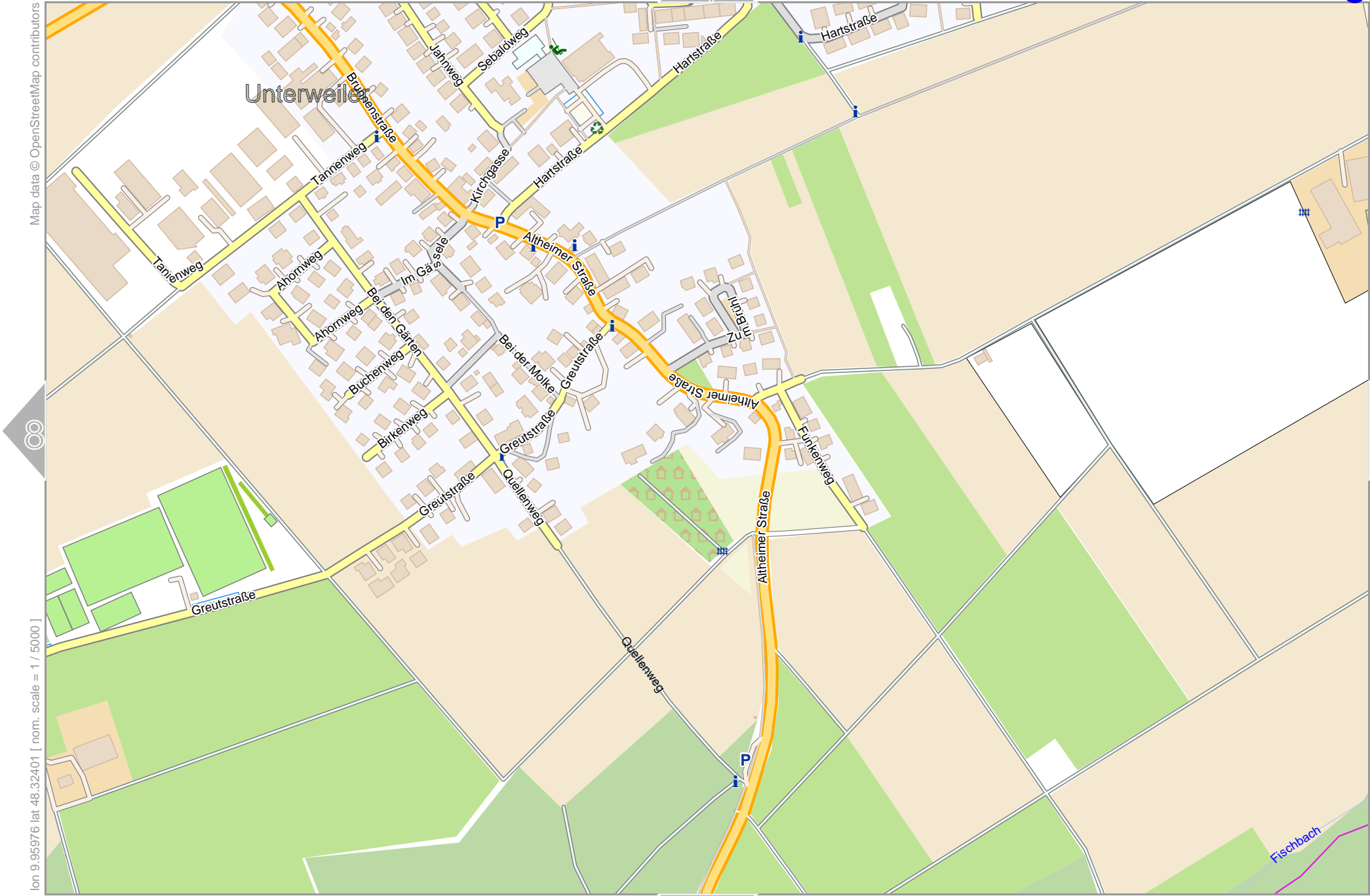
Map data © OpenStreetMap contributors

lon 9.97776 lat 48.33210

lon 9.95976 lat 48.32401 [ nom. scale = 1 / 5000 ]

pdfmap\_20260517\_202840\_Map\_9.96842\_48.3201\_589.pdf

0 100 m 500 m



Map

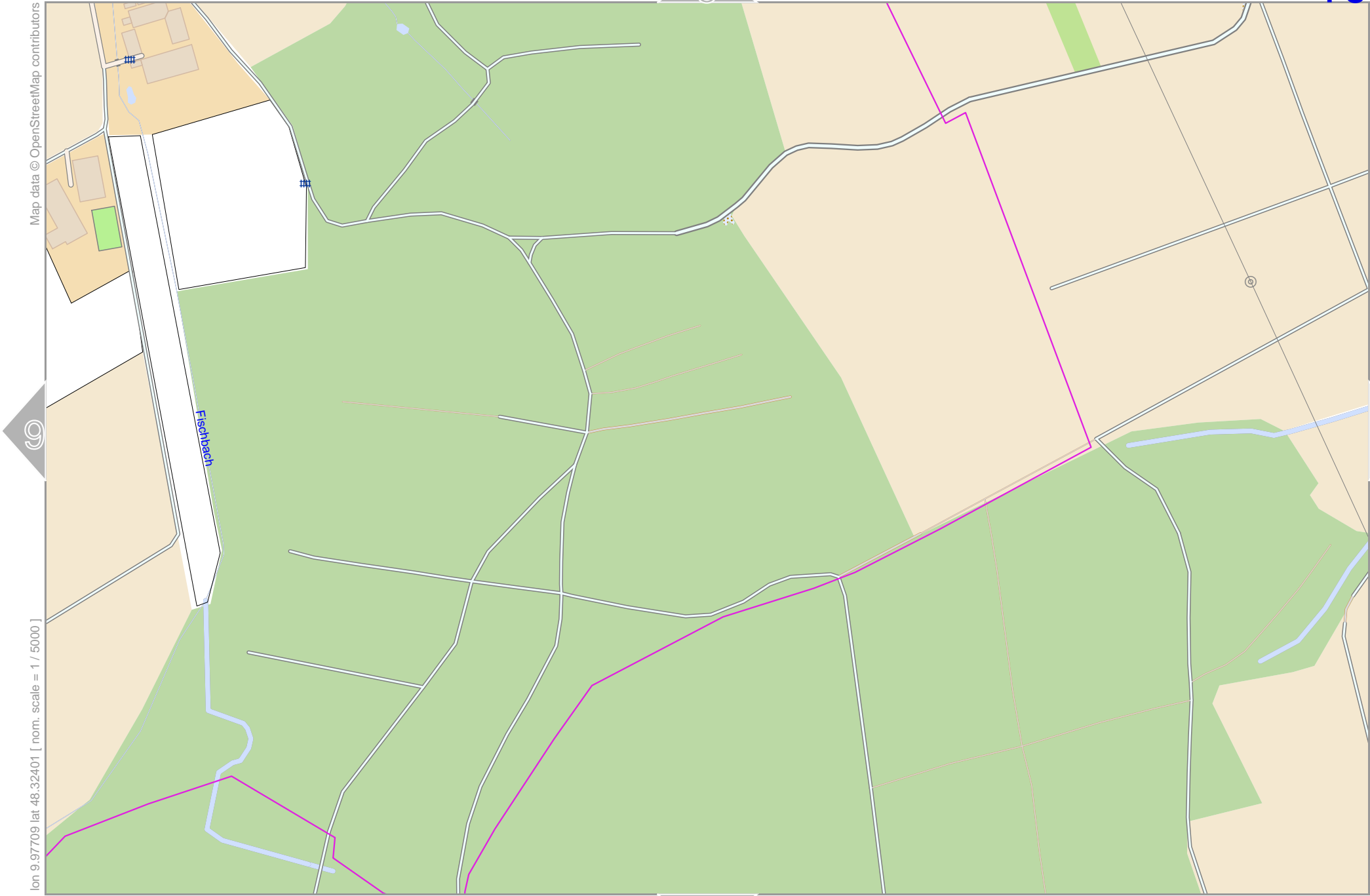
Map data © OpenStreetMap contributors

lon 9.97709 lat 48.32401 [ nom. scale = 1 / 5000 ]

lon 9.99509 lat 48.33210

pdfmap\_20260517\_202840\_Map\_9.96842\_48.3201\_589.pdf

0 100 m 500 m



Map

Map data © OpenStreetMap contributors

lon 9.99442 lat 48.32401 [ nom. scale = 1 / 5000 ]

lon 10.01242 lat 48.33210

pdfmap\_20260517\_202840\_Map\_9.96842\_48.3201\_589.pdf



Map data © OpenStreetMap contributors

lon 9.92511 lat 48.31637 [ nom. scale = 1 / 5000 ]

lon 9.94311 lat 48.32446

pdfmap\_20260517\_202840\_Map\_9.96842\_48.3201\_589.pdf

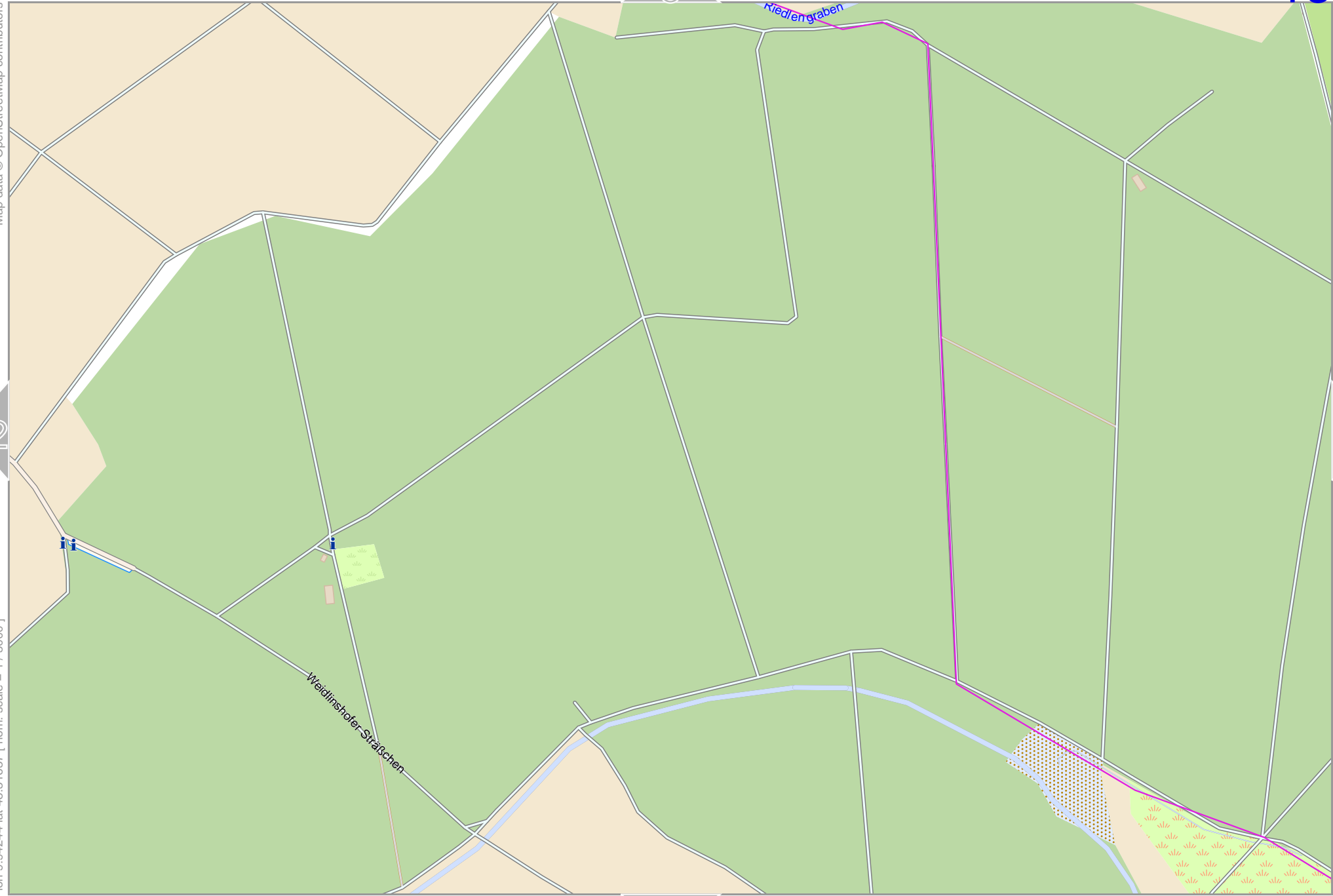


Map data © OpenStreetMap contributors

lon 9.96044 lat 48.32446

pdfmap\_20260517\_202840\_Map\_9.96842\_48.3201\_589.pdf

lon 9.94244 lat 48.31637 [ nom. scale = 1 / 5000 ]





Map data © OpenStreetMap contributors

lon 9.97776 lat 48.32446

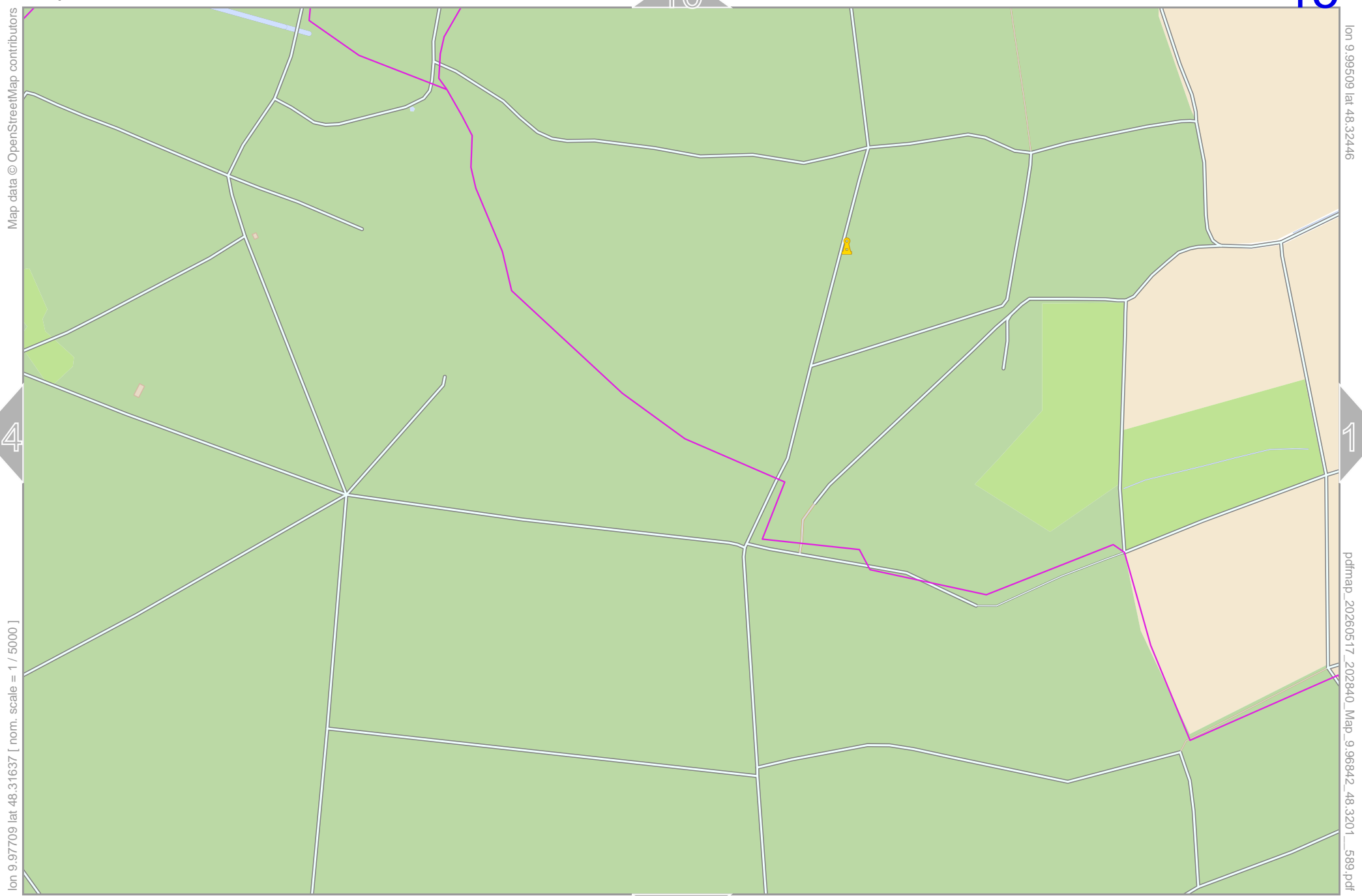
13

15

lon 9.95976 lat 48.31637 [ nom. scale = 1 / 5000 ]

pdfmap\_20260517\_202840\_Map\_9.96842\_48.3201\_589.pdf





Map data © OpenStreetMap contributors

lon 9.99509 lat 48.32446

14

16

lon 9.97709 lat 48.31637 [ nom. scale = 1 / 5000 ]

pdfmap\_20260517\_202840\_Map\_9.96842\_48.3201\_589.pdf

0 100 m 500 m

Map data © OpenStreetMap contributors

lon 10.01242 lat 48.32446

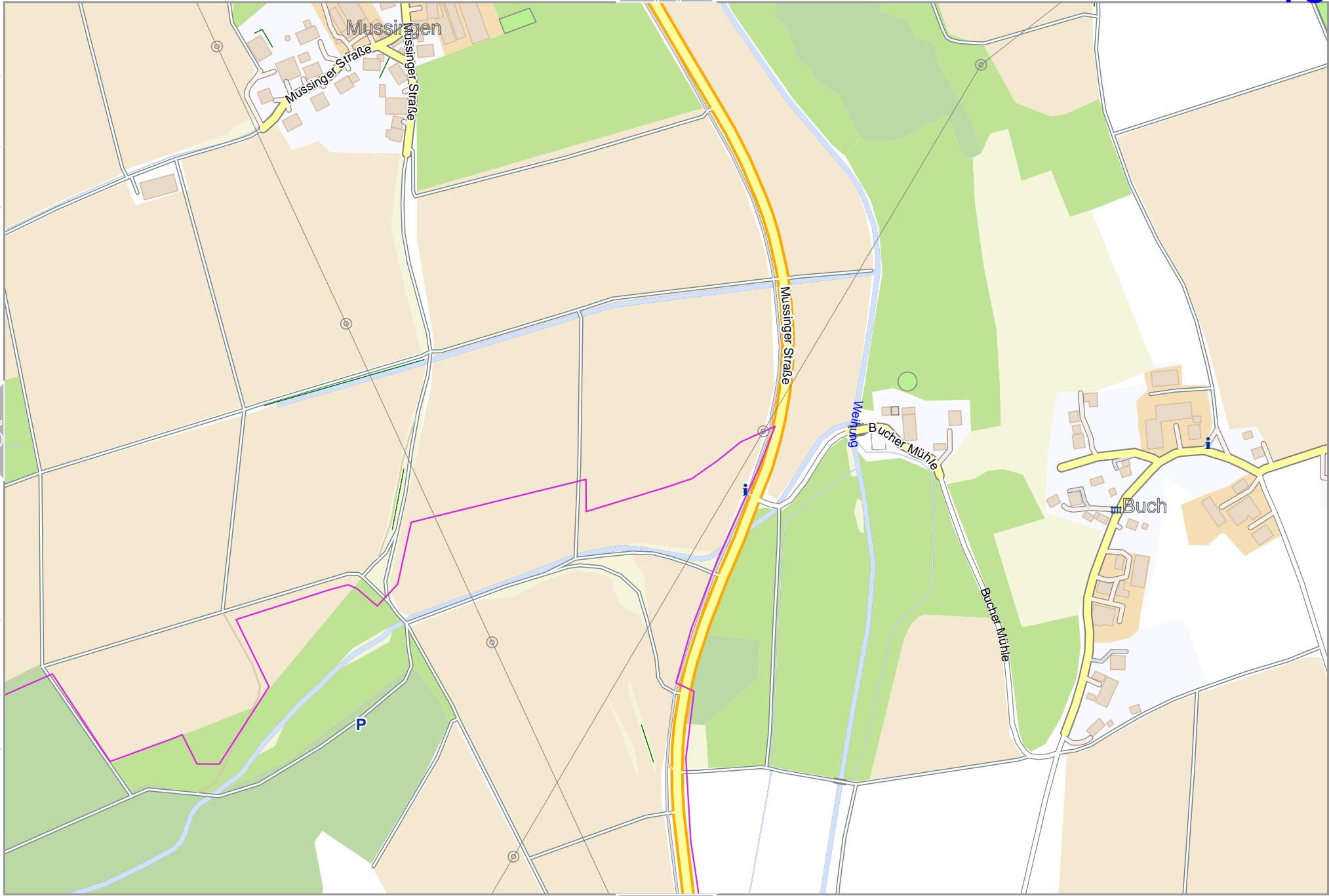
pdfmap\_20260517\_202840\_Map\_9.96842\_48.3201\_589.pdf

15

21

lon 9.99442 lat 48.31637 [ nom. scale = 1 / 5000 ]

0 100 m 500 m



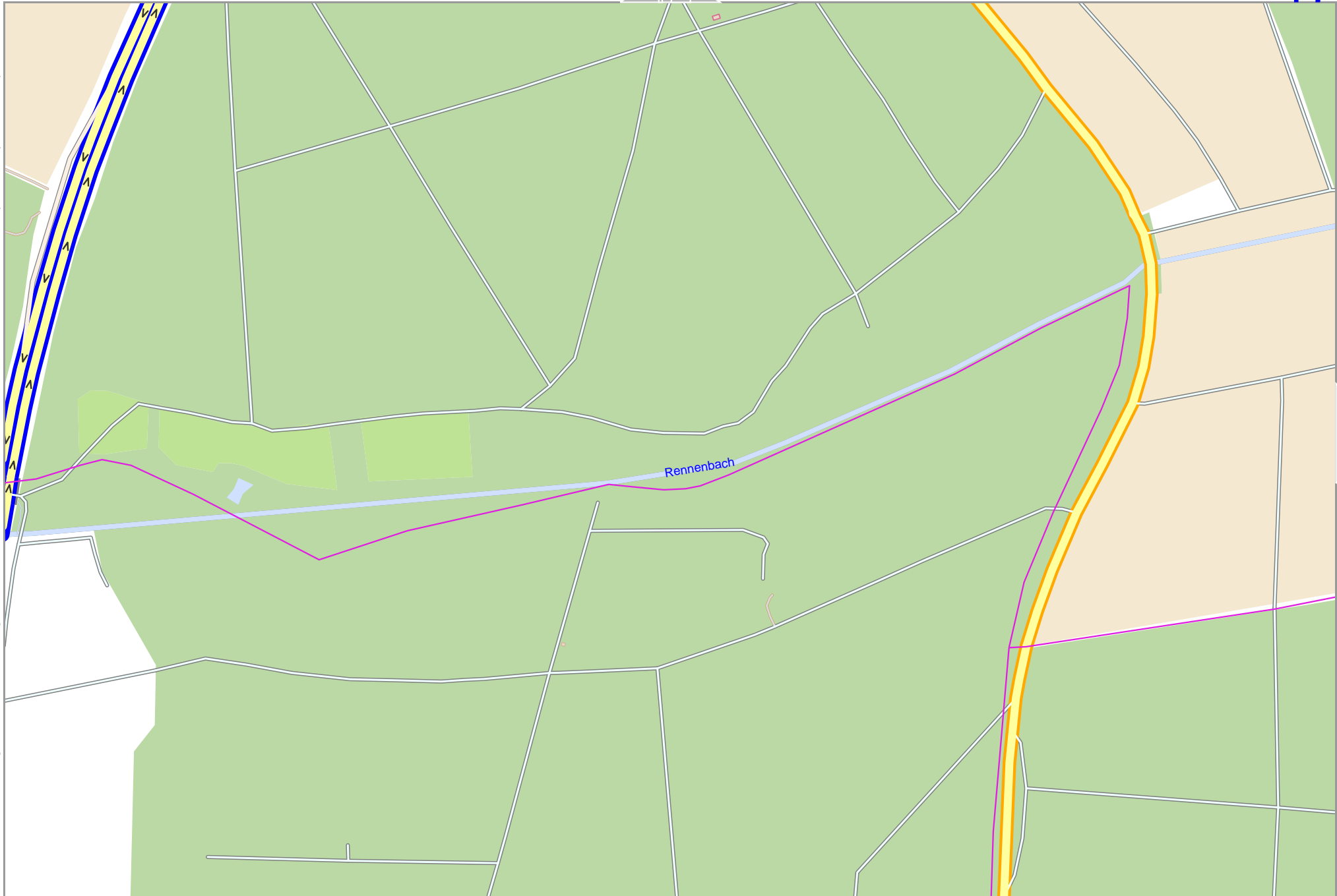
Map

Map data © OpenStreetMap contributors

lon 9.92511 lat 48.30872 [ nom. scale = 1 / 5000 ]

lon 9.94311 lat 48.31682

pdfmap\_20260517\_202840\_Map\_9.96842\_48.3201\_589.pdf



0 100 m 500 m

Map data © OpenStreetMap contributors

lon 9.96044 lat 48.31682

Weidlinshofer-Sträßchen

Rennenbach

Rennenbach

Rennenbach

Rennenbach

Rennenbach

lon 9.94244 lat 48.30872 [ nom. scale = 1 / 5000 ]

pdfmap\_20260517\_202840\_Map\_9.96842\_48.3201\_589.pdf

0 100 m 500 m



# Map

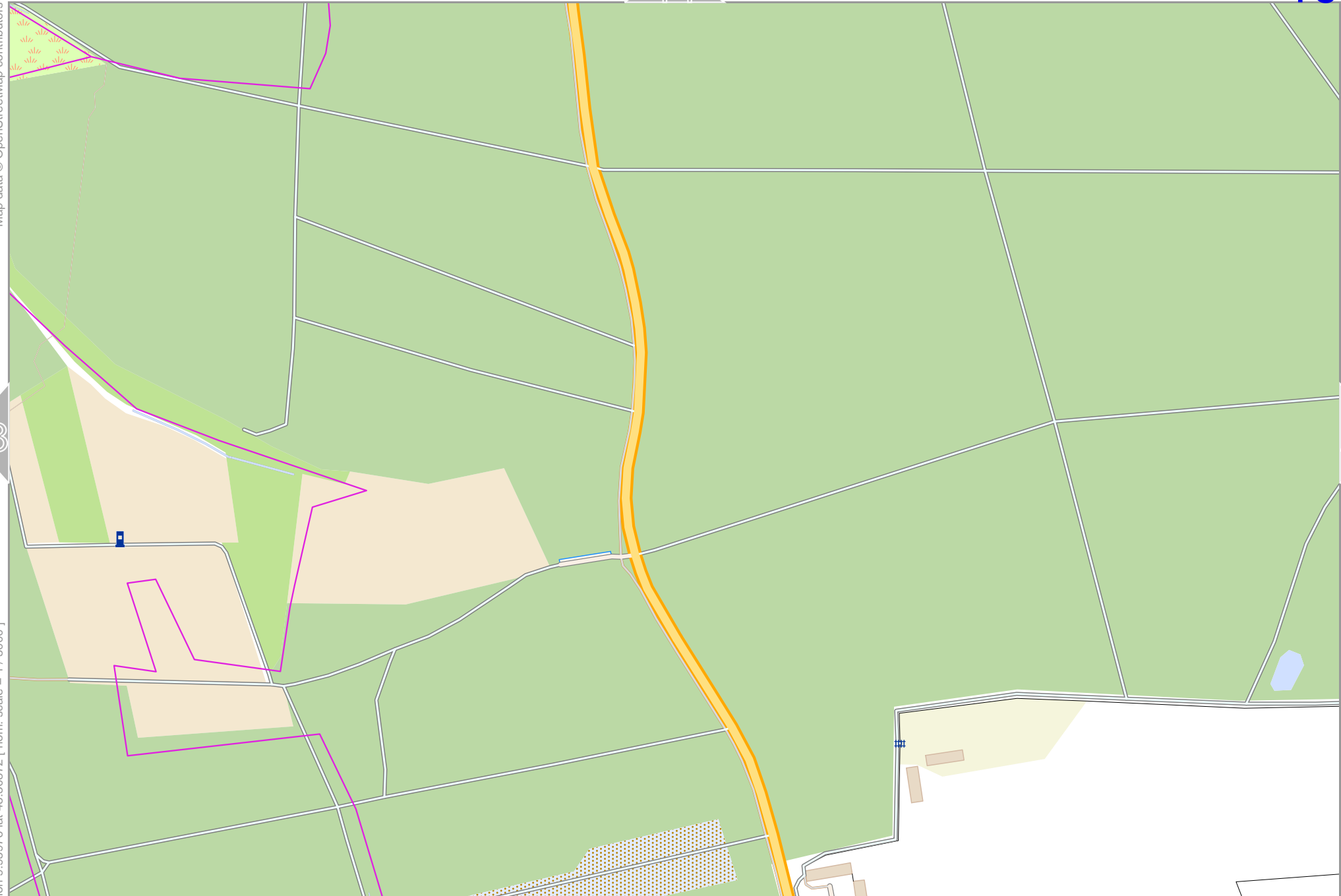
Map data © OpenStreetMap contributors

lon 9.97776 lat 48.31682

lon 9.95976 lat 48.30872 [ nom. scale = 1 / 5000 ]

pdfmap\_20260517\_202840\_Map\_9.96842\_48.3201\_589.pdf

0 100 m 500 m



20

15

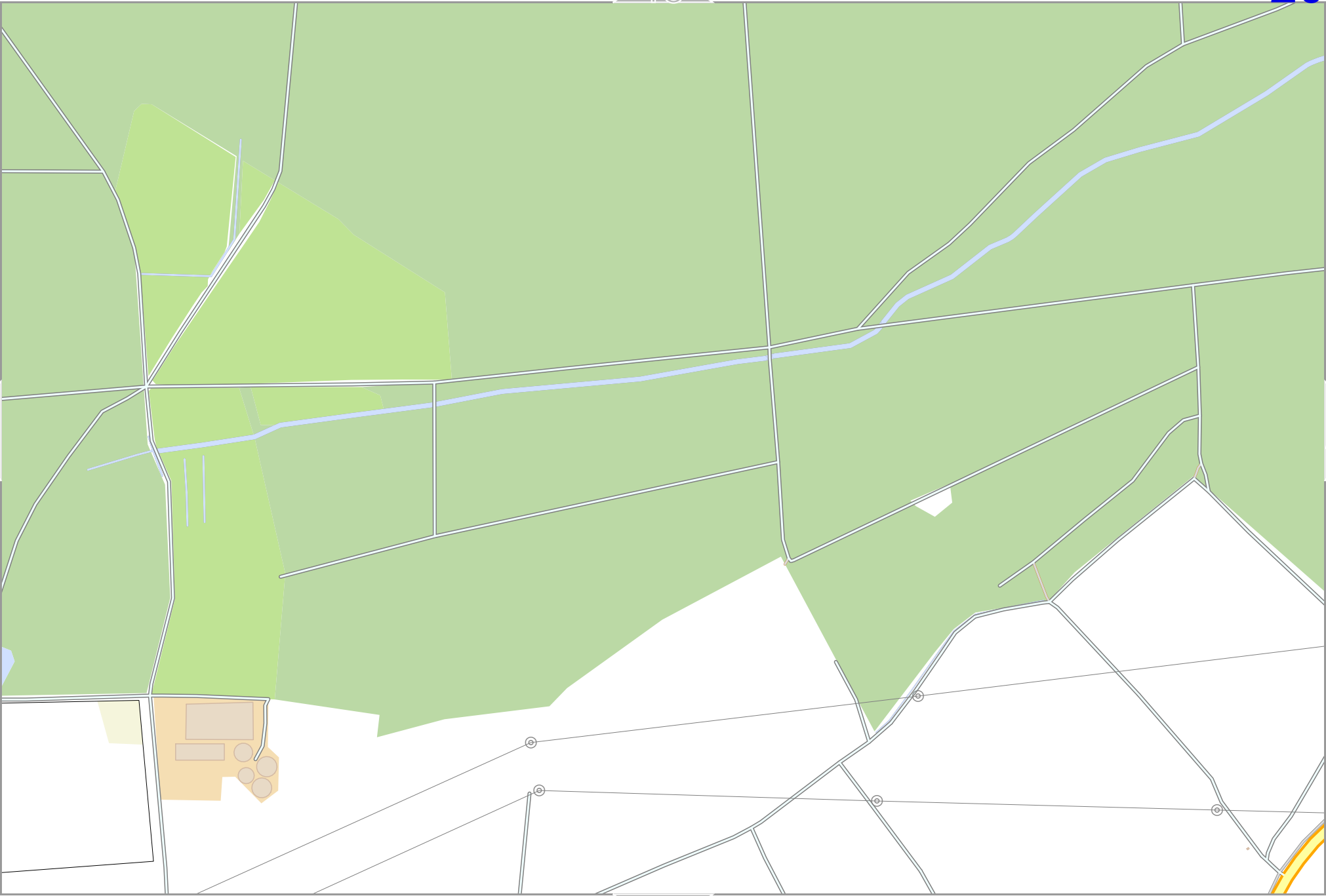
Map

Map data © OpenStreetMap contributors

lon 9.99509 lat 48.31682

pdfmap\_20260517\_202840\_Map\_9.96842\_48.3201\_589.pdf

lon 9.97709 lat 48.30872 [ nom. scale = 1 / 5000 ]



Map

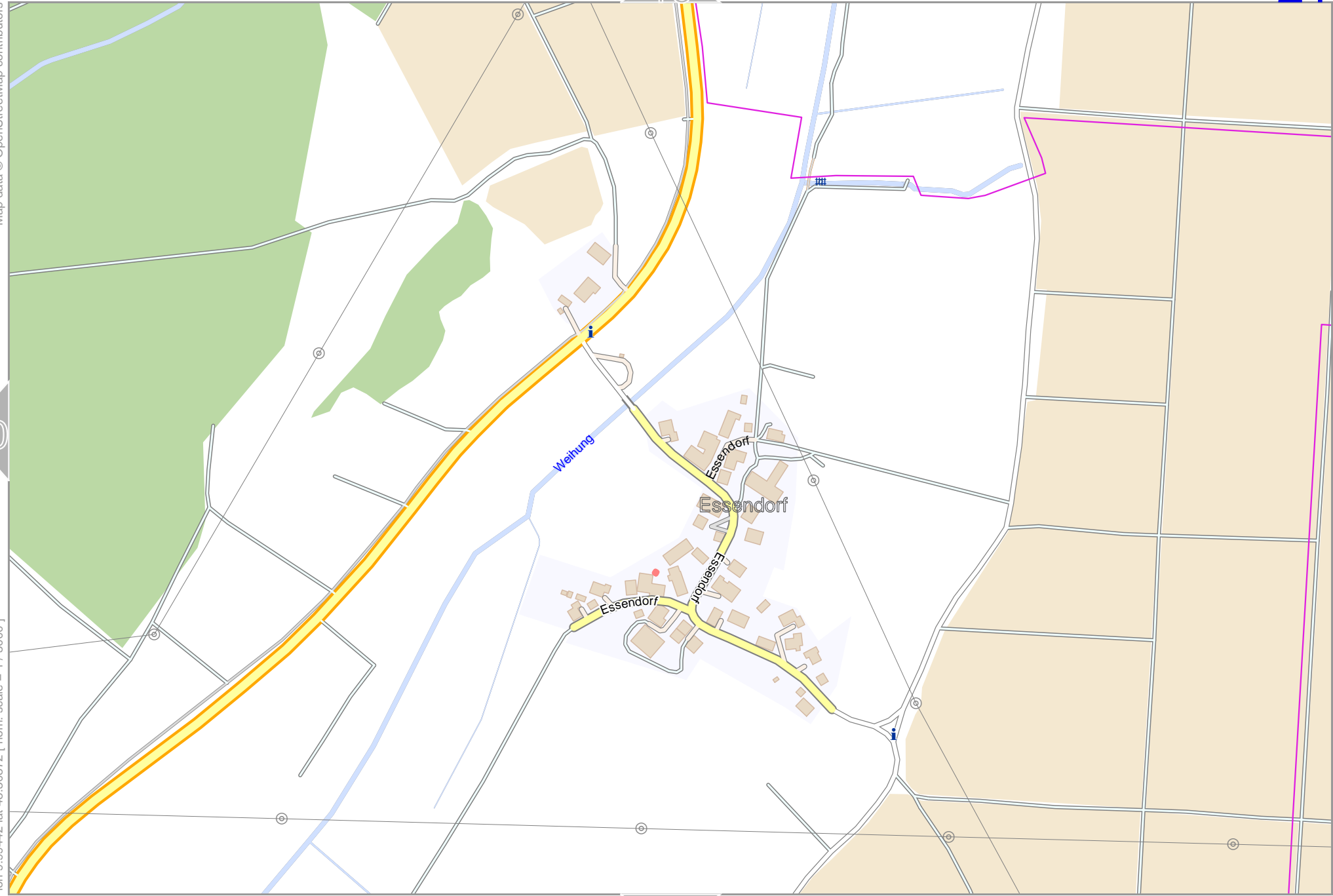
Map data © OpenStreetMap contributors

lon 10.01242 lat 48.31682

pdfmap\_20260517\_202840\_Map\_9.96842\_48.3201\_589.pdf

lon 9.99442 lat 48.30872 [ nom. scale = 1 / 5000 ]

0 100 m 500 m



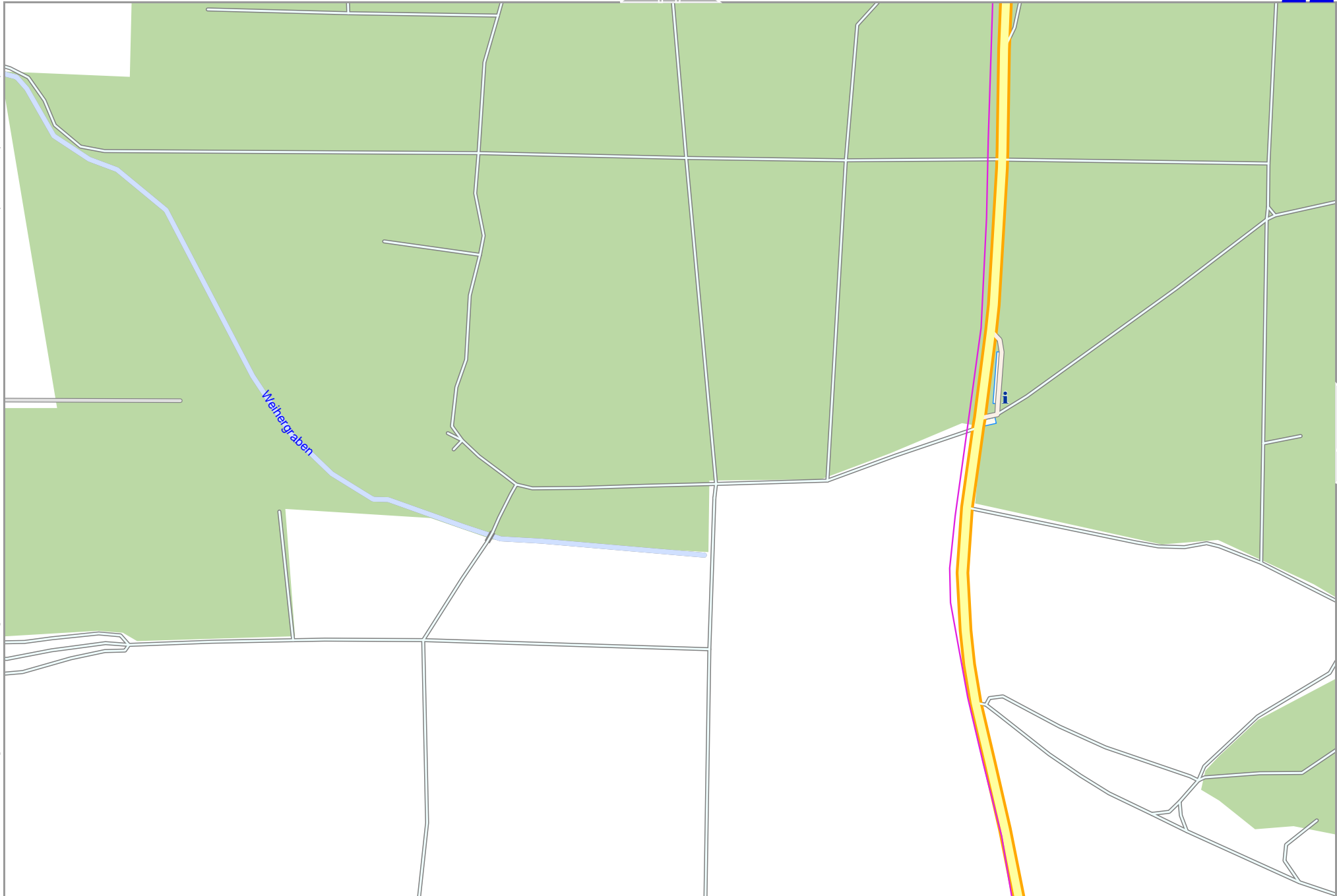
Map

Map data © OpenStreetMap contributors

lon 9.92511 lat 48.30108 [ nom. scale = 1 / 5000 ]

lon 9.94311 lat 48.30917

pdfmap\_20260517\_202840\_Map\_9.96842\_48.3201\_589.pdf



Map data © OpenStreetMap contributors

lon 9.96044 lat 48.30917

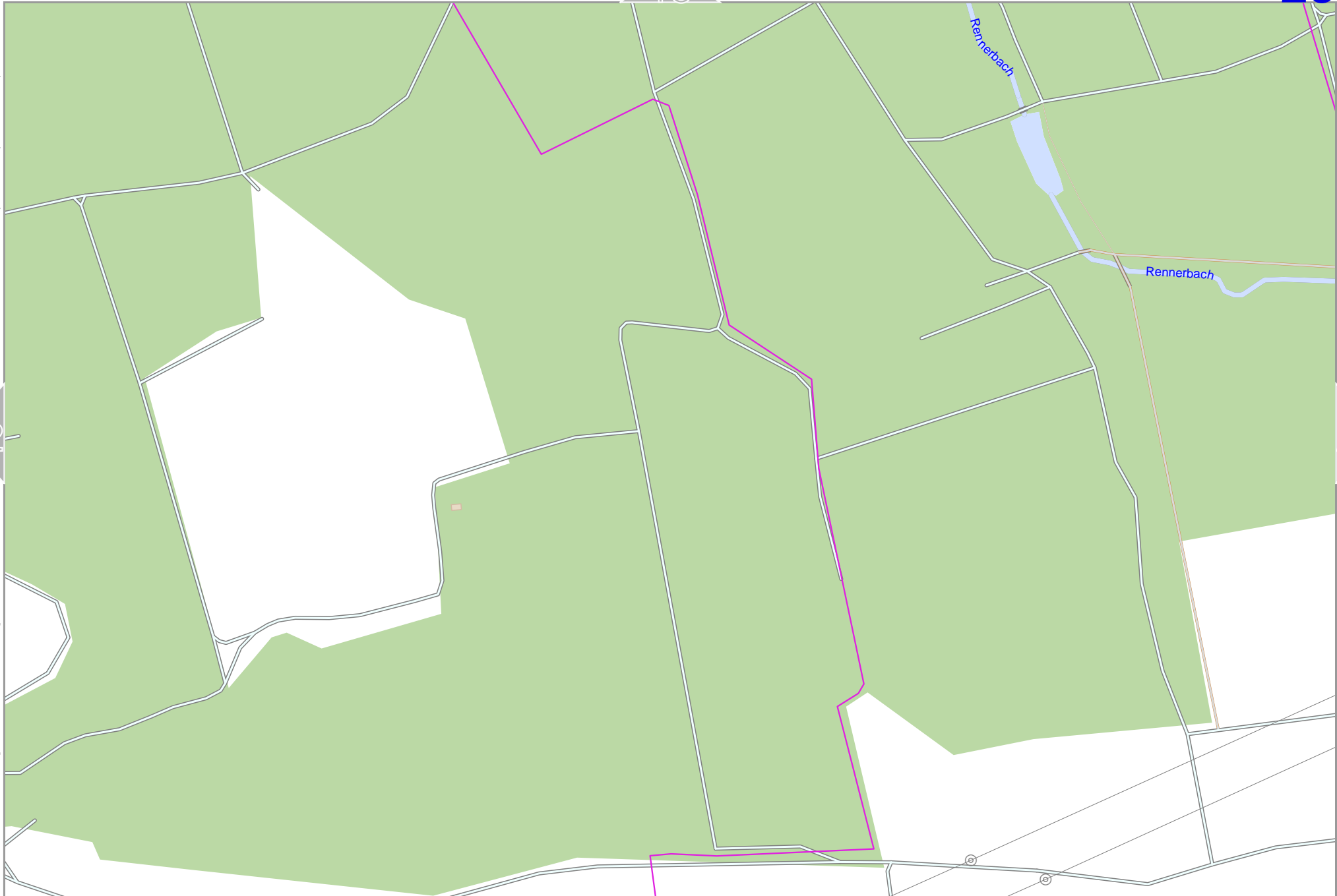
24

pdfmap\_20260517\_202840\_Map\_9.96842\_48.3201\_589.pdf

lon 9.94244 lat 48.30108 [ nom. scale = 1 / 5000 ]

22

0 100 m 500 m

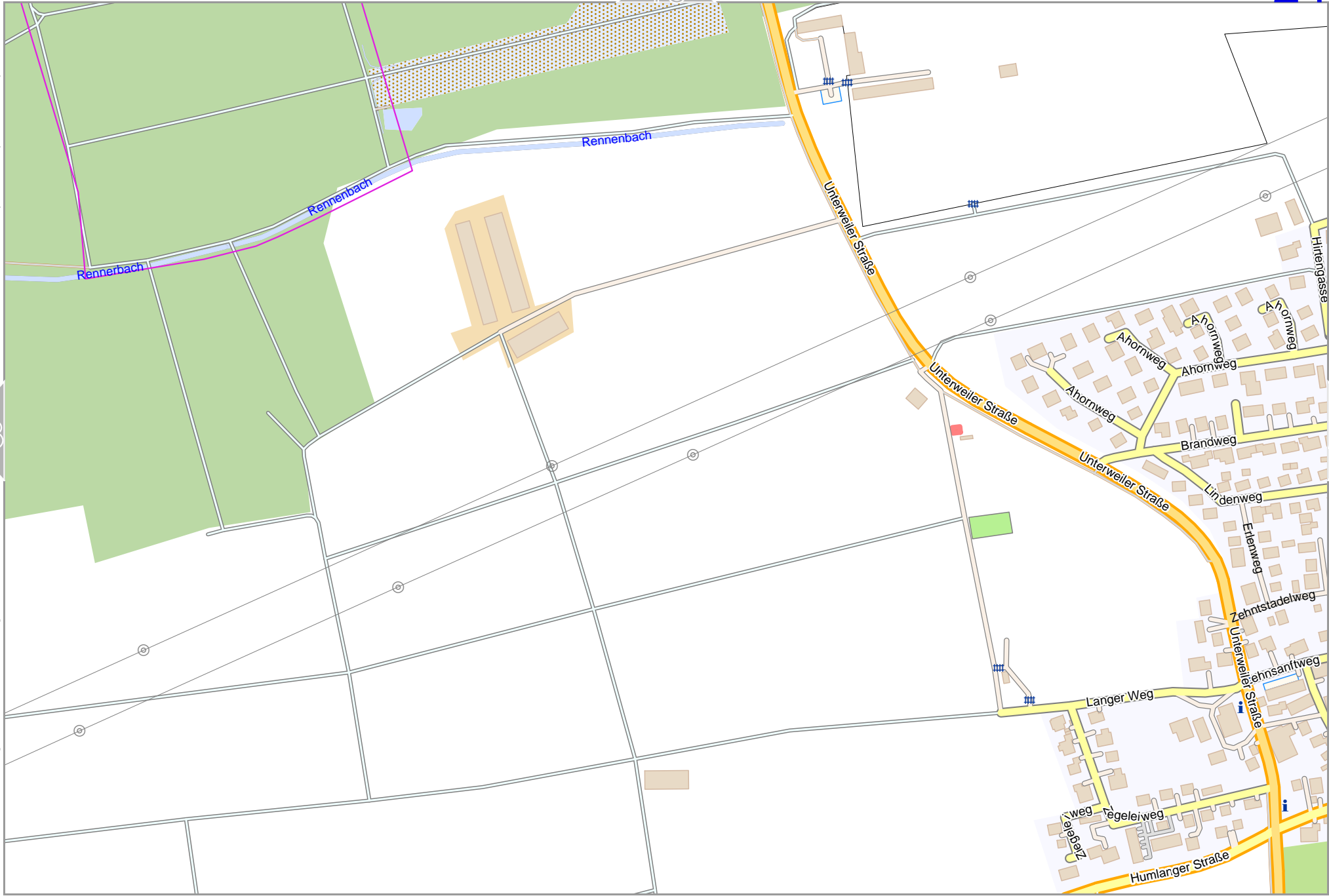


Map data © OpenStreetMap contributors

lon 9.97776 lat 48.30917

pdfmap\_20260517\_202840\_Map\_9.96842\_48.3201\_589.pdf

lon 9.95976 lat 48.30108 [norm. scale = 1 / 5000]



# Map

Map data © OpenStreetMap contributors

lon 9.97709 lat 48.30108 [norm. scale = 1 / 5000]

lon 9.99509 lat 48.30917

pdfmap\_20260517\_202840\_Map\_9.96842\_48.3201\_589.pdf



0 100 m 500 m

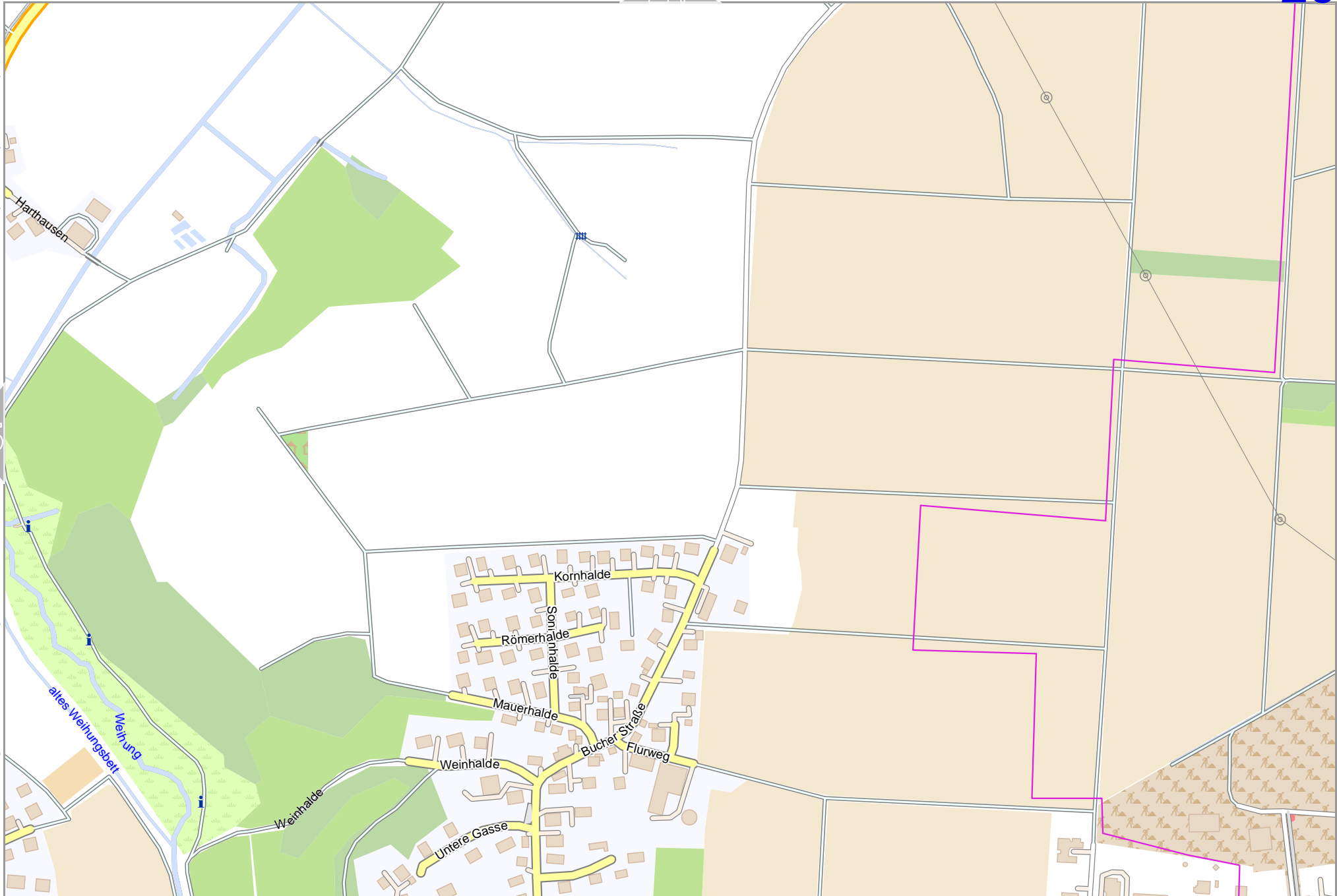
Map

Map data © OpenStreetMap contributors

lon 9.99442 lat 48.30108 [ nom. scale = 1 / 5000 ]

lon 10.01242 lat 48.30917

pdfmap\_20260517\_202840\_Map\_9.96842\_48.3201\_589.pdf



0 100 m 500 m