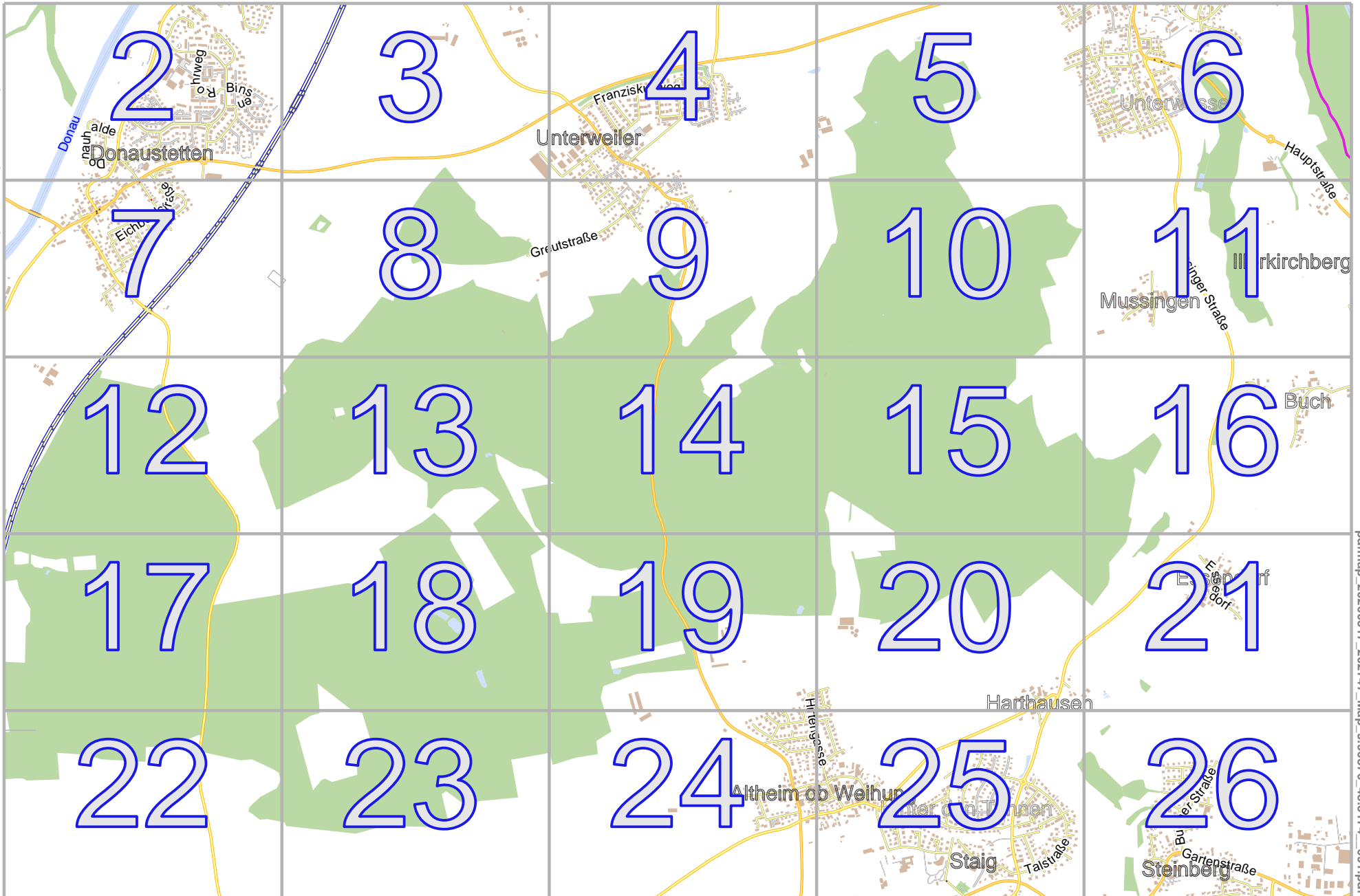


Map

lon 10.01276 lat 48.33701

Map data © OpenStreetMap contributors



lon 9.92545 lat 48.29834
[nom. scale = 1 / 25000]

pdfmap_20260517_202747_Map_9.96876_48.3174_691.pdf

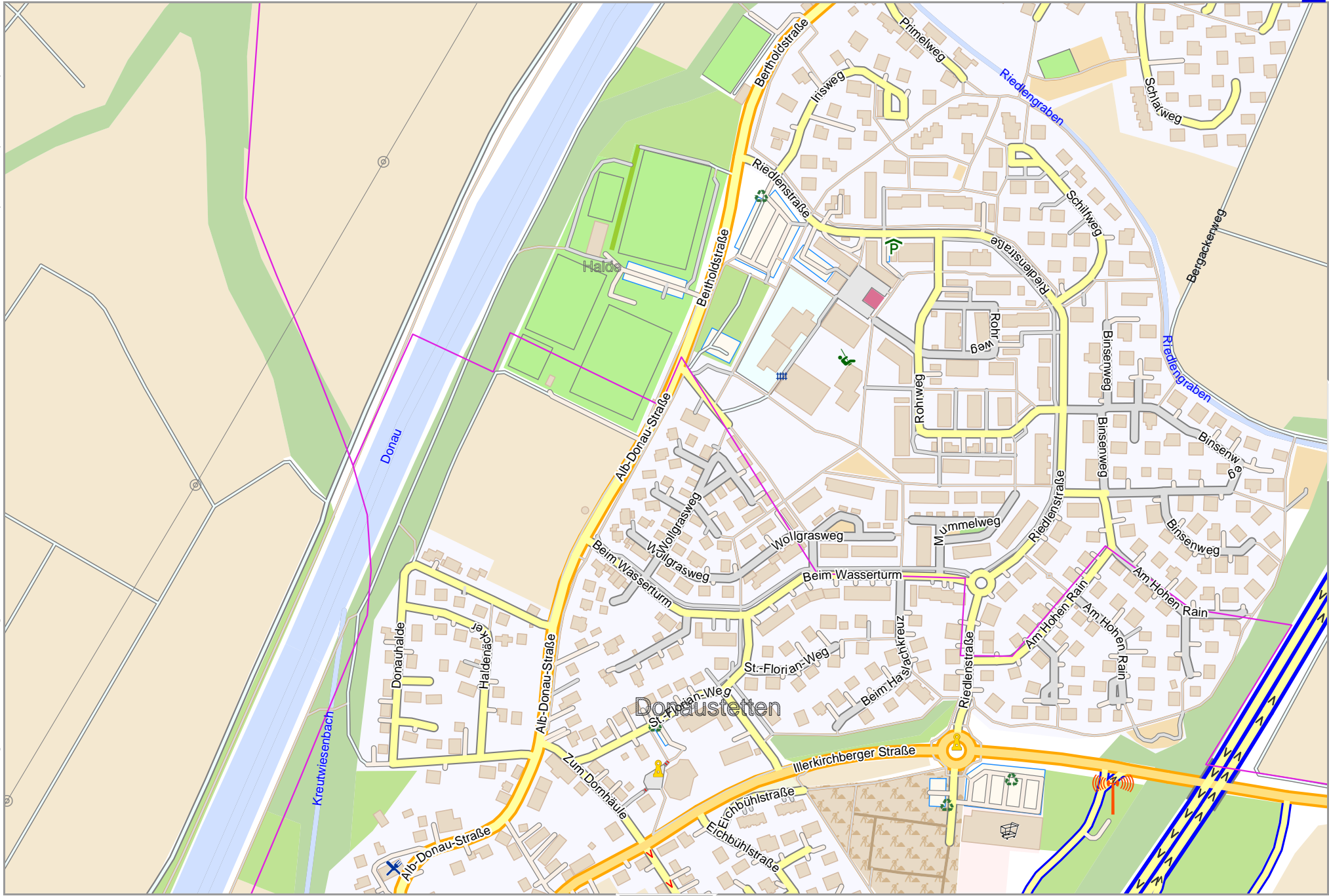
Map

Map data © OpenStreetMap contributors

lon 9.92545 lat 48.32891 [nom. scale = 1 / 5000]

lon 9.94345 lat 48.33701

pdfmap_20260517_202747_Map_9.96876_48.3174_691.pdf



0 100 m 500 m

Map

Map data © OpenStreetMap contributors

lon 9.96078 lat 48.33701

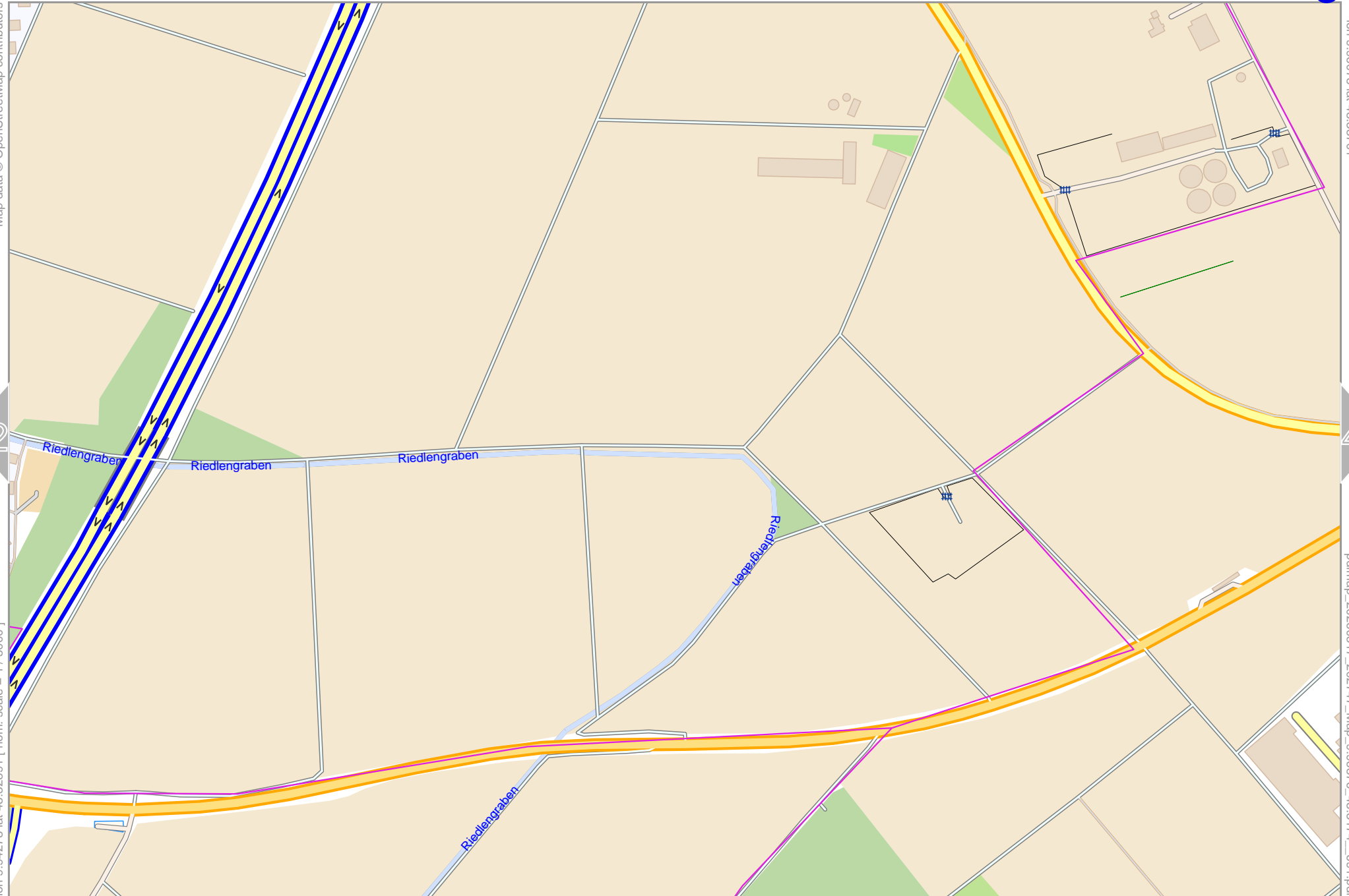
2

4

lon 9.94278 lat 48.32891 [nom. scale = 1 / 5000]

pdfmap_20260517_202747_Map_9.96876_48.3174_691.pdf

0 100 m 500 m



Map

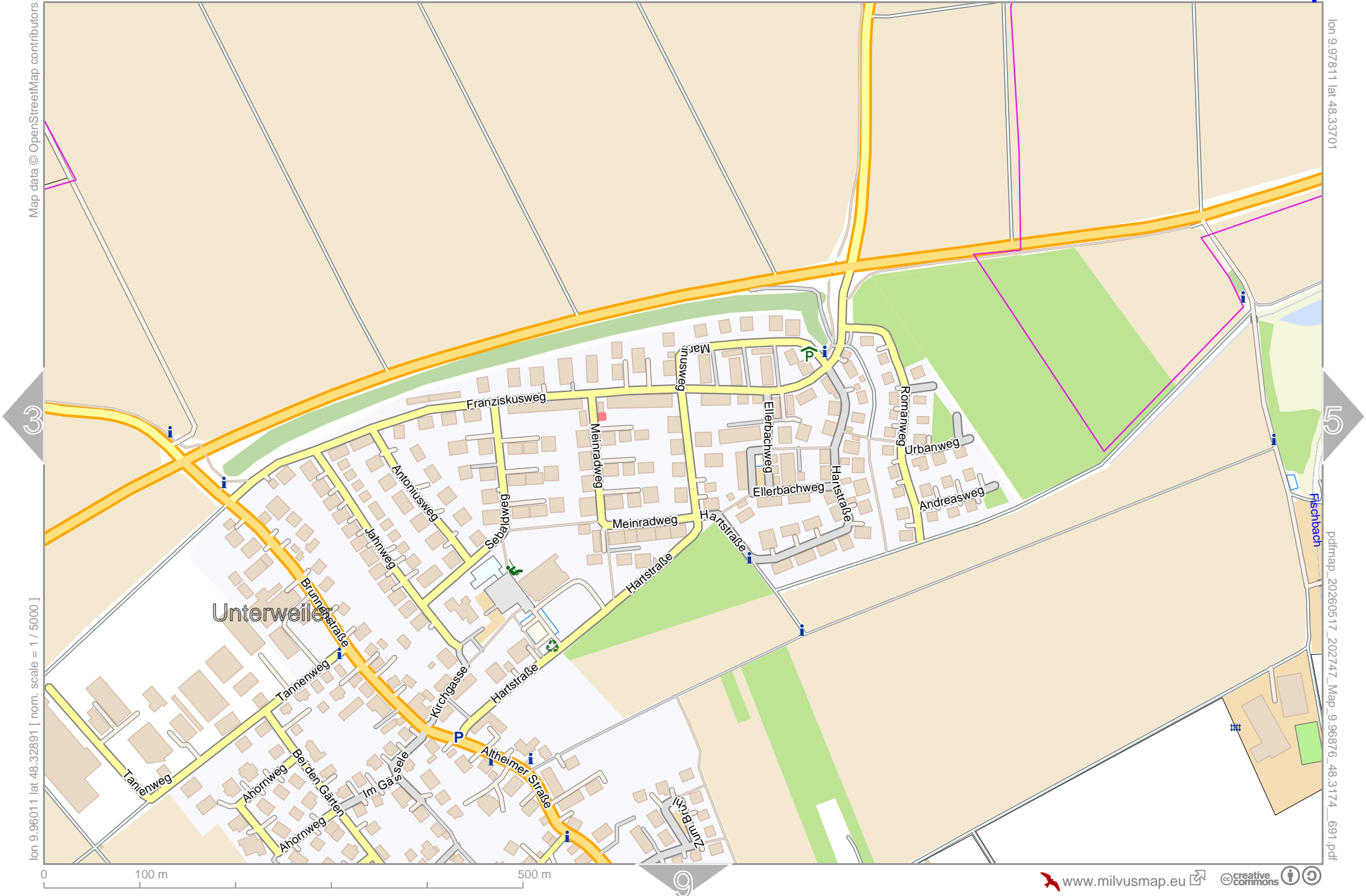
Map data © OpenStreetMap contributors

lon 9.97811 lat 48.33701

lon 9.96011 lat 48.32891 [nom. scale = 1 / 5000]

pdfmap_20260517_202747_Map_9.96876_48.3174_691.pdf

0 100 m 500 m



Unterweiler



Map

Map data © OpenStreetMap contributors

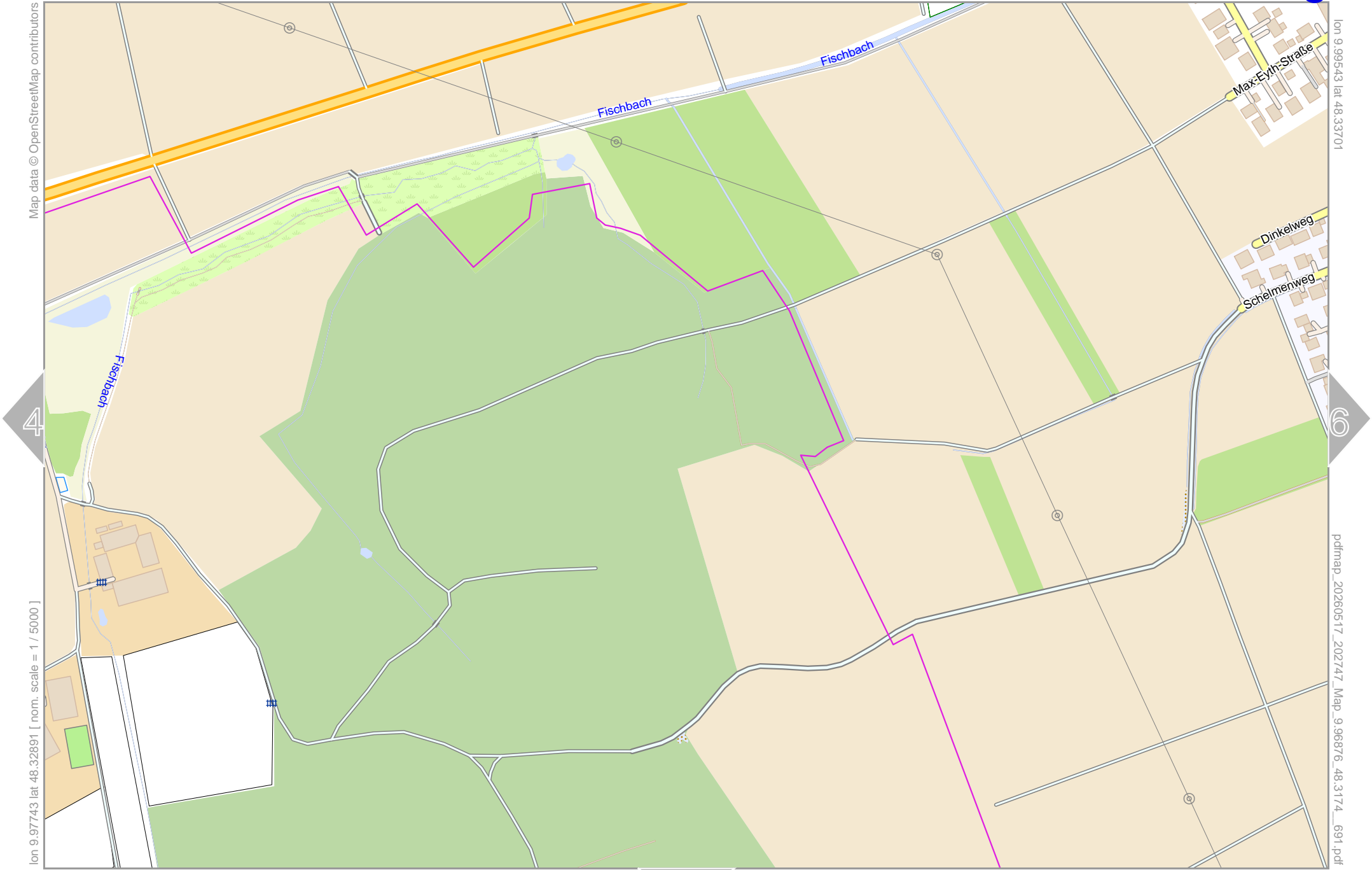
lon 9.99543 lat 48.33701

pdfmap_20260517_202747_Map_9.96876_48.3174_691.pdf

lon 9.97743 lat 48.32891 [nom. scale = 1 / 5000]

0 100 m 500 m

10



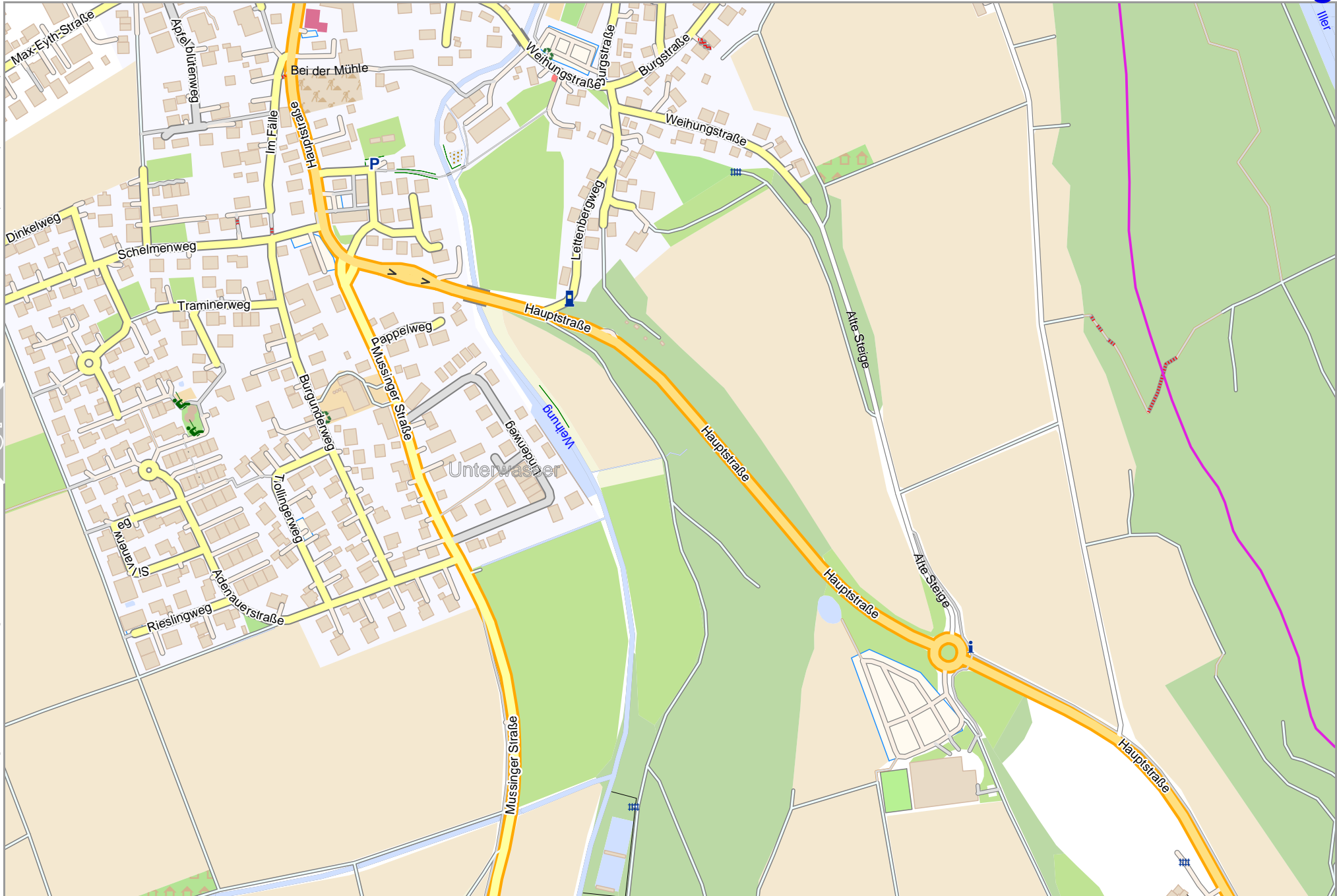
Map

Map data © OpenStreetMap contributors

lon 9.99476 lat 48.32891 [nom. scale = 1 / 50000]

lon 10.01276 lat 48.33701

pdfmap_20260517_202747_Map_9.99476_48.3174_691.pdf



Map

Map data © OpenStreetMap contributors

lon 9.92545 lat 48.32127 [nom. scale = 1 / 5000]

lon 9.94345 lat 48.32936

pdfmap_20260517_202747_Map_9.96876_48.3174_691.pdf



0 100 m 500 m

12

Map

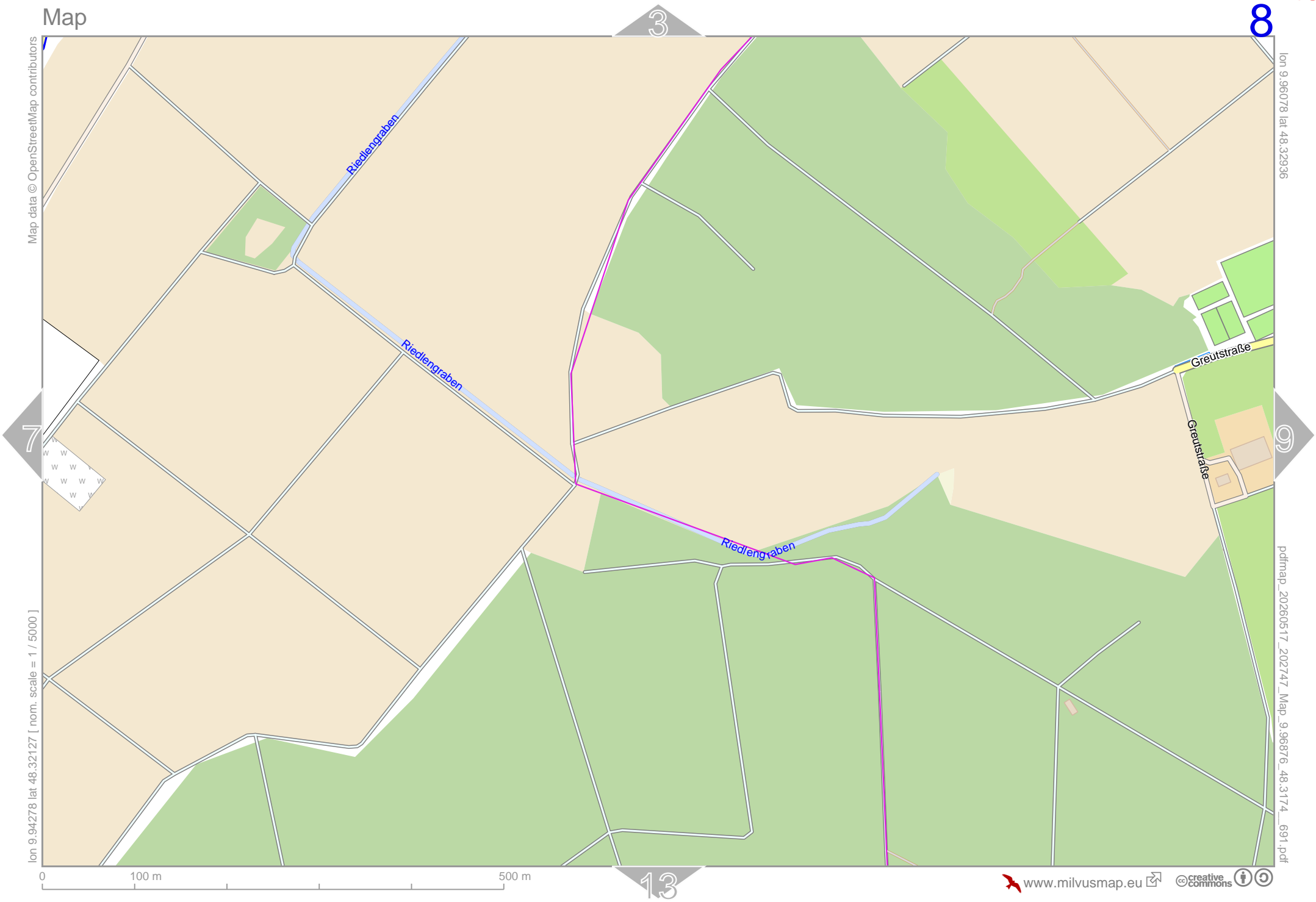
Map data © OpenStreetMap contributors

lon 9.94278 lat 48.32127 [nom. scale = 1 / 5000]

lon 9.96078 lat 48.32936

pdfmap_20260517_202747_Map_9.96876_48.3174_691.pdf

0 100 m 500 m



3

8

7

Riedlengraben

Riedlengraben

Riedlengraben

Greutstraße

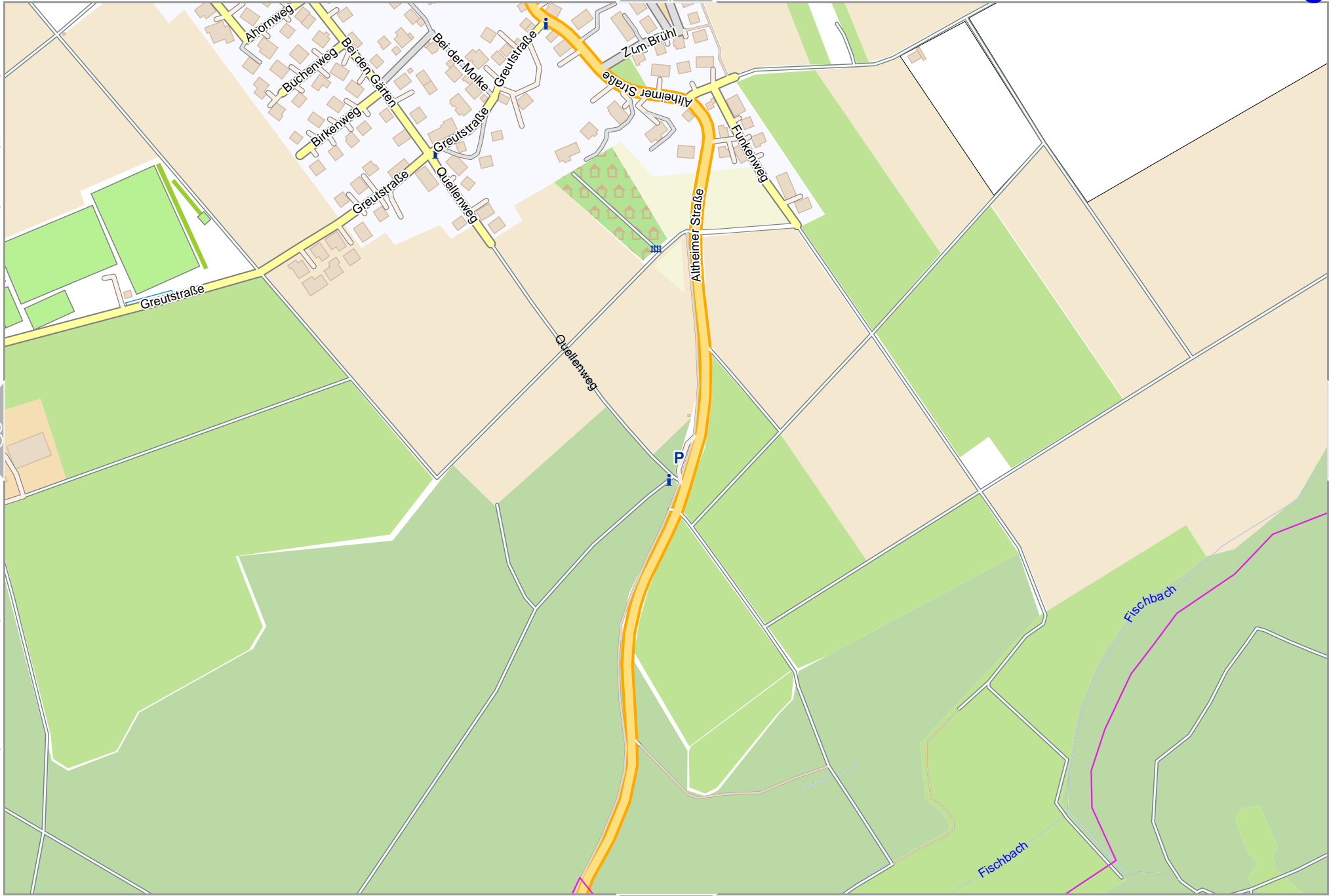
Greutstraße

13

Map

Map data © OpenStreetMap contributors

lon 9.96011 lat 48.32127 [nom. scale = 1 / 5000]



0 100 m 500 m

Map

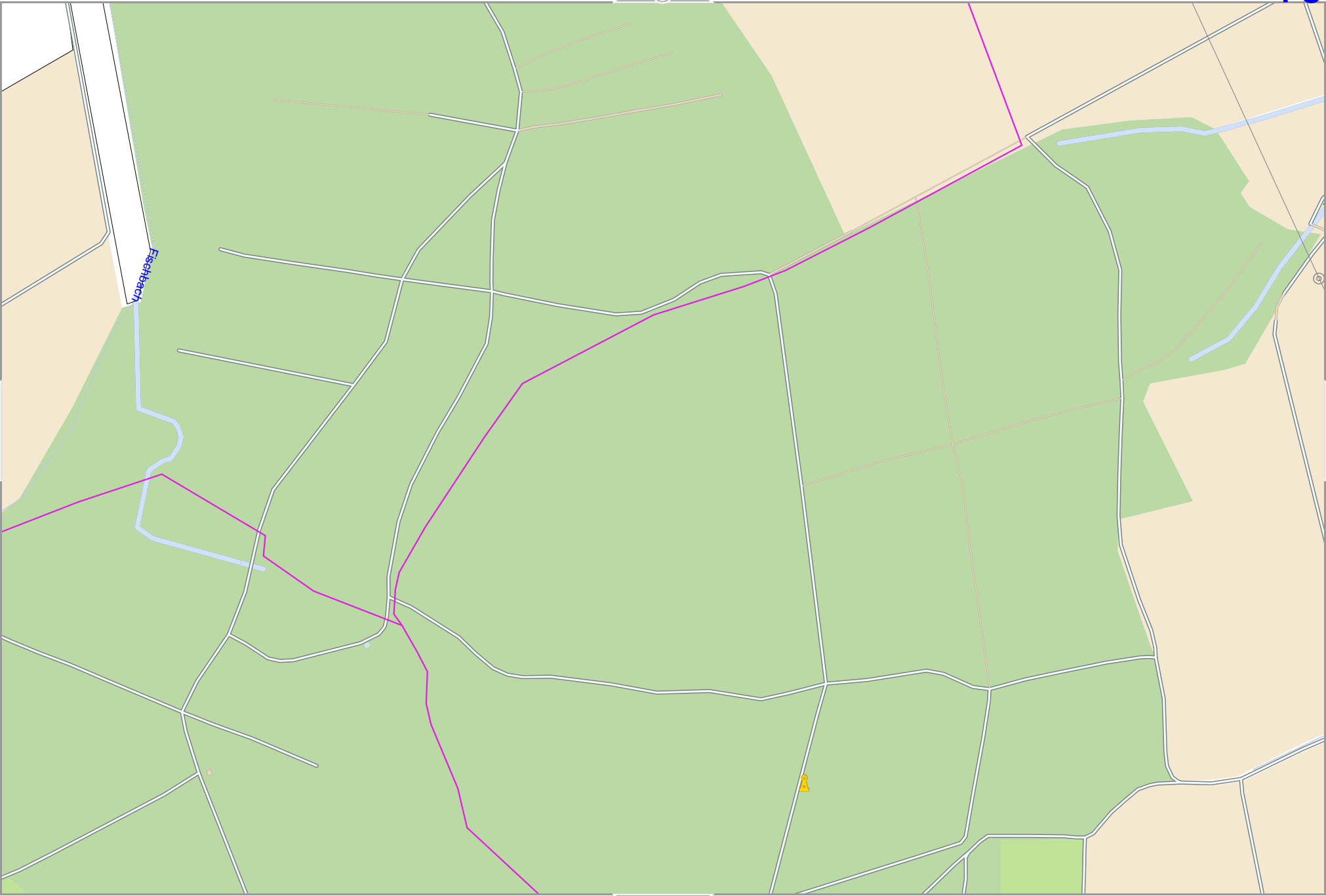
Map data © OpenStreetMap contributors

lon 9.97743 lat 48.32127 [nom. scale = 1 / 5000]

lon 9.99543 lat 48.32936

pdfmap_20260517_202747_Map_9.96876_48.3174_691.pdf

0 100 m 500 m



Map

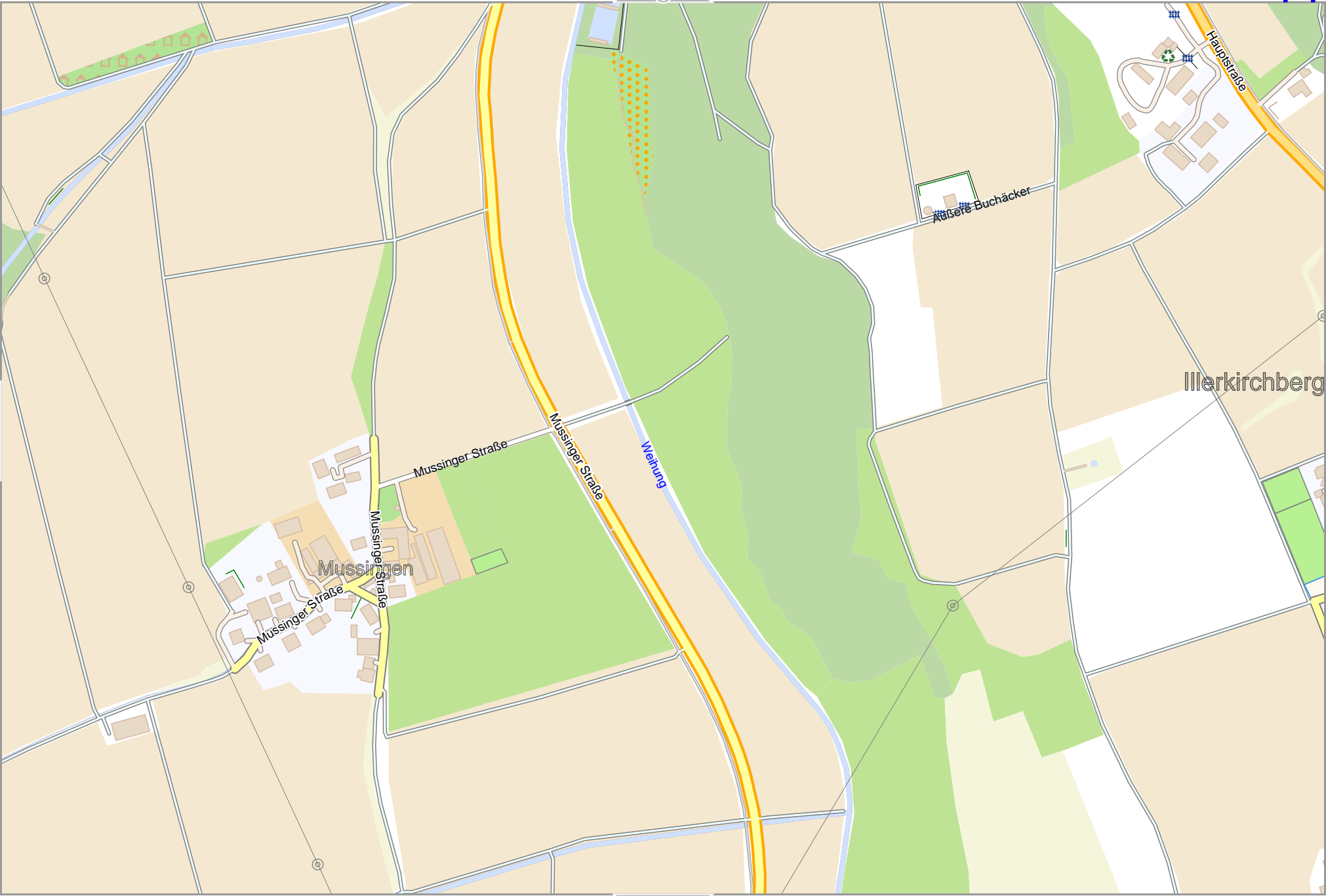
Map data © OpenStreetMap contributors

lon 10.01276 lat 48.32936

pdfmap_20260517_202747_Map_9.96876_48.3174_691.pdf

lon 9.99476 lat 48.32127 [nom. scale = 1 / 5000]

0 100 m 500 m



Map data © OpenStreetMap contributors

lon 9.92545 lat 48.31363 [nom. scale = 1 / 5000]

lon 9.94345 lat 48.32172

pdfmap_20260517_202747_Map_9.96876_48.3174_691.pdf

0 100 m 500 m



Map data © OpenStreetMap contributors

lon 9.96078 lat 48.32172

lon 9.94278 lat 48.31363 [nom. scale = 1 / 5000]

pdfmap_20260517_202747_Map_9.96876_48.3174_691.pdf

0 100 m 500 m



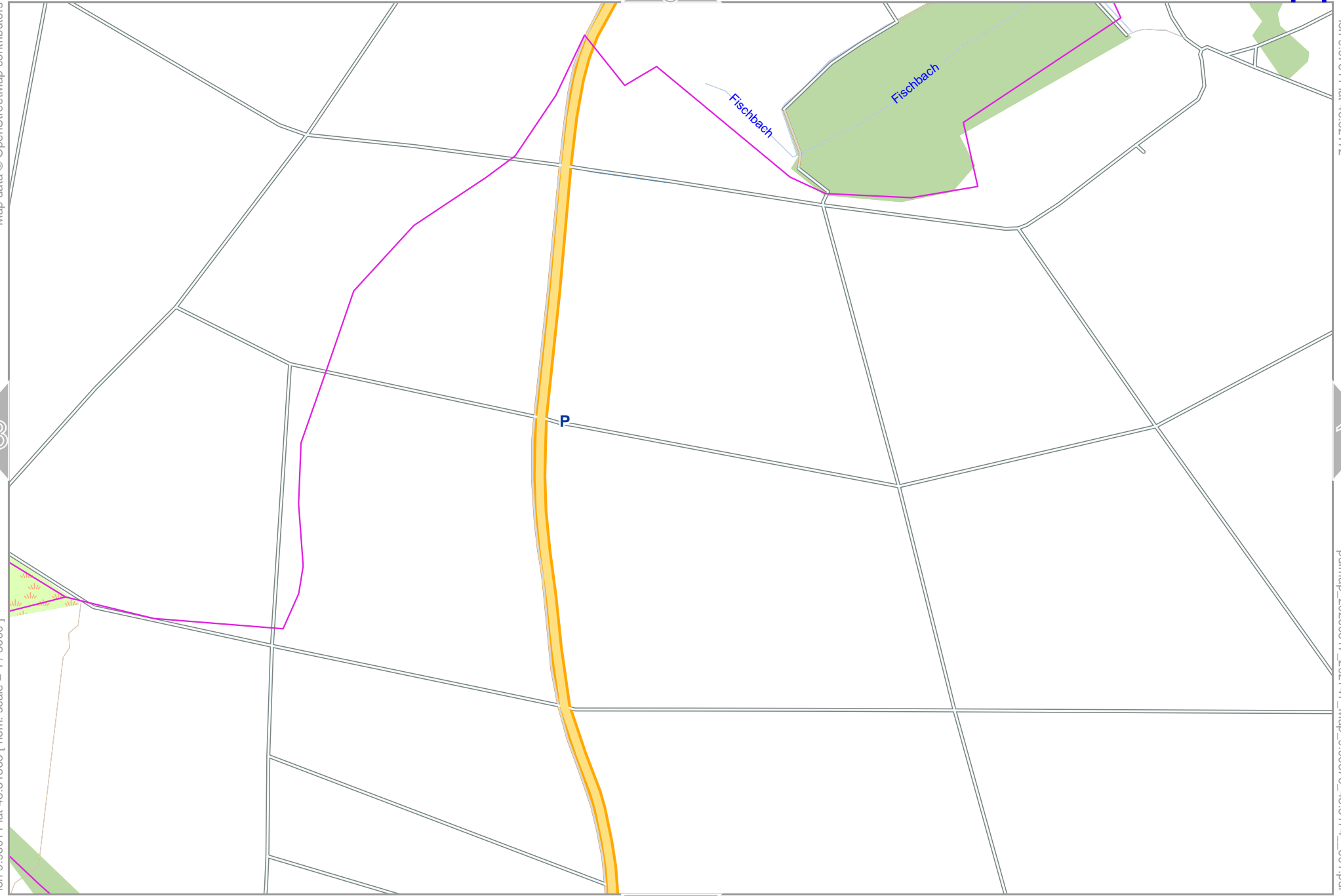
Map data © OpenStreetMap contributors

lon 9.97811 lat 48.32172

pdfmap_20260517_202747_Map_9.96876_48.3174_691.pdf

lon 9.96011 lat 48.31363 [nom. scale = 1 / 5000]

0 100 m 500 m



Map

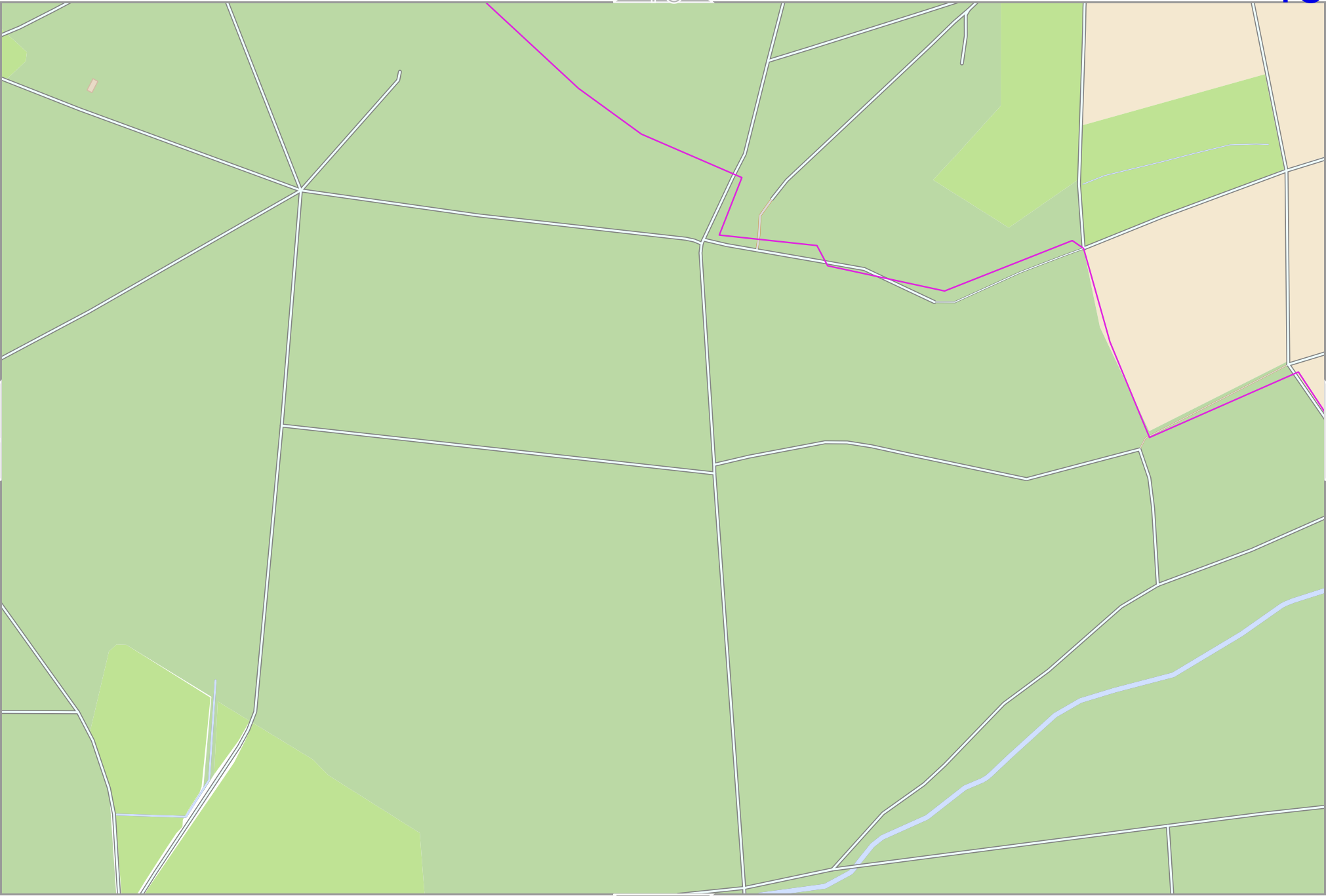
Map data © OpenStreetMap contributors

lon 9.97743 lat 48.31363 [nom. scale = 1 / 5000]

lon 9.99543 lat 48.32172

pdfmap_20260517_202747_Map_9.96876_48.3174_691.pdf

0 100 m 500 m



Map

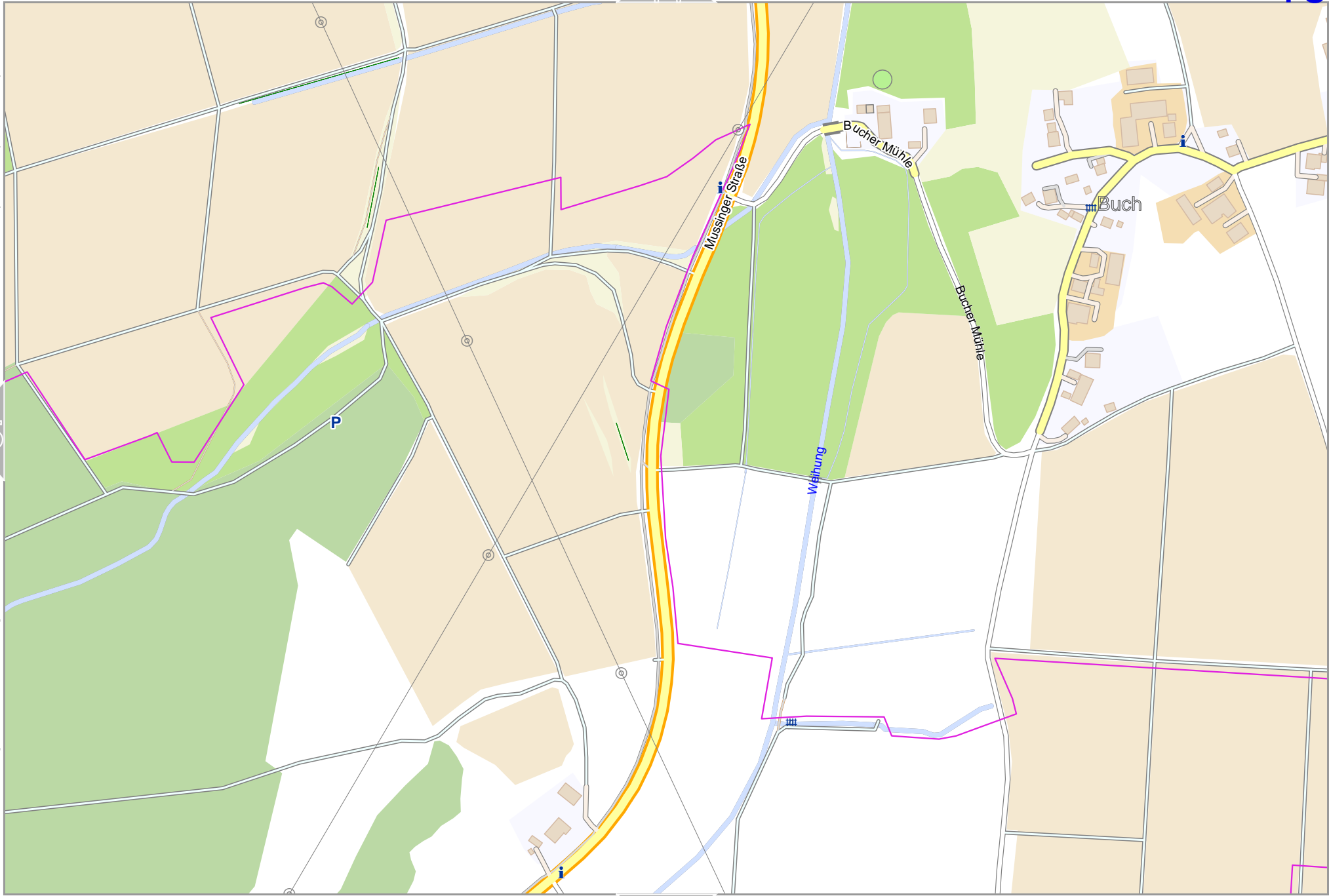
Map data © OpenStreetMap contributors

lon 10.01276 lat 48.32172

pdfmap_20260517_202747_Map_9.96876_48.3174_691.pdf

lon 9.99476 lat 48.31363 [nom. scale = 1 / 5000]

15



0 100 m 500 m

21

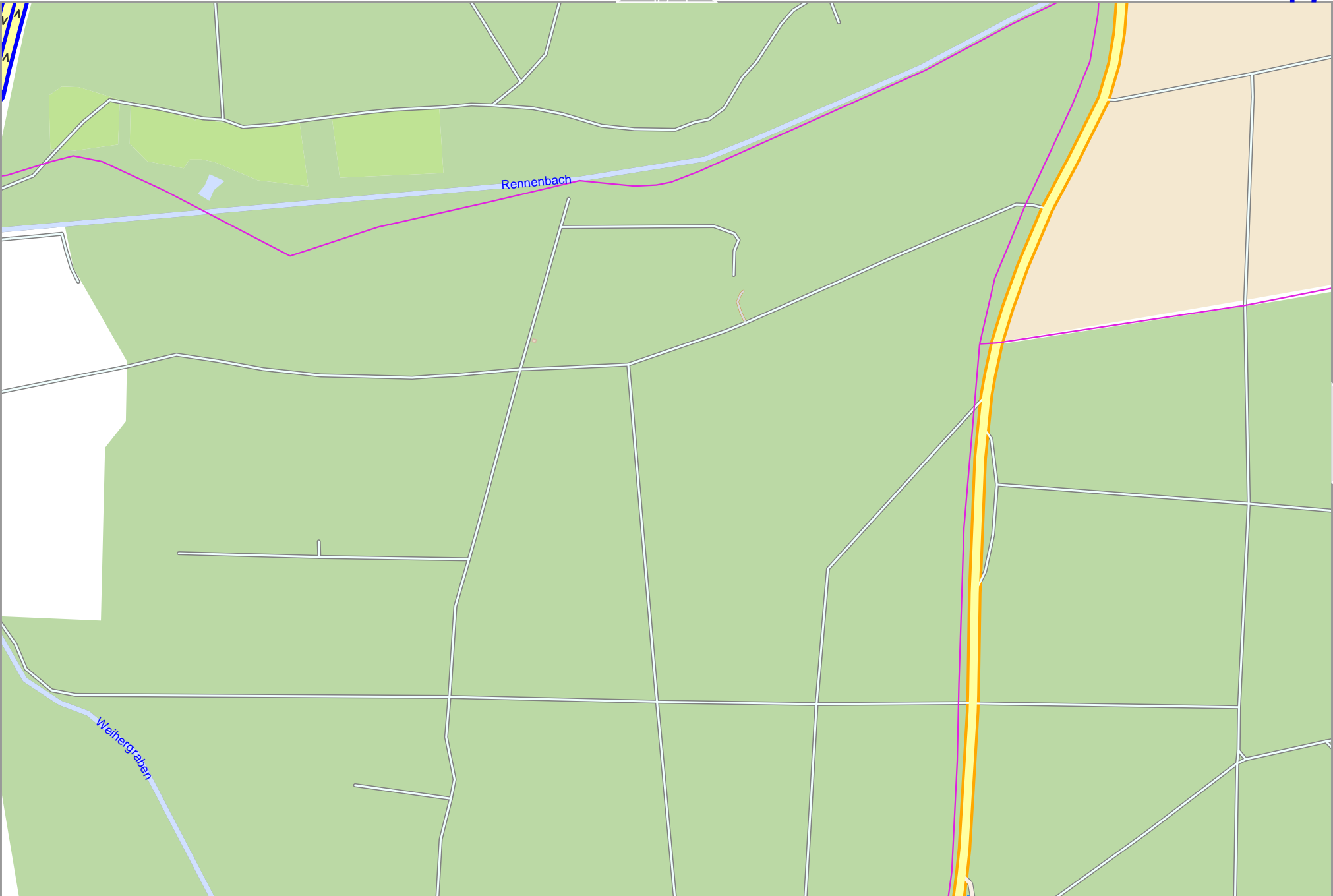
Map data © OpenStreetMap contributors

lon 9.94345 lat 48.31408

pdfmap_20260517_202747_Map_9.96876_48.3174_691.pdf

lon 9.92545 lat 48.30598 [nom. scale = 1 / 5000]

0 100 m 500 m



Map

13

18

Map data © OpenStreetMap contributors

lon 9.96078 lat 48.31408

17

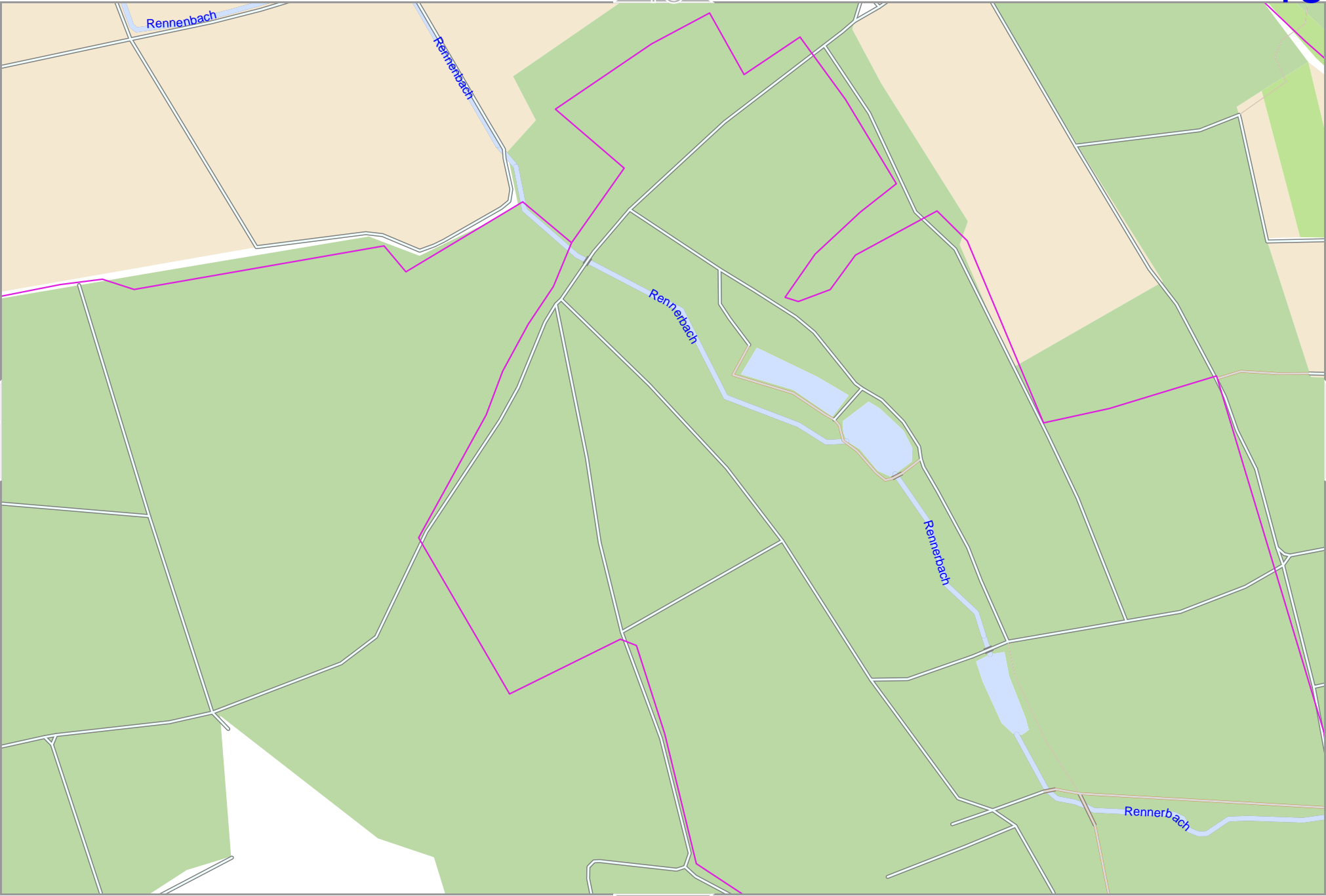
19

lon 9.94278 lat 48.30598 [nom. scale = 1 / 5000]

pdfmap_20260517_202747_Map_9.96876_48.3174_691.pdf

0 100 m 500 m

23



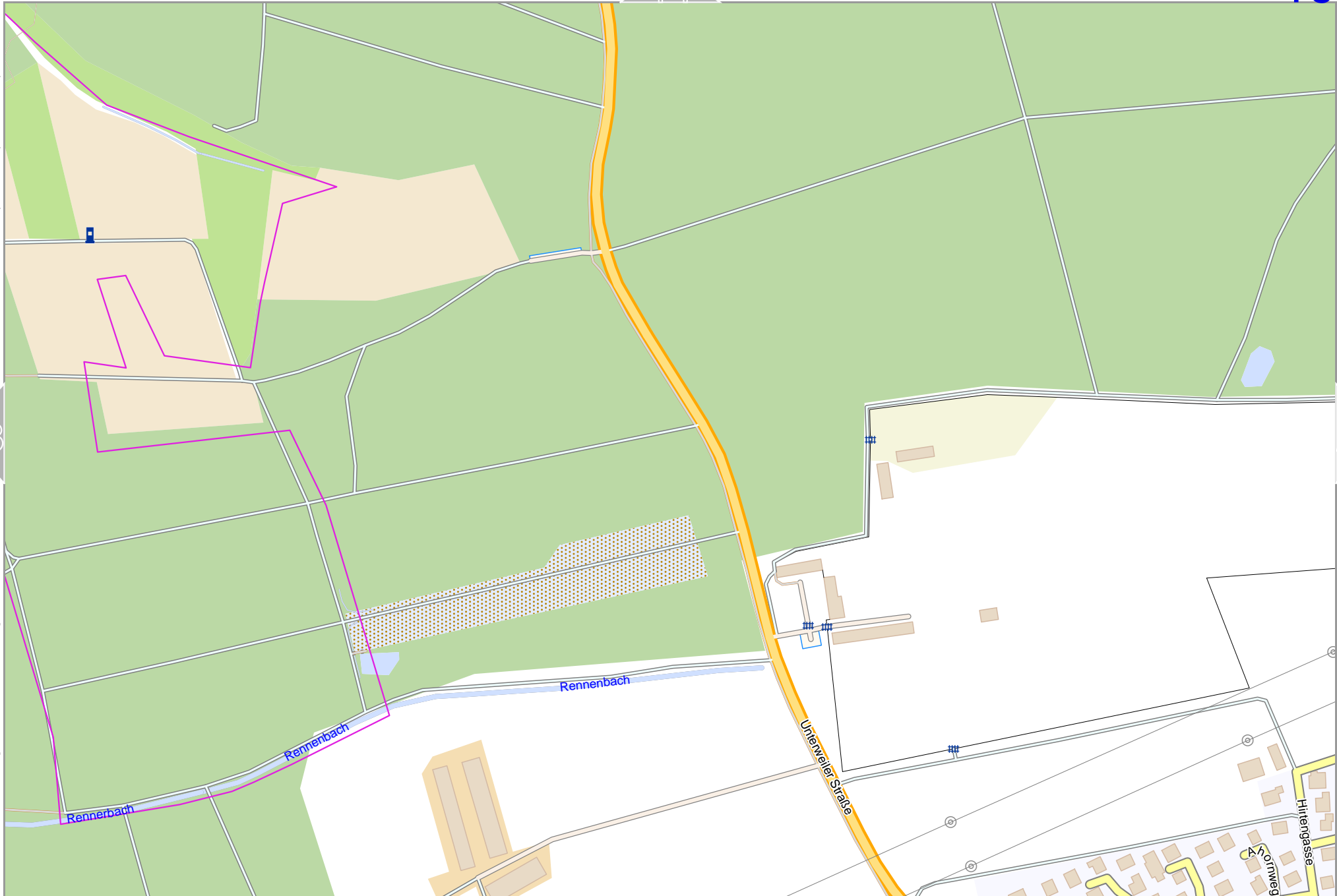
Map data © OpenStreetMap contributors

lon 9.97811 lat 48.31408

lon 9.96011 lat 48.30598 [nom. scale = 1 / 5000]

pdfmap_20260517_202747_Map_9.96876_48.3174_691.pdf

0 100 m 500 m



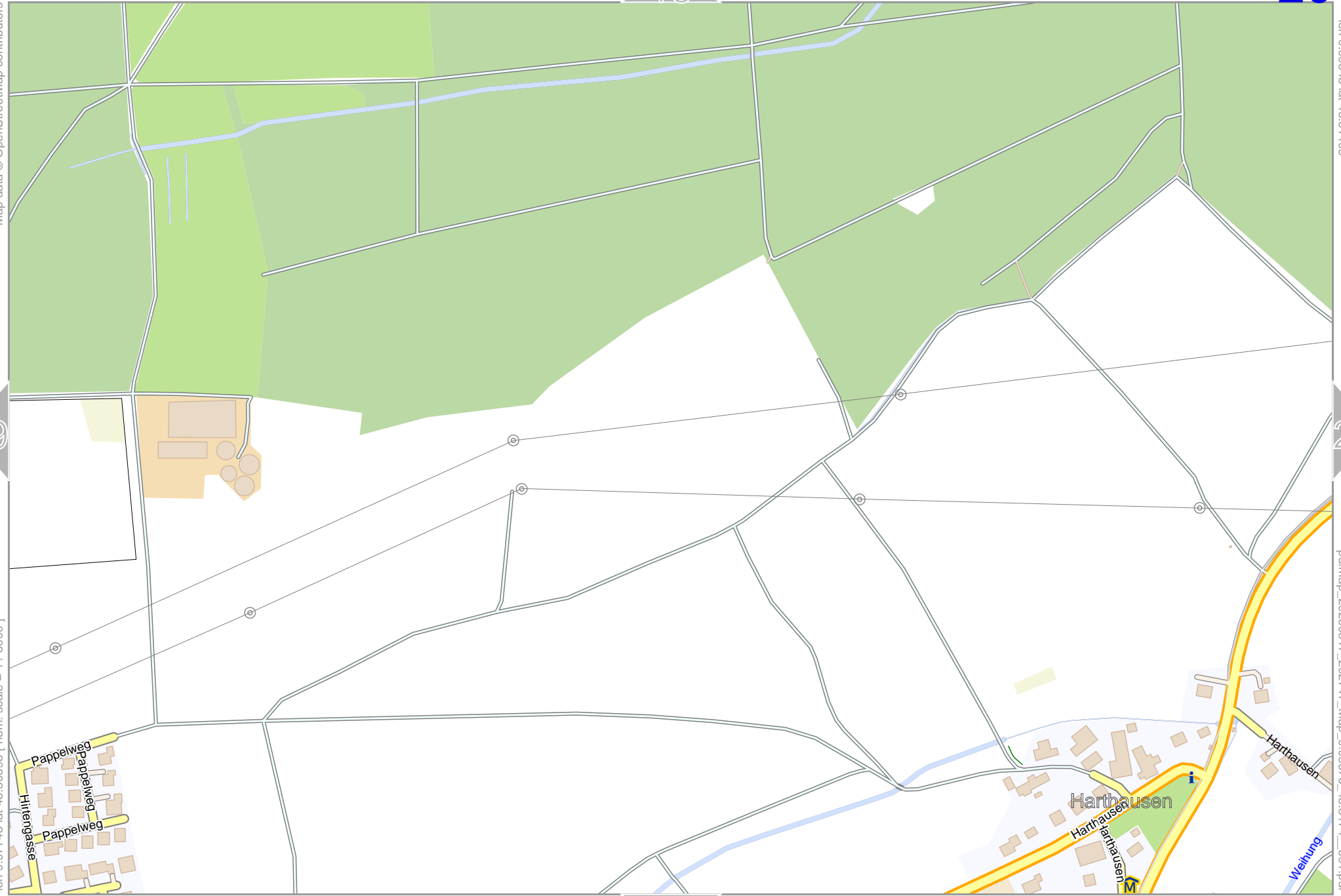
Map

Map data © OpenStreetMap contributors

lon 9.97743 lat 48.30598 [nom. scale = 1 / 5000]

lon 9.99543 lat 48.31408

pdfmap_20260517_202747_Map_9.96876_48.3174_691.pdf



Pappelweg
 Pappelweg
 Pappelweg
 Hiltengasse

Harthausen

Harthausen

Harthausen

Harthausen

Weihung

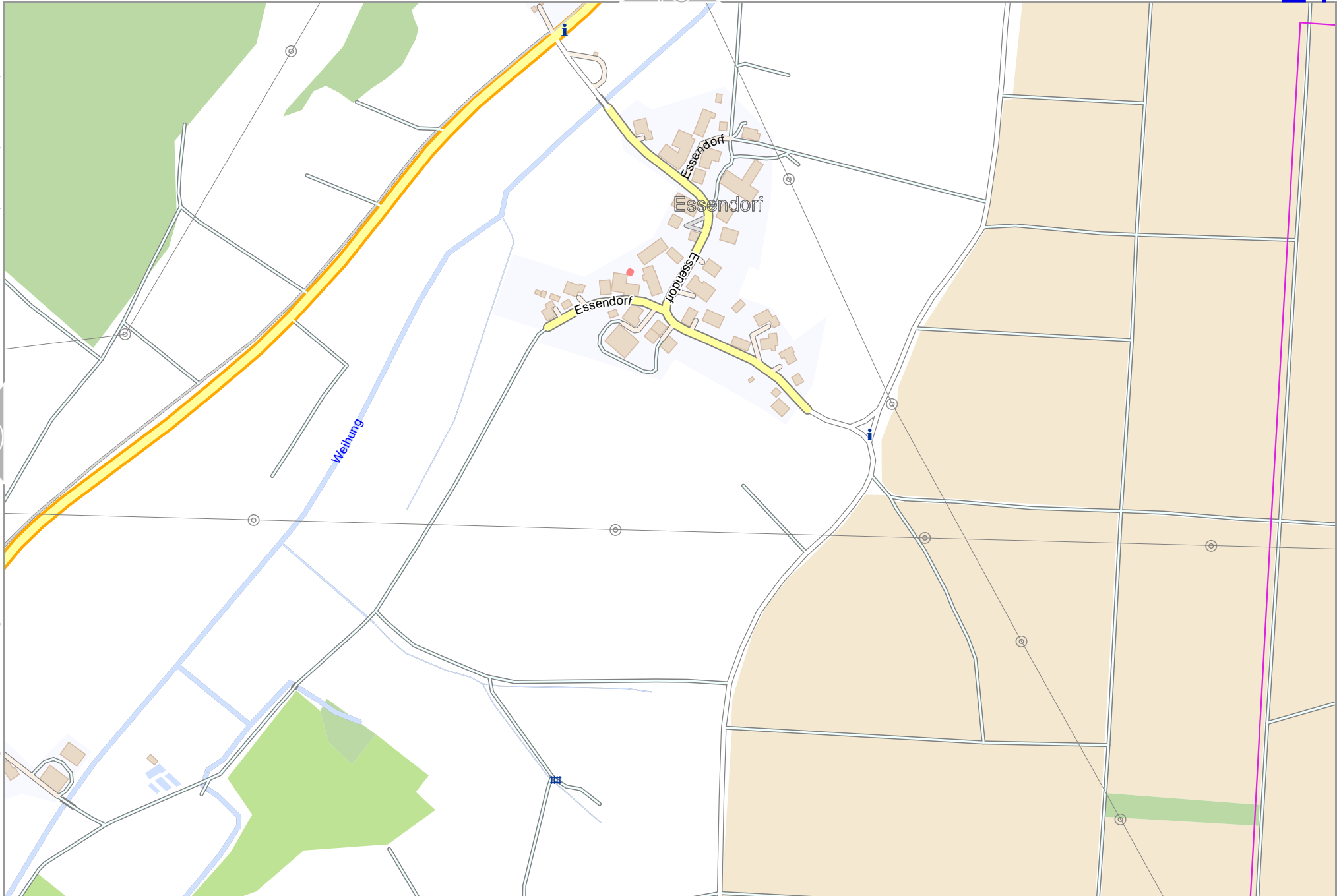
Map

Map data © OpenStreetMap contributors

lon 9.99476 lat 48.30598 [nom. scale = 1 / 5000]

lon 10.01276 lat 48.31408

pdfmap_20260517_202747_Map_9.96876_48.3174_691.pdf



20

0 100 m 500 m

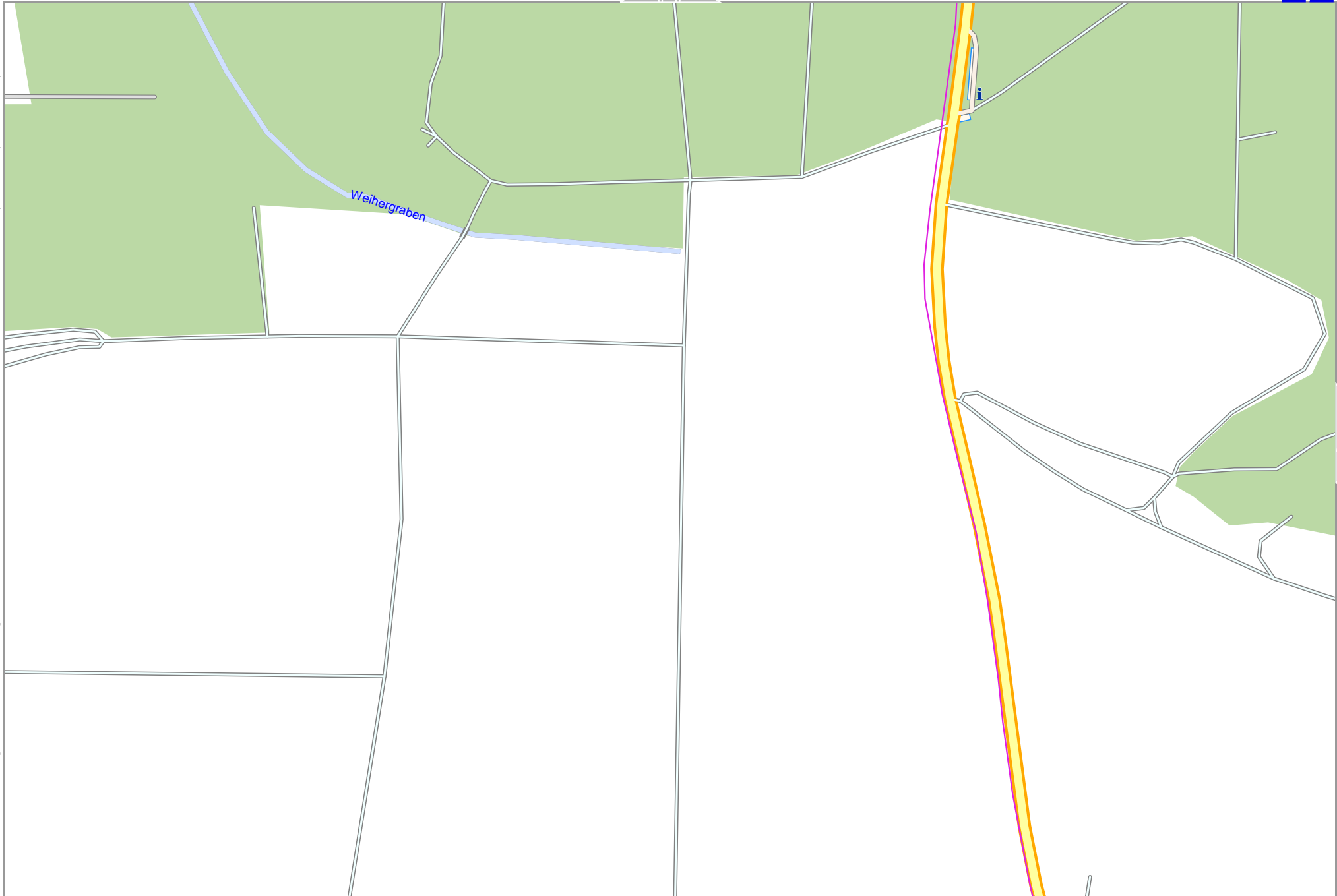
Map

Map data © OpenStreetMap contributors

lon 9.92545 lat 48.29834 [nom. scale = 1 / 5000]

lon 9.94345 lat 48.30643

pdfmap_20260517_202747_Map_9.96876_48.3174_691.pdf



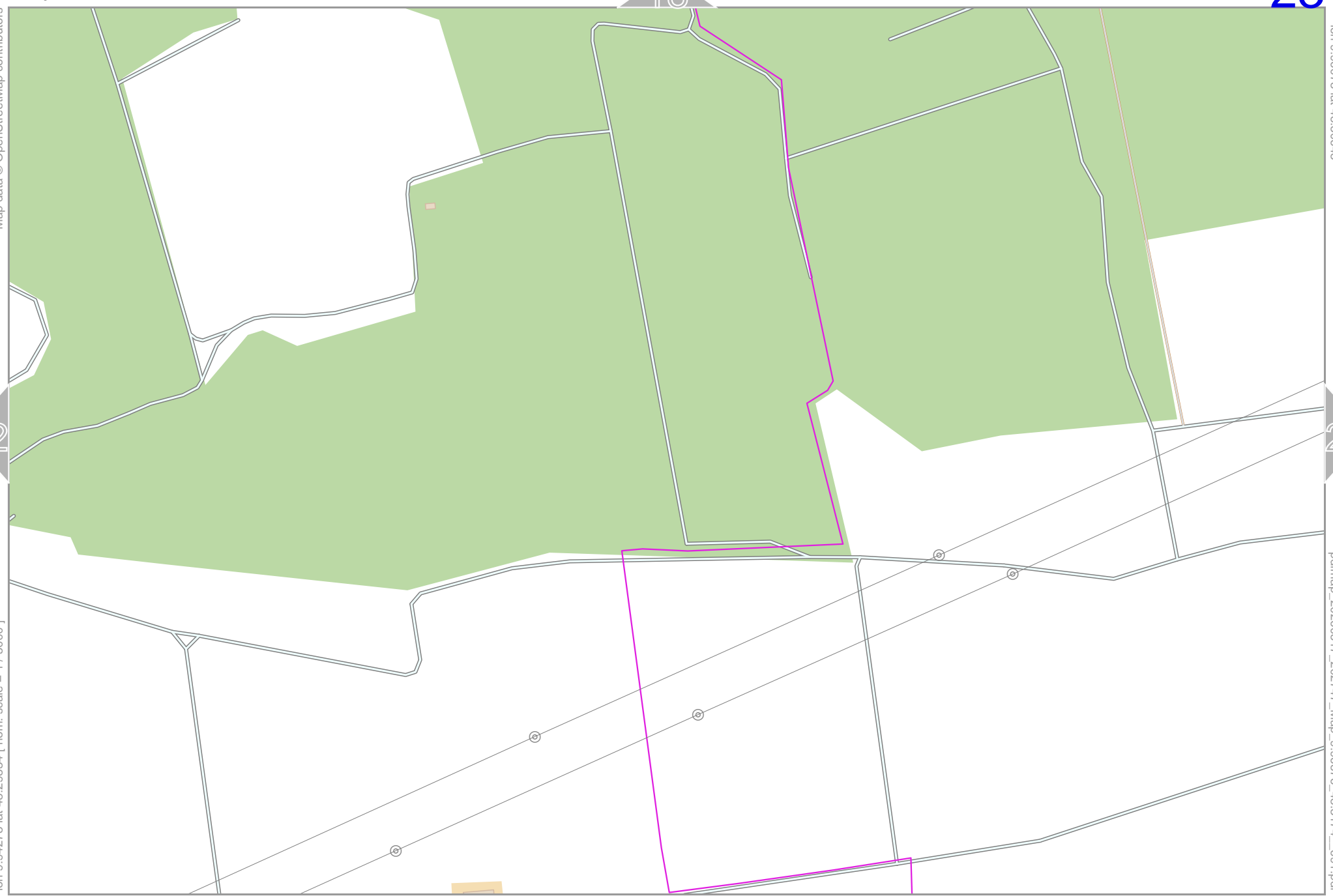
Map data © OpenStreetMap contributors

lon 9.96078 lat 48.30643

lon 9.94278 lat 48.29834 [nom. scale = 1 / 5000]

pdfmap_20260517_202747_Map_9.96876_48.3174_691.pdf

0 100 m 500 m



Map data © OpenStreetMap contributors

lon 9.97811 lat 48.30643

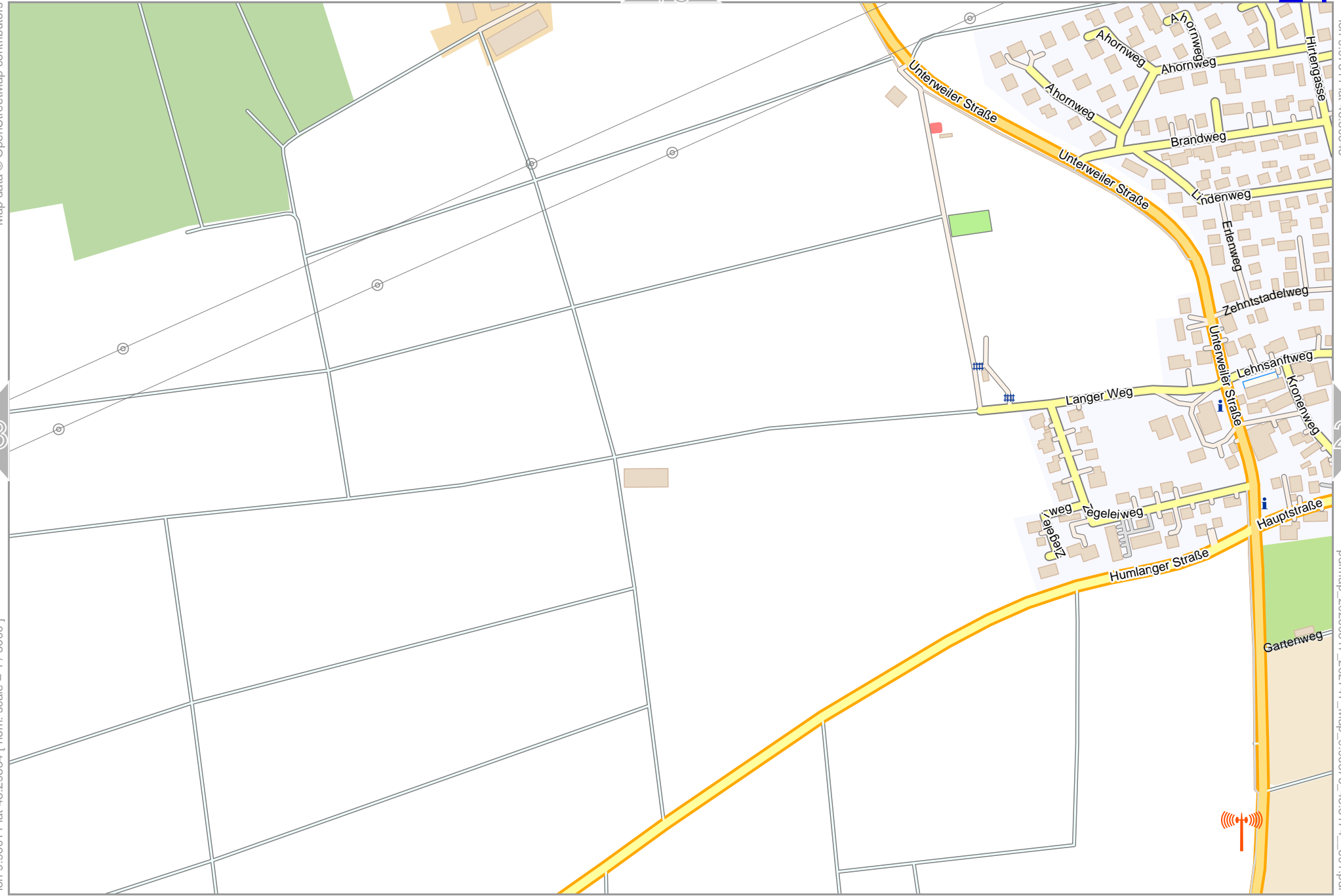
pdfmap_20260517_202747_Map_9.96876_48.3174_691.pdf

lon 9.96011 lat 48.29834 [nom. scale = 1 / 5000]

0 100 m 500 m

23

25



Map data © OpenStreetMap contributors

lon 9.99543 lat 48.30643

lon 9.97743 lat 48.29834 [nom. scale = 1 / 5000]

pdfmap_20260517_202747_Map_9.96876_48.3174_691.pdf



0 100 m 500 m

Map

Map data © OpenStreetMap contributors

lon 9.99476 lat 48.29834 [nom. scale = 1 / 5000]

lon 10.01276 lat 48.30643

pdfmap_20260517_202747_Map_9.96876_48.3174_691.pdf

