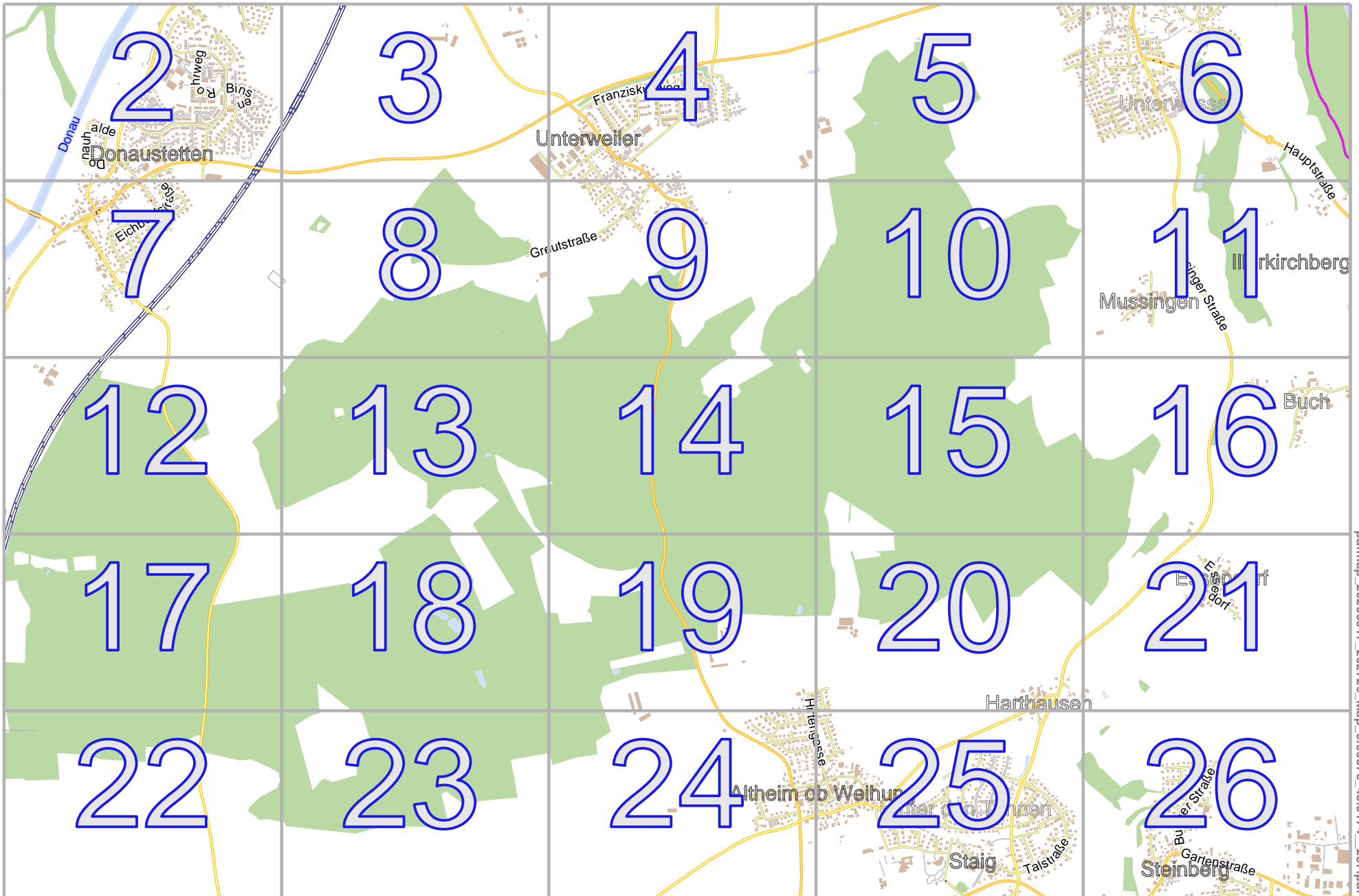


# Map

lon 10.01276 lat 48.33701

Map data © OpenStreetMap contributors



lon 9.92545 lat 48.29834  
[ nom. scale = 1 / 25000 ]

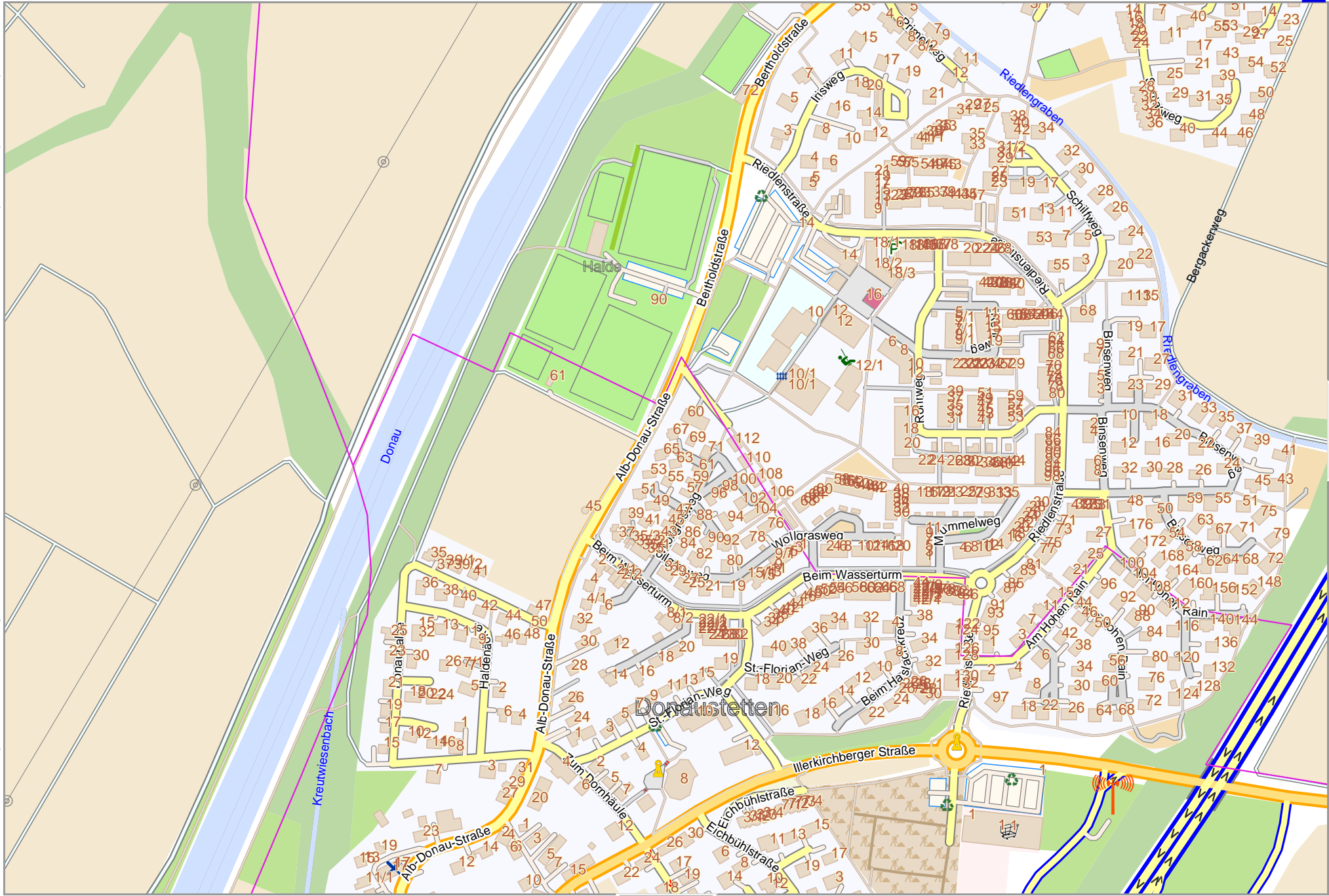
Map

Map data © OpenStreetMap contributors

lon 9.92545 lat 48.32891 [nom. scale = 1 / 5000]

lon 9.94345 lat 48.33701

pdfmap\_20260517\_202726\_Map\_9.96876\_48.3174\_257.pdf



0 100 m 500 m

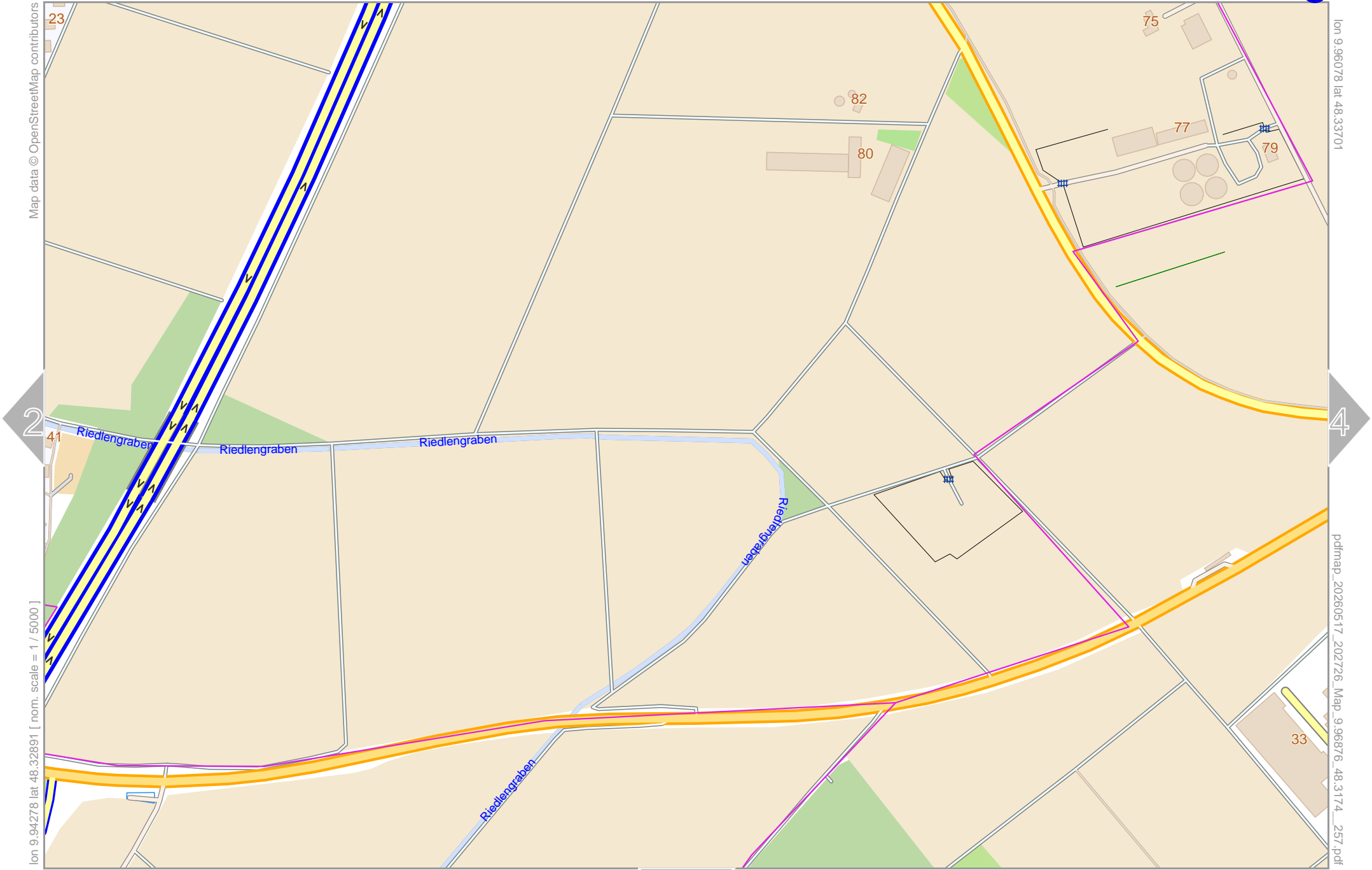
Map

Map data © OpenStreetMap contributors

lon 9.96078 lat 48.33701

lon 9.94278 lat 48.32891 [ nom. scale = 1 / 5000 ]

pdfmap\_20260517\_202726\_Map\_9.96876\_48.3174\_257.pdf



0 100 m 500 m

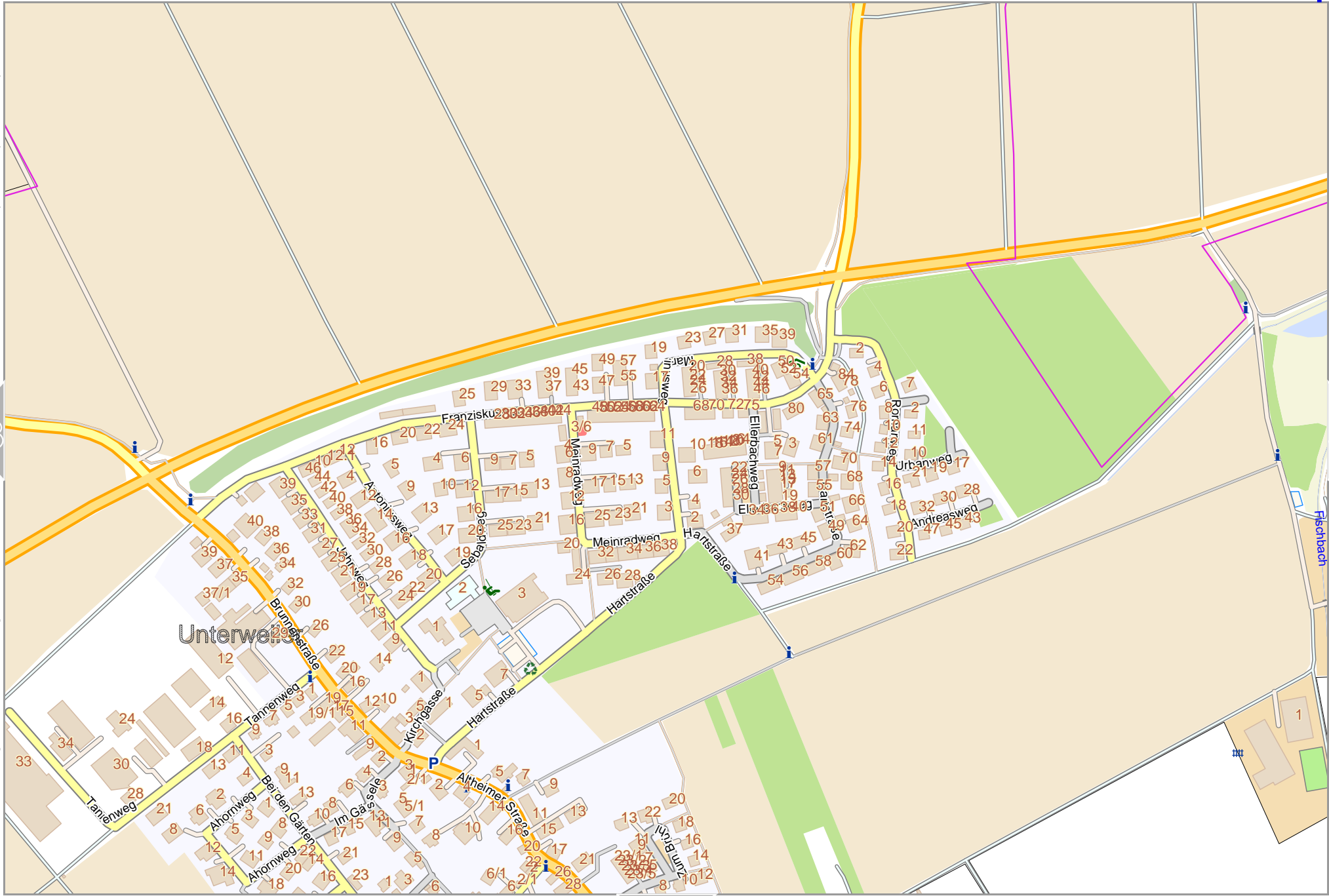
Map

Map data © OpenStreetMap contributors

lon 9.97811 lat 48.33701

lon 9.96011 lat 48.32891 [norm. scale = 1 / 50000]

polmap\_20260517\_202726\_Map\_9.96876\_48.3174\_257.pdf



0 100 m 500 m

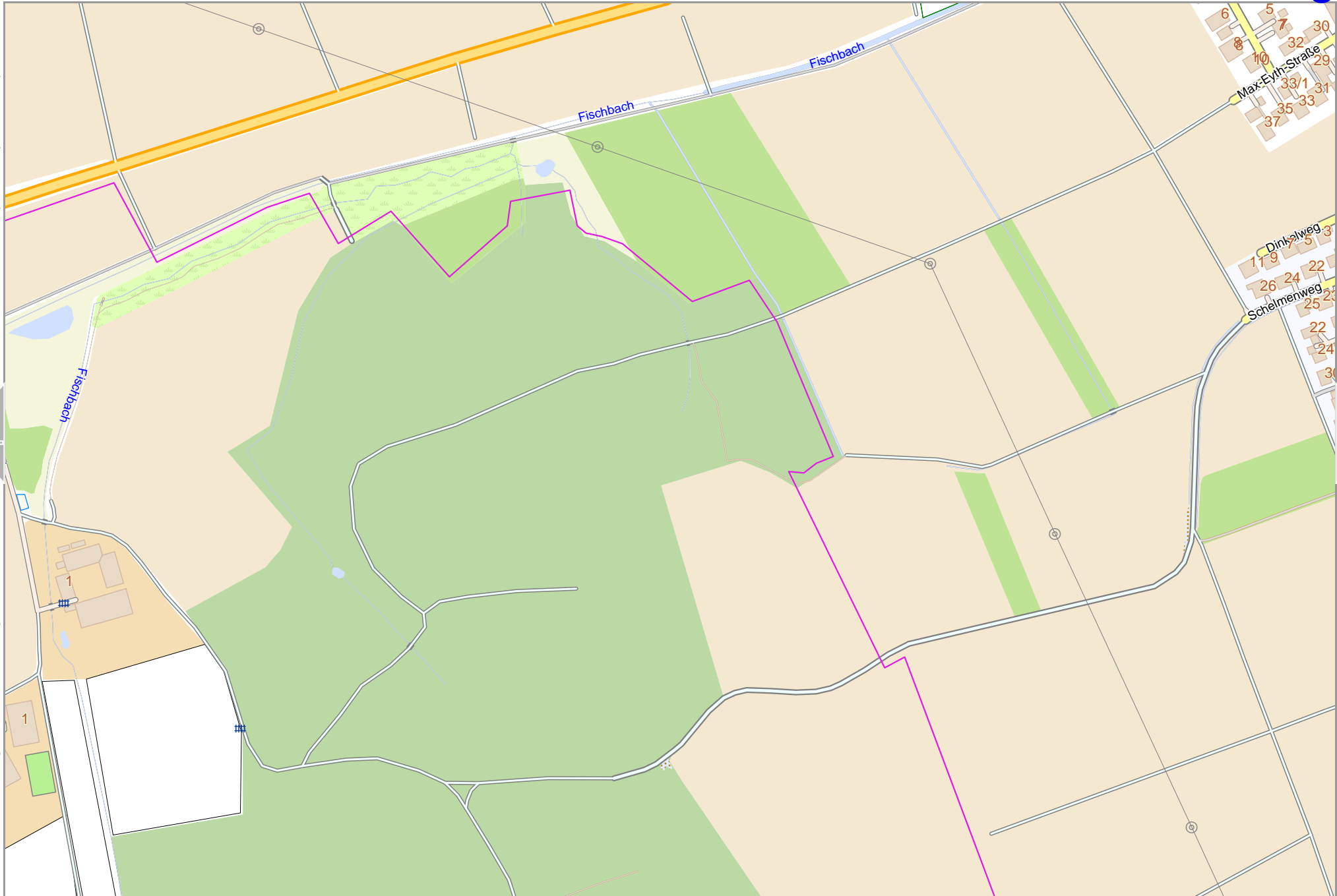
Map

Map data © OpenStreetMap contributors

lon 9.97743 lat 48.32891 [ norm. scale = 1 / 5000 ]

lon 9.99543 lat 48.33701

pdfmap\_20260517\_202726\_Map\_9.96876\_48.3174\_257.pdf



4

6

10

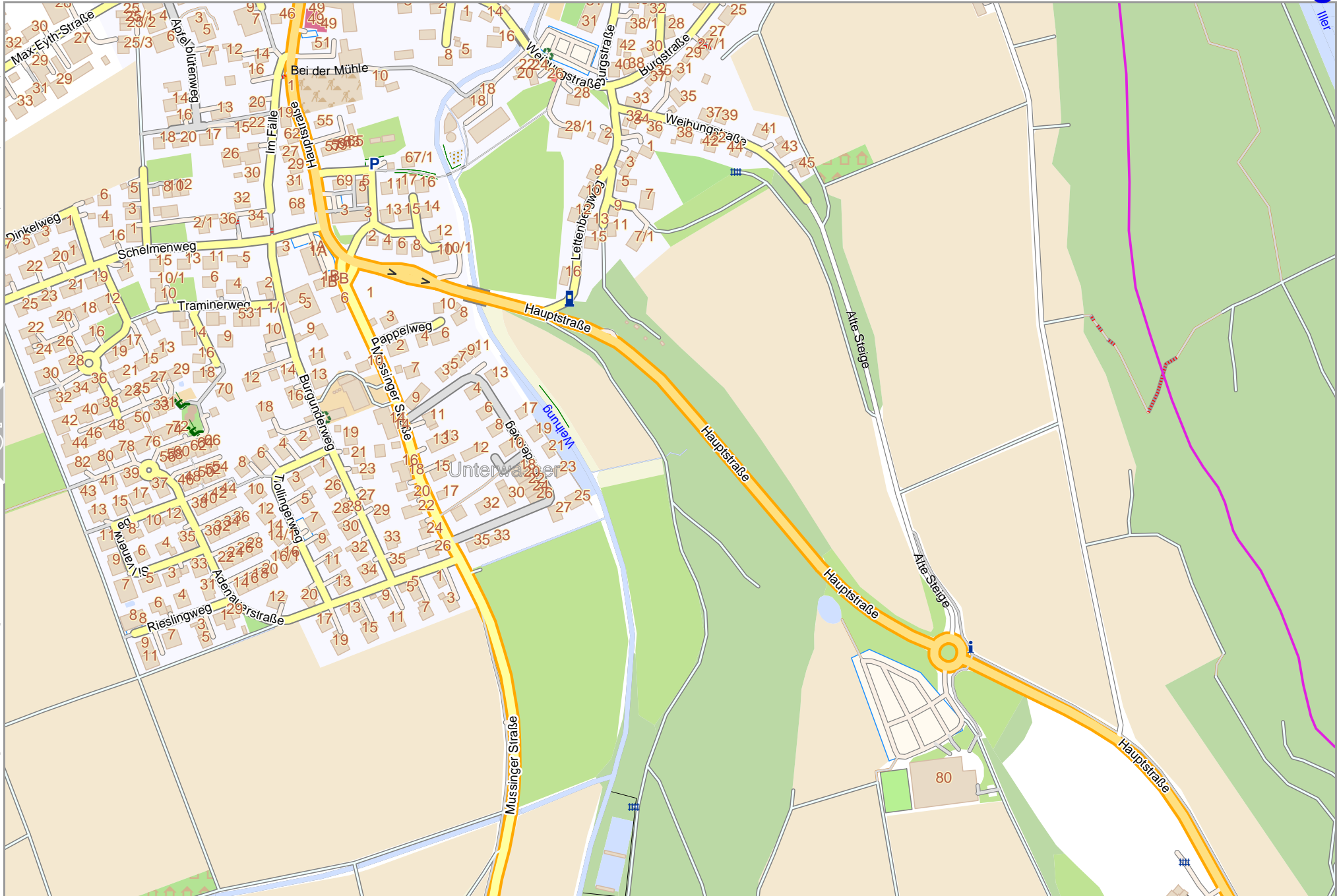
# Map

Map data © OpenStreetMap contributors

lon 9.99476 lat 48.32891 [ nom. scale = 1 / 5000 ]

lon 10.01276 lat 48.33701

pdfmap\_20260517\_202726\_Map\_9.99476\_48.3174\_257.pdf



# Map

Map data © OpenStreetMap contributors

lon 9.92545 lat 48.32127 [ nom. scale = 1 / 5000 ]

lon 9.94345 lat 48.32936

pdfmap\_20260517\_202726\_Map\_9.96876\_48.3174\_257.pdf



0 100 m 500 m

Map



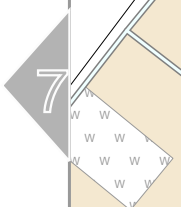
Map data © OpenStreetMap contributors

lon 9.94278 lat 48.32127 [ nom. scale = 1 / 5000 ]

lon 9.96078 lat 48.32936

pdfmap\_20260517\_202726\_Map\_9.96876\_48.3174\_257.pdf

0 100 m 500 m



3

8

7

13

Map

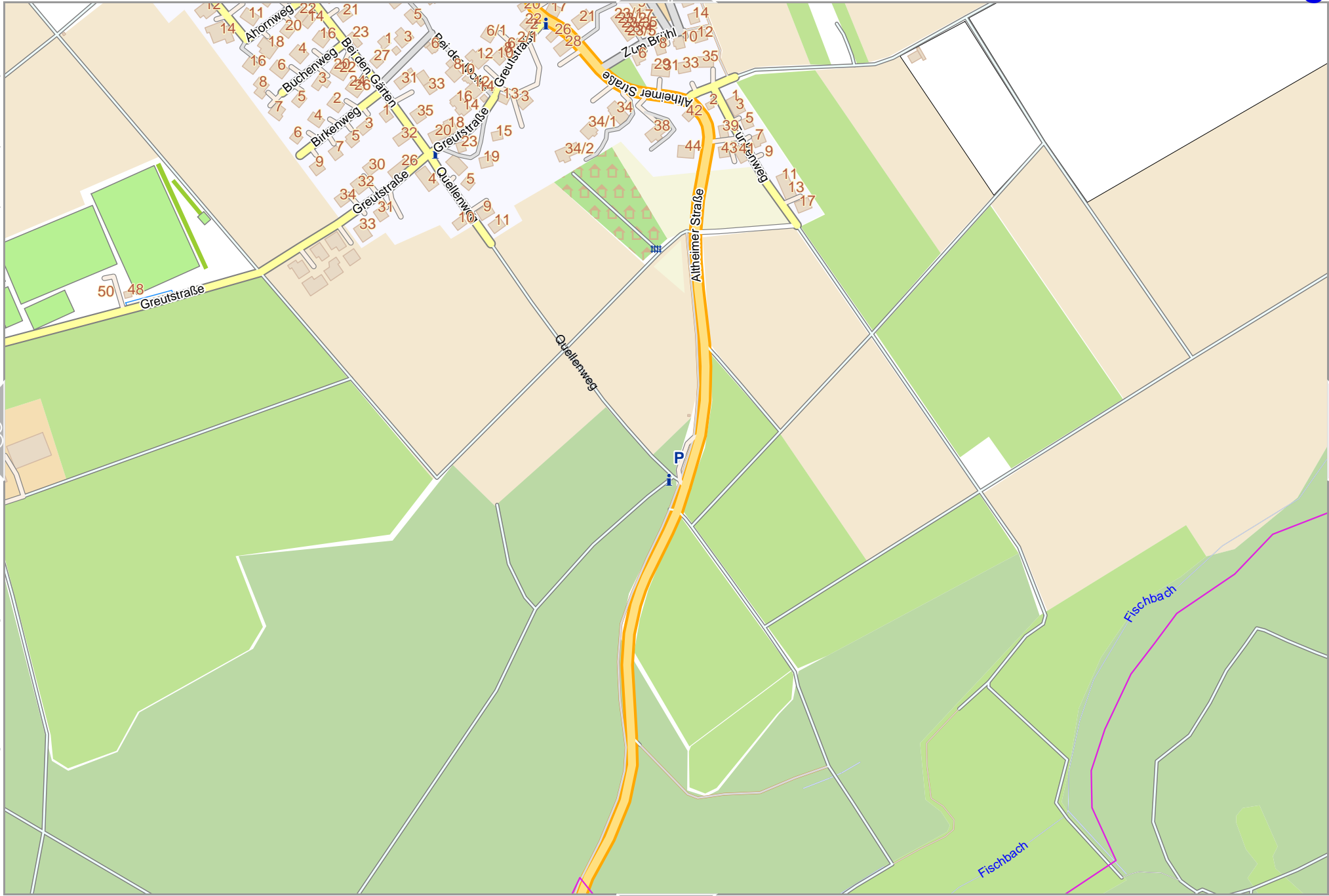
Map data © OpenStreetMap contributors

lon 9.97811 lat 48.32936

pdfmap\_20260517\_202726\_Map\_9.96876\_48.3174\_257.pdf

lon 9.96011 lat 48.32127 [ nom. scale = 1 / 5000 ]

0 100 m 500 m



Map

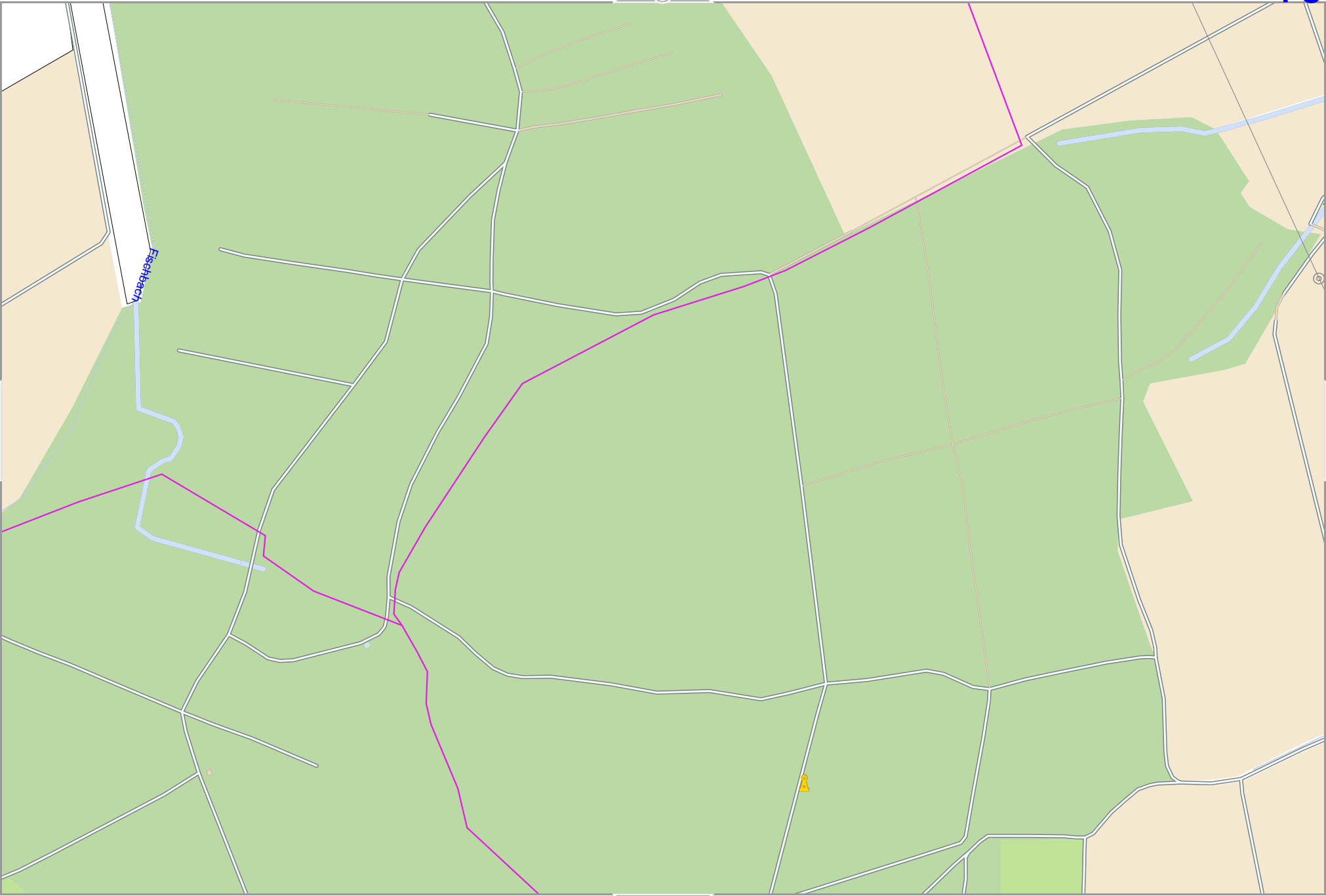
Map data © OpenStreetMap contributors

lon 9.97743 lat 48.32127 [ nom. scale = 1 / 5000 ]

lon 9.99543 lat 48.32936

pdfmap\_20260517\_202726\_Map\_9.96876\_48.3174\_257.pdf

0 100 m 500 m



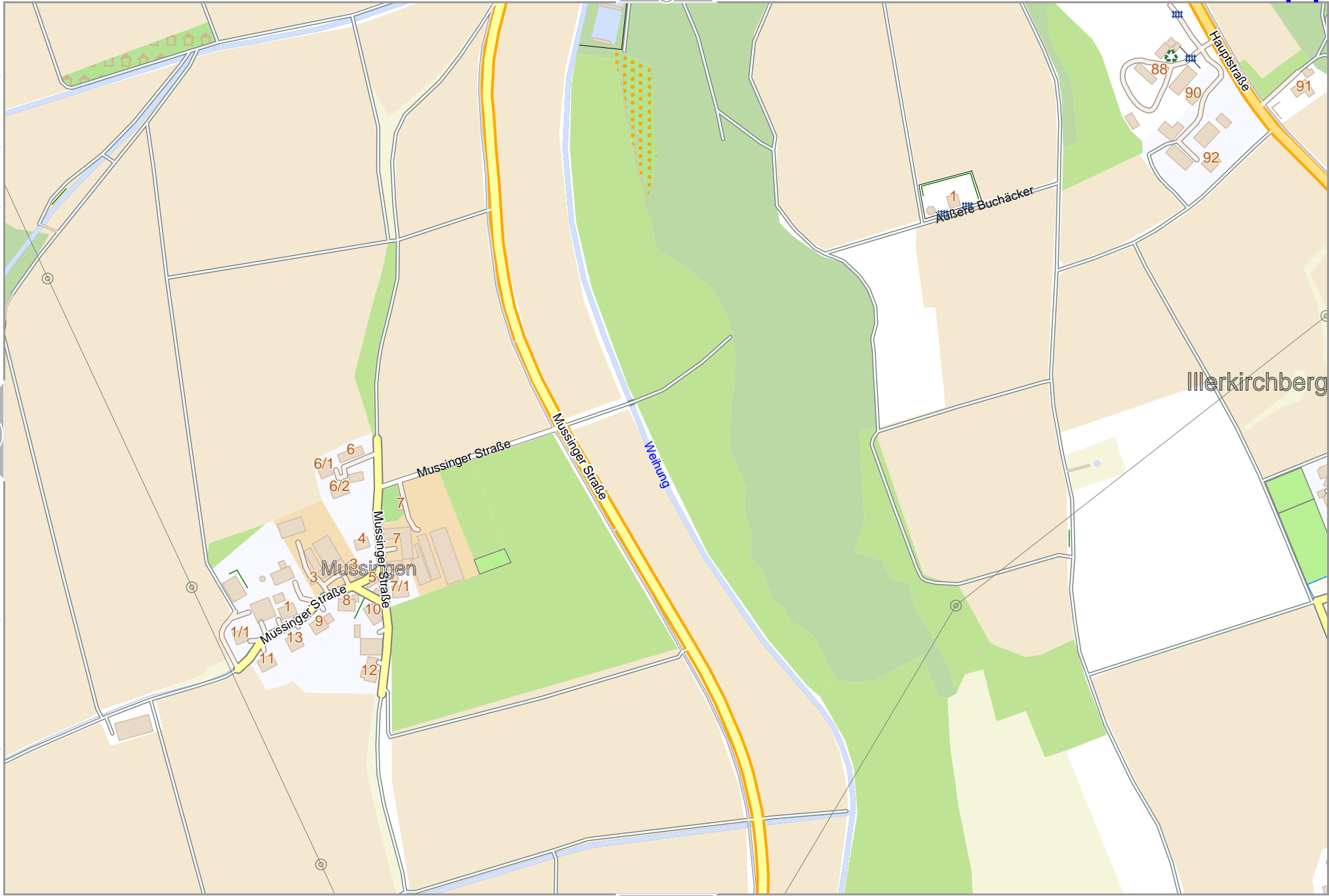
Map

Map data © OpenStreetMap contributors

lon 10.01276 lat 48.32936

pdfmap\_20260517\_202726\_Map\_9.96876\_48.3174\_257.pdf

lon 9.99476 lat 48.32127 [ nom. scale = 1 / 5000 ]





Schleifweg

P

Rennenbach

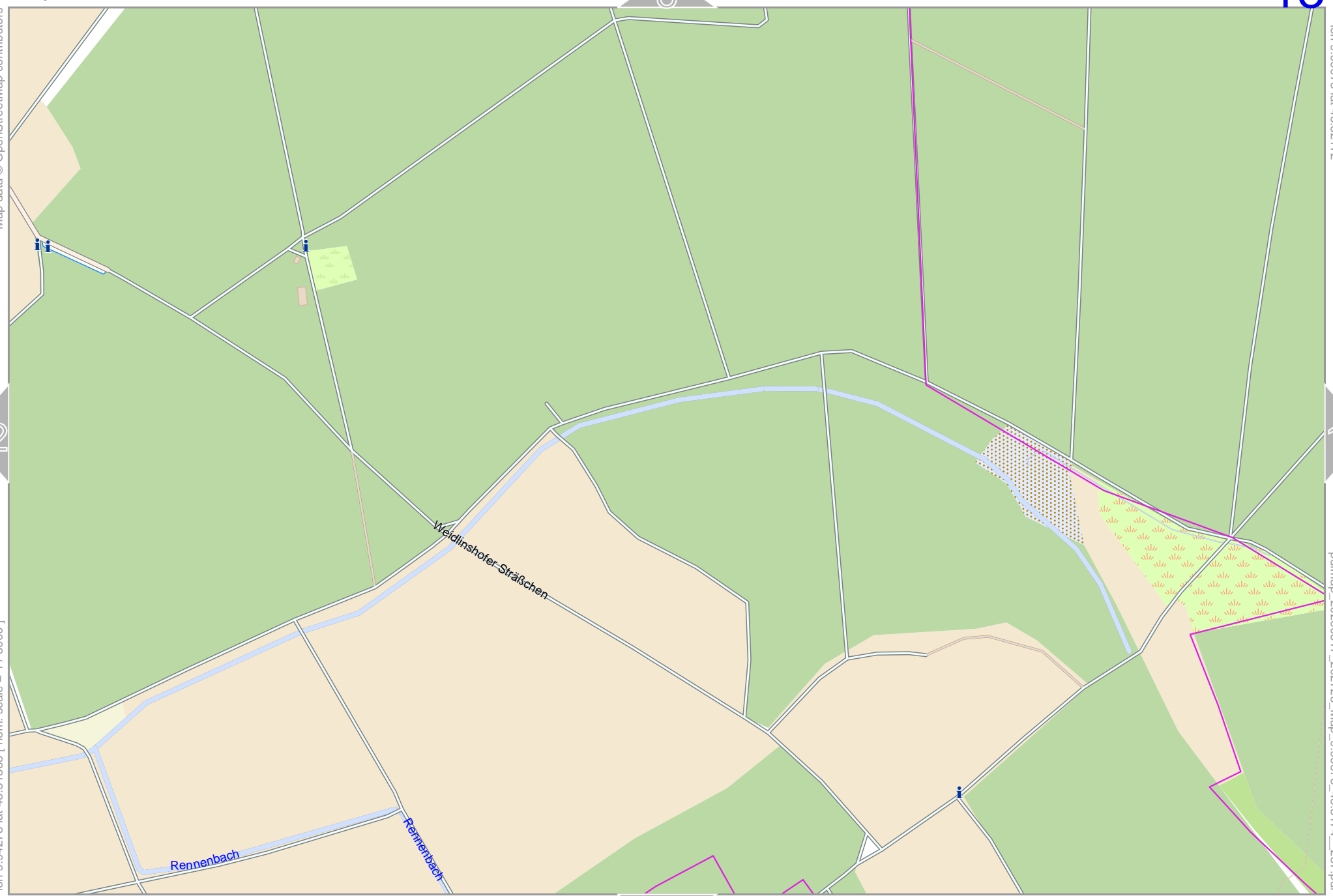
Map data © OpenStreetMap contributors

lon 9.96078 lat 48.32172

lon 9.94278 lat 48.31363 [ nom. scale = 1 / 5000 ]

polmap\_20260517\_202726\_Map\_9.96876\_48.3174\_257.pdf

0 100 m 500 m



Map data © OpenStreetMap contributors

lon 9.97811 lat 48.32172

pdfmap\_20260517\_202726\_Map\_9.96876\_48.3174\_257.pdf

lon 9.96011 lat 48.31363 [ nom. scale = 1 / 5000 ]

0 100 m 500 m



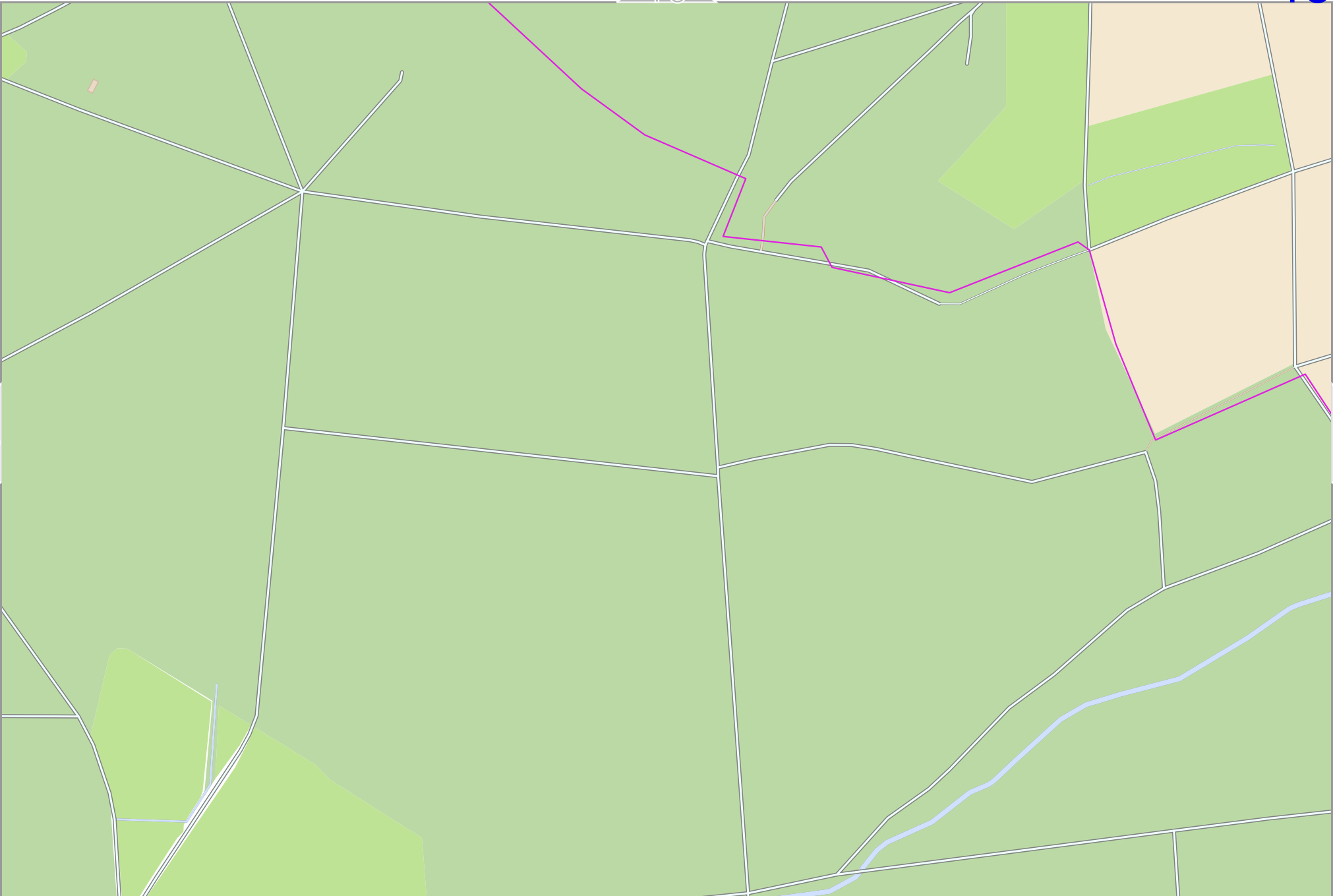
Map data © OpenStreetMap contributors

lon 9.99543 lat 48.32172

pdfmap\_20260517\_202726\_Map\_9.96876\_48.3174\_257.pdf

lon 9.97743 lat 48.31363 [ nom. scale = 1 / 5000 ]

0 100 m 500 m



Map

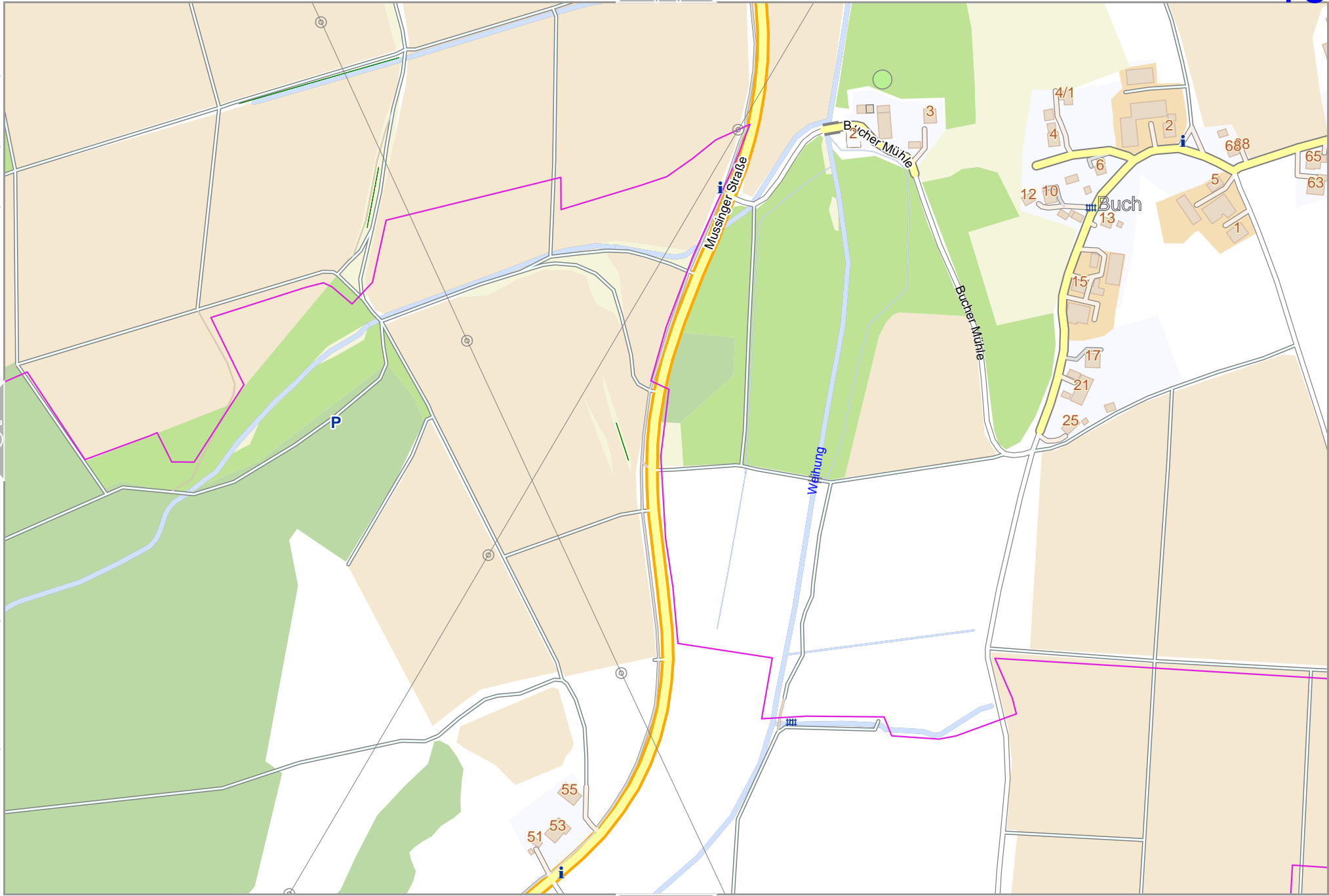
Map data © OpenStreetMap contributors

lon 10.01276 lat 48.32172

pdfmap\_20260517\_202726\_Map\_9.96876\_48.3174\_257.pdf

lon 9.99476 lat 48.31363 [ nom. scale = 1 / 5000 ]

15



21

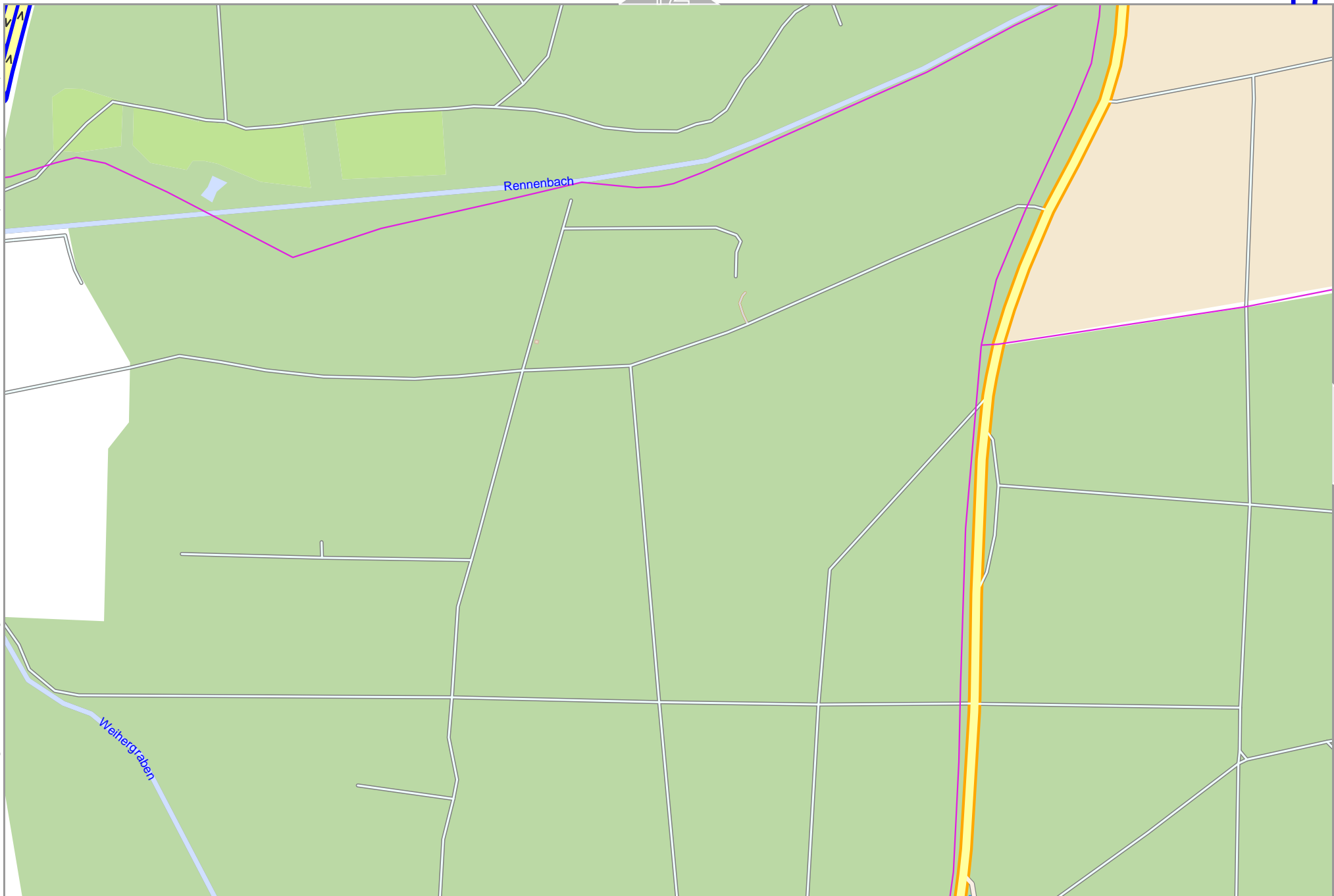
Map

Map data © OpenStreetMap contributors

lon 9.92545 lat 48.30598 [ nom. scale = 1 / 5000 ]

lon 9.94345 lat 48.31408

pdfmap\_20260517\_202726\_Map\_9.96876\_48.3174\_257.pdf



0 100 m 500 m

Map

13

18

Map data © OpenStreetMap contributors

lon 9.96078 lat 48.31408

Rennerbach

Rennerbach

Rennerbach

Rennerbach

Rennerbach

19

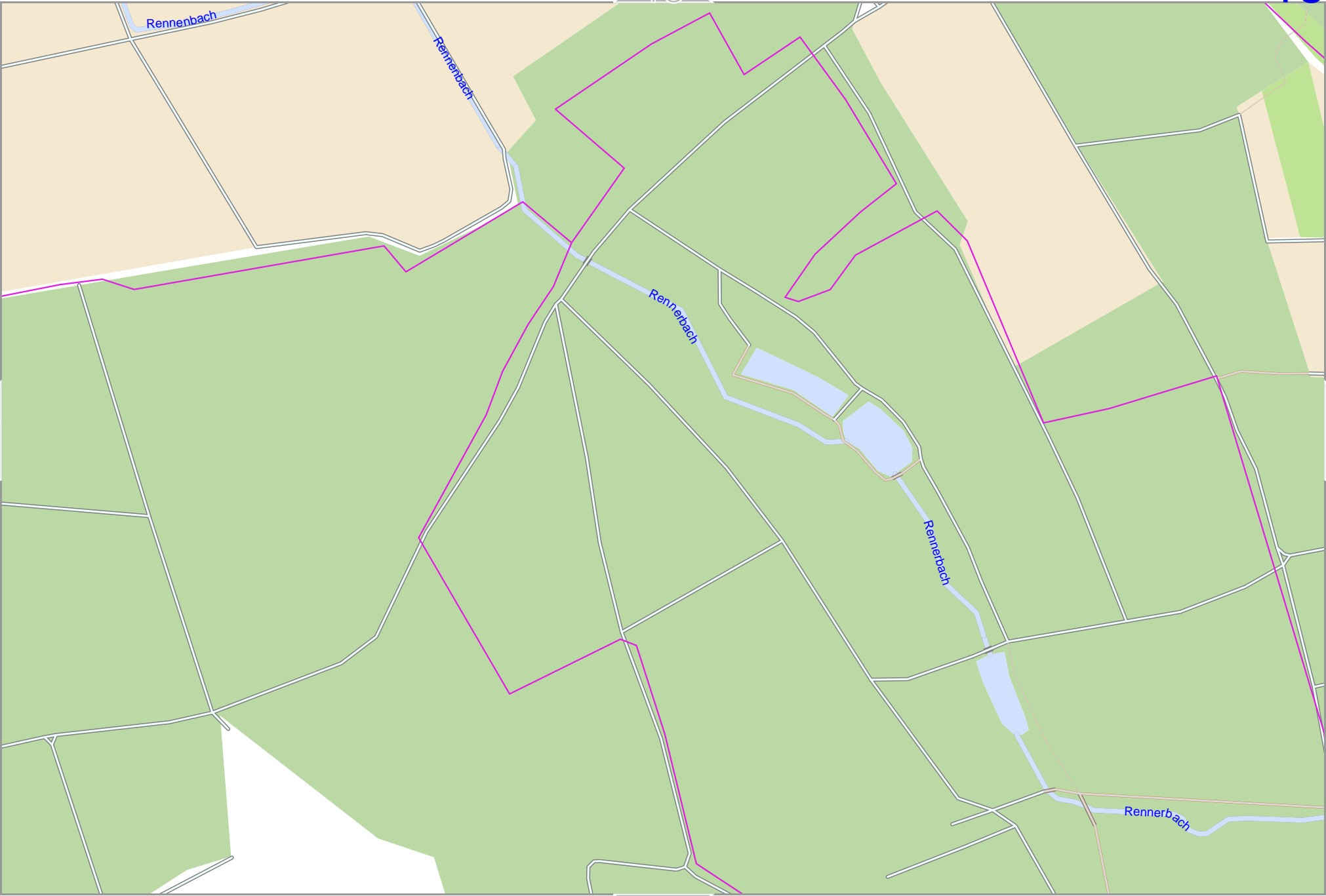
polmap\_20260517\_202726\_Map\_9.96876\_48.3174\_257.pdf

lon 9.94278 lat 48.30598 [ nom. scale = 1 / 5000 ]

0 100 m 500 m

23

17



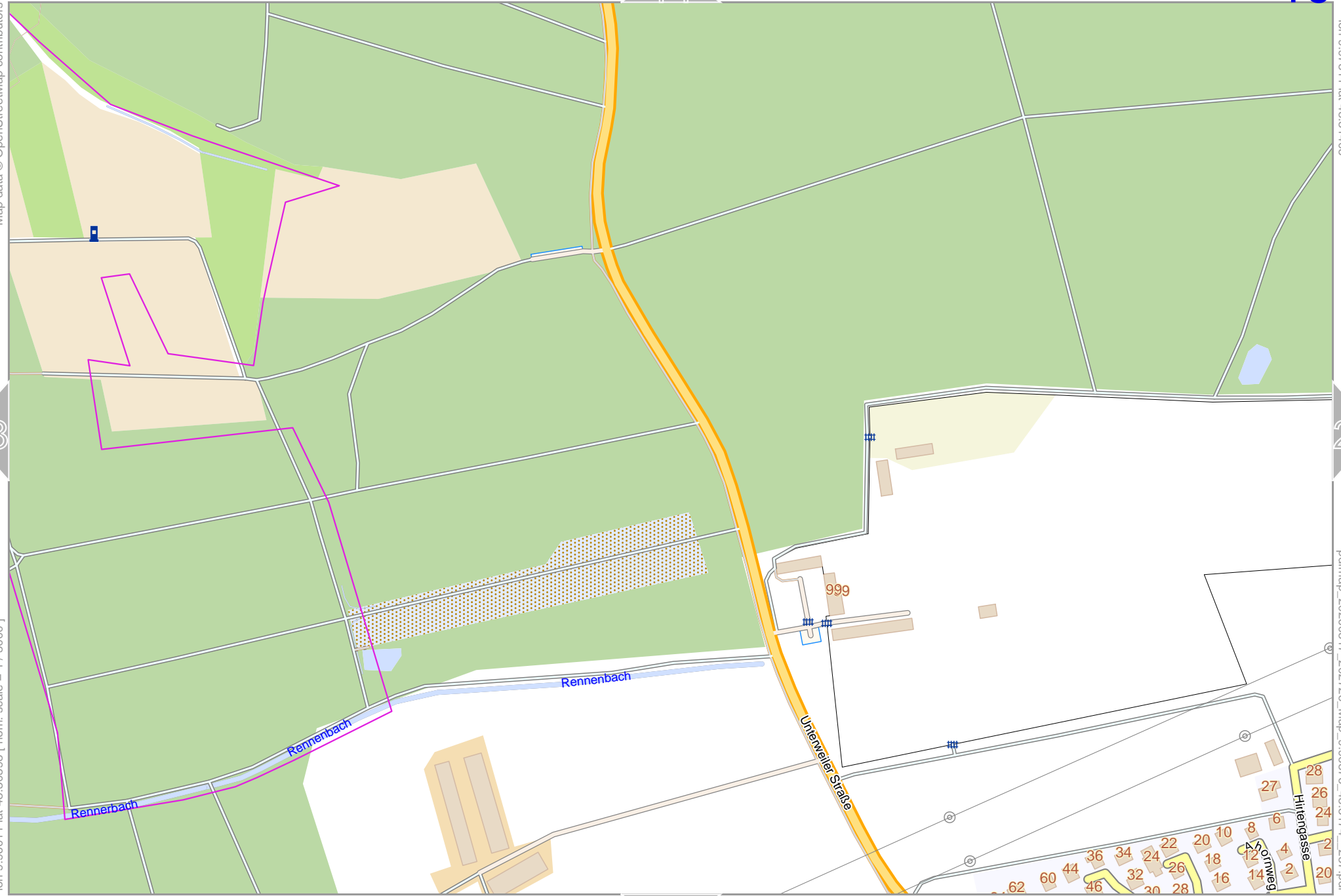
Map data © OpenStreetMap contributors

lon 9.97811 lat 48.31408

lon 9.96011 lat 48.30598 [ nom. scale = 1 / 5000 ]

pdfmap\_20260517\_202726\_Map\_9.96876\_48.3174\_257.pdf

0 100 m 500 m



Map data © OpenStreetMap contributors

lon 9.99543 lat 48.31408

pdfmap\_20260517\_202726\_Map\_9.96876\_48.3174\_257.pdf

lon 9.97743 lat 48.30598 [norm. scale = 1 / 5000]



0 100 m 500 m

Pappelweg 16  
 Pappelweg 14  
 Pappelweg 12  
 Pappelweg 10  
 Hiltingasse 2  
 Hiltingasse 4  
 Hiltingasse 6  
 Hiltingasse 8  
 Hiltingasse 10  
 Hiltingasse 12  
 Hiltingasse 14  
 Hiltingasse 16  
 Hiltingasse 18  
 Hiltingasse 20  
 Hiltingasse 22  
 Hiltingasse 24  
 Hiltingasse 26  
 Hiltingasse 28

Harthausen 1  
 Harthausen 2  
 Harthausen 3  
 Harthausen 4  
 Harthausen 5  
 Harthausen 6  
 Harthausen 7  
 Harthausen 8  
 Harthausen 9  
 Harthausen 10  
 Harthausen 11  
 Harthausen 12  
 Harthausen 13  
 Harthausen 14  
 Harthausen 15  
 Harthausen 16  
 Harthausen 17  
 Harthausen 18  
 Harthausen 19  
 Harthausen 20  
 Harthausen 21  
 Harthausen 22  
 Weihung

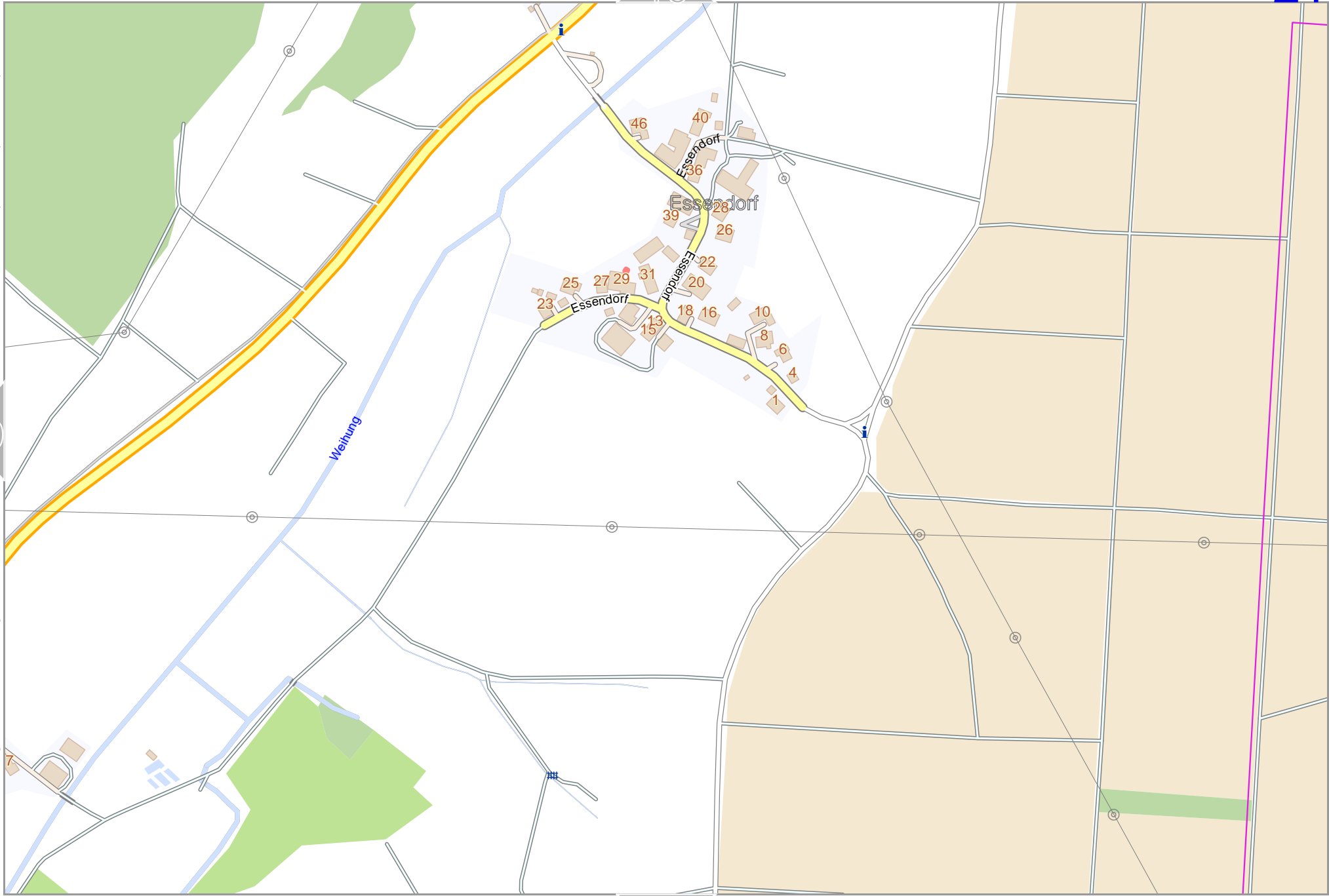
Map

Map data © OpenStreetMap contributors

lon 9.99476 lat 48.30598 [ nom. scale = 1 / 5000 ]

lon 10.01276 lat 48.31408

pdfmap\_20260517\_202726\_Map\_9.96876\_48.3174\_257.pdf



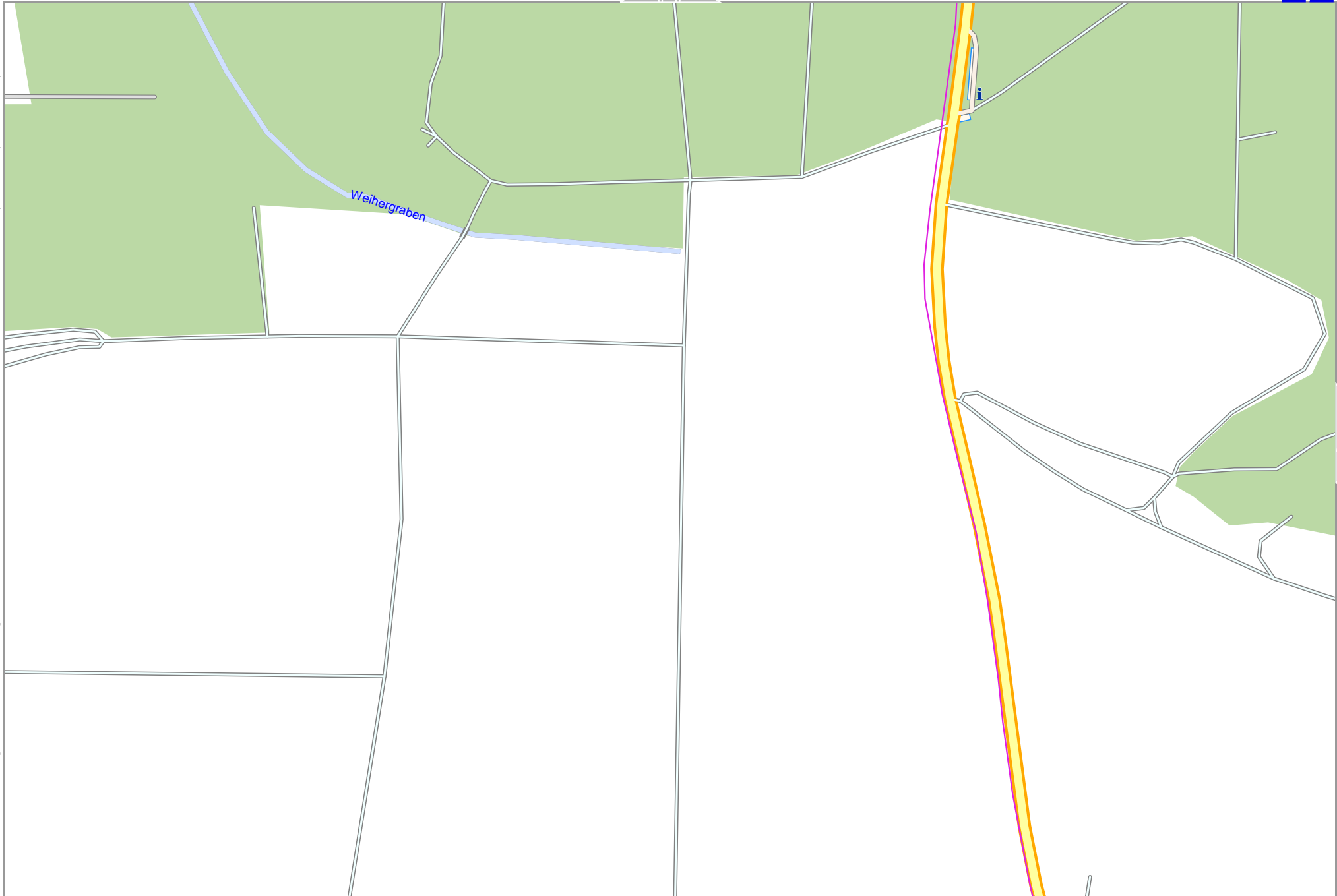
Map

Map data © OpenStreetMap contributors

lon 9.92545 lat 48.29834 [ nom. scale = 1 / 5000 ]

lon 9.94345 lat 48.30643

pdfmap\_20260517\_202726\_Map\_9.96876\_48.3174\_257.pdf



Map data © OpenStreetMap contributors

lon 9.96078 lat 48.30643

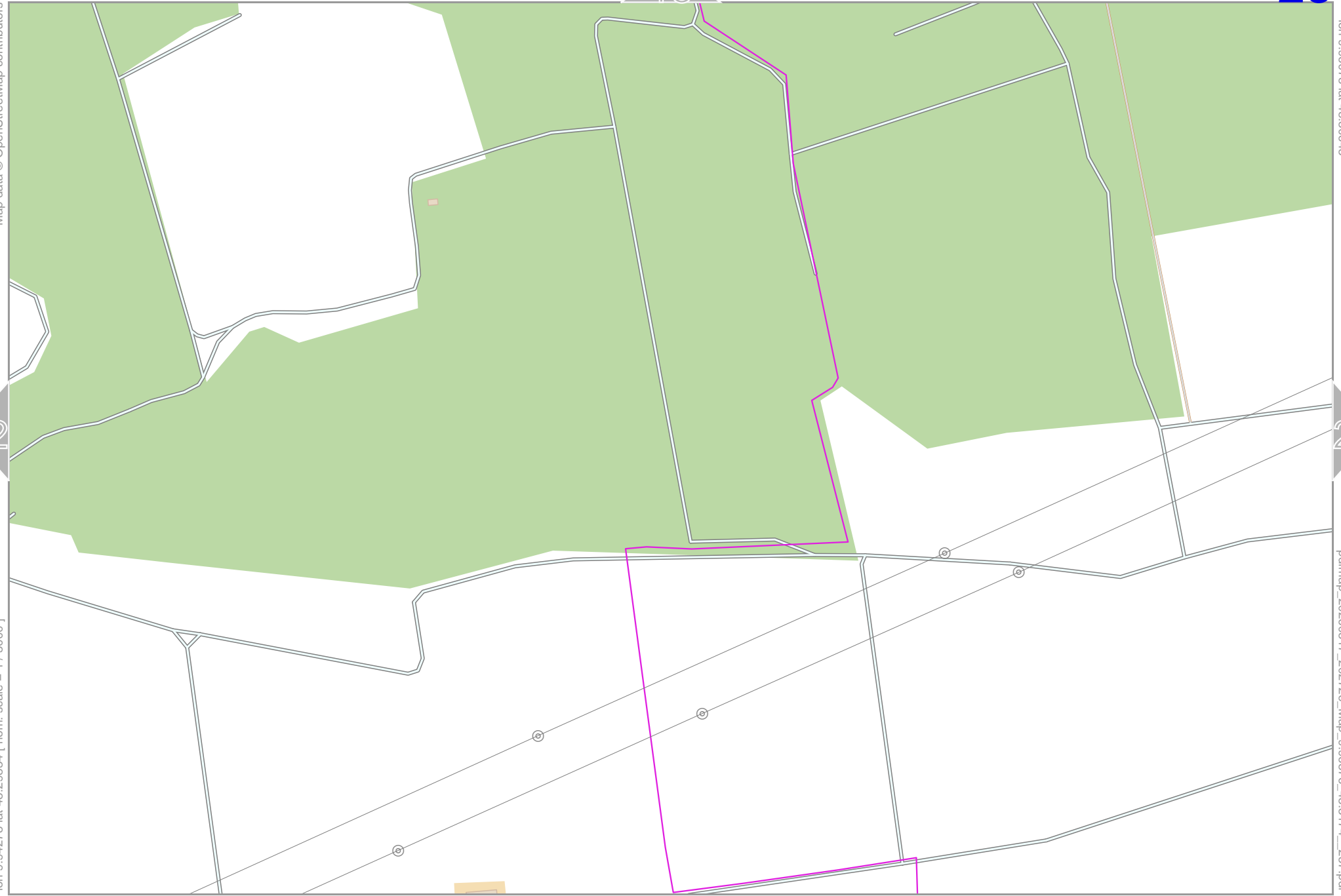
24

22

lon 9.94278 lat 48.29834 [ nom. scale = 1 / 5000 ]

pdfmap\_20260517\_202726\_Map\_9.96876\_48.3174\_257.pdf

0 100 m 500 m



Map

Map data © OpenStreetMap contributors

19

24

lon 9.97811 lat 48.30643

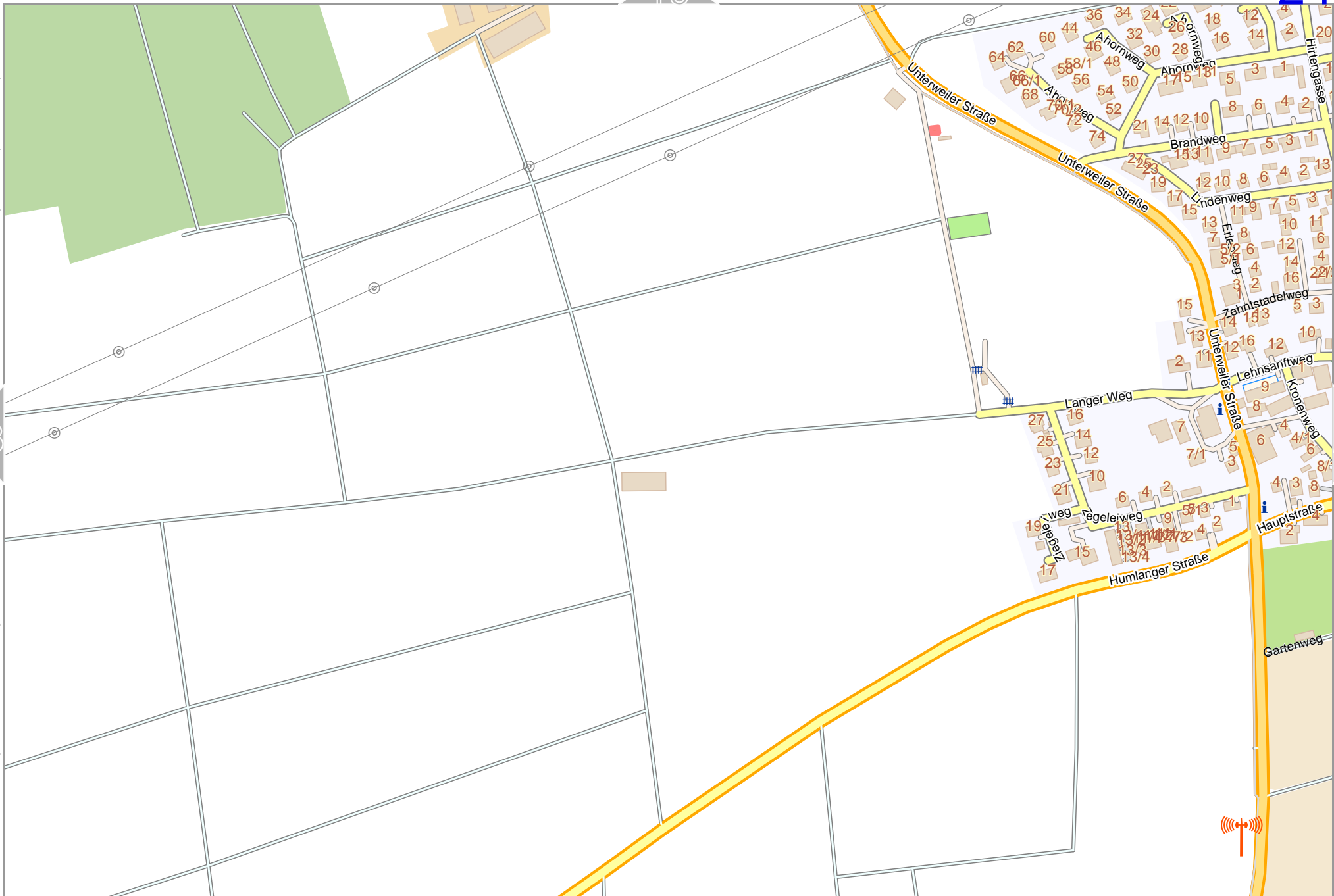
23

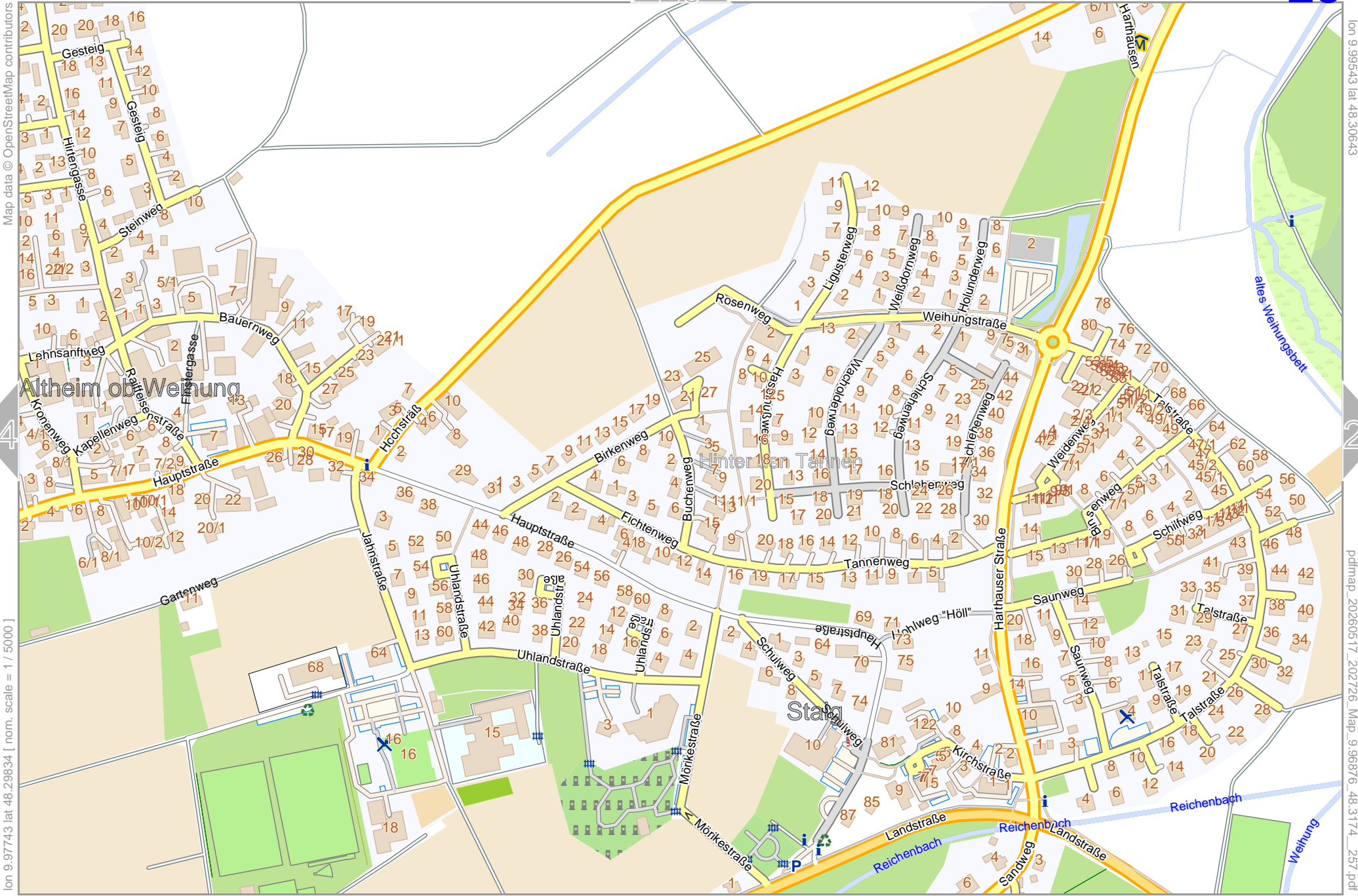
25

lon 9.96011 lat 48.29834 [ norm. scale = 1 / 5000 ]

pdfmap\_20260517\_202726\_Map\_9.96876\_48.3174\_257.pdf

0 100 m 500 m





Map data © OpenStreetMap contributors

lon 9.97743 lat 48.29834 [ nom. scale = 1 / 5000 ]

lon 9.99543 lat 48.30643

pdfmap\_20260517\_202726\_Map\_9.96876\_48.3174\_257.pdf

0 100 m 500 m

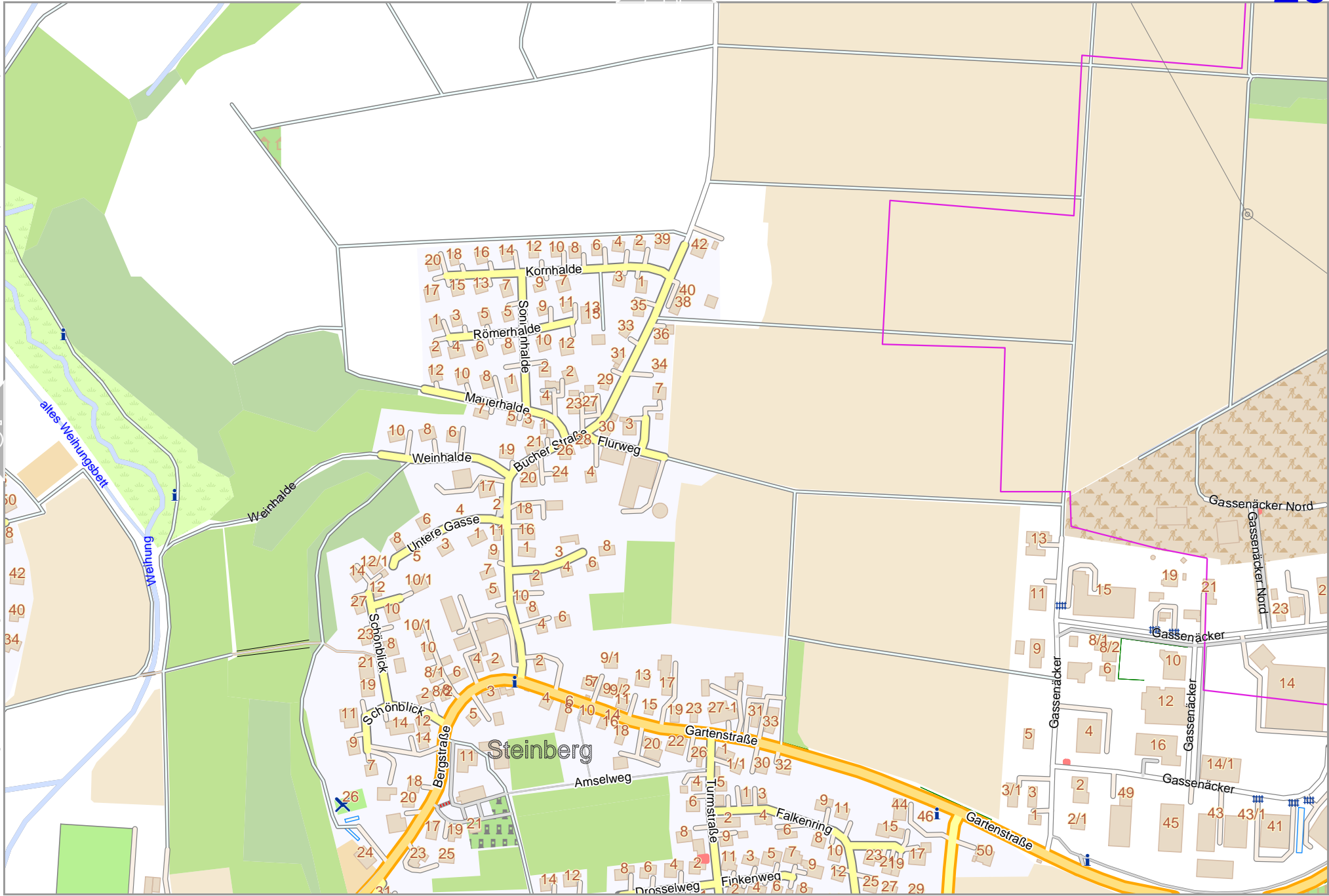
Map

Map data © OpenStreetMap contributors

lon 9.99476 lat 48.29834 [ nom. scale = 1 / 5000 ]

lon 10.01276 lat 48.30643

pdfmap\_20260517\_202726\_Map\_9.99476\_48.3174\_257.pdf



0 100 m 500 m