

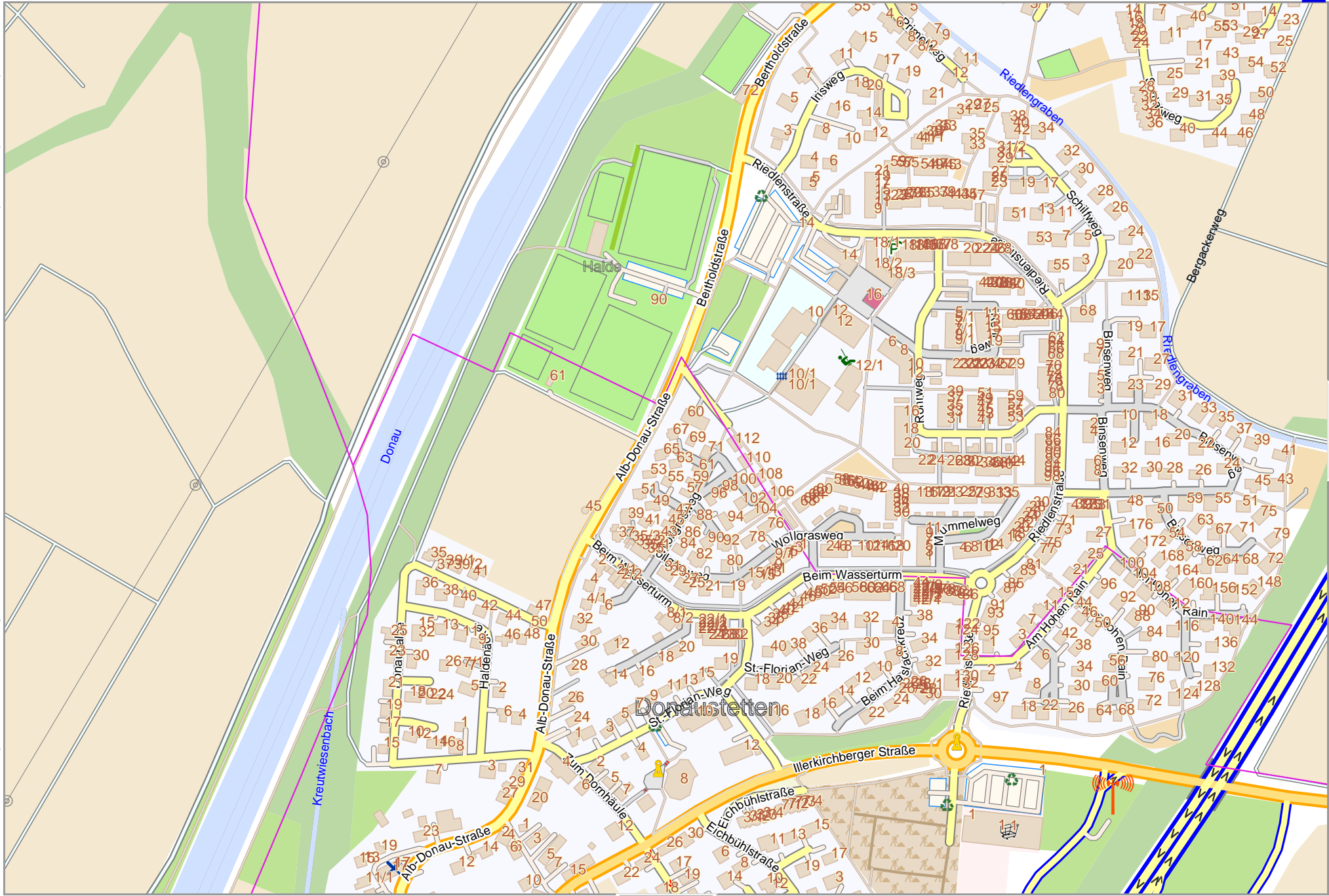
Map

Map data © OpenStreetMap contributors

lon 9.92545 lat 48.32891 [nom. scale = 1/5000]

lon 9.94345 lat 48.33701

pdfmap_20260517_202701_Map_9.96876_48.3174_441.pdf



0 100 m 500 m

Map



Map data © OpenStreetMap contributors

lon 9.94278 lat 48.32891 [nom. scale = 1 / 5000]

lon 9.96078 lat 48.33701

pdfmap_20260517_202701_Map_9.96876_48.3174_441.pdf

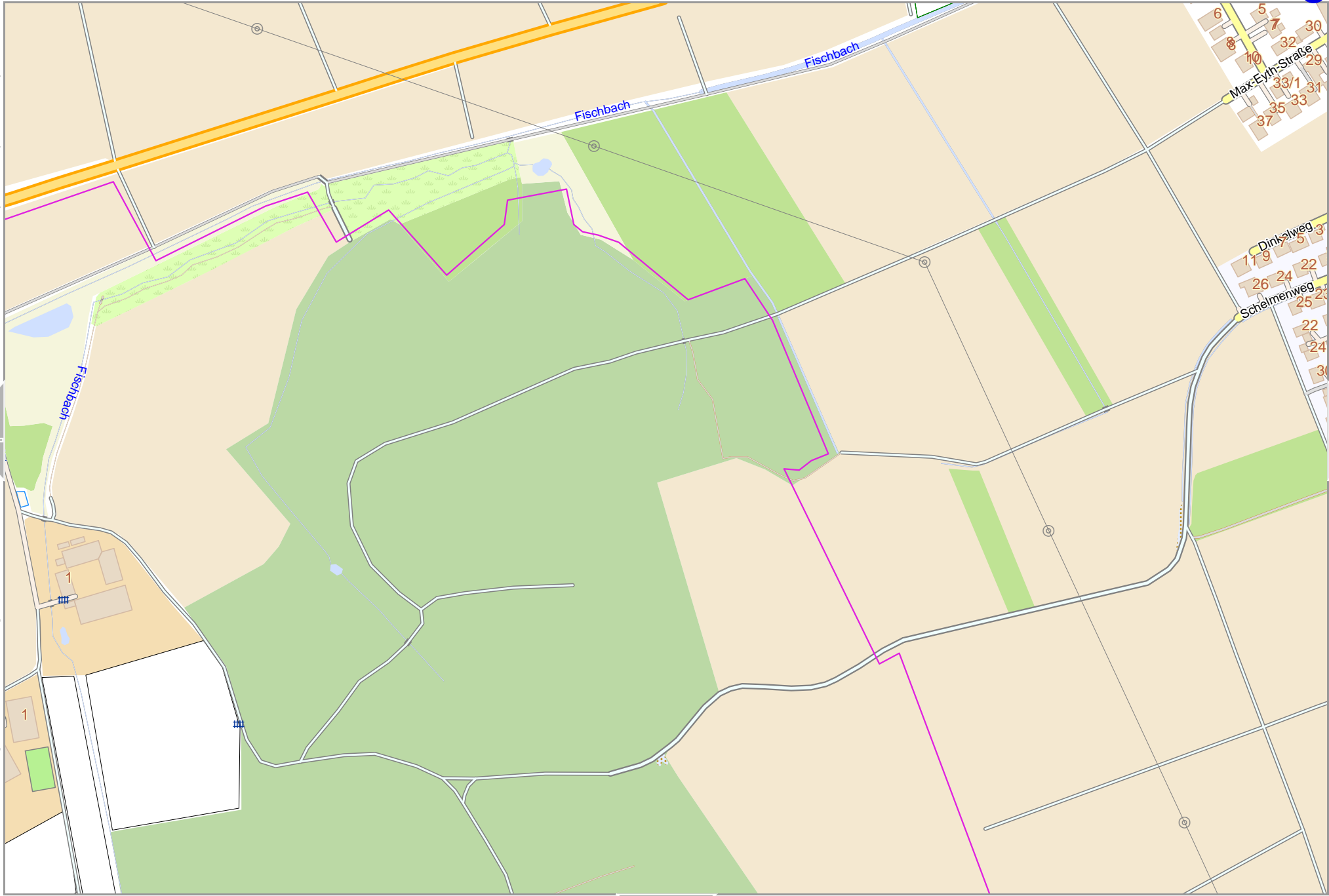
0 100 m 500 m

Map

Map data © OpenStreetMap contributors

lon 9.99543 lat 48.33701

pdfmap_20260517_202701_Map_9.96876_48.3174_441.pdf



lon 9.97743 lat 48.32891 [nom. scale = 1 / 5000]

0 100 m 500 m

10

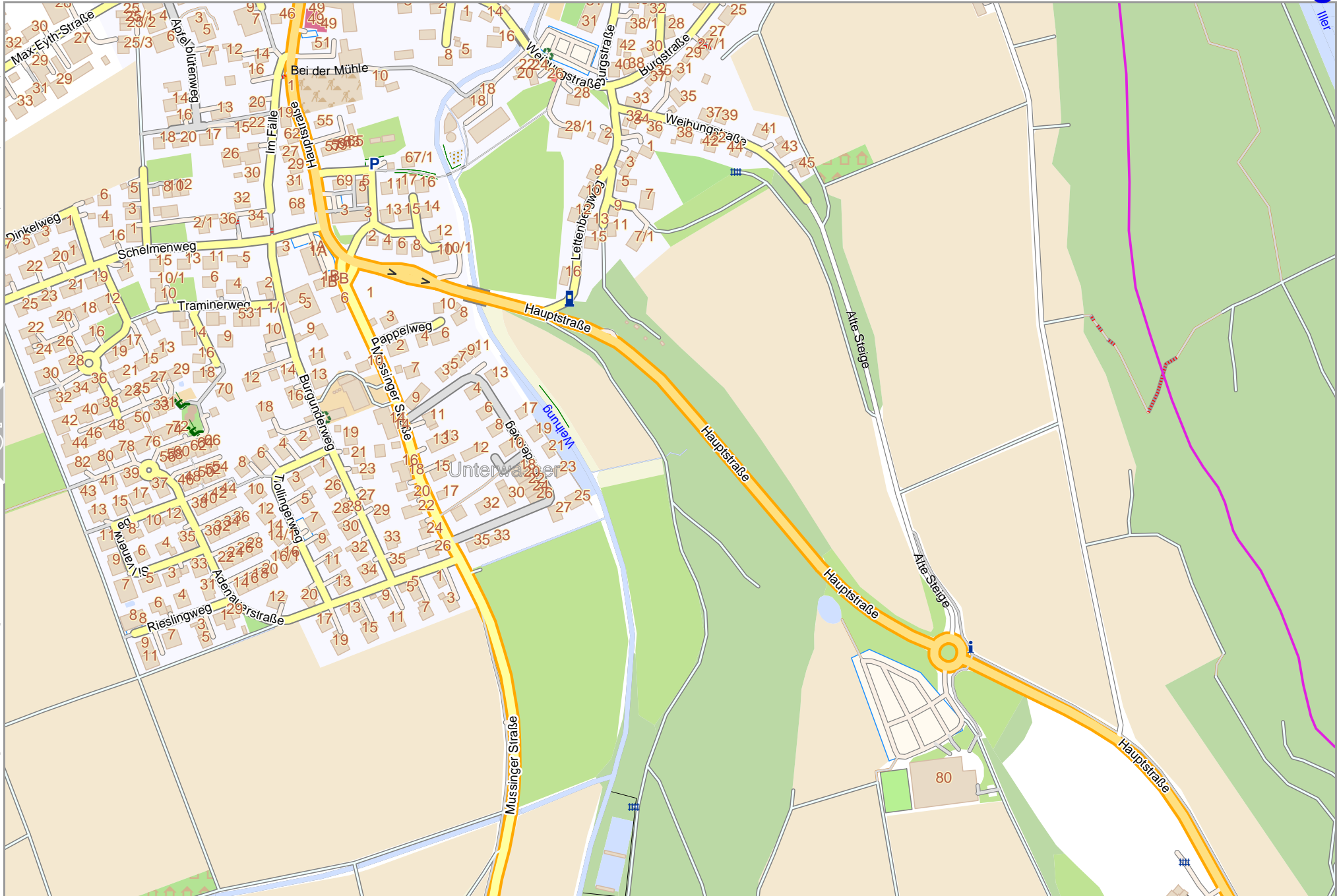
Map

Map data © OpenStreetMap contributors

lon 9.99476 lat 48.32891 [nom. scale = 1 / 5000]

lon 10.01276 lat 48.33701

pdfmap_20260517_202701_Map_9.99476_48.3174_441.pdf



Map

Map data © OpenStreetMap contributors

lon 9.92545 lat 48.32127 [nom. scale = 1 / 5000]

lon 9.94345 lat 48.32936

pdfmap_20260517_202701_Map_9.96876_48.3174_441.pdf



0 100 m 500 m

Map

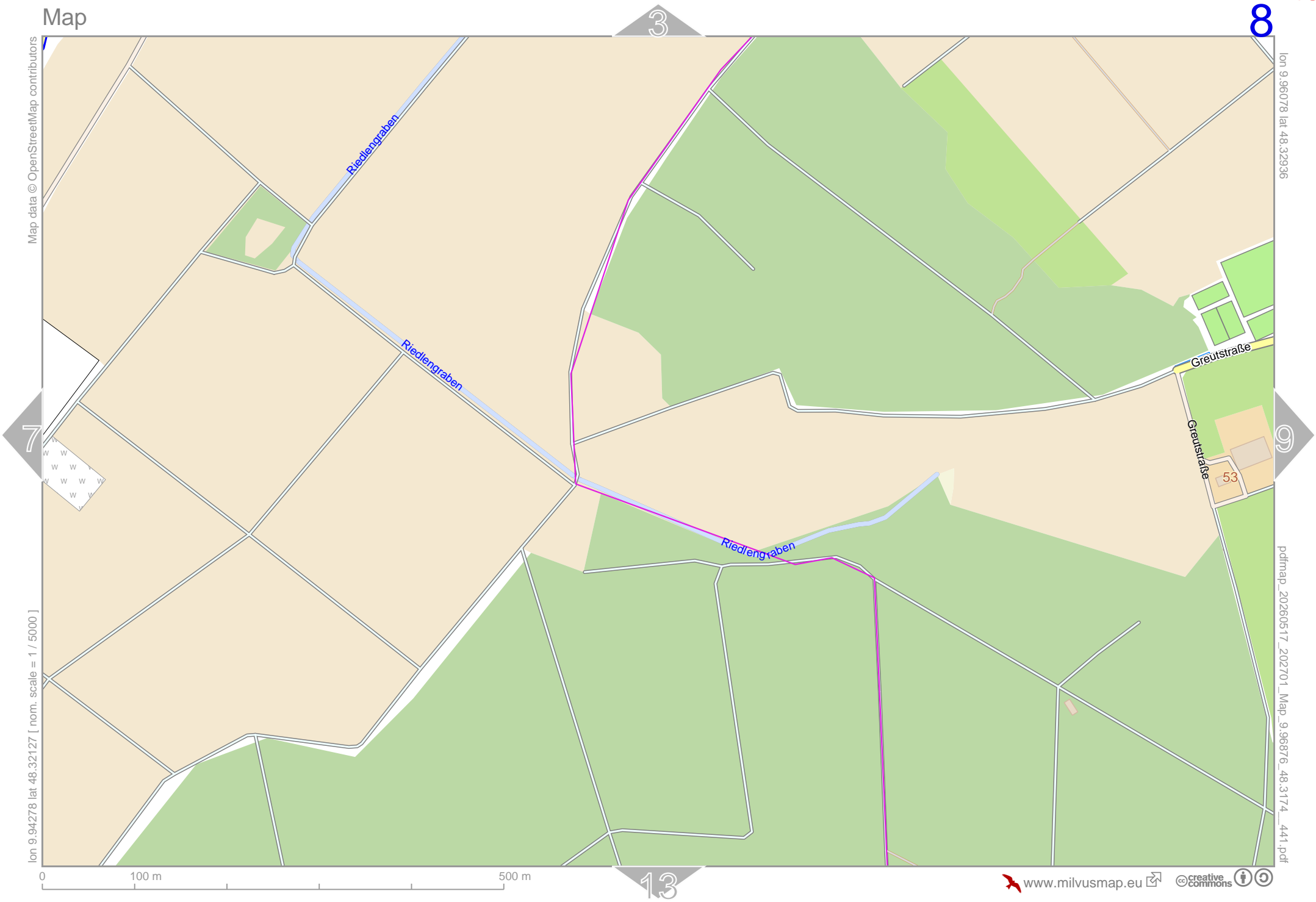
Map data © OpenStreetMap contributors

lon 9.94278 lat 48.32127 [nom. scale = 1 / 5000]

lon 9.96078 lat 48.32936

pdfmap_20260517_202701_Map_9.96876_48.3174_441.pdf

0 100 m 500 m



3

8

7

13

Map

Map data © OpenStreetMap contributors

lon: 9.97811 lat: 48.32936

pdfmap_20260517_202701_Map_9.96876_48.3174_441.pdf

lon: 9.96011 lat: 48.32127 [nom. scale = 1 / 5000]

0 100 m 500 m



Map

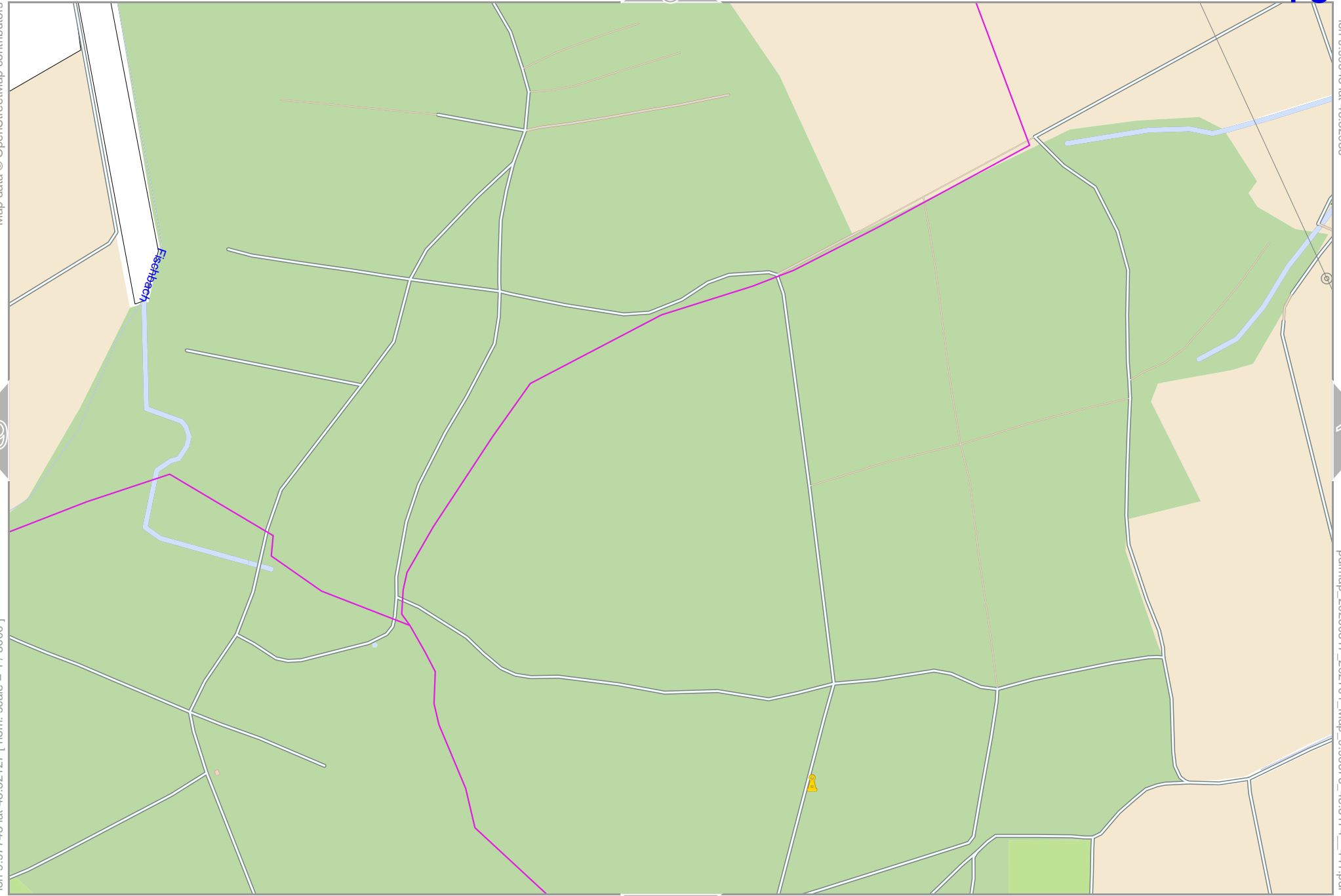
Map data © OpenStreetMap contributors

lon 9.97743 lat 48.32127 [nom. scale = 1 / 5000]

lon 9.99543 lat 48.32936

pdfmap_20260517_202701_Map_9.96876_48.3174_441.pdf

0 100 m 500 m



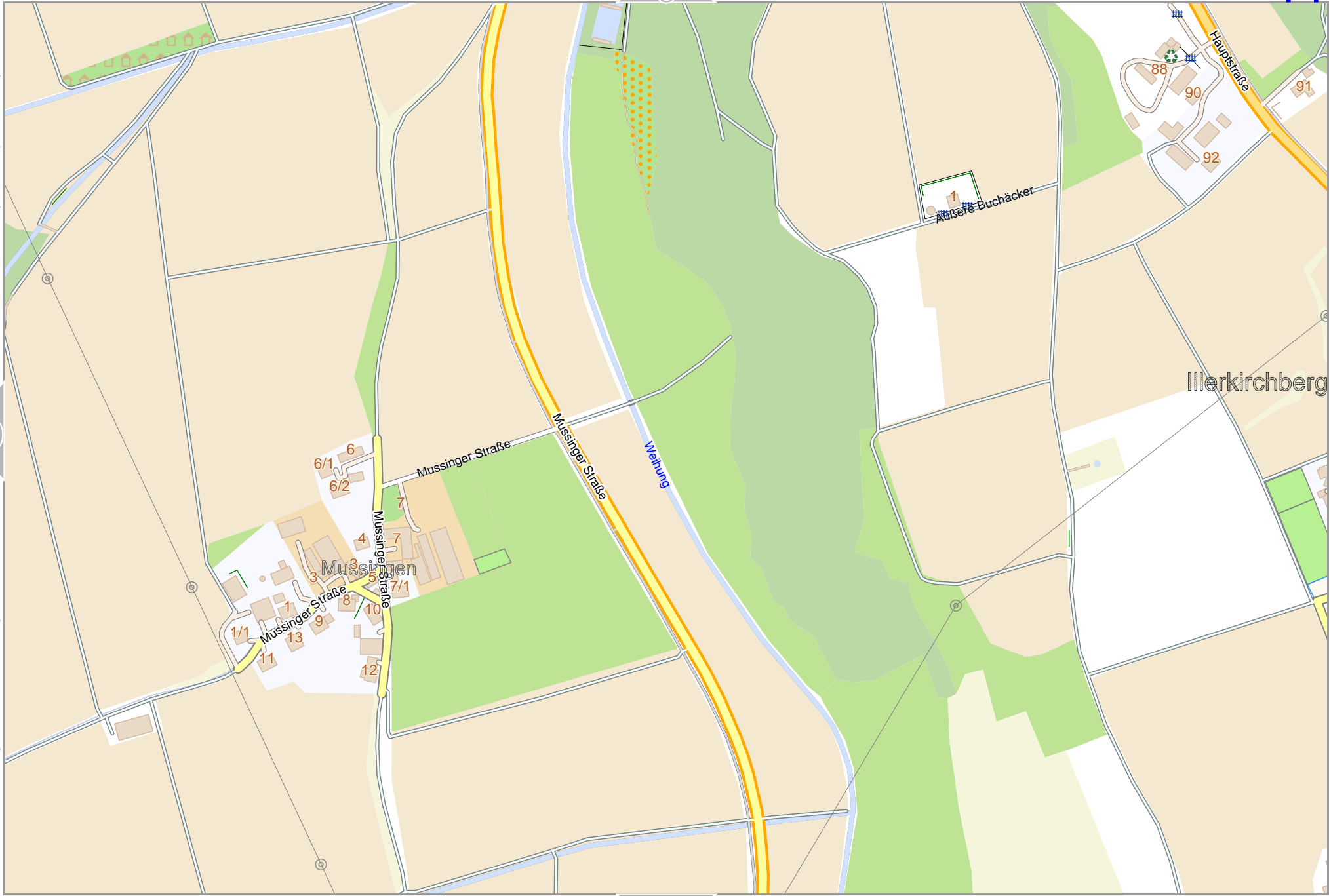
Map

Map data © OpenStreetMap contributors

lon 10.01276 lat 48.32936

pdfmap_20260517_202701_Map_9.96876_48.3174_441.pdf

lon 9.99476 lat 48.32127 [nom. scale = 1 / 5000]



Map data © OpenStreetMap contributors

lon 9.92545 lat 48.31363 [nom. scale = 1 / 5000]

lon 9.94345 lat 48.32172

pdfmap_20260517_202701_Map_9.96876_48.3174_441.pdf



0 100 m 500 m

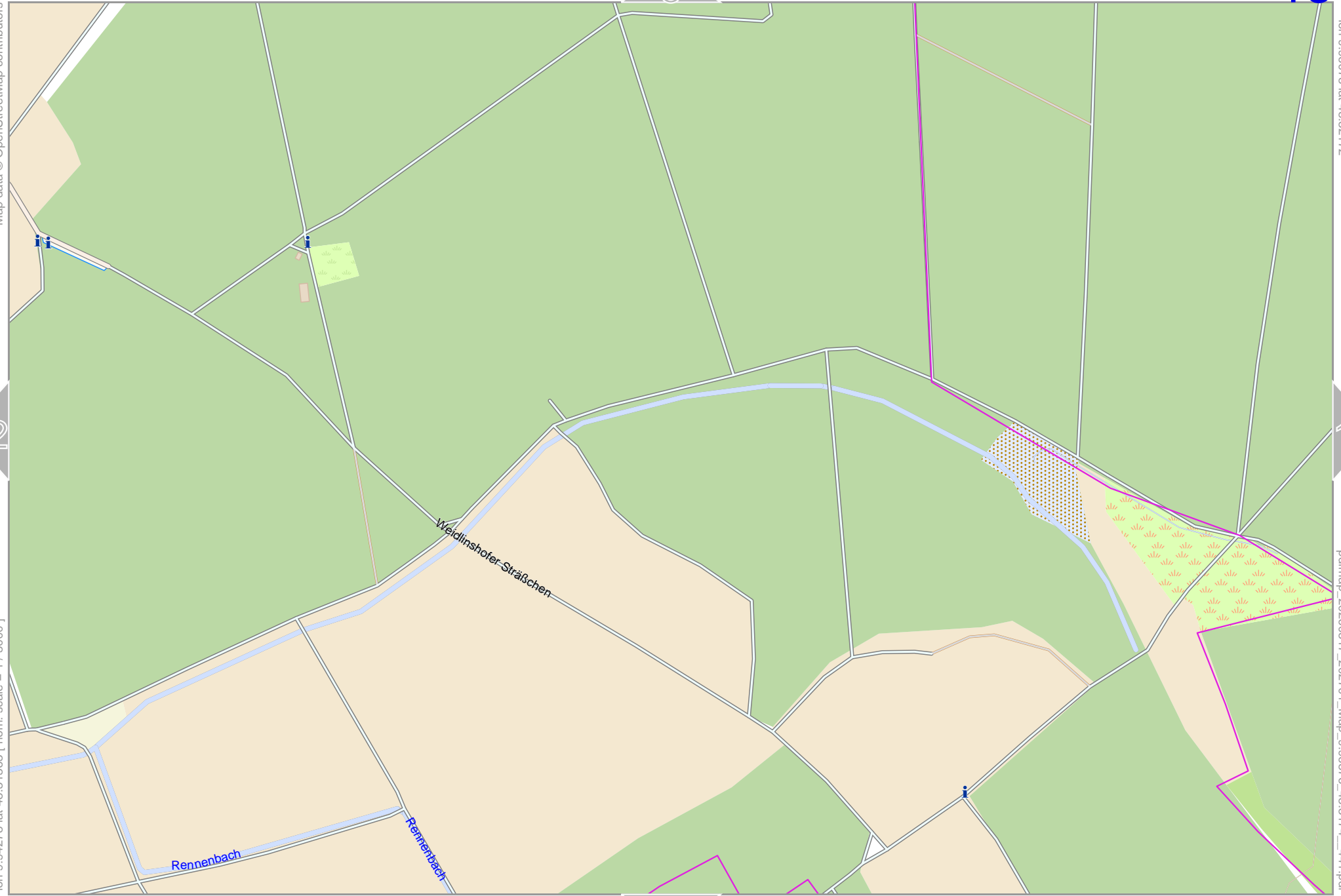
Map data © OpenStreetMap contributors

lon 9.96078 lat 48.32172

lon 9.94278 lat 48.31363 [nom. scale = 1 / 5000]

pdfmap_20260517_202701_Map_9.96876_48.3174_441.pdf

0 100 m 500 m



Map data © OpenStreetMap contributors

lon 9.97811 lat 48.32172

pdfmap_20260517_202701_Map_9.96876_48.3174_441.pdf

lon 9.96011 lat 48.31363 [nom. scale = 1 / 5000]

0 100 m 500 m



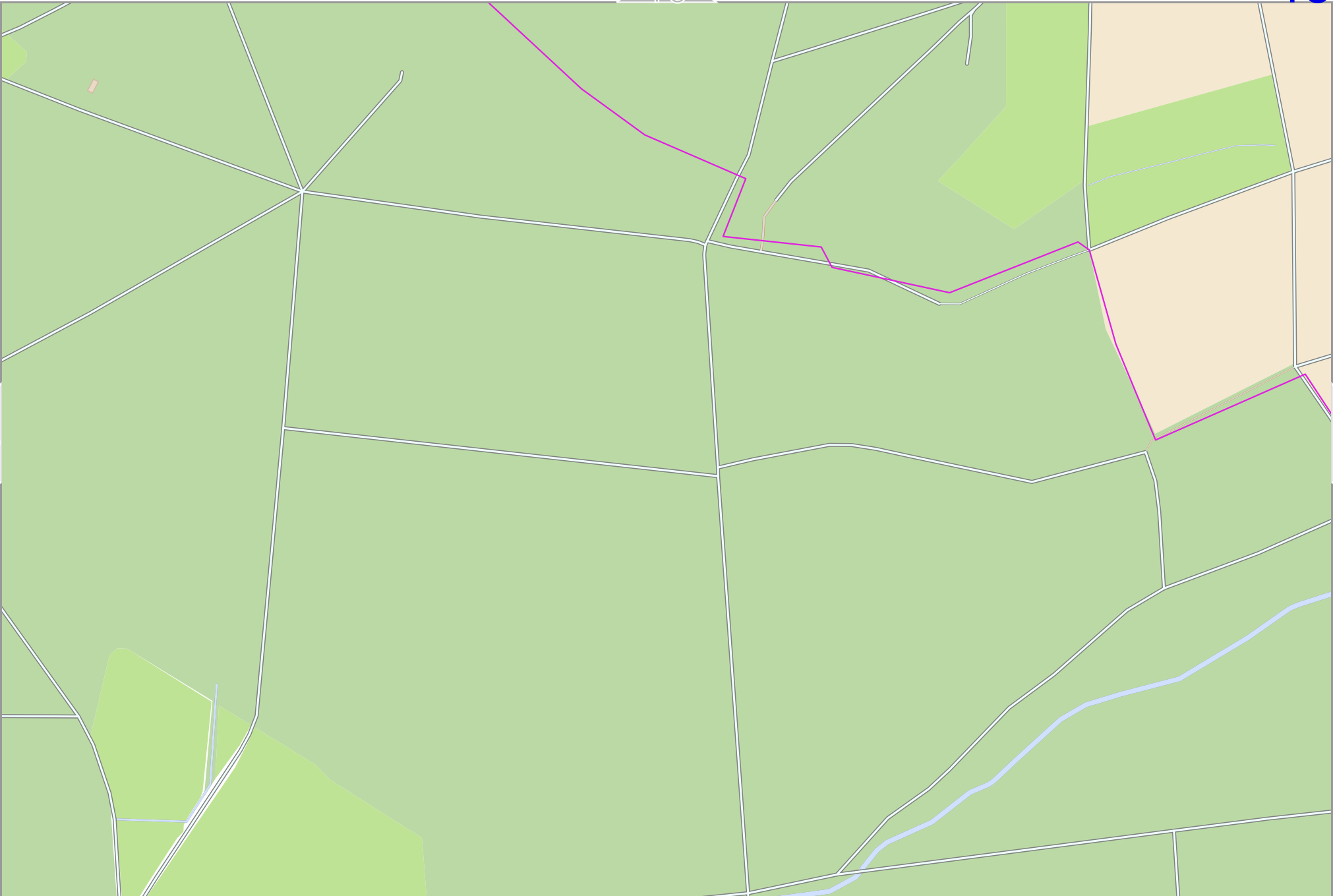
Map data © OpenStreetMap contributors

lon 9.99543 lat 48.32172

pdfmap_20260517_202701_Map_9.96876_48.3174_441.pdf

lon 9.97743 lat 48.31363 [nom. scale = 1 / 5000]

0 100 m 500 m



Map

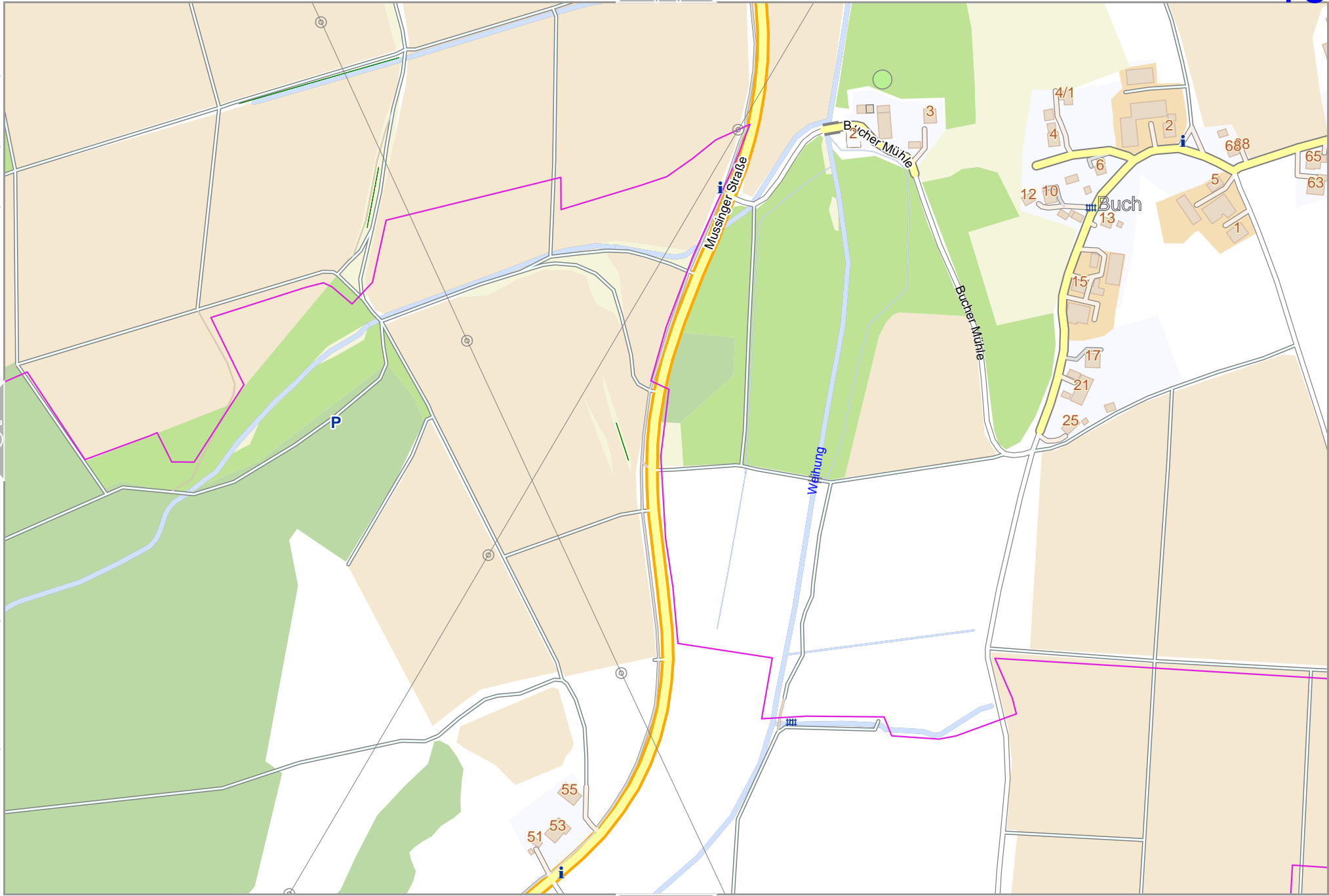
Map data © OpenStreetMap contributors

lon 10.01276 lat 48.32172

pdfmap_20260517_202701_Map_9.96876_48.3174_441.pdf

lon 9.99476 lat 48.31363 [nom. scale = 1 / 5000]

15



0 100 m 500 m

21

Map data © OpenStreetMap contributors

lon 9.94345 lat 48.31408

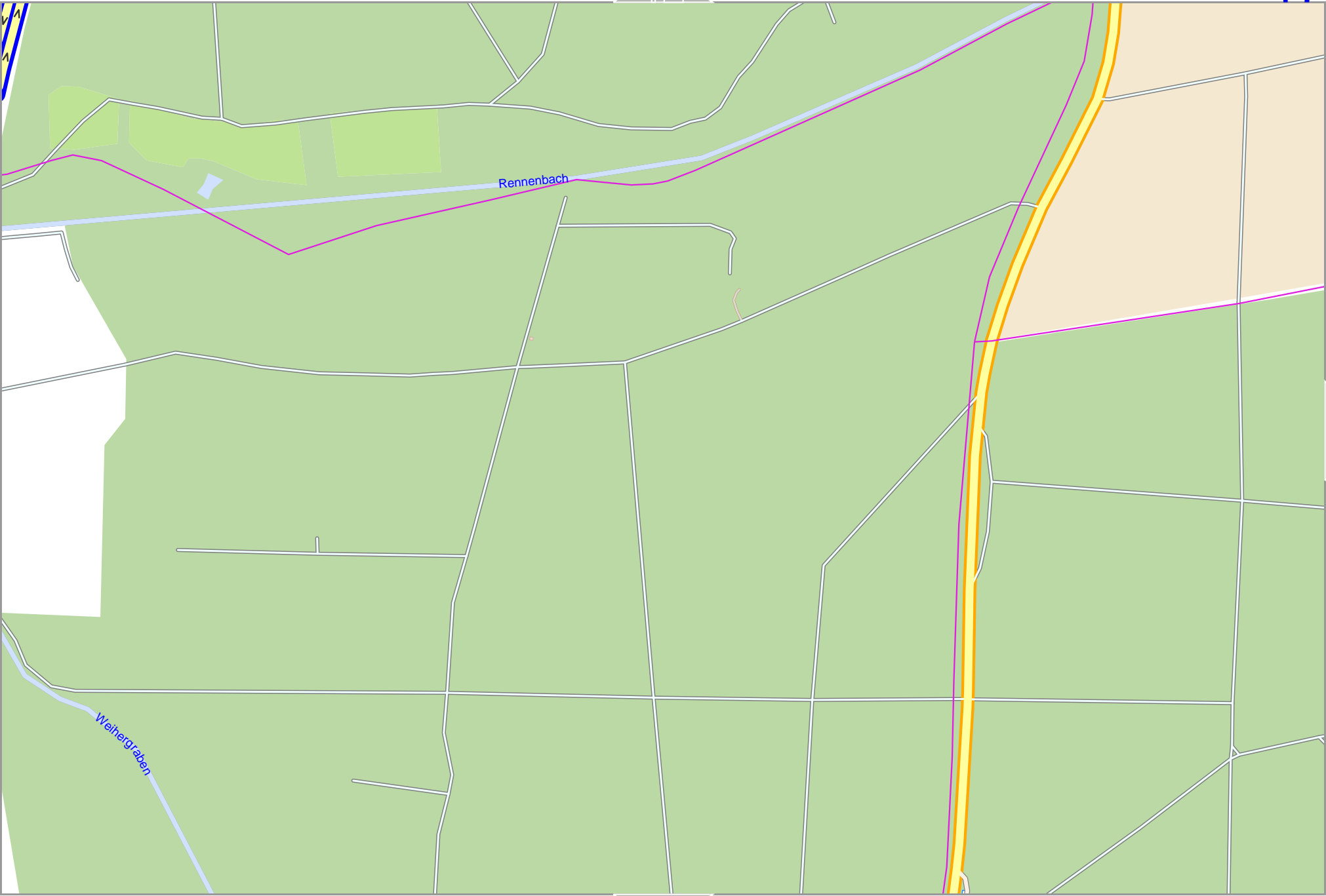
Rennenbach

Weihengraben

pdfmap_20260517_202701_Map_9.96876_48.3174_441.pdf

lon 9.92545 lat 48.30598 [nom. scale = 1 / 5000]

0 100 m 500 m



Map

13

18

Map data © OpenStreetMap contributors

lon 9.96078 lat 48.31408

Rennenbach

Rennenbach

Rennenbach

Rennenbach

Rennenbach

19

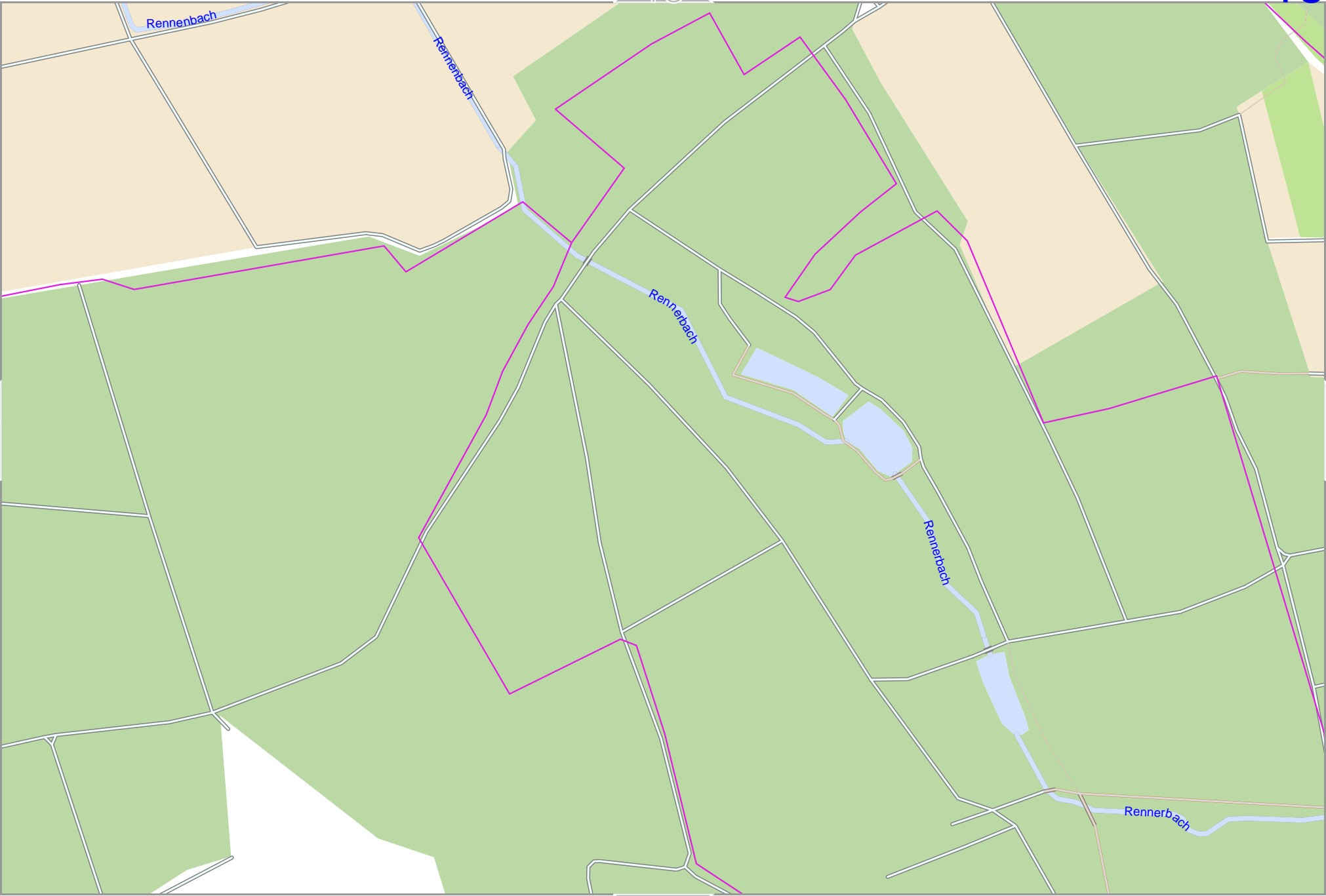
pdfmap_20260517_202701_Map_9.96876_48.3174_441.pdf

17

lon 9.94278 lat 48.30598 [nom. scale = 1 / 5000]

23

0 100 m 500 m



Map data © OpenStreetMap contributors

lon 9.97811 lat 48.31408

lon 9.96011 lat 48.30598 [nom. scale = 1 / 5000]

pdfmap_20260517_202701_Map_9.96876_48.3174_441.pdf

0 100 m 500 m



Map data © OpenStreetMap contributors

lon 9.99543 lat 48.31408

pdfmap_20260517_202701_Map_9.96876_48.3174_441.pdf

lon 9.97743 lat 48.30598 [norm. scale = 1 / 5000]



Pappelweg 16
 Pappelweg 14
 Pappelweg 12
 Pappelweg 10
 Hiltingasse 2
 Hiltingasse 4
 Hiltingasse 6
 Hiltingasse 8
 Hiltingasse 10
 Hiltingasse 12
 Hiltingasse 14
 Hiltingasse 16
 Hiltingasse 18
 Hiltingasse 20
 Hiltingasse 22
 Hiltingasse 24
 Hiltingasse 26
 Hiltingasse 28

Harthausen 1
 Harthausen 2
 Harthausen 3
 Harthausen 4
 Harthausen 5
 Harthausen 6
 Harthausen 6/1
 Harthausen 7
 Harthausen 8
 Harthausen 9
 Harthausen 10
 Harthausen 11
 Harthausen 12
 Harthausen 13
 Harthausen 14
 Harthausen 15
 Harthausen 16
 Harthausen 17
 Harthausen 18
 Harthausen 19
 Harthausen 20
 Harthausen 21
 Harthausen 22

0 100 m 500 m

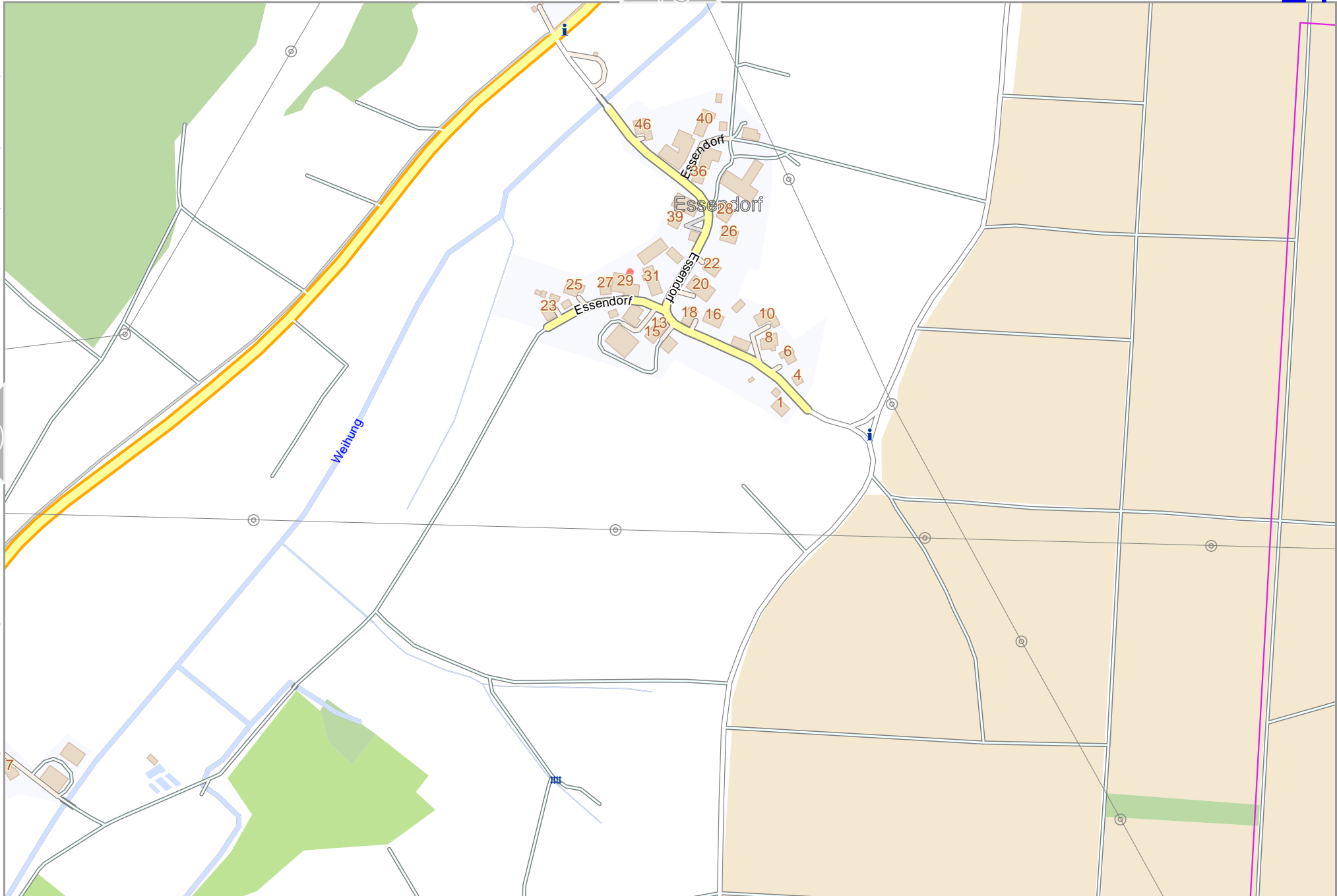
Map

Map data © OpenStreetMap contributors

lon 9.99476 lat 48.30598 [nom. scale = 1 / 5000]

lon 10.01276 lat 48.31408

pdfmap_20260517_202701_Map_9.96876_48.3174_441.pdf



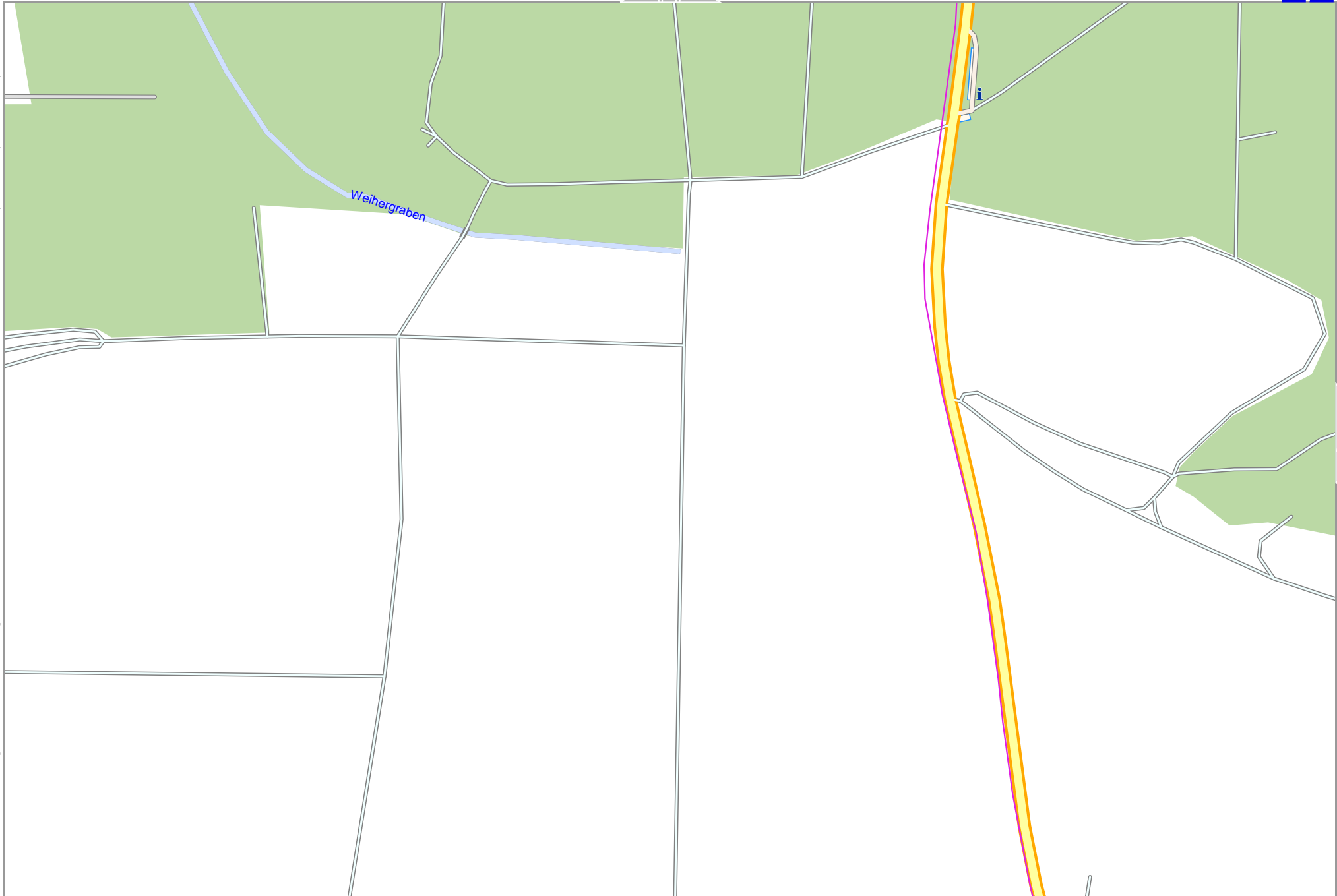
Map

Map data © OpenStreetMap contributors

lon 9.92545 lat 48.29834 [nom. scale = 1 / 5000]

lon 9.94345 lat 48.30643

pdfmap_20260517_202701_Map_9.96876_48.3174_441.pdf



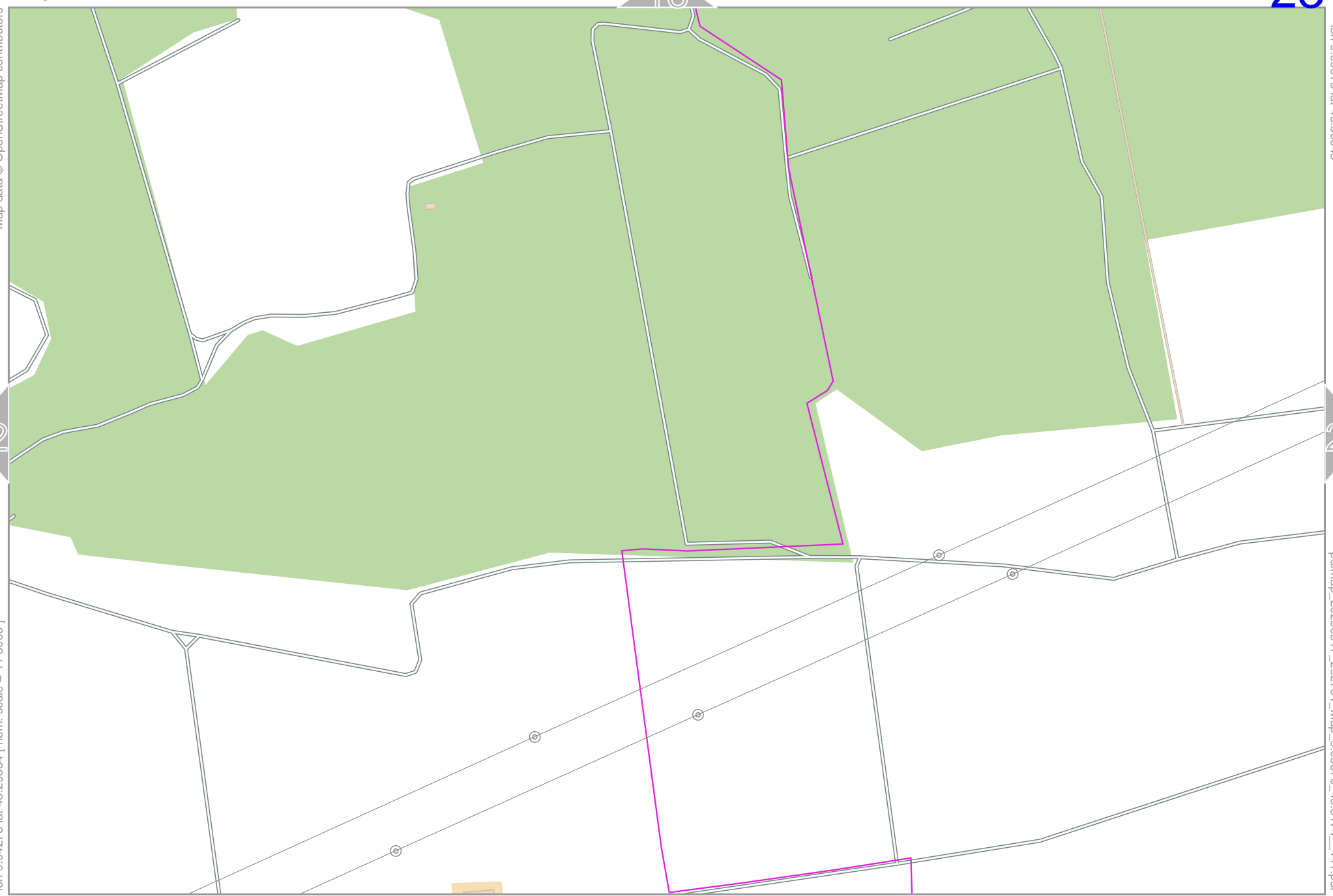
Map data © OpenStreetMap contributors

lon 9.96078 lat 48.30643

lon 9.94278 lat 48.29834 [nom. scale = 1 / 5000]

pdfmap_20260517_202701_Map_9.96876_48.3174_441.pdf

0 100 m 500 m



Map

19

24

Map data © OpenStreetMap contributors

lon 9.97811 lat 48.30643

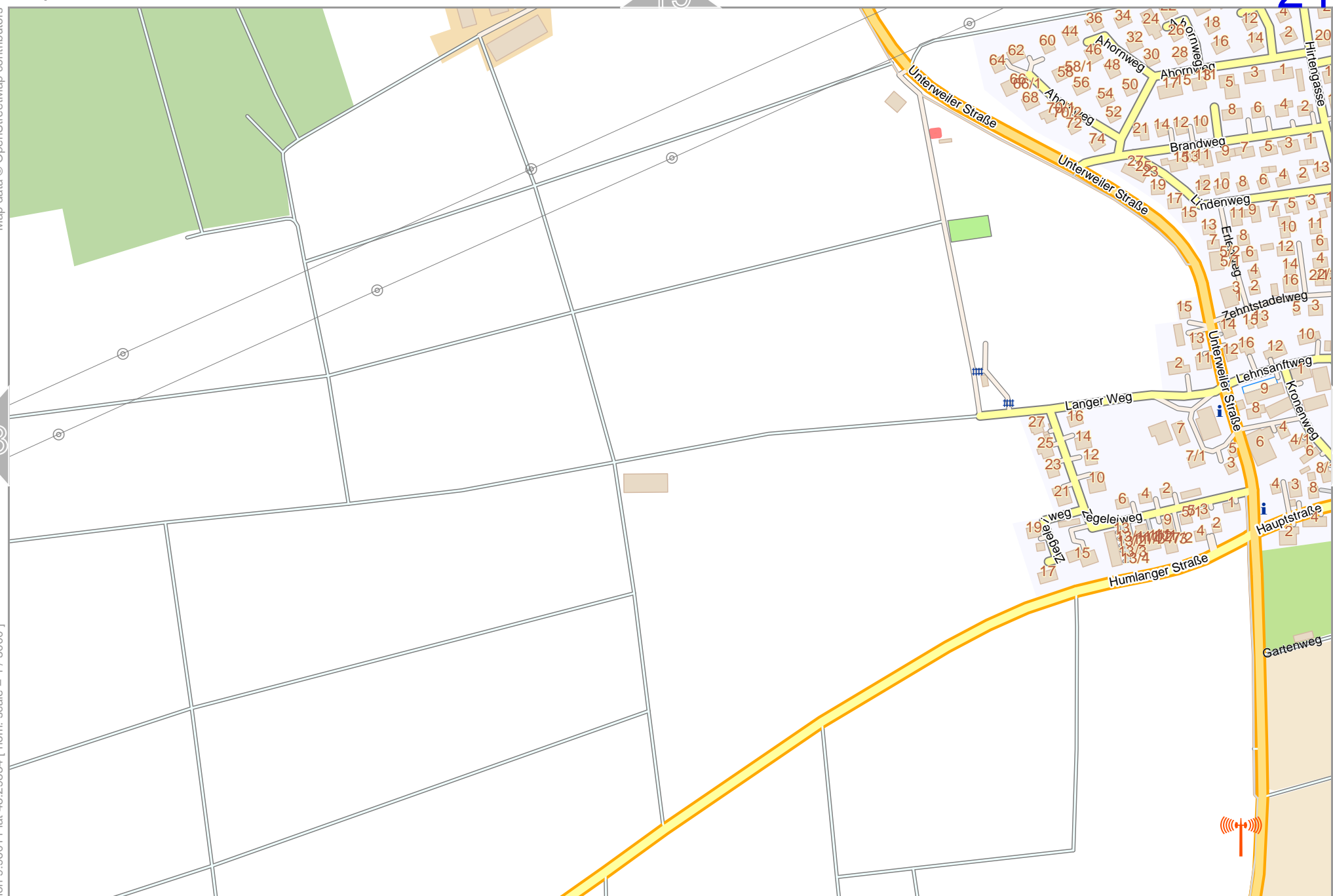
23

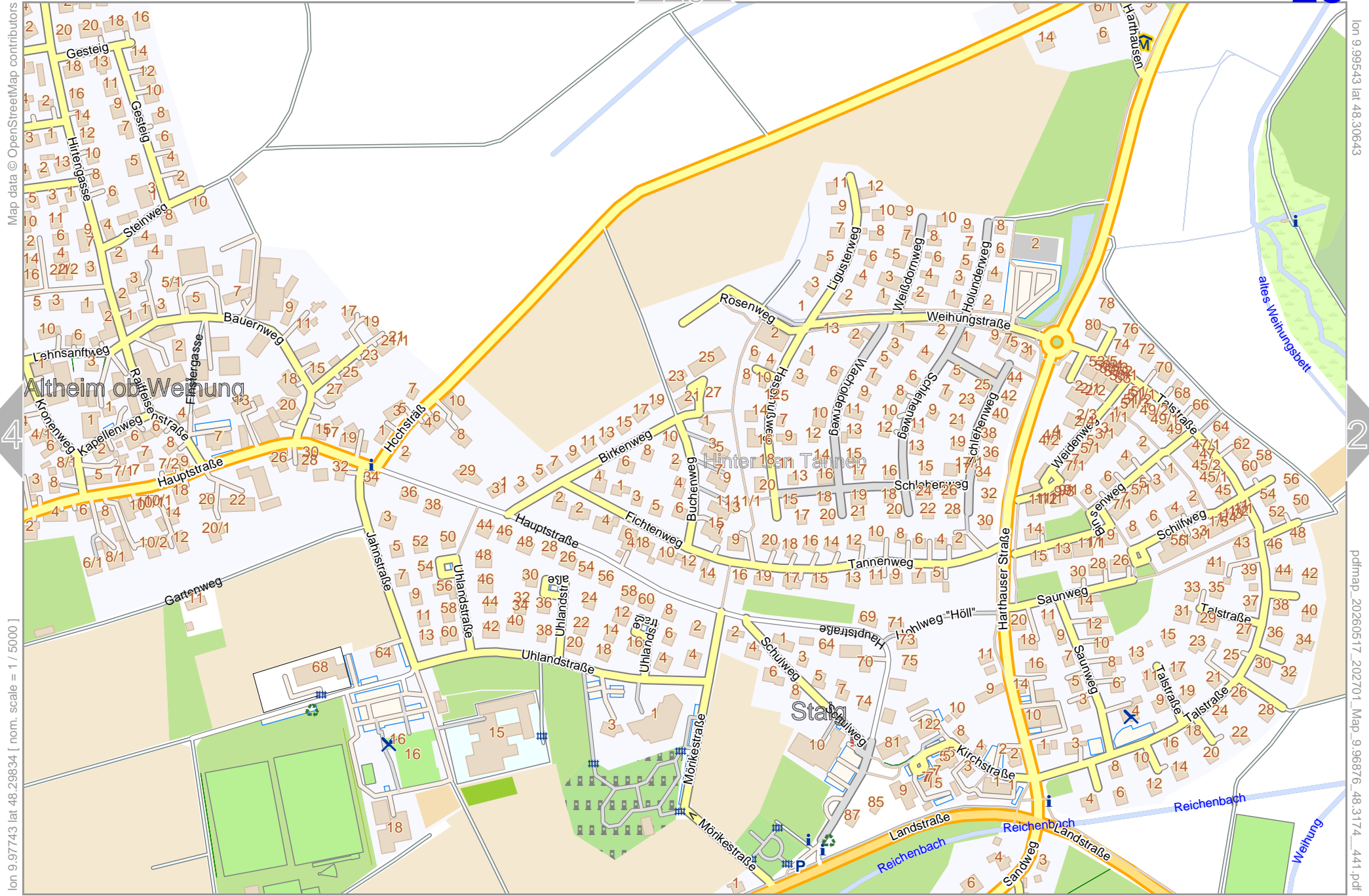
25

lon 9.96011 lat 48.29834 [norm. scale = 1 / 5000]

pdfmap_20260517_202701_Map_9.96876_48.3174_441.pdf

0 100 m 500 m





Map data © OpenStreetMap contributors

lon 9.99543 lat 48.30643

24

26

lon 9.97743 lat 48.29834 [nom. scale = 1 / 5000]

pdfmap_20260517_202701_Map_9.96876_48.3174_441.pdf

0 100 m 500 m

Map

Map data © OpenStreetMap contributors

lon 9.99476 lat 48.29834 [nom. scale = 1 / 5000]

lon 10.01276 lat 48.30643

pdfmap_20260517_202701_Map_9.99476_48.3174_441.pdf

