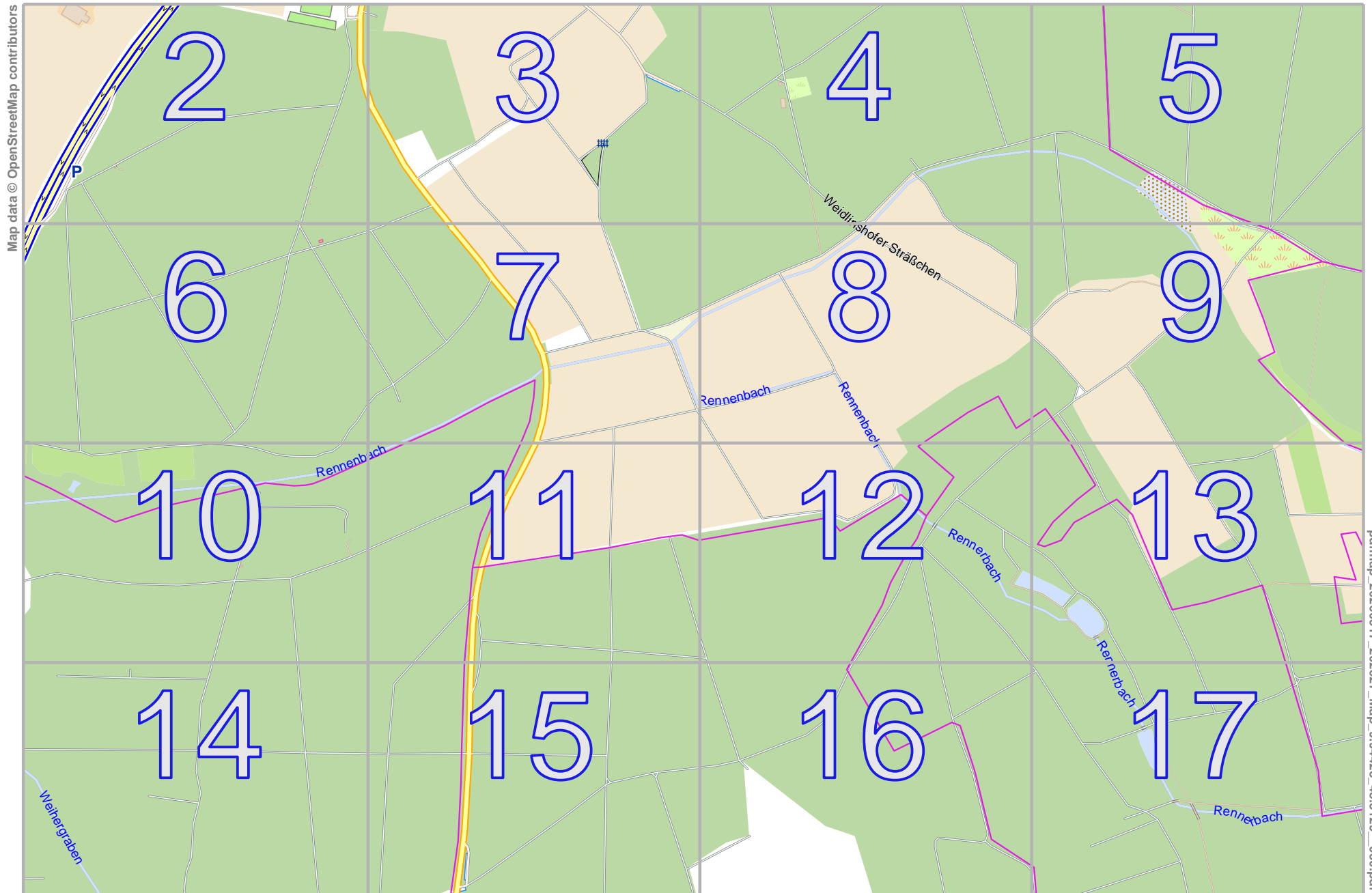


Map

lon 9.96195 lat 48.32081



Map data © OpenStreetMap contributors

lon 9.92696 lat 48.30530
[nom. scale = 1 / 10000]

pdfmap_20260517_202527_Map_9.94428_48.3129_030.pdf

Map

Map data © OpenStreetMap contributors

lon 9.92696 lat 48.31676 [nom. scale = 1 / 2500]

lon 9.93596 lat 48.32081

pdfmap_20260517_202527_Map_9.94428_48.3129_030.pdf



0 100 m 200 m

Map

Map data © OpenStreetMap contributors

lon 9.94462 lat 48.32081

4

pdfmap_20260517_202527_Map_9.94428_48.3129_030.pdf

lon 9.93562 lat 48.31676 [nom. scale = 1 / 2500]

0 100 m 200 m

7

Weidlinshofer Straßchen



Map

Map data © OpenStreetMap contributors

lon: 9.95328 lat: 48.32081

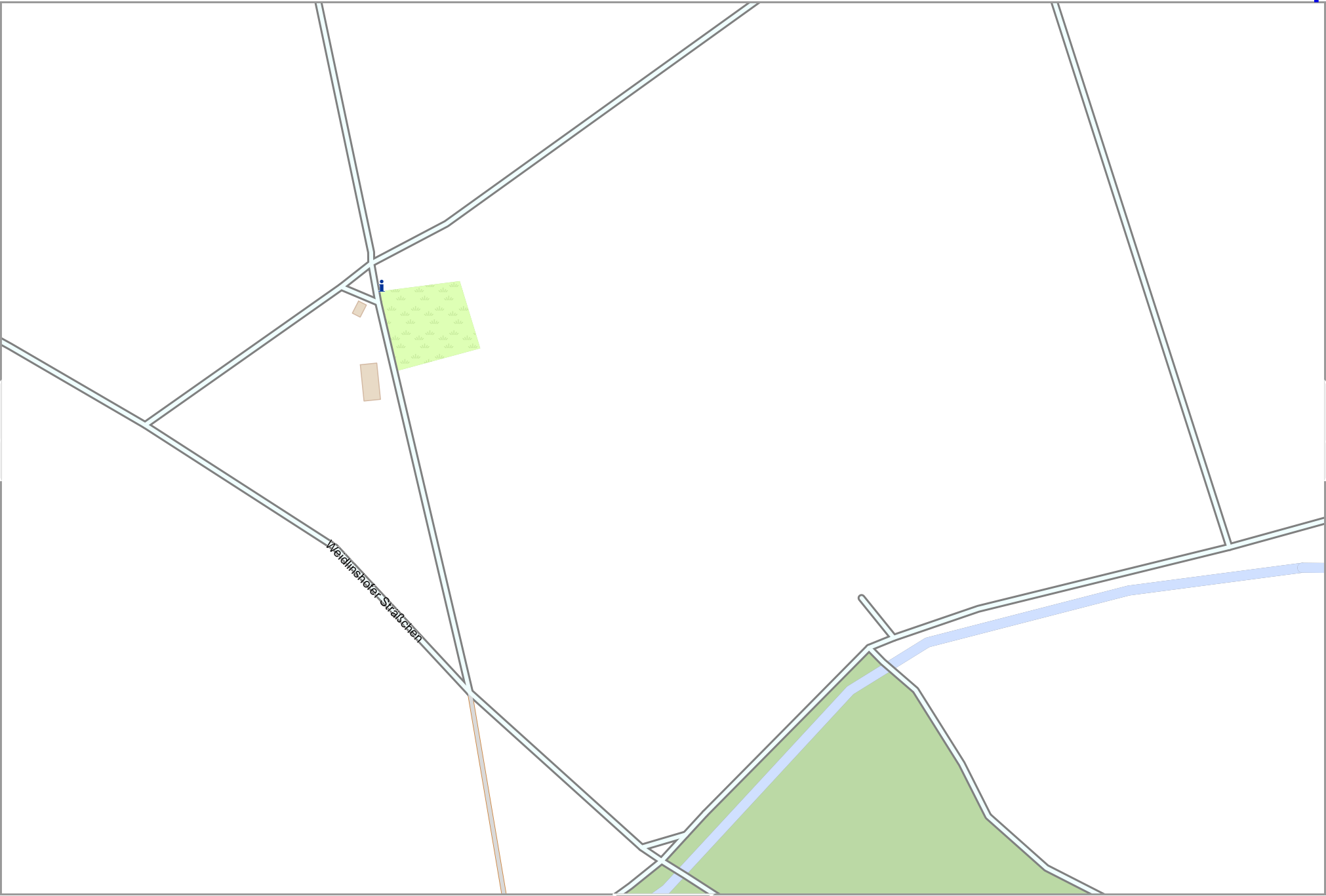


lon: 9.94429 lat: 48.31676 [nom. scale = 1 / 2500]

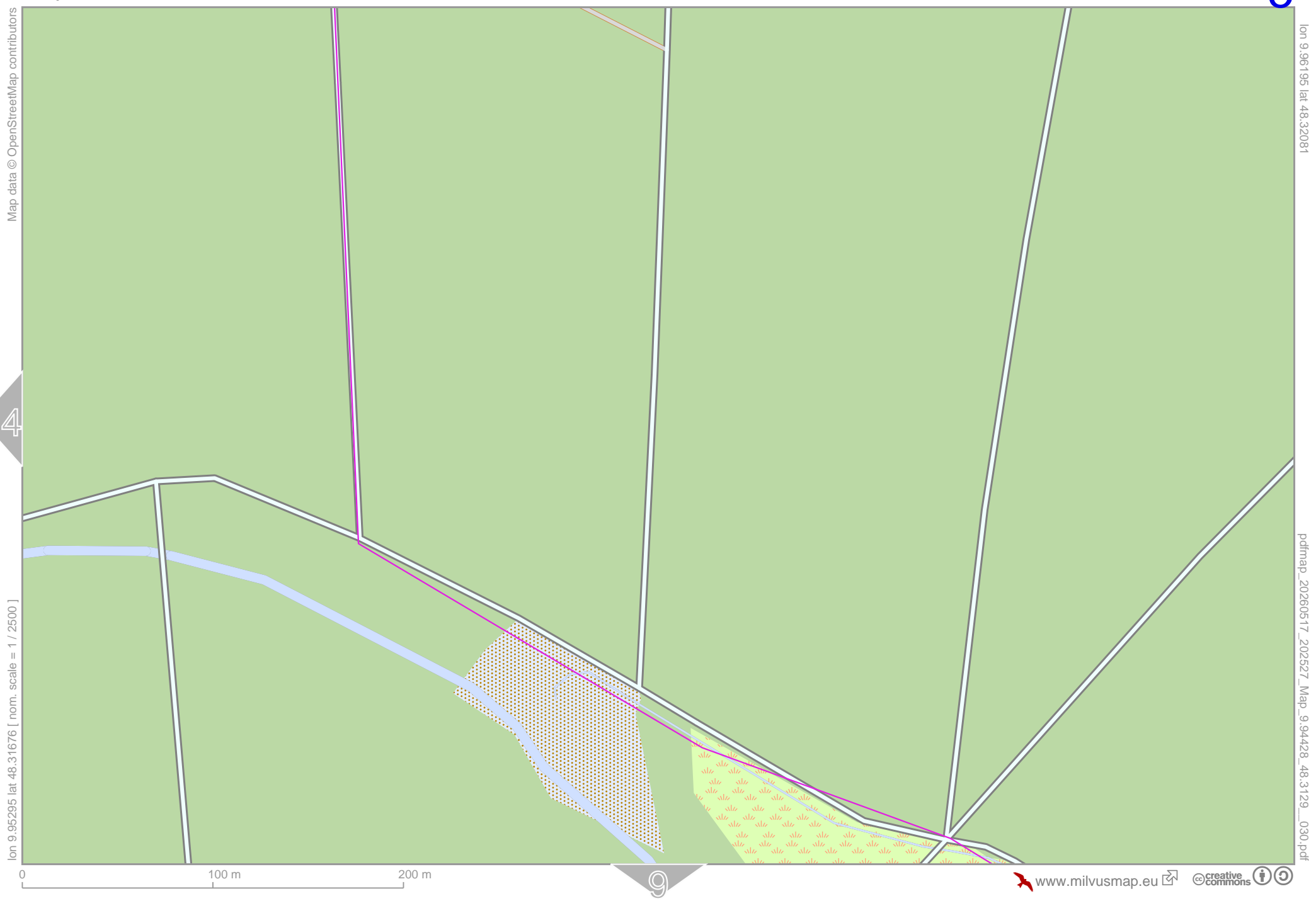
pdfmap_20260517_202527_Map_9.94428_48.3129_030.pdf

0 100 m 200 m

Weidmayer-Sträßchen



Map



Map data © OpenStreetMap contributors

lon 9.95295 [at 48.31676 [nom. scale = 1 / 2500]

lon 9.96195 [at 48.32081

pdfmap_20260517_202527_Map_9.94428_48.3129_030.pdf

0 100 m 200 m

6

2

7

10

Map

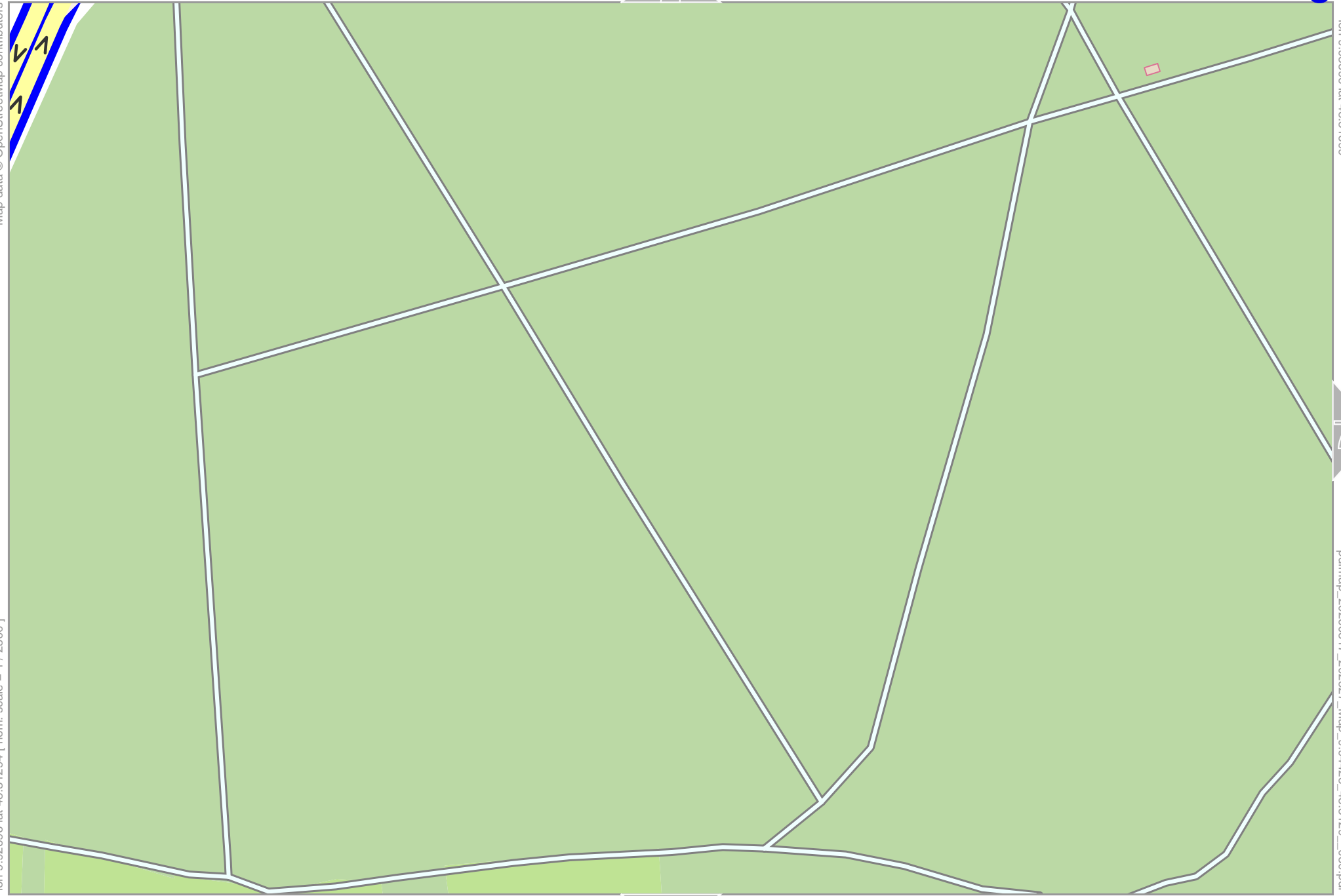
Map data © OpenStreetMap contributors

lon 9.92696 lat 48.31294 [nom. scale = 1 / 2500]

lon 9.93596 lat 48.31699

pdfmap_20260517_202527_Map_9.94428_48.3129_030.pdf

0 100 m 200 m



Map

Map data © OpenStreetMap contributors

lon 9.93562 lat 48.31294 [nom. scale = 1 / 2500]

lon 9.94462 lat 48.31699

pdfmap_20260517_202527_Map_9.94428_48.3129_030.pdf

0 100 m 200 m





Map

Map data © OpenStreetMap contributors

7

lon 9.94429 lat 48.31294 [nom. scale = 1 / 2500]

0 100 m 200 m

Weidlinhofer Sträßchen

Rennenbach

Rennenbach

lon 9.95328 lat 48.31699

pdfmap_20260517_202527_Map_9.94428_48.3129_030.pdf

Map

Map data © OpenStreetMap contributors

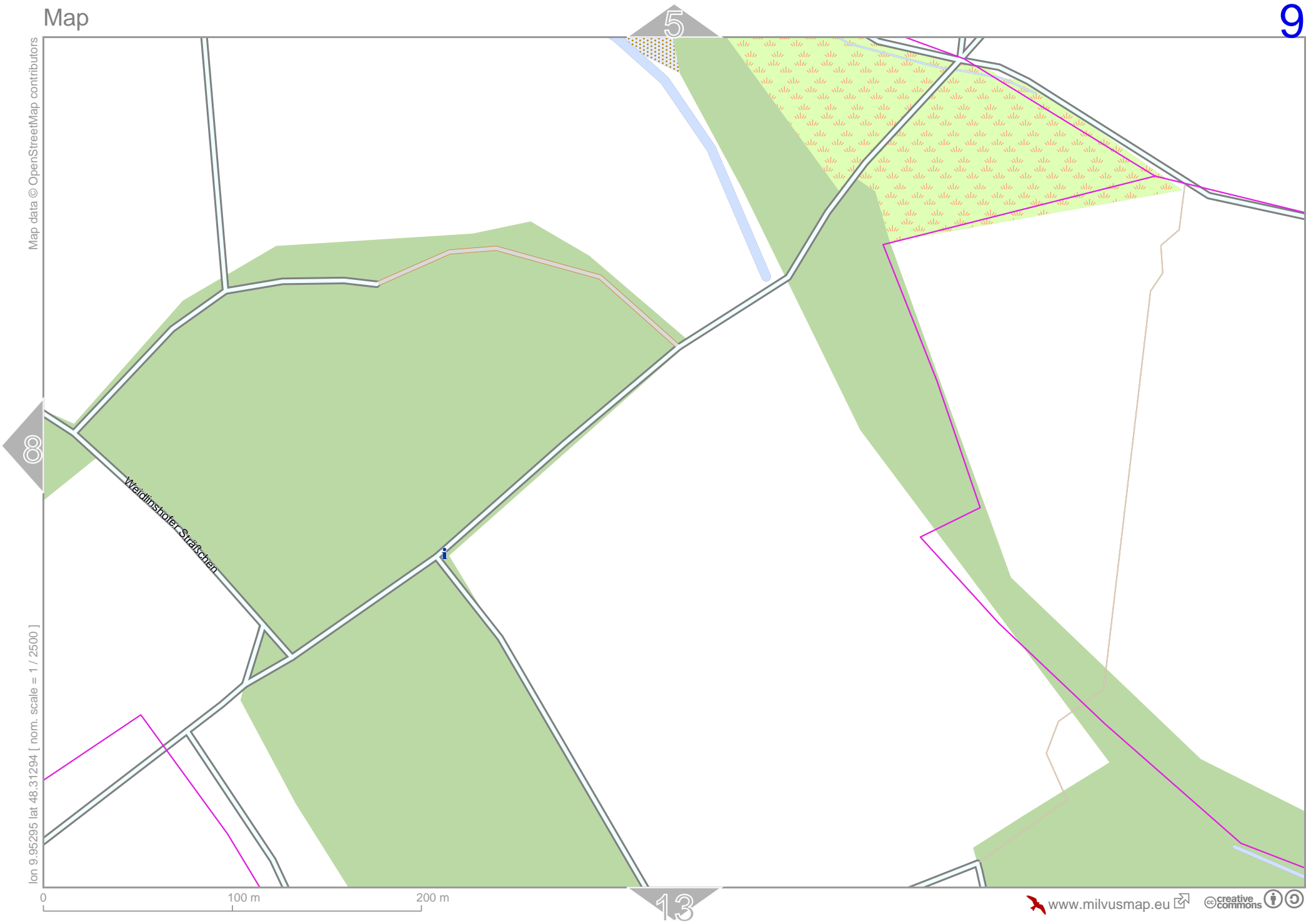
lon 9.95295 lat 48.31294 [nom. scale = 1 / 2500]

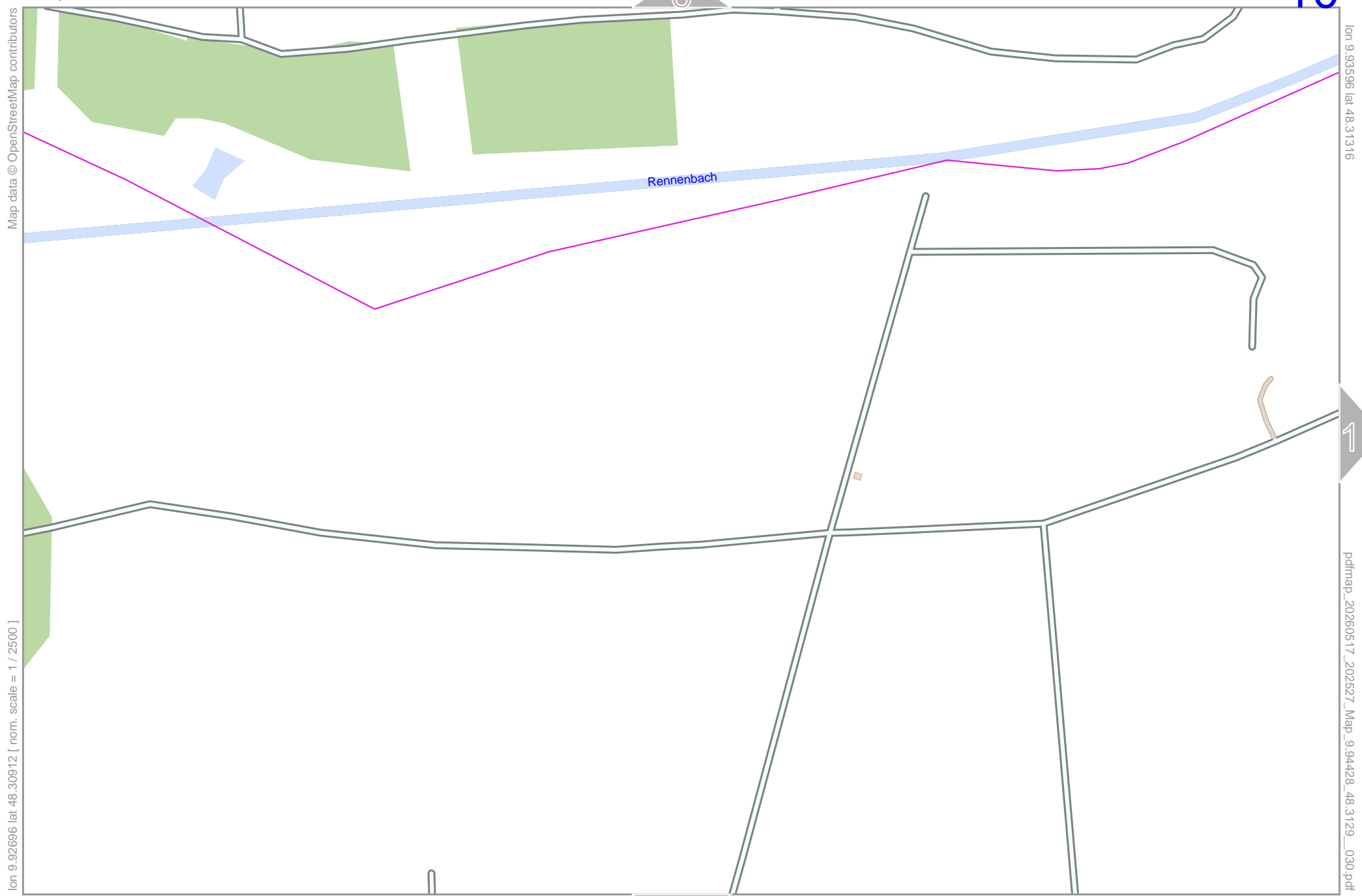
lon 9.96195 lat 48.31699

pdfmap_20260517_202527_Map_9.94428_48.3129_030.pdf

0 100 m 200 m

Weidlinhofer Sträßchen





Map data © OpenStreetMap contributors

lon 9.92696 lat 48.30912 [nom. scale = 1 / 2500]

lon 9.93596 lat 48.31316

pdfmap_20260517_202527_Map_9.94428_48.3129_030.pdf

0 100 m 200 m

14

1

Map

Map data © OpenStreetMap contributors

lon 9.94462 lat 48.31316

Rennenbach

lon 9.93562 lat 48.30912 [nom. scale = 1 / 2500]

pdfmap_20260517_202527_Map_9.94428_48.3129_030.pdf

0 100 m 200 m



Map data © OpenStreetMap contributors

lon 9.95328 lat 48.31316

pdfmap_20260517_202527_Map_9.94428_48.3129_030.pdf

lon 9.94429 lat 48.30912 [nom. scale = 1 / 2500]

0 100 m 200 m



Map data © OpenStreetMap contributors

lon 9.96195 lat 48.31316

pdfmap_20260517_202527_Map_9.94428_48.3129_030.pdf

lon 9.95295 lat 48.30912 [nom. scale = 1 / 2500]

0 100 m 200 m



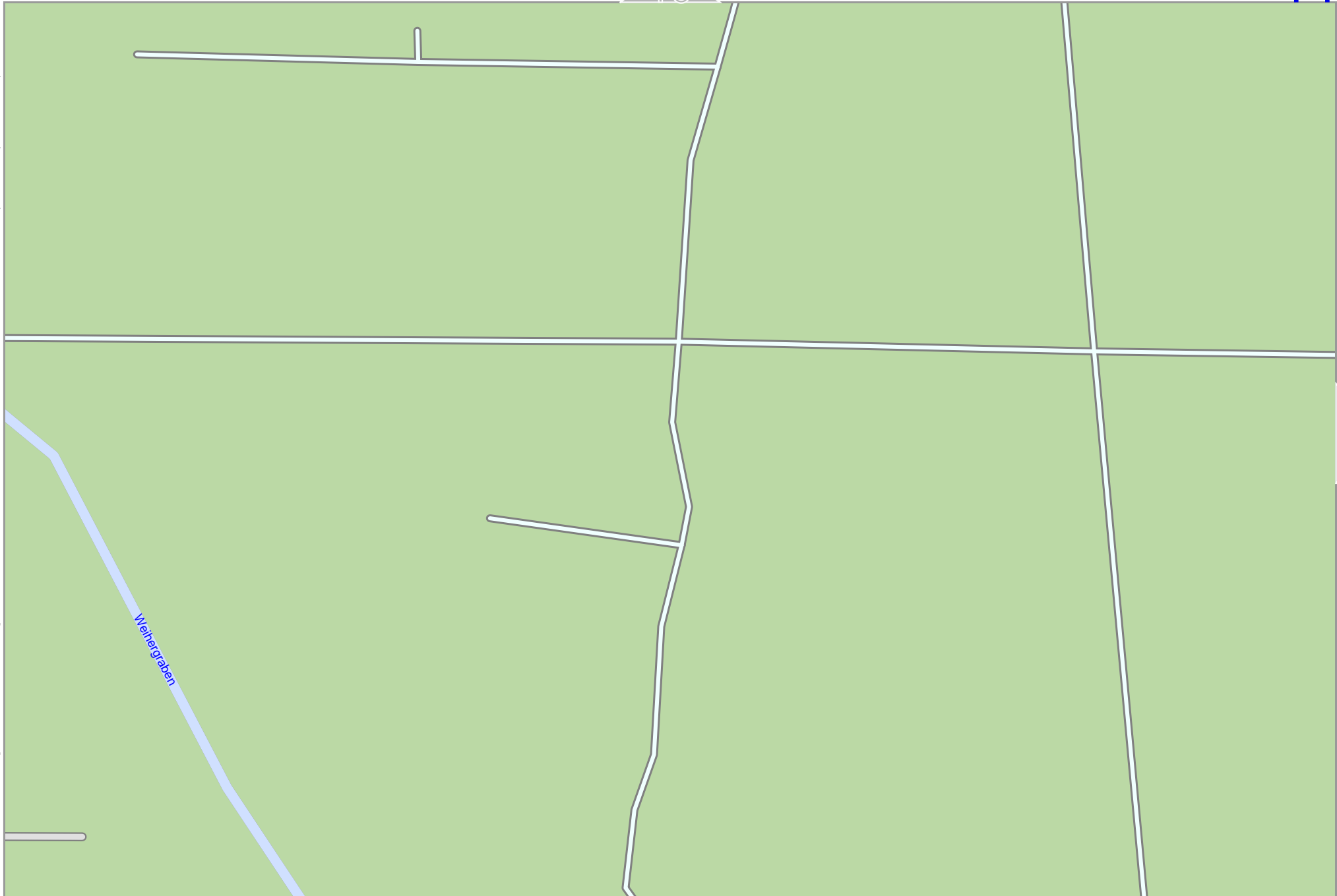
Map

Map data © OpenStreetMap contributors

lon 9.92696 lat 48.30530 [nom. scale = 1 / 2500]

lon 9.93596 lat 48.30934

pdfmap_20260517_202527_Map_9.94428_48.3129_030.pdf



Map

Map data © OpenStreetMap contributors

lon 9.94462 lat 48.30934

14

16

lon 9.93562 lat 48.30530 [nom. scale = 1 / 2500]

pdfmap_20260517_202527_Map_9.94428_48.3129_030.pdf

0 100 m 200 m



16

12

17

15

Map

Map data © OpenStreetMap contributors

lon 9.94429 lat 48.30530 [nom. scale = 1 / 2500]

lon 9.95328 lat 48.30934

pdfmap_20260517_202527_Map_9.94428_48.3129_030.pdf

0 100 m 200 m



Map

Map data © OpenStreetMap contributors

lon 9.96195 lat 48.30934

polmap_20260517_202527_Map_9.94428_48.3129_030.pdf

lon 9.95295 lat 48.30530 [nom. scale = 1 / 2500]

0 100 m 200 m

