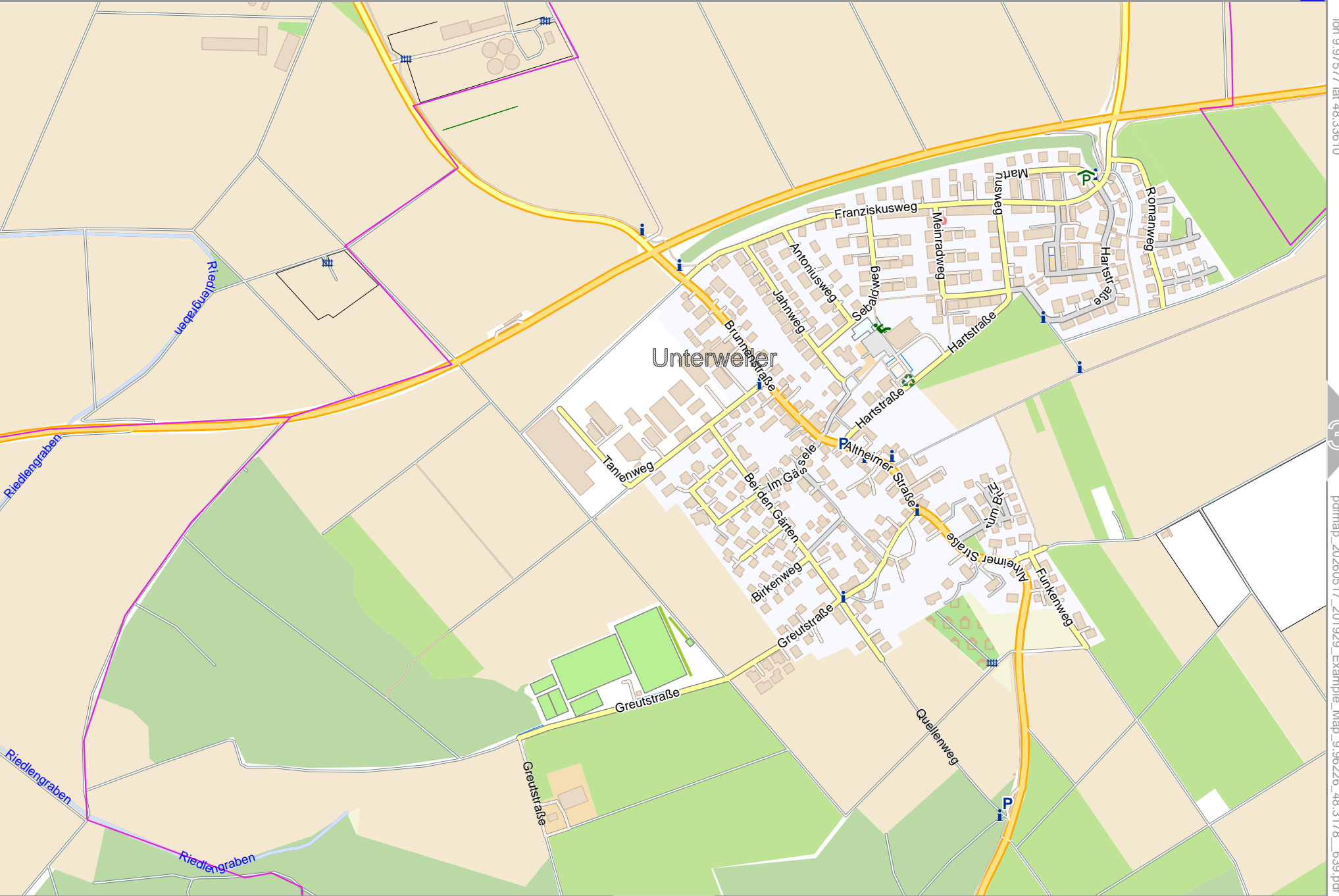




Map data © OpenStreetMap contributors

lon 9.975777 lat 48.33610



lon 9.94877 lat 48.32396 [nom. scale = 1 / 7500]

pdfmap_20260517_201929_Example_Map_9.96226_48.3178_639.pdf

0 100 m 700 m

5



Example_Map

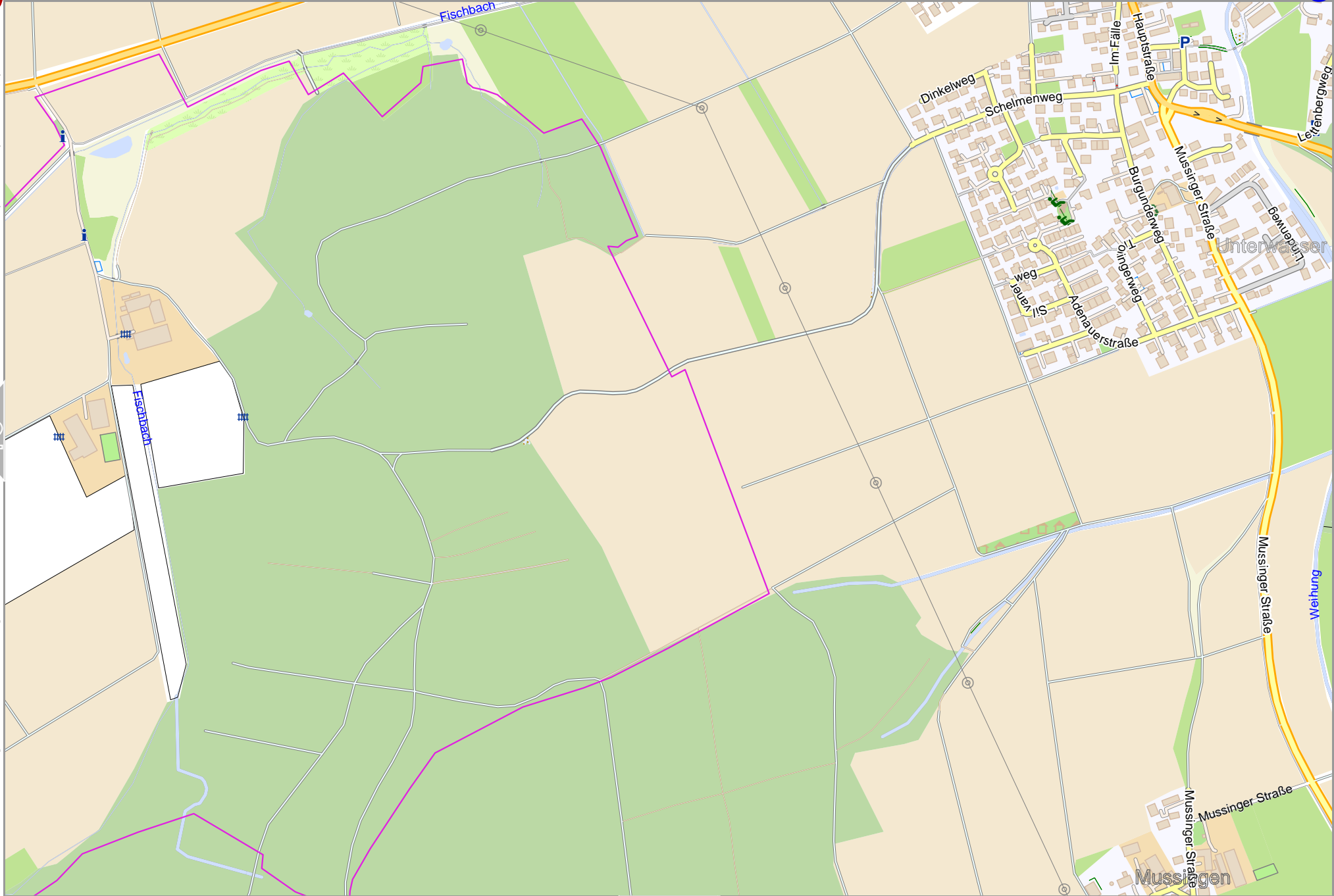
3

top

Map data © OpenStreetMap contributors

lon 9.97577 lat 48.32396 [nom. scale = 1 / 7500]

2



lon 10.00277 lat 48.33610

pdfmap_20260517_201929_Example_Map_9.96226_48.3178_639.pdf

0 100 m 700 m

6



Map data © OpenStreetMap contributors

lon 9.92177 lat 48.31182 [nom. scale = 1 / 7500]



lon 9.94877 lat 48.32396

pdfmap_20260517_201929_Example_Map_9.96226_48.3178_639.pdf

0 100 m 700 m



Map data © OpenStreetMap contributors

2

5

4

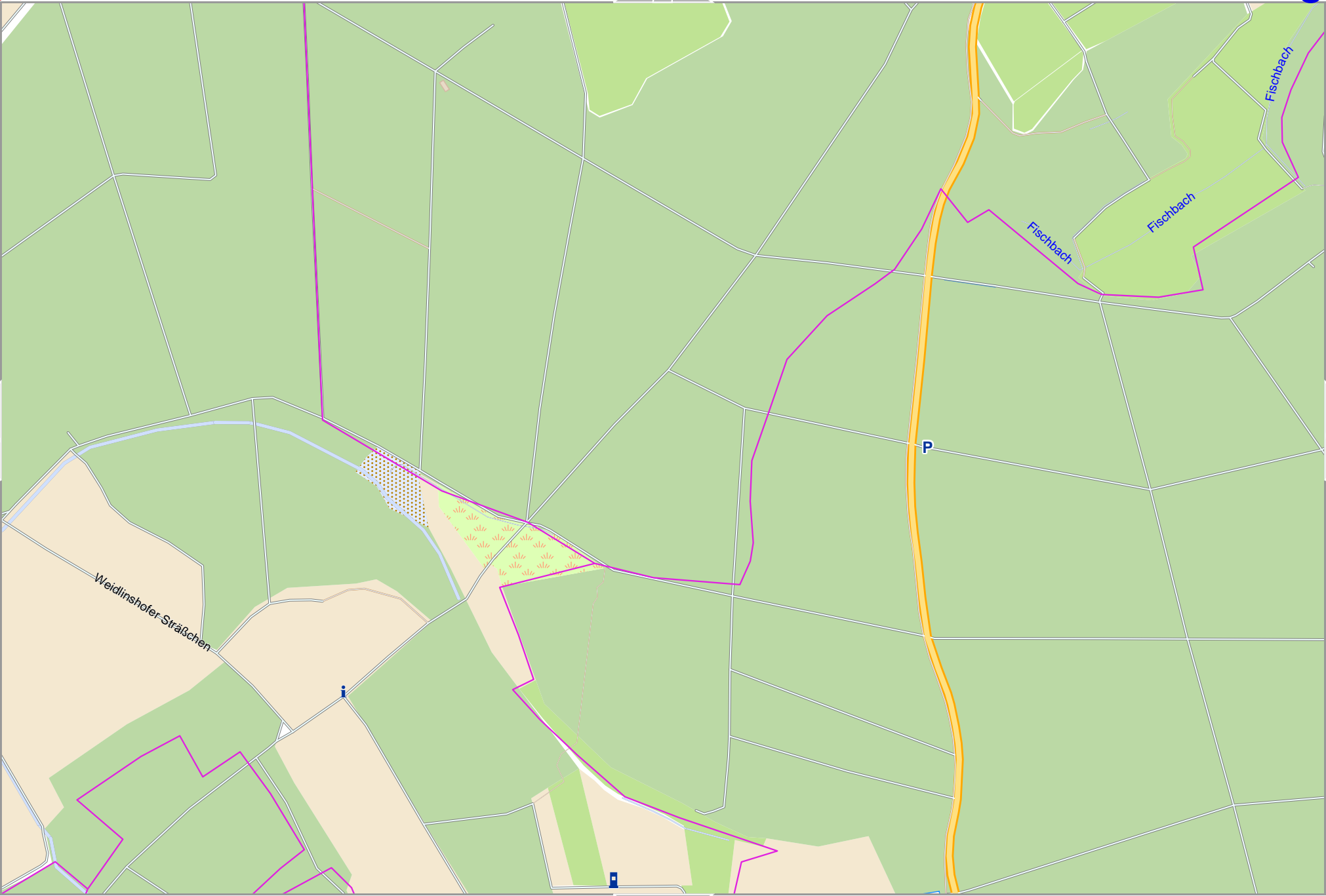
lon 9.94877 lat 48.31182 [nom. scale = 1 / 7500]

lon 9.97577 lat 48.32396

pdfmap_20260517_201929_Example_Map_9.96226_48.3178_639.pdf

0 100 m 700 m

8





Map data © OpenStreetMap contributors

3

6

lon 10.00277 lat 48.32396

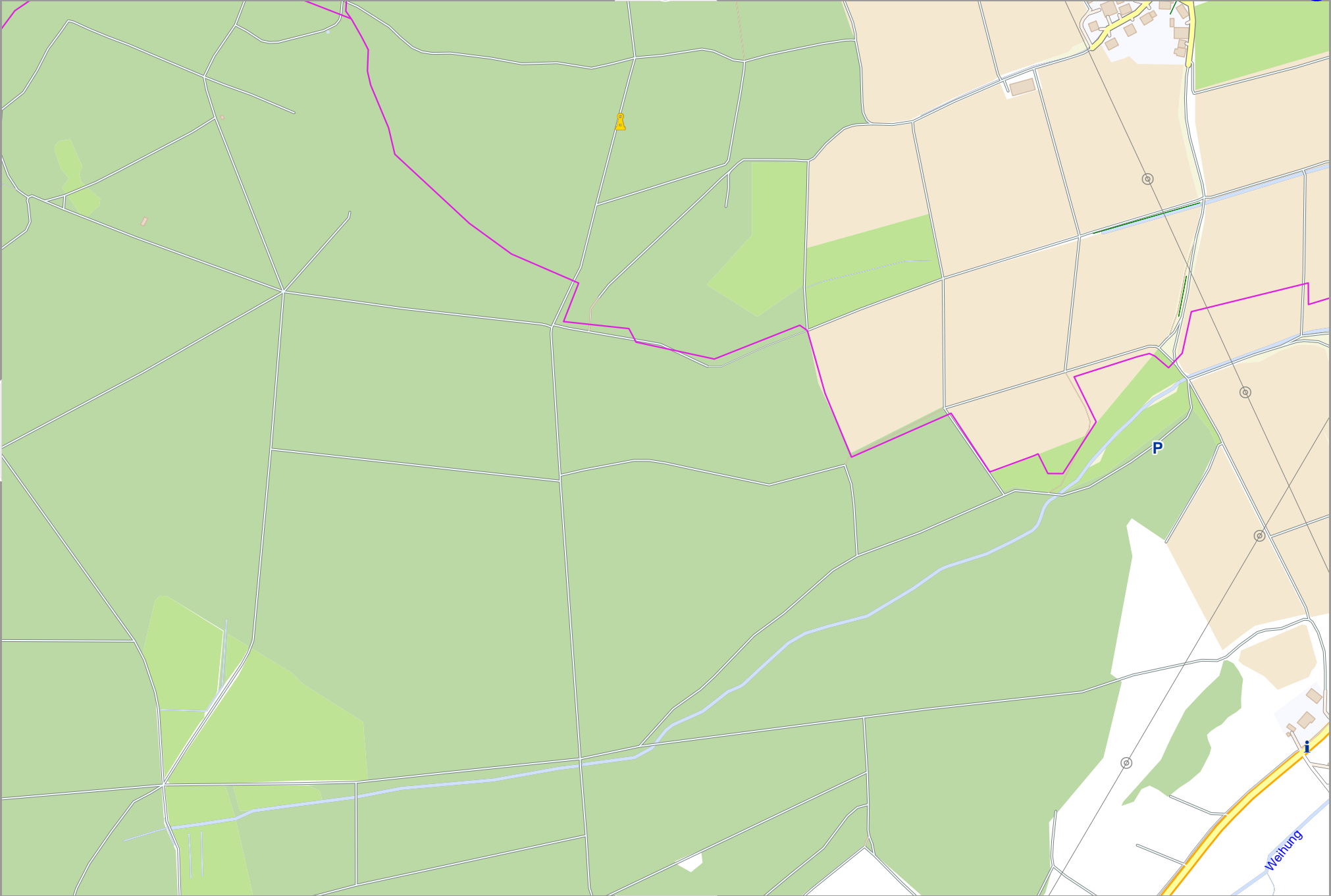
5

lon 9.97577 lat 48.31182 [nom. scale = 1 / 7500]

pdfmap_20260517_201929_Example_Map_9.96226_48.3178_639.pdf

9

0 100 m 700 m





Example_Map

4

7

top

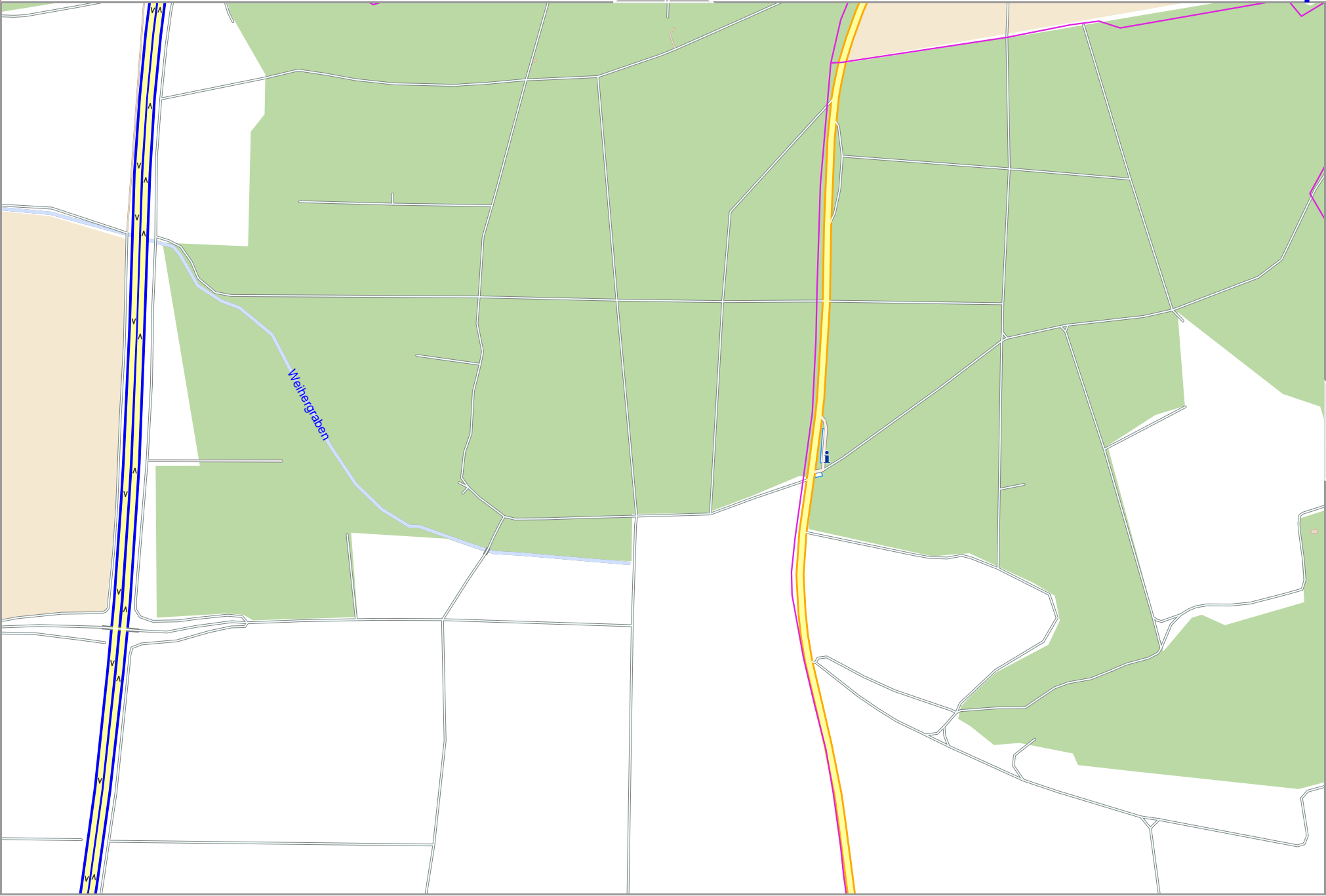
Map data © OpenStreetMap contributors

lon 9.92177 lat 48.29968 [nom. scale = 1 / 7500]

lon 9.94877 lat 48.31182

pdfmap_20260517_201929_Example_Map_9.96226_48.3178_639.pdf

0 100 m 700 m





Example_Map

5

8

top

Map data © OpenStreetMap contributors

lon 9.94877 lat 48.29968 [nom. scale = 1 / 7500]

lon 9.97577 lat 48.31182

pdfmap_20260517_201929_Example_Map_9.96226_48.3178_639.pdf

7



