

Example_Map

lon 13.42759 lat 52.60753

Map data © OpenStreetMap contributors

pdfmap_20260517_150613_Example_Map_13.4267_52.5274_532.pdf





Example_Map

2

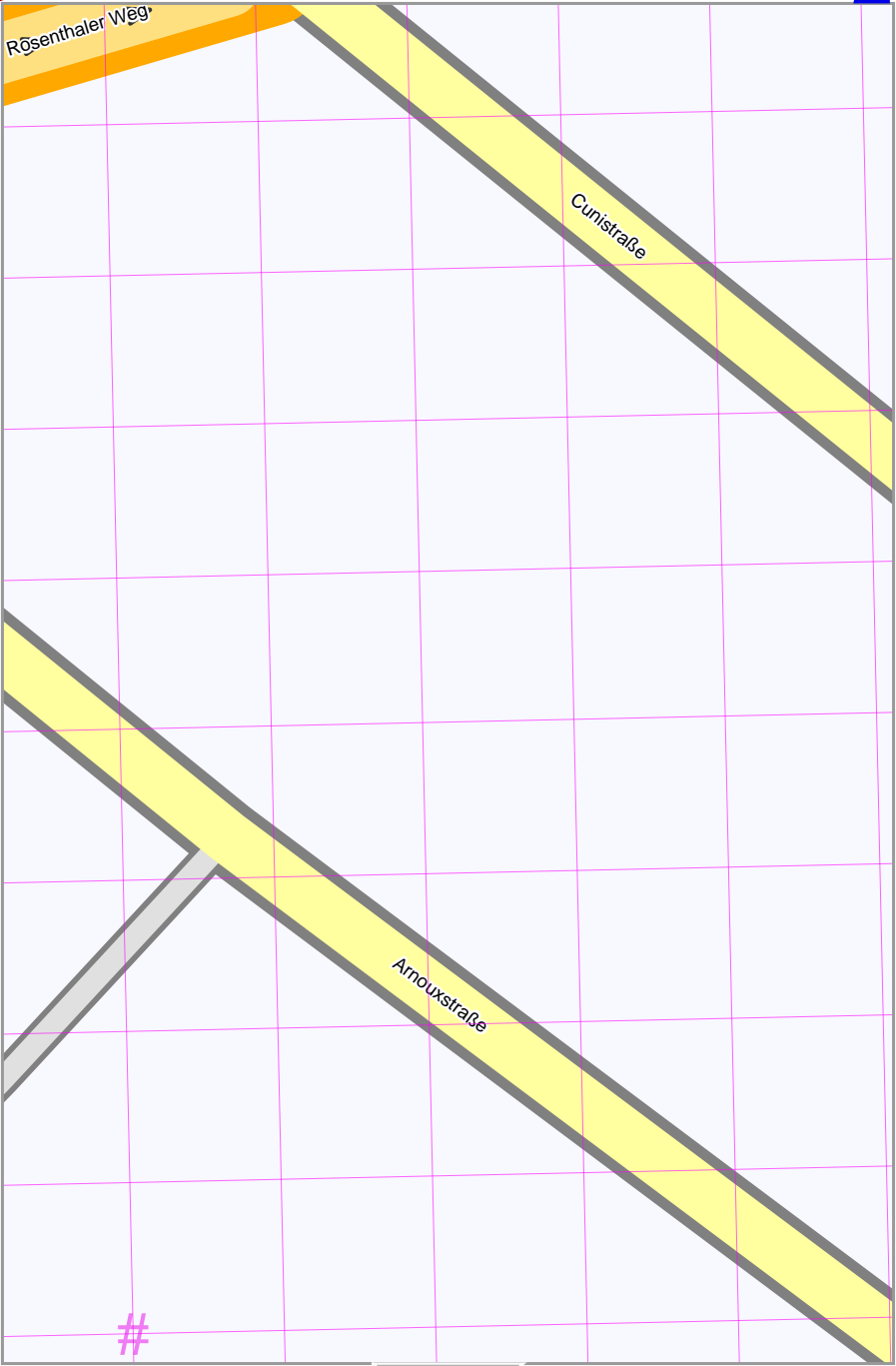
top

Map data © CCBYSA2 f osm.org + osm.org contributors

lon 13.42759 lat 52.60753

lon 13.42585 lat 52.60591 [nom. scale = 1 / 1000]

pdfmap_20260517_150613_Example_Map_13.4267_52.5274_532.pdf



UTM: 33 U easting 393.42 km northing 582...
UTM-Grid-width = 20m

3

www.milvusmap.eu

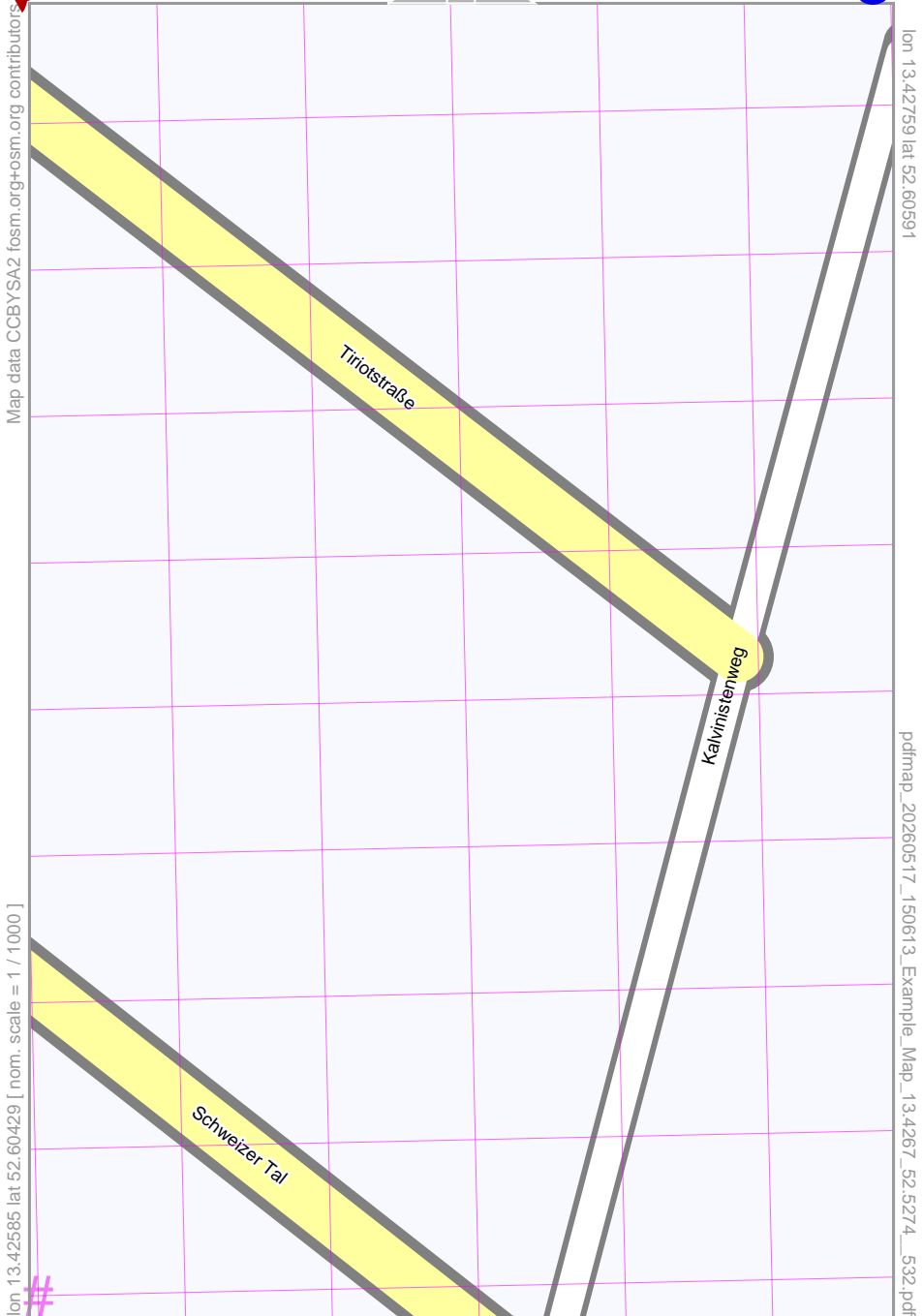




Example_Map

2

3



UTM: 33 U easting 393.40 km northing 582...
 UTM-Grid-width = 20m

4



Example_Map

4

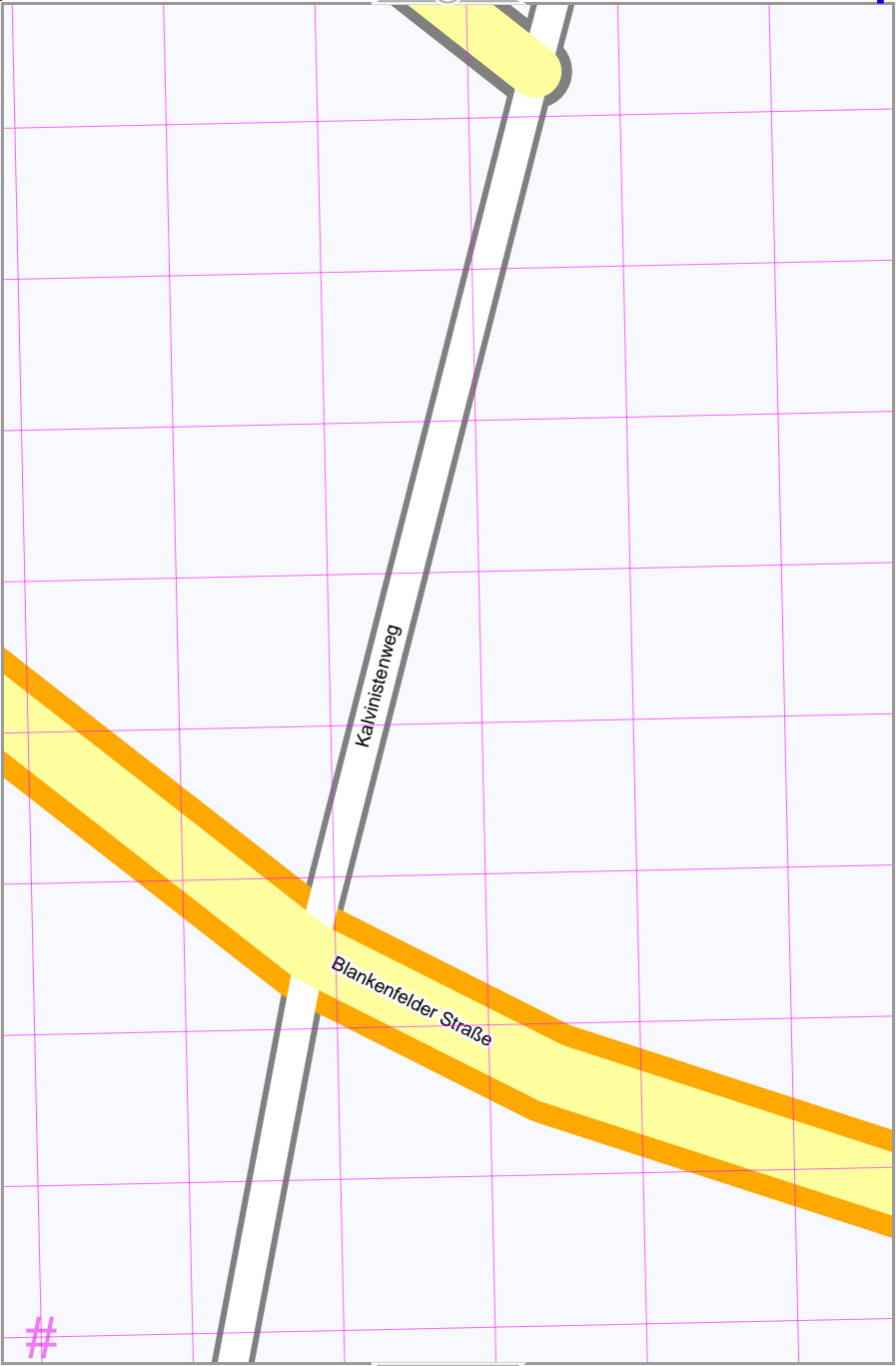
top

Map data © CCBYSA2 foscsm.org+osm.org contributors

lon 13.42759 lat 52.60429

lon 13.42585 lat 52.60268 [nom. scale = 1 / 1000]

pdfmap_20260517_150613_Example_Map_13.4267_52.5274_532.pdf



UTM: 33 U easting 393.40 km northing 582
UTM-Grid-width = 20m

5

www.milvusmap.eu © creative commons i c



Example_Map

4

5

top

Map data © CCBYSA2 foscsm.org+osm.org contributors

lon 13.42759 lat 52.60268

lon 13.42585 lat 52.60106 [nom. scale = 1 / 1000]

pdfmap_20260517_150613_Example_Map_13.4267_52.5274_532.pdf

Kalvinistenweg

Le Pavillon-Straß e

#

UTM: 33 U easting 393.40 km northing 582.00
UTM-Grid-width = 20m

6

www.milvusmap.eu





Example_Map

5

6


top

Map data © CCBY-SA2 fosc.m.org+osm.org contributors

lon 13.42759 lat 52.60106

lon 13.42585 lat 52.59944 [nom. scale = 1 / 1000]

pdfmap_20260517_150613_Example_Map_134267_52.5274_532.pdf



#

7

UTM: 33 U easting 393.40 km northing 582...
UTM-Grid-width = 20m

www.milvusmap.eu





Example_Map

7

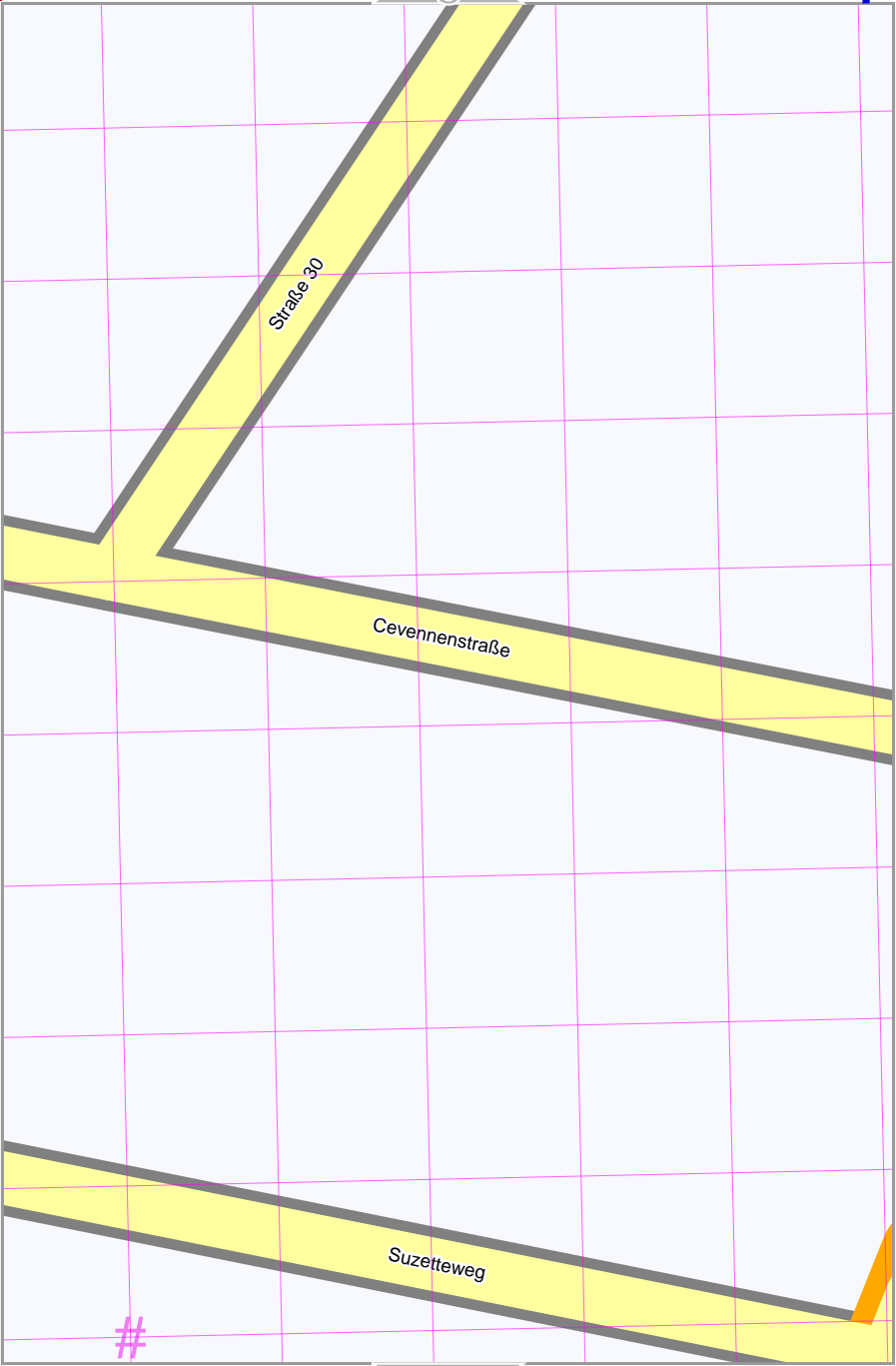
top

Map data © CCBYSA2 fosc.m.org+osm.org contributors

lon 13.42759 lat 52.59944

lon 13.42585 lat 52.59782 [nom. scale = 1 / 1000]

pdfmap_20260517_150613_Example_Map_13.4267_52.5274_532.pdf



UTM: 33 U easting 393.40 km northing 582...
UTM-Grid-width = 20m



www.milvusmap.eu





Example_Map



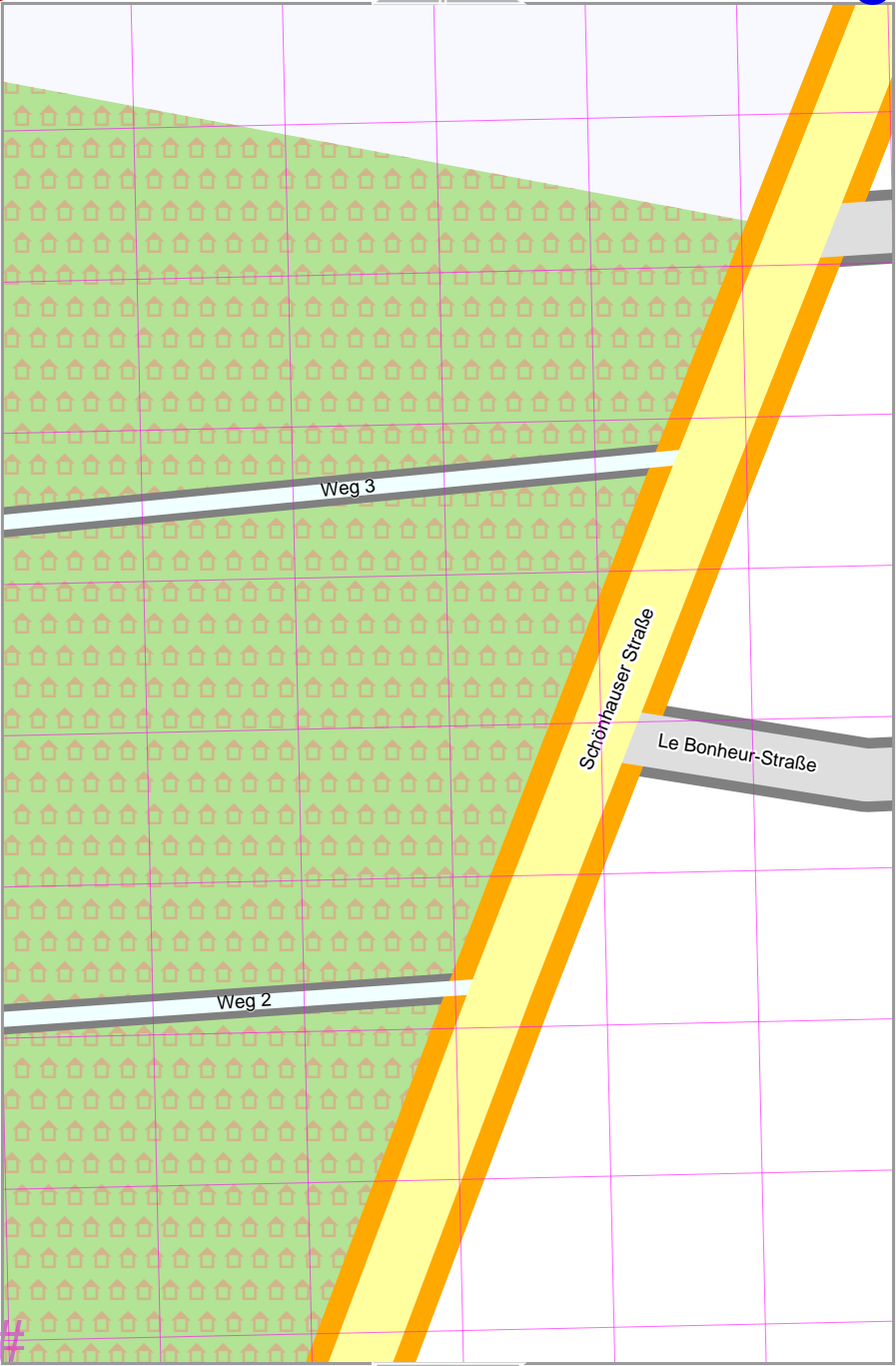
8

Map data CCBYSA2 foscsm.org+osm.org contributors

lon 13.42585 lat 52.59621 [nom. scale = 1 / 1000]

lon 13.42759 lat 52.59782

pdfmap_20260517_150613_Example_Map_13.4267_52.5274_532.pdf



UTM: 33 U easting 393.38 km northing 582...
UTM-Grid-width = 20m



Example_Map

8

9

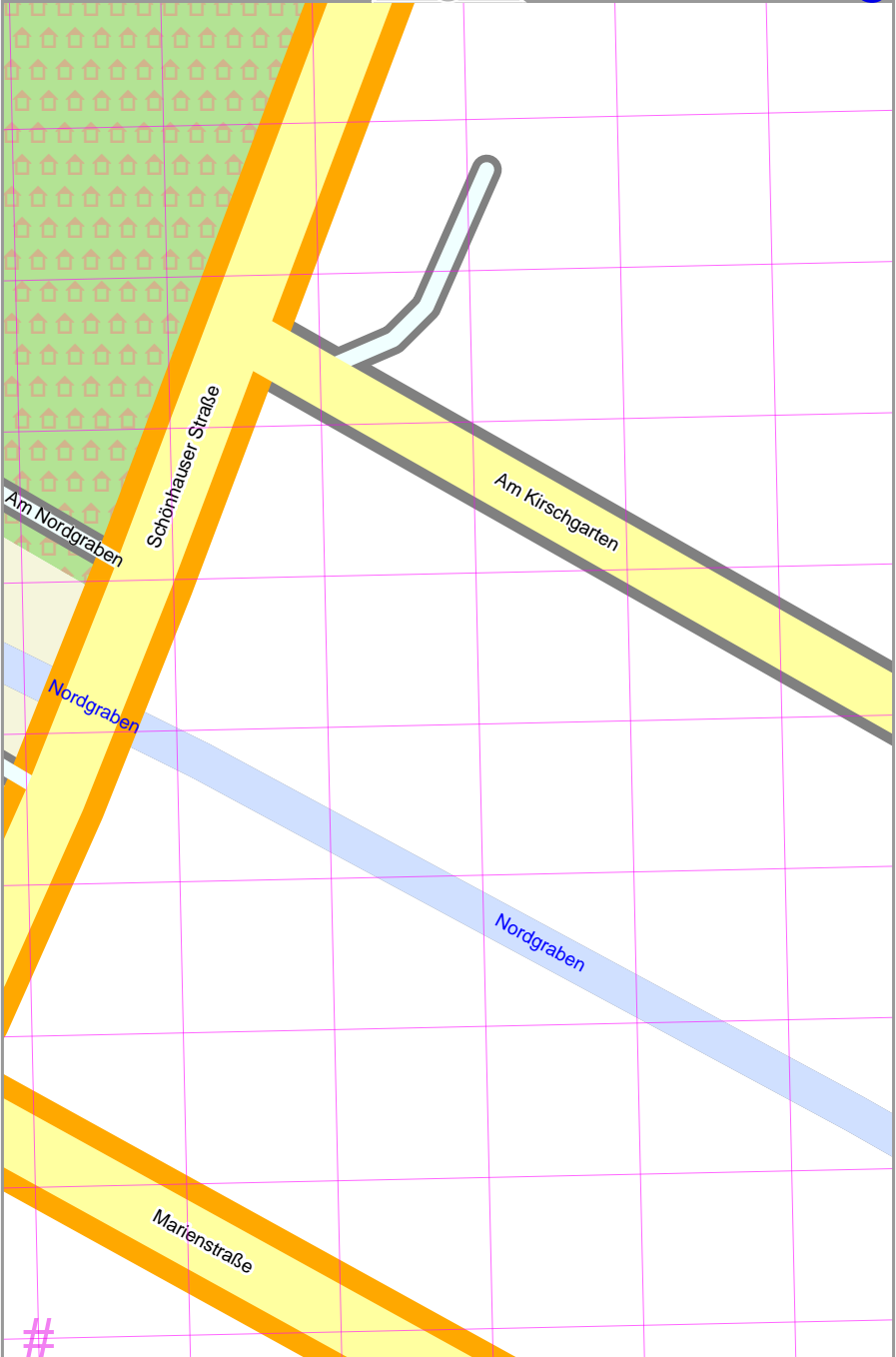
top

Map data © CCBYSA2 foscsm.org+osm.org contributors

lon 13.42759 lat 52.59621

lon 13.42585 lat 52.59459 [nom. scale = 1 / 1000]

pdfmap_20260517_150613_Example_Map_13.4267_52.5274_532.pdf



UTM: 33 U easting 393.38 km northing 582...
UTM-Grid-width = 20m

10




Map data © CCBY-SA2 f osm.org+osm.org contributors

lon 13.42759 lat 52.59459

lon 13.42585 lat 52.59297 [nom. scale = 1 / 1000]

pdfmap_20260517_150613_Example_Map_13.4267_52.5274_532.pdf



UTM: 33 U easting 393.38 km northing 582
UTM-Grid-width = 20m



www.milvusmap.eu





Example_Map

10

11

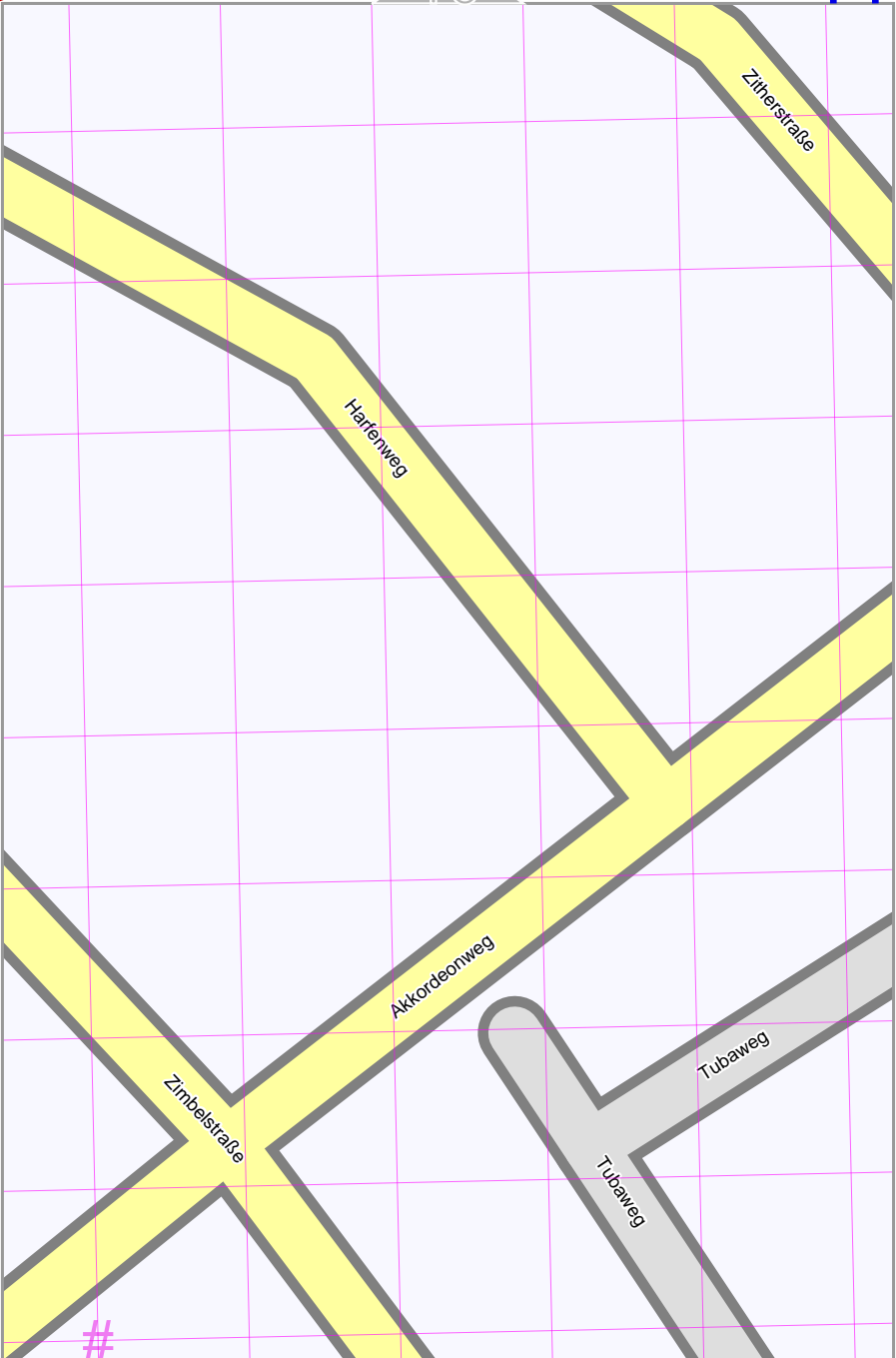
top

Map data © CCBYSA2 fosc.m.org+osm.org contributors

lon 13.42759 lat 52.59297

lon 13.42585 lat 52.59135 [nom. scale = 1 / 1000]

pdfmap_20260517_150613_Example_Map_134267_52.5274_532.pdf



UTM: 33 U easting 393.38 km northing 582.

UTM-Grid-width = 20m

12

www.milvusmap.eu



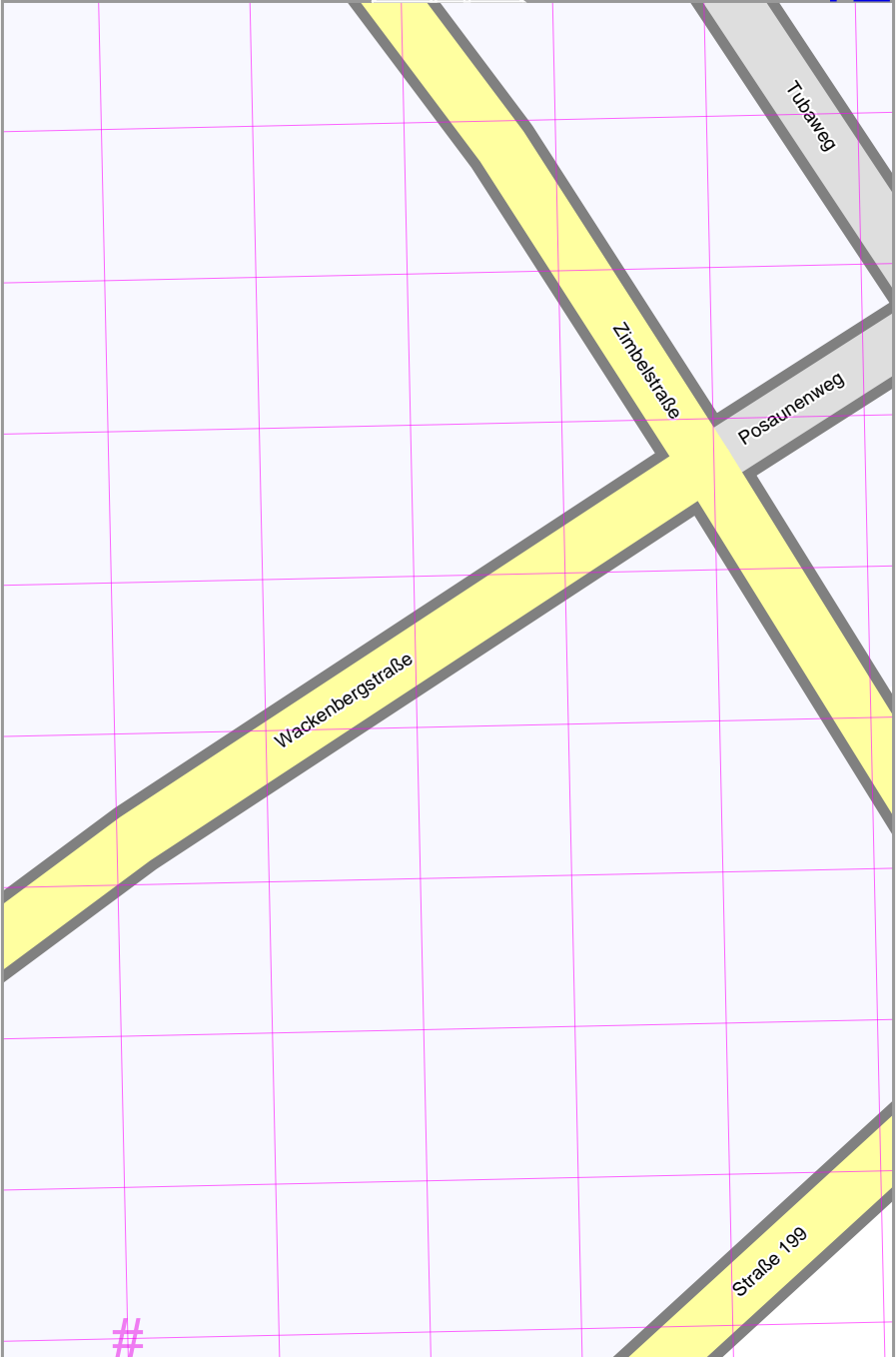


Map data © CCBYSA2 foscsm.org+osm.org contributors

lon 13.42585 lat 52.58974 [nom. scale = 1 / 1000]

lon 13.42759 lat 52.59135

pdfmap_20260517_150613_Example_Map_134267_52.5274_532.pdf



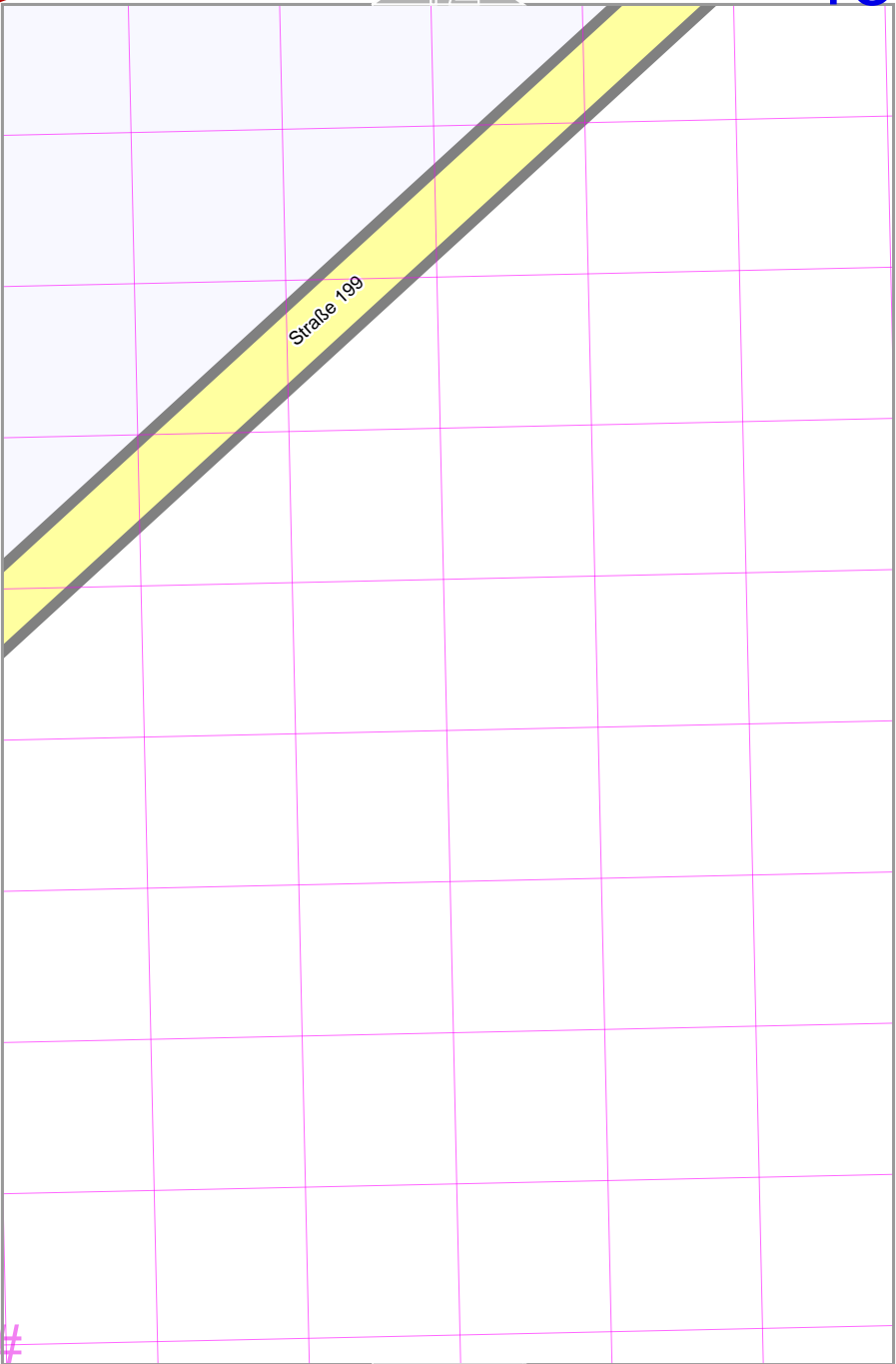


Map data © CCBY-SA2 fosc.m.org+osm.org contributors

lon 13.42585 lat 52.58812 [nom. scale = 1 / 1000]

lon 13.42759 lat 52.58974

pdfmap_20260517_150613_Example_Map_13.4267_52.5274_532.pdf



UTM: 33 U easting 393.36 km northing 582. UTM-Grid-width = 20m

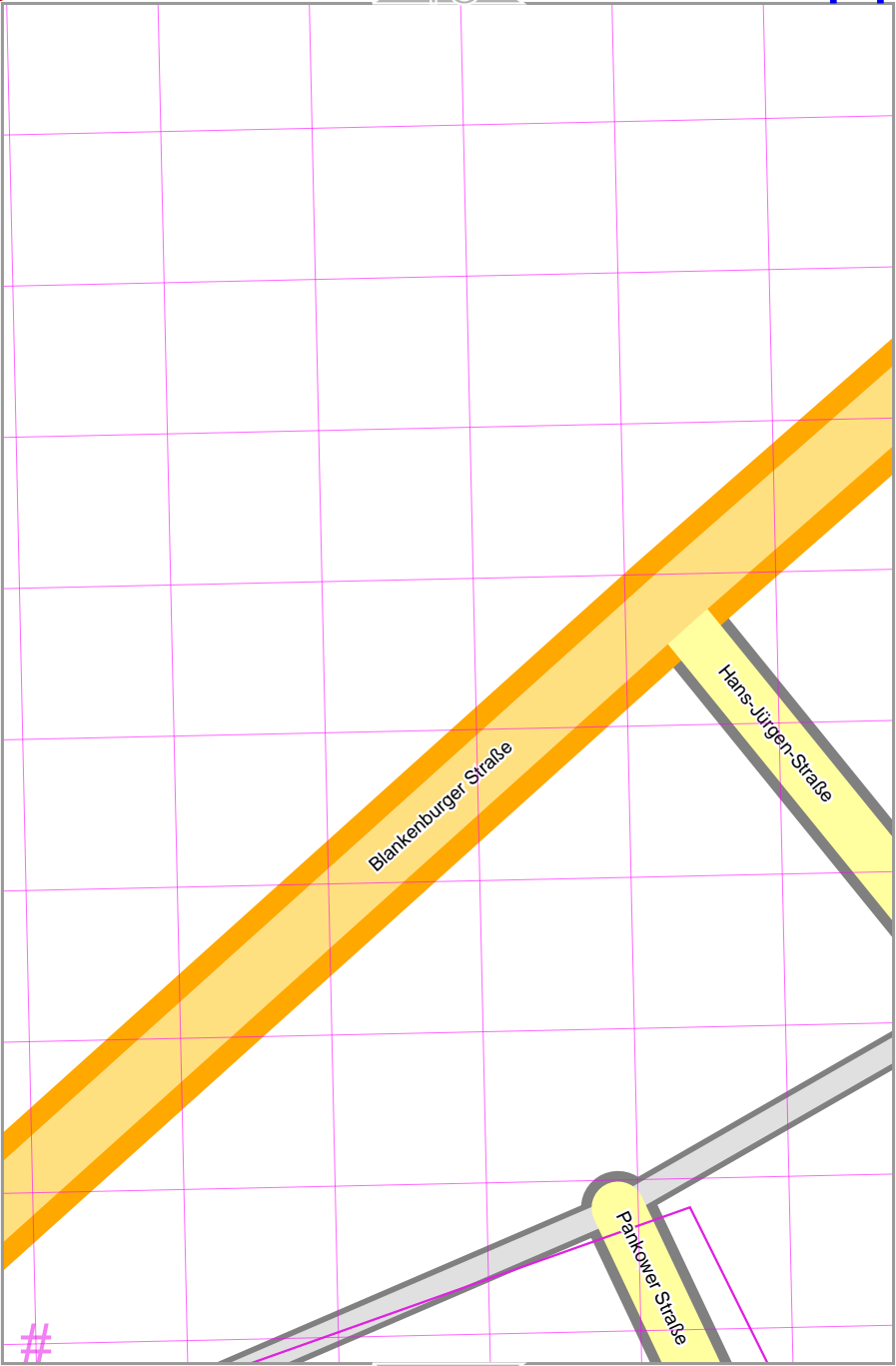


Map data © CCBYSA2 foscsm.org+osm.org contributors

lon 13.42759 lat 52.58812

lon 13.42585 lat 52.58660 [nom. scale = 1 / 1000]

pdfmap_20260517_150613_Example_Map_134267_52.5274_532.pdf



UTM: 33 U easting 393.36 km northing 582. UTM-Grid-width = 20m

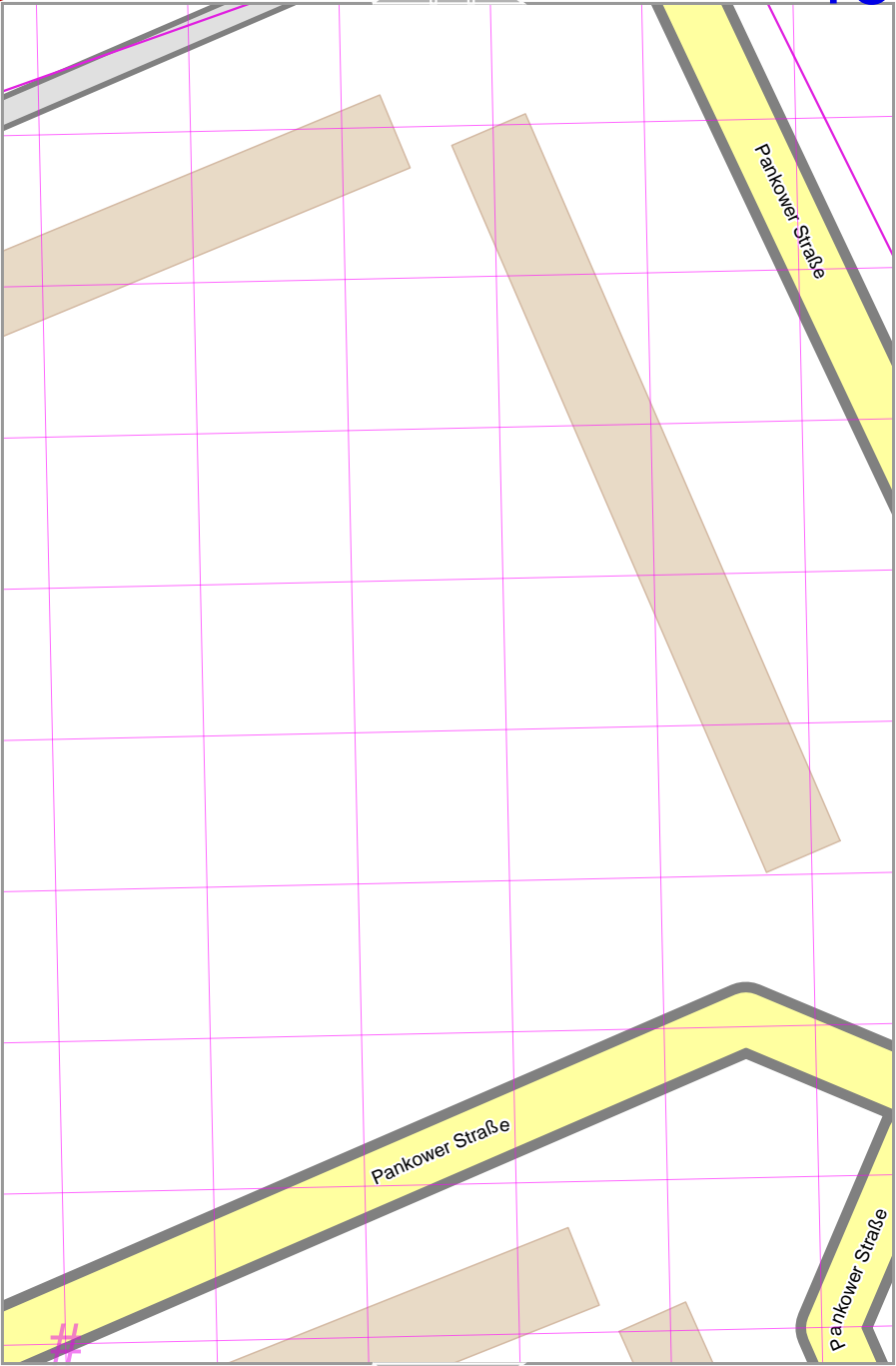


Map data CCBYSA2 foscsm.org+osm.org contributors

lon 13.42759 lat 52.58650

lon 13.42585 lat 52.58488 [nom. scale = 1 / 1000]

pdfmap_20260517_150613_Example_Map_13.4267_52.5274_532.pdf



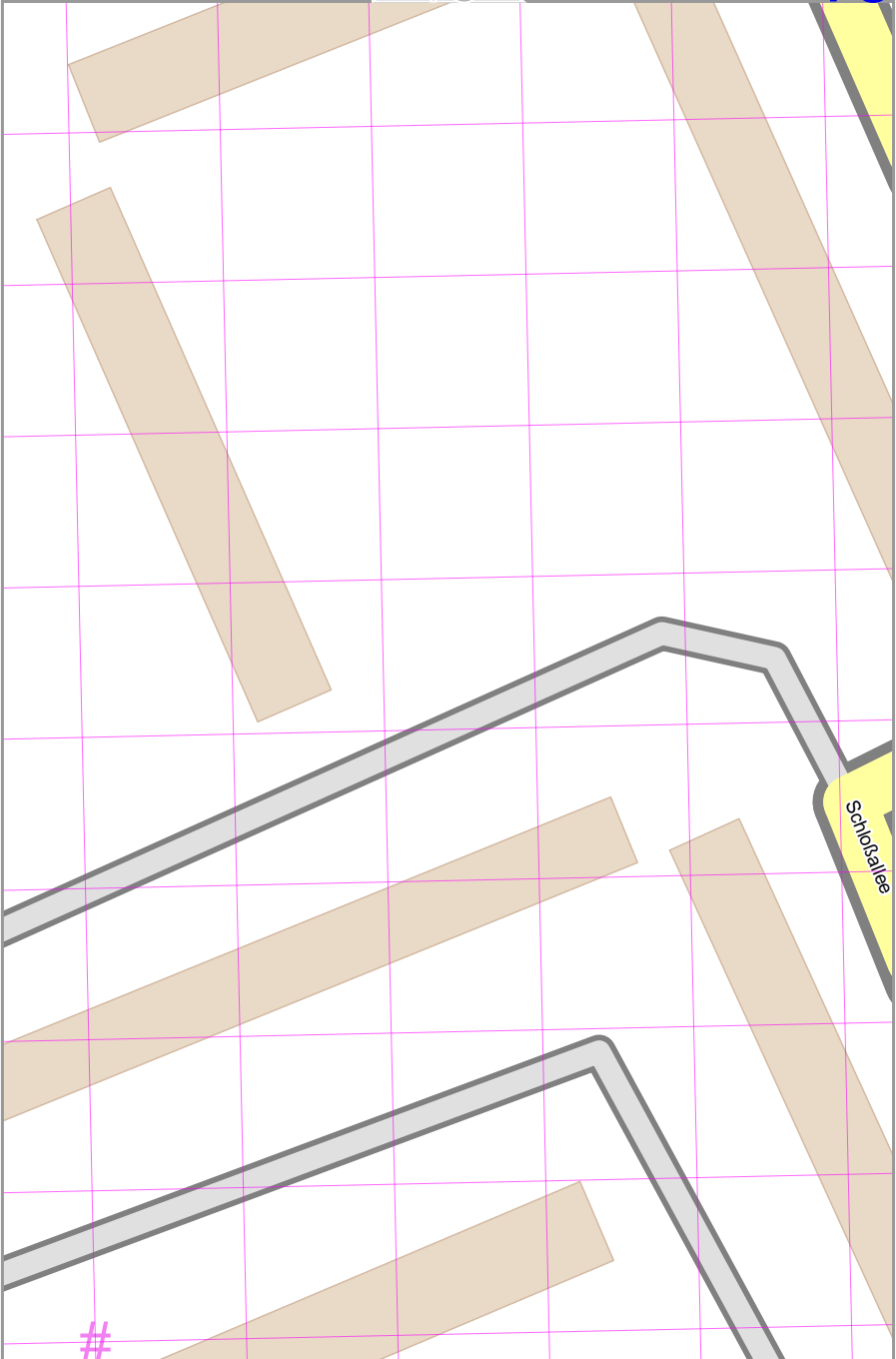


Map data © CCBY-SA2 foscsm.org+osm.org contributors

lon 13.42585 lat 52.58327 [nom. scale = 1 / 1000]

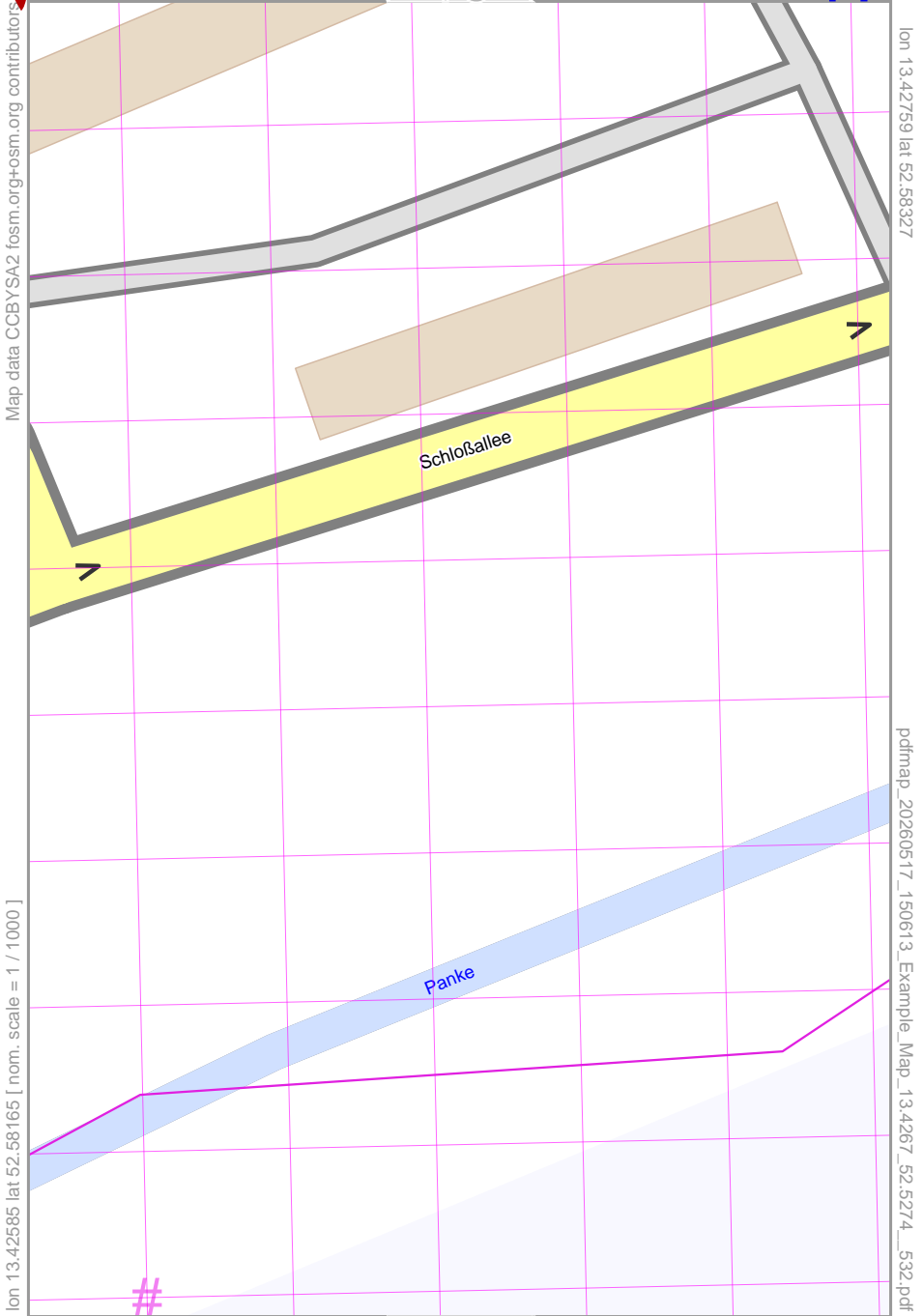
lon 13.42759 lat 52.58488

pdfmap_20260517_150613_Example_Map_13.4267_52.5274_532.pdf



UTM: 33 U easting 393.36 km northing 582.

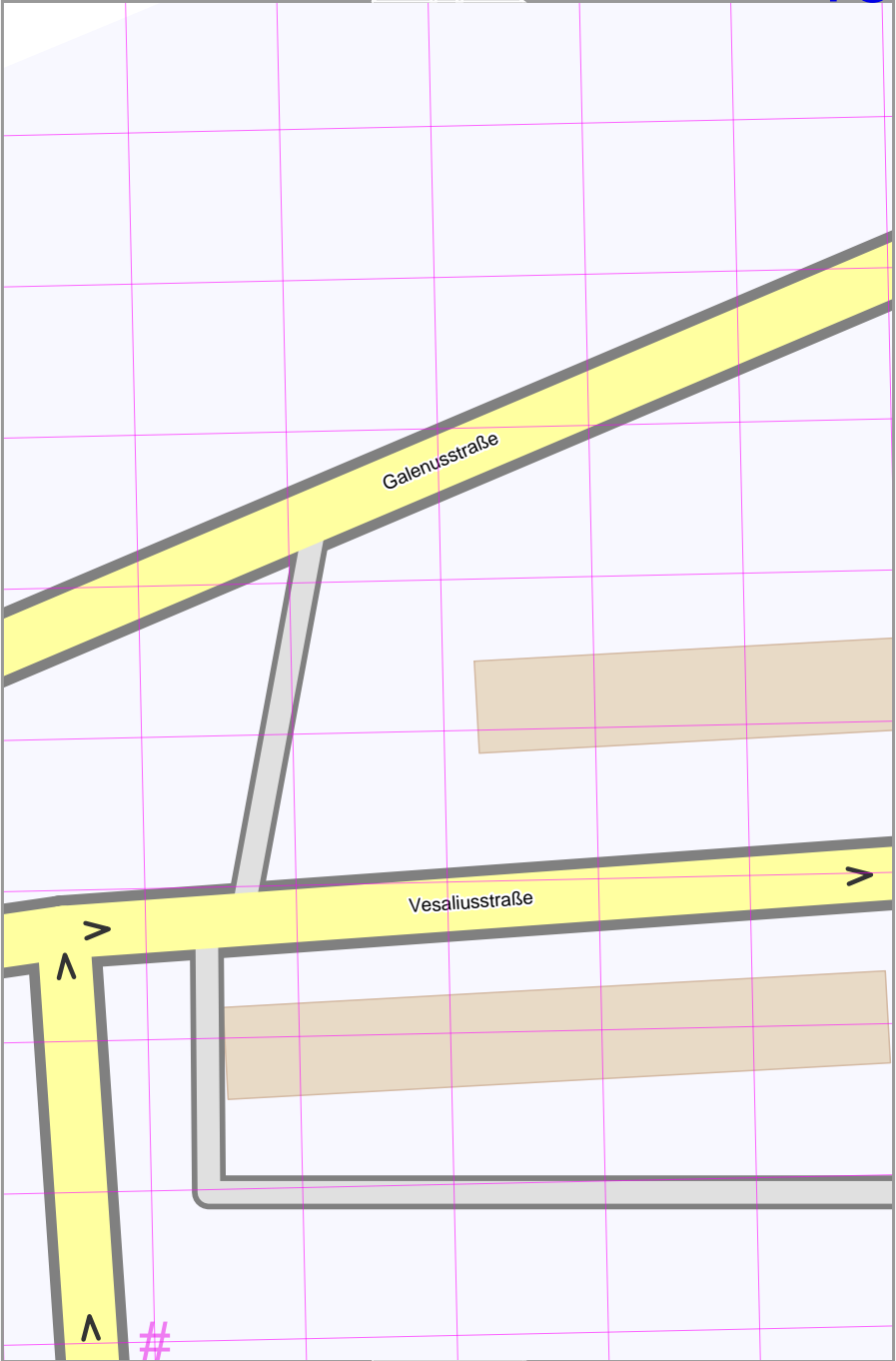
UTM-Grid-width = 20m





Map data © CCBY-SA2 foscsm.org+osm.org contributors

lon 13.42759 lat 52.53165



lon 13.42585 lat 52.58003 [nom. scale = 1 / 1000]

pdfmap_20260517_150613_Example_Map_13.4267_52.5274_532.pdf

UTM: 33 U easting 393.36 km northing 582...
UTM-Grid-width = 20m

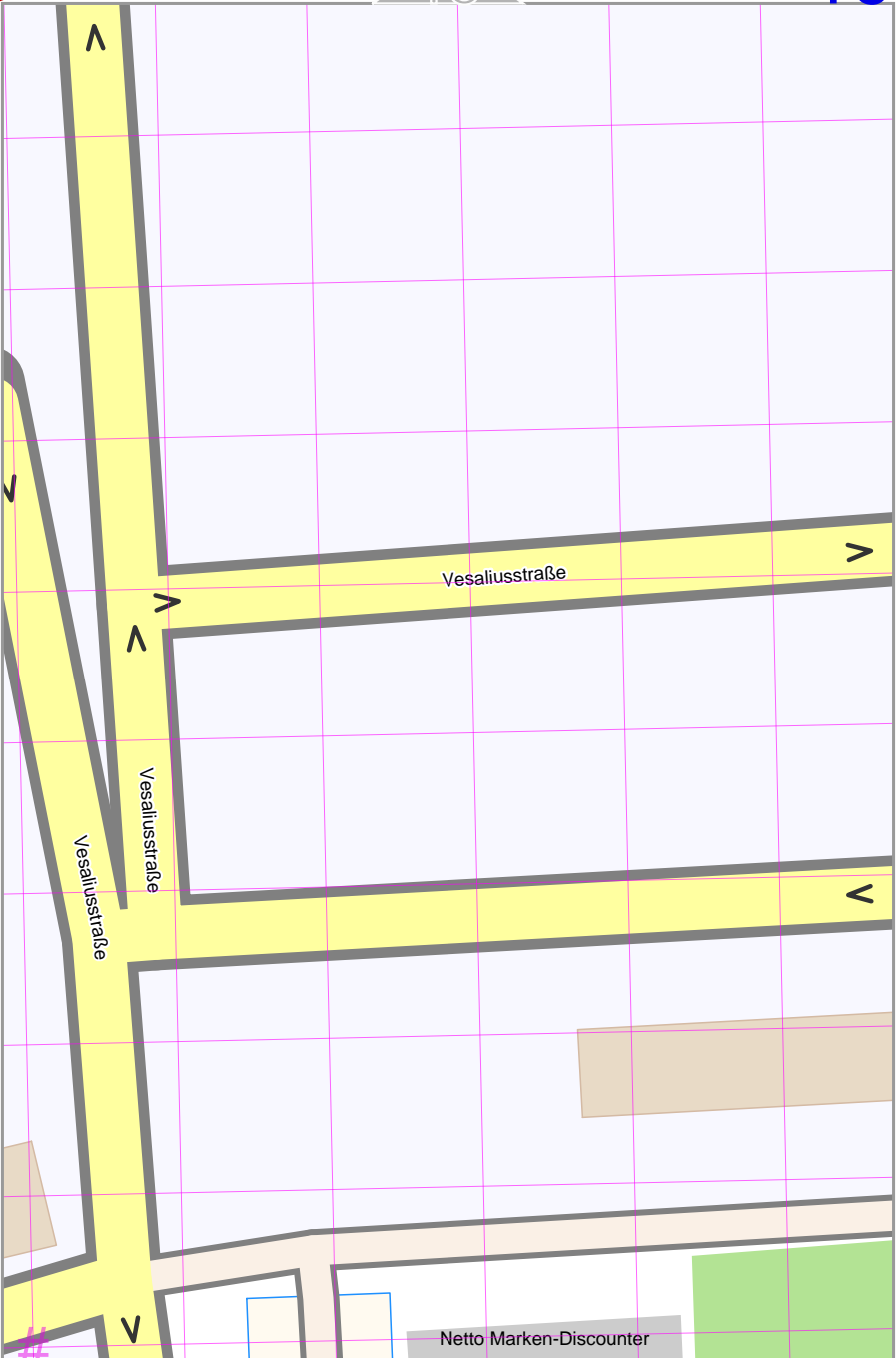


Map data CCBYSA2 fosc.m.org+osm.org contributors

lon 13.42759 lat 52.58003

lon 13.42585 lat 52.57841 [nom. scale = 1 / 1000]

pdfmap_20260517_150613_Example_Map_13.4267_52.5274_532.pdf



UTM: 33 U easting 393.34 km northing 582
UTM-Grid-width = 20m

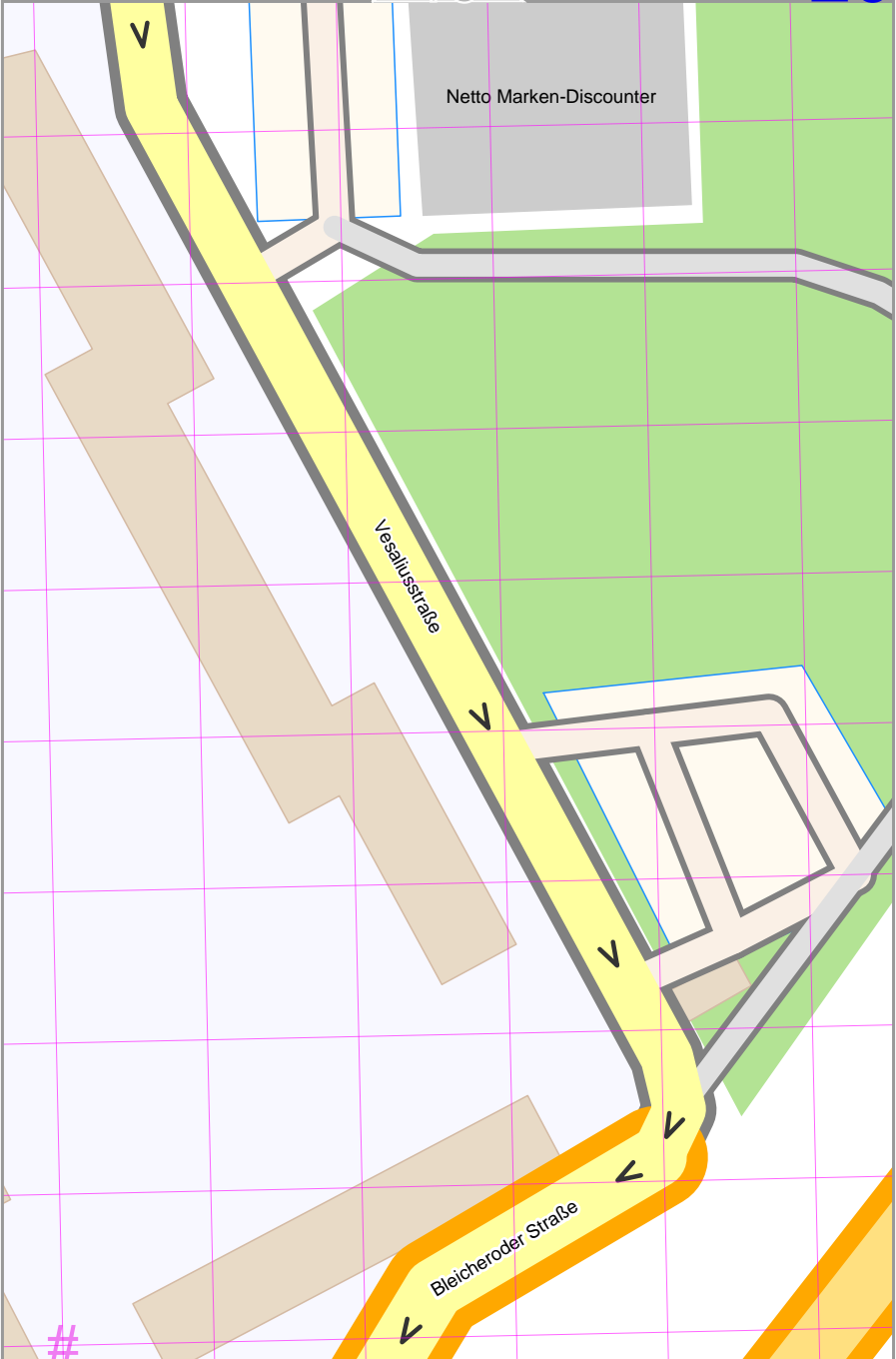


Map data © CCBYSA2 fcsm.org+osm.org contributors

lon 13.42759 lat 52.57841

lon 13.42585 lat 52.57680 [nom. scale = 1 / 1000]

pdfmap_20260517_150613_Example_Map_134267_52.5274_532.pdf

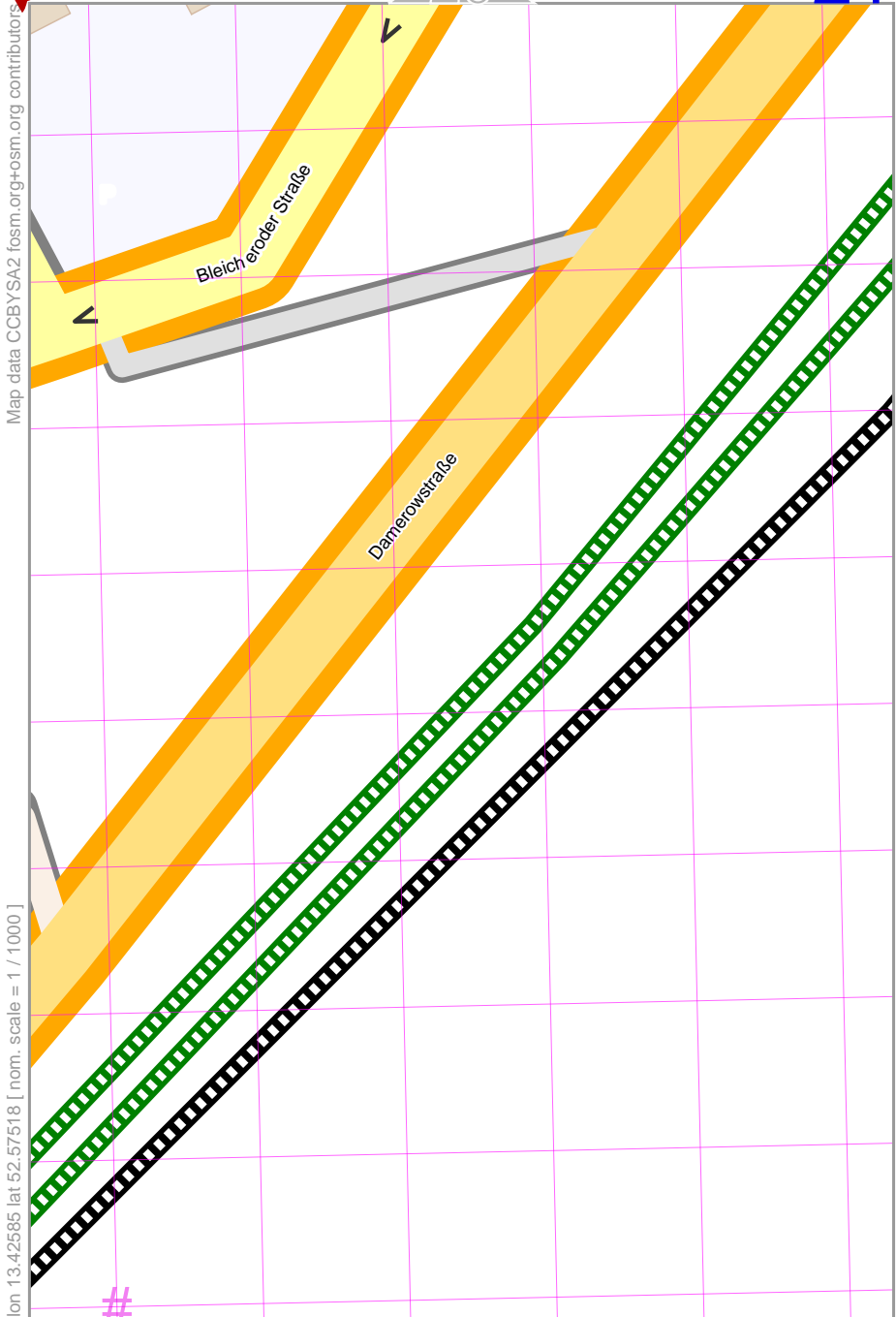




Example_Map

20

21



#

UTM: 33 U easting 393.34 km northing 582...
 UTM-Grid-width = 20m

22

www.milvusmap.eu





Map data © OpenStreetMap contributors

lon 13.42585 lat 52.57356 [nom. scale = 1 / 1000]

lon 13.42759 lat 52.57518

pdfmap_20260517_150613_Example_Map_13.4267_52.5274_532.pdf

UTM: 33 U easting 393.34 km northing 582...
UTM-Grid-width = 20m



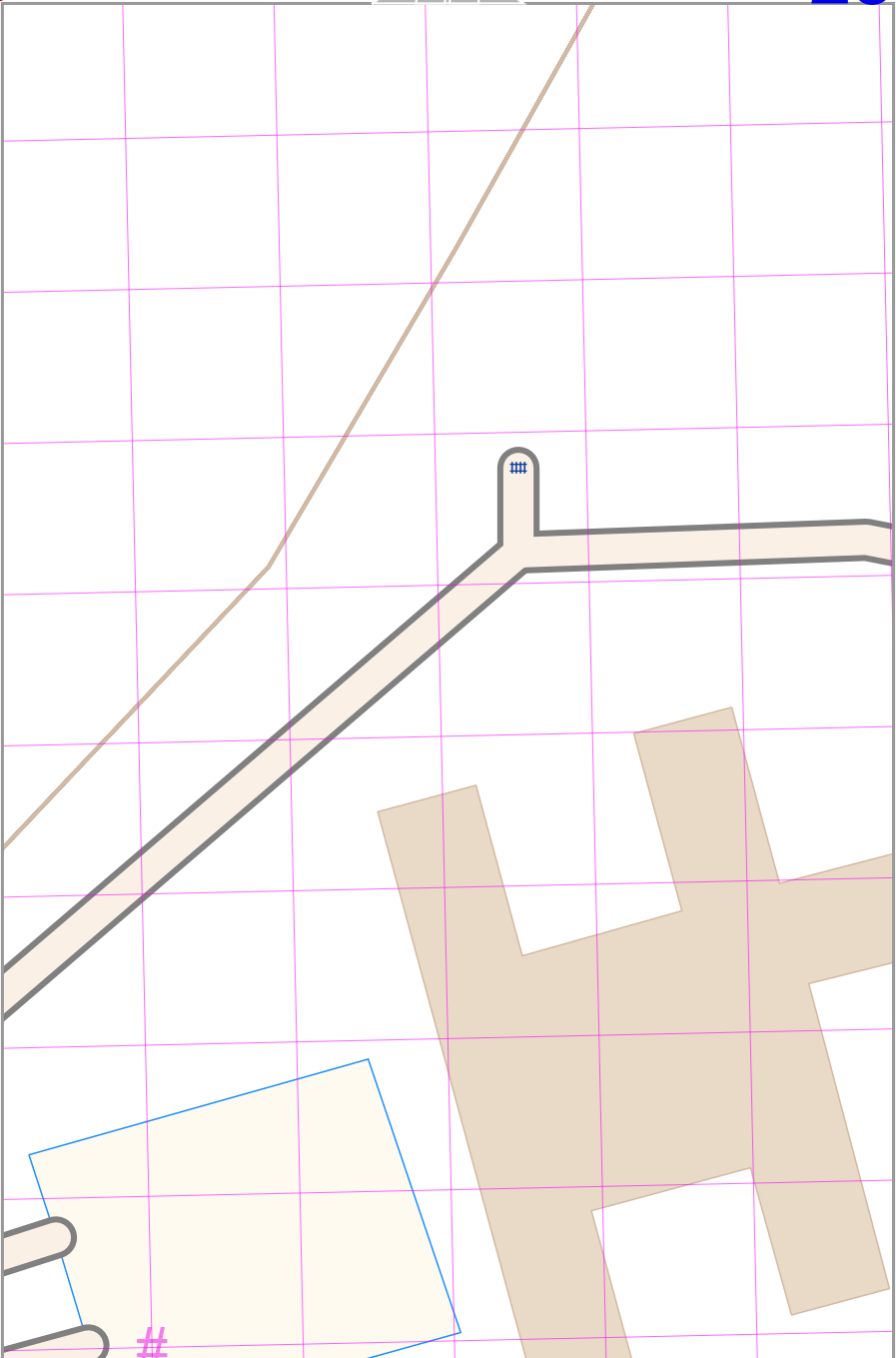


Map data © OpenStreetMap contributors

lon 13.42585 lat 52.57194 [nom. scale = 1 / 1000]

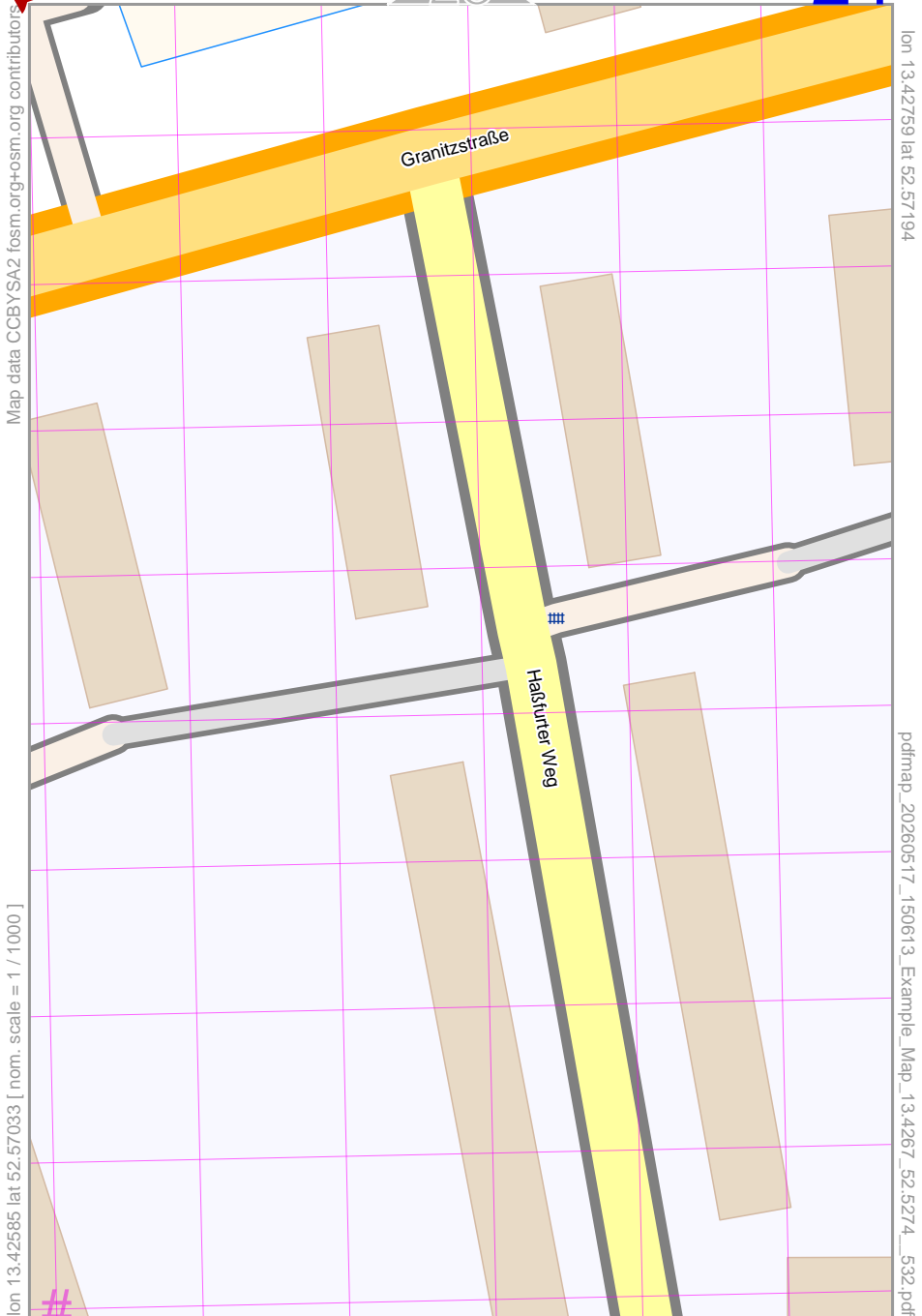
lon 13.42759 lat 52.57356

pdfmap_20260517_150613_Example_Map_13.4267_52.5274_532.pdf



UTM: 33 U easting 393.34 km northing 582.5

UTM-Grid-width = 20m

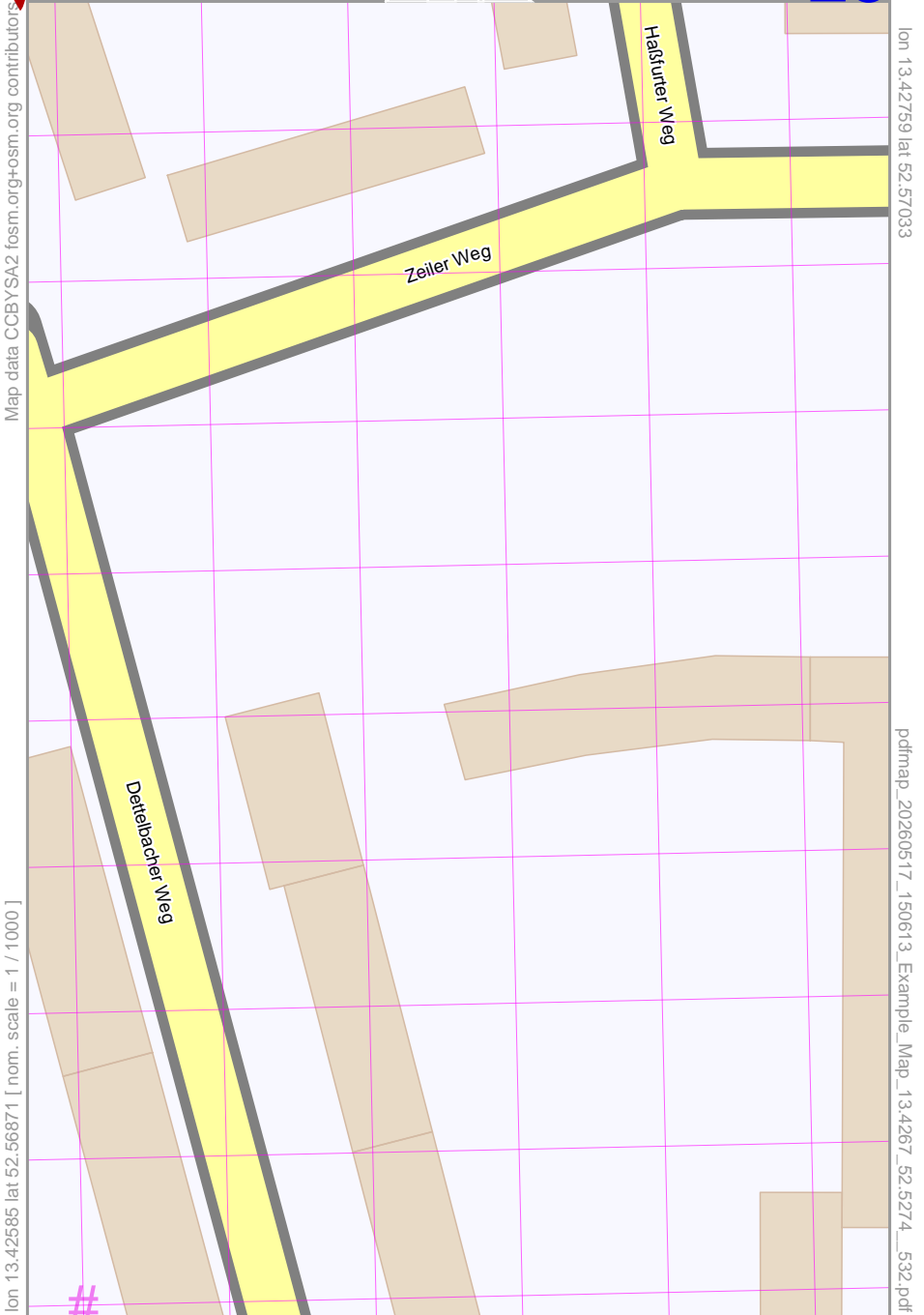




Example_Map

24

25



UTM: 33 U easting 393.32 km northing 582

UTM-Grid-width = 20m

26

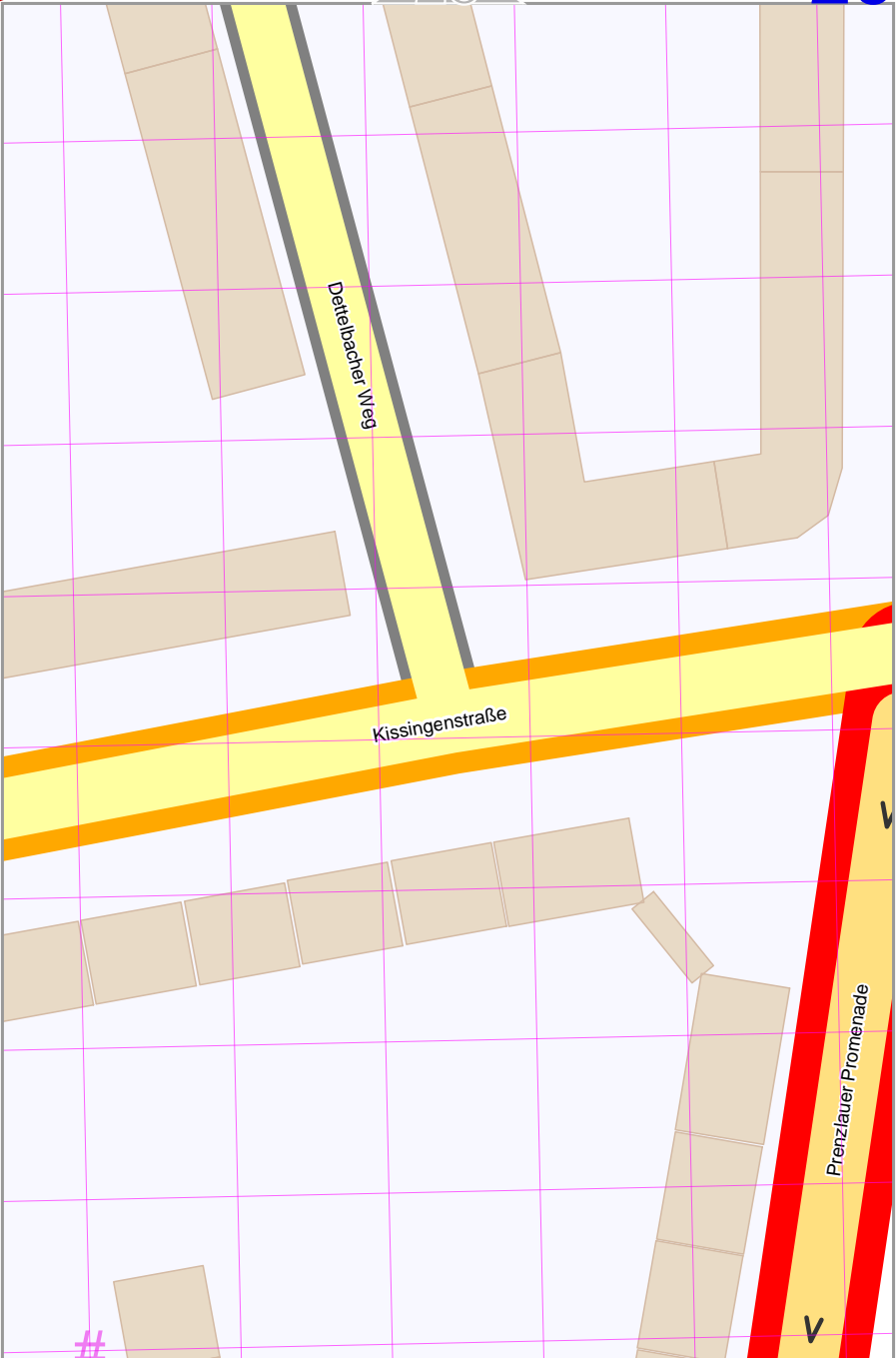


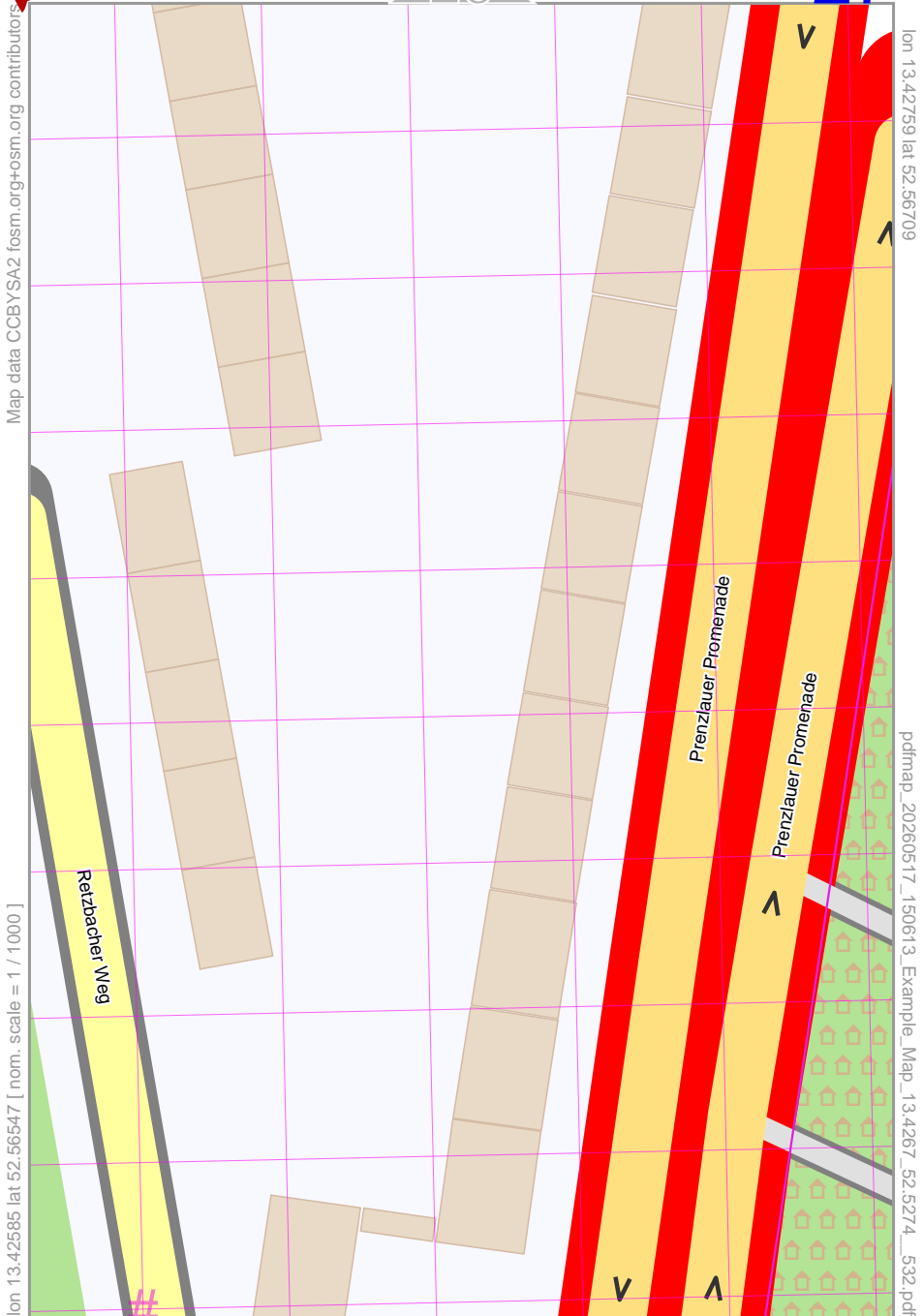
Map data © CC BY-SA 2.0 f osm.org contributors

lon 13.42759 lat 52.56871

lon 13.42585 lat 52.56709 [nom. scale = 1 / 1000]

pdfmap_20260517_150613_Example_Map_13.4267_52.5274_532.pdf





lon 13.42585 lat 52.56547 [nom. scale = 1 / 1000]

UTM: 33 U easting 393.32 km northing 582. UTM-Grid-width = 20m

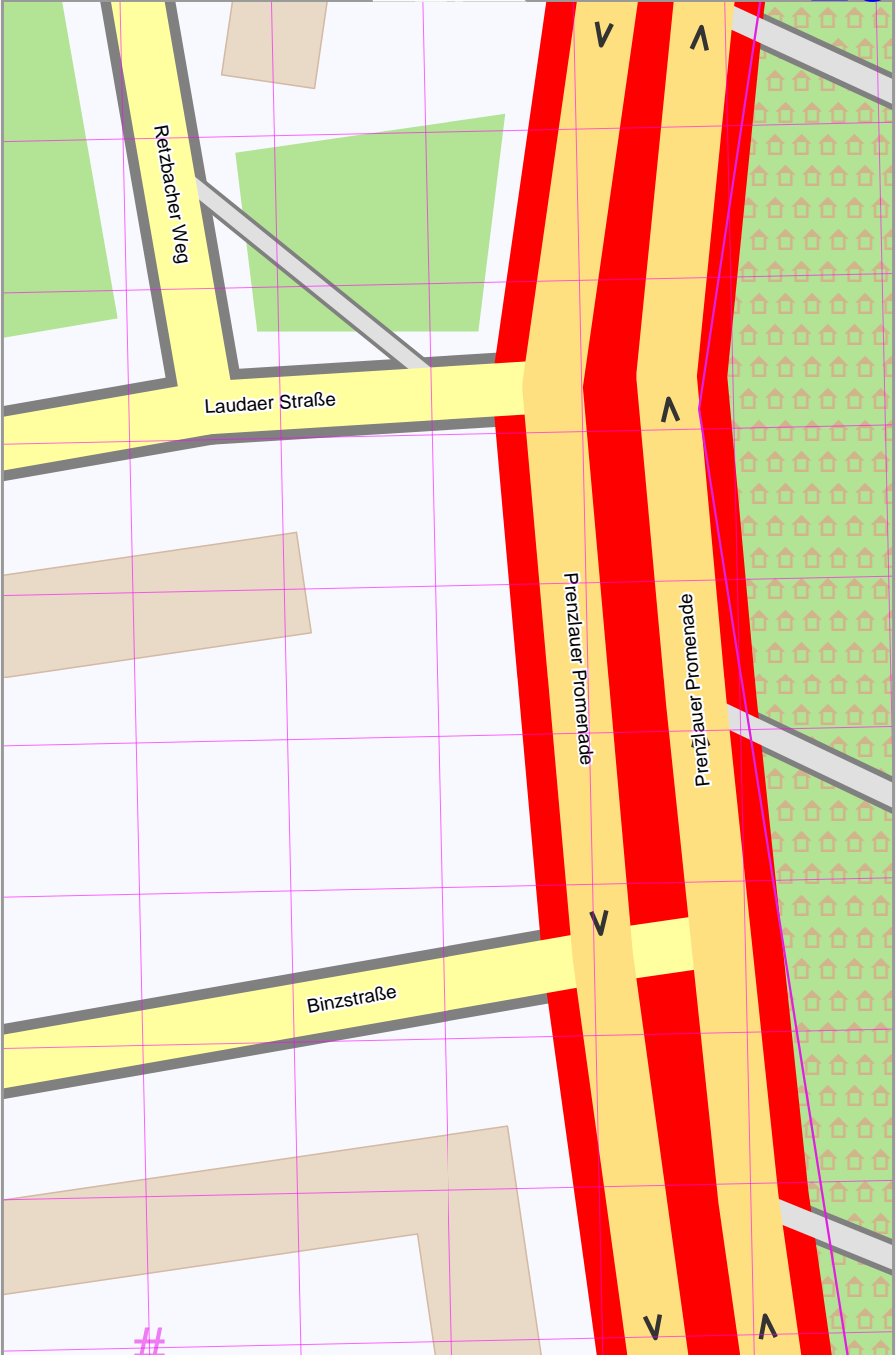


Map data CCBYSA2 fosc.m.org+osm.org contributors

lon 13.42759 lat 52.56547

lon 13.42585 lat 52.56386 [nom. scale = 1 / 1000]

pdfmap_20260517_150613_Example_Map_13.4267_52.5274_532.pdf

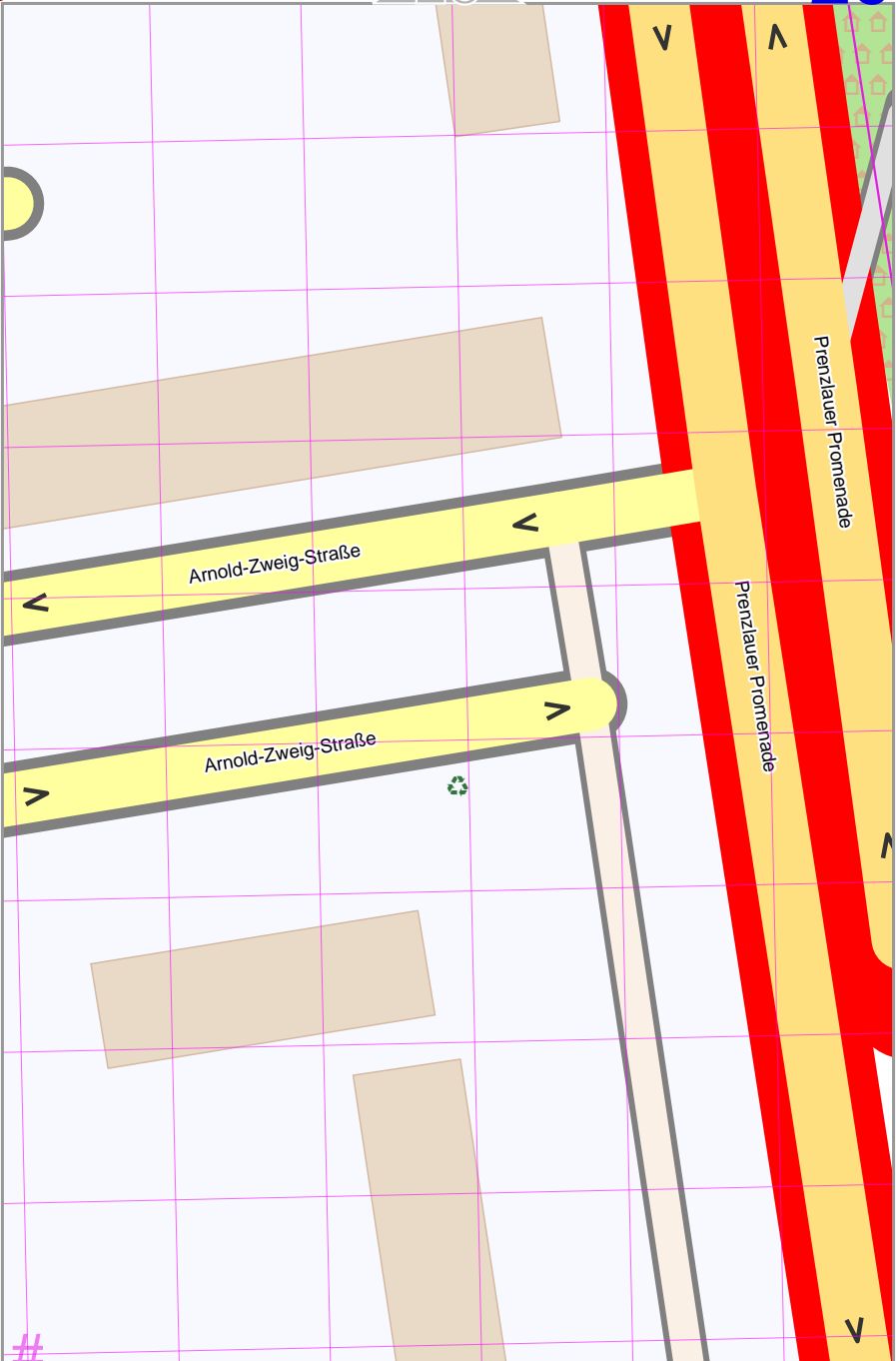


UTM: 33 U easting 393.32 km northing 582 UTM-Grid-width = 20m



Map data © CCBYSA2 fcsm.org+osm.org contributors

lon 13.42585 lat 52.56224 [nom. scale = 1 / 1000]



lon 13.42759 lat 52.56386

pdfmap_20260517_150613_Example_Map_13.4267_52.5274_532.pdf

 # UTM: 33 U easting 393.30 km northing 582
 UTM-Grid-width = 20m



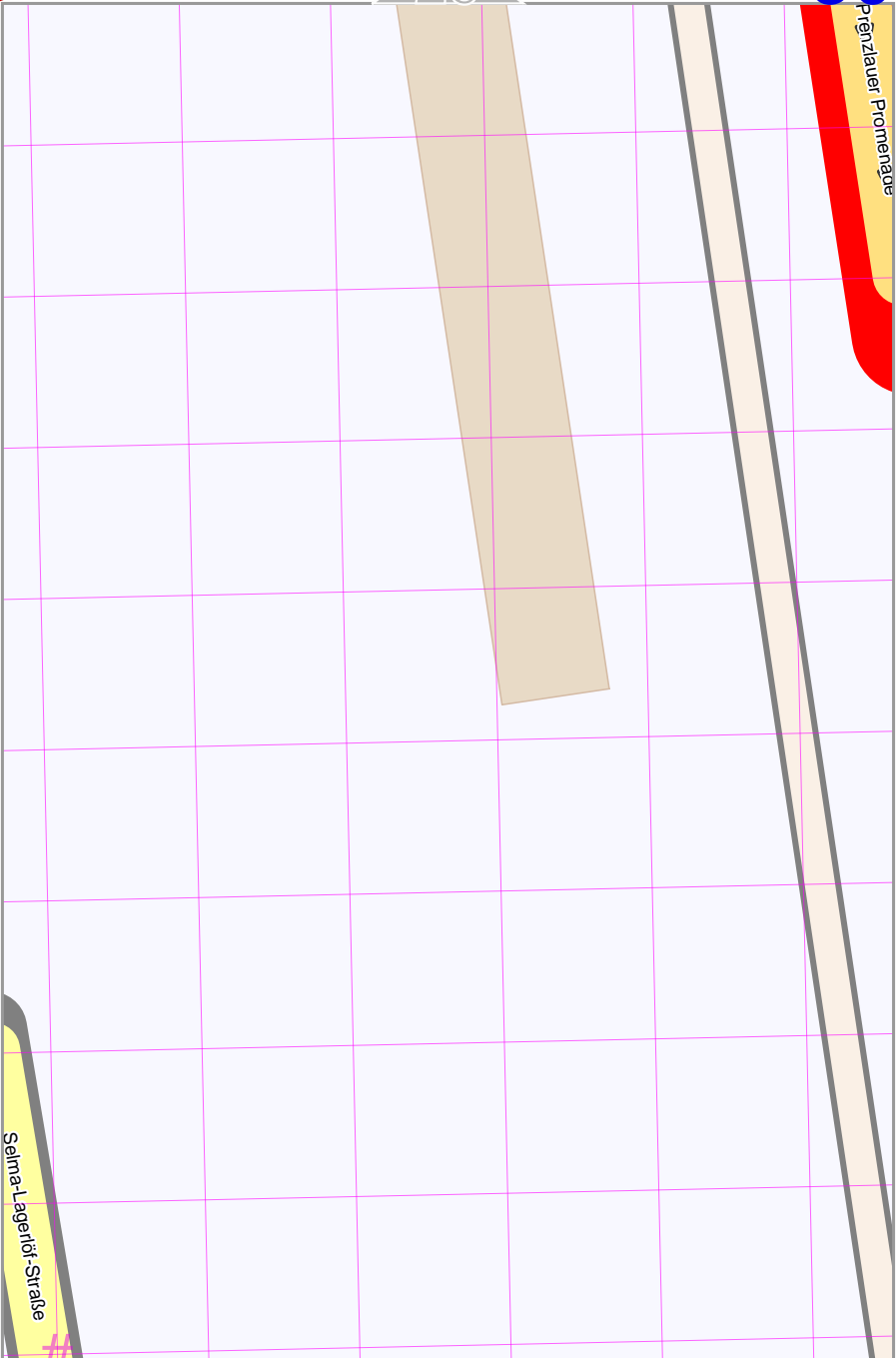
Example_Map

29

30

Map data CCBYSA2 fosc.m.org+osm.org contributors

lon 13.42585 lat 52.56062 [nom. scale = 1 / 1000]



lon 13.42759 lat 52.56224

pdfmap_20260517_150613_Example_Map_13.4267_52.5274_532.pdf

UTM: 33 U easting 393.30 km northing 582
UTM-Grid-width = 20m

31

www.milvusmap.eu






Map data CCBYSA2 fosc.m.org+osm.org contributors

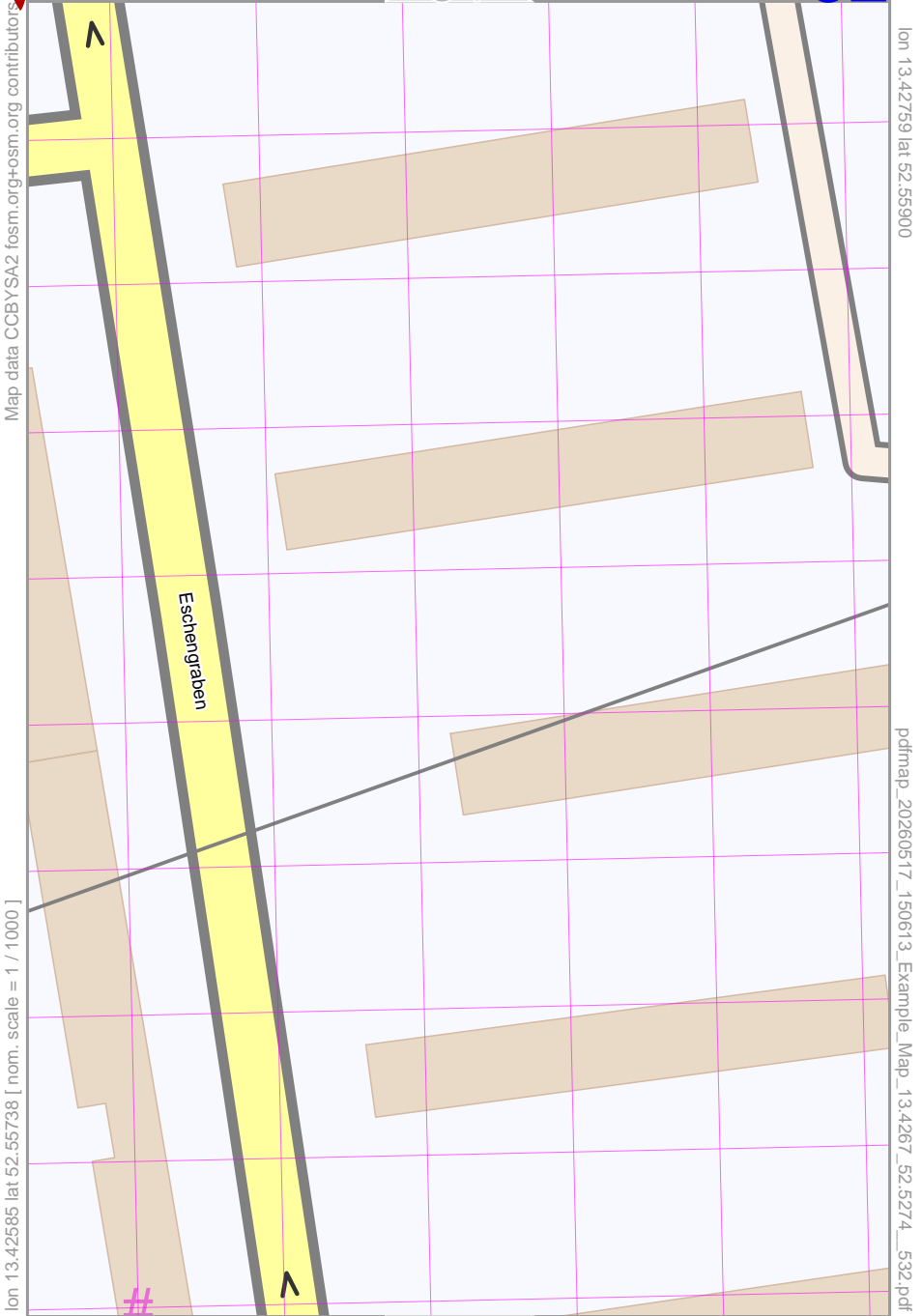
lon 13.42759 lat 52.56062

lon 13.42585 lat 52.55900 [nom. scale = 1 / 1000]

pdfmap_20260517_150613_Example_Map_13.4267_52.5274_532.pdf



UTM: 33 U easting 393.30 km northing 582 UTM-Grid-width = 20m



UTM: 33 U easting 393.30 km northing 582
 UTM-Grid-width = 20m

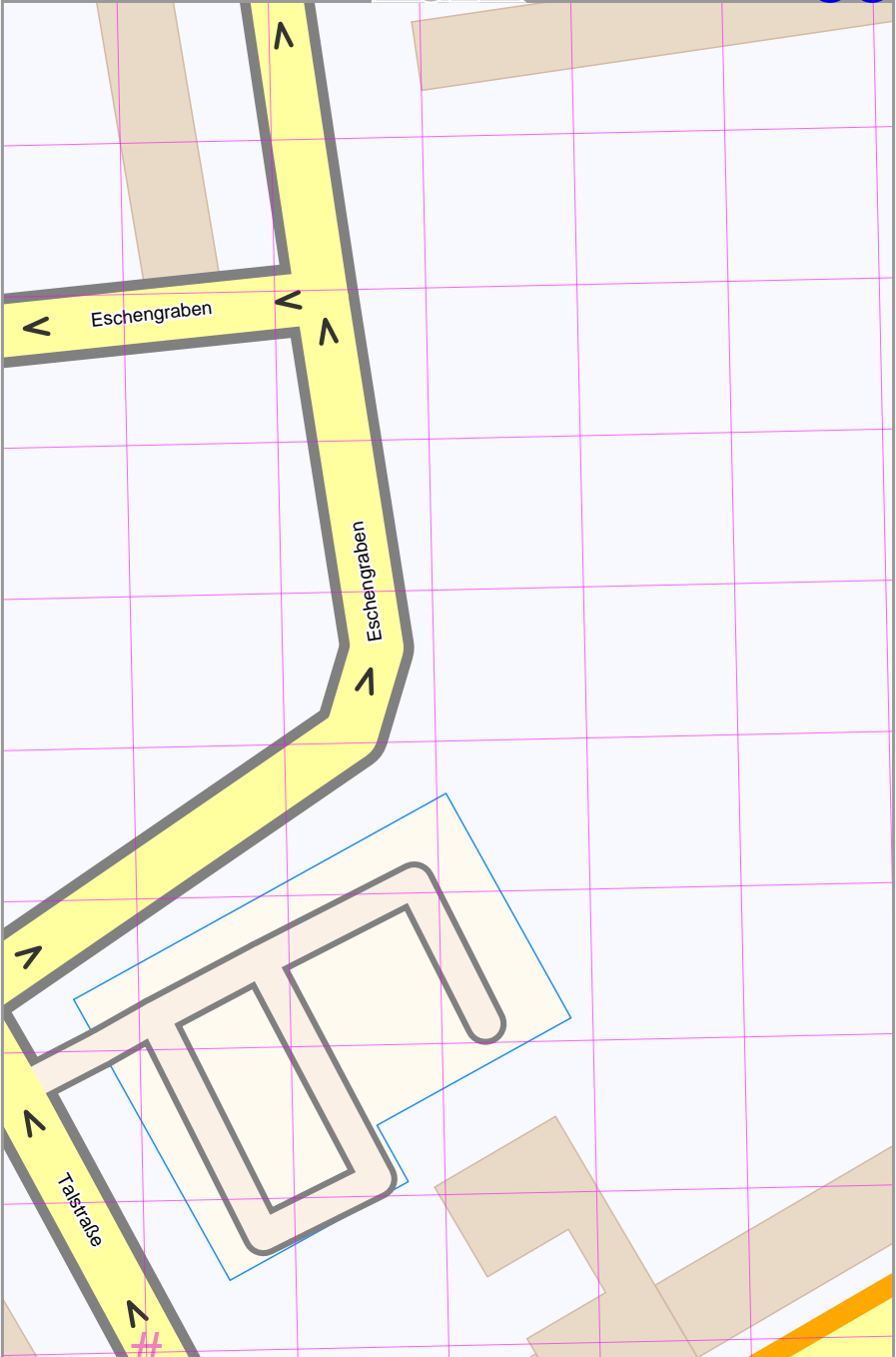


Map data © CCBYSA2 foscsm.org+osm.org contributors

lon 13.42759 lat 52.55738

lon 13.42585 lat 52.55577 [nom. scale = 1 / 1000]

pdfmap_20260517_150613_Example_Map_134267_52.5274_532.pdf



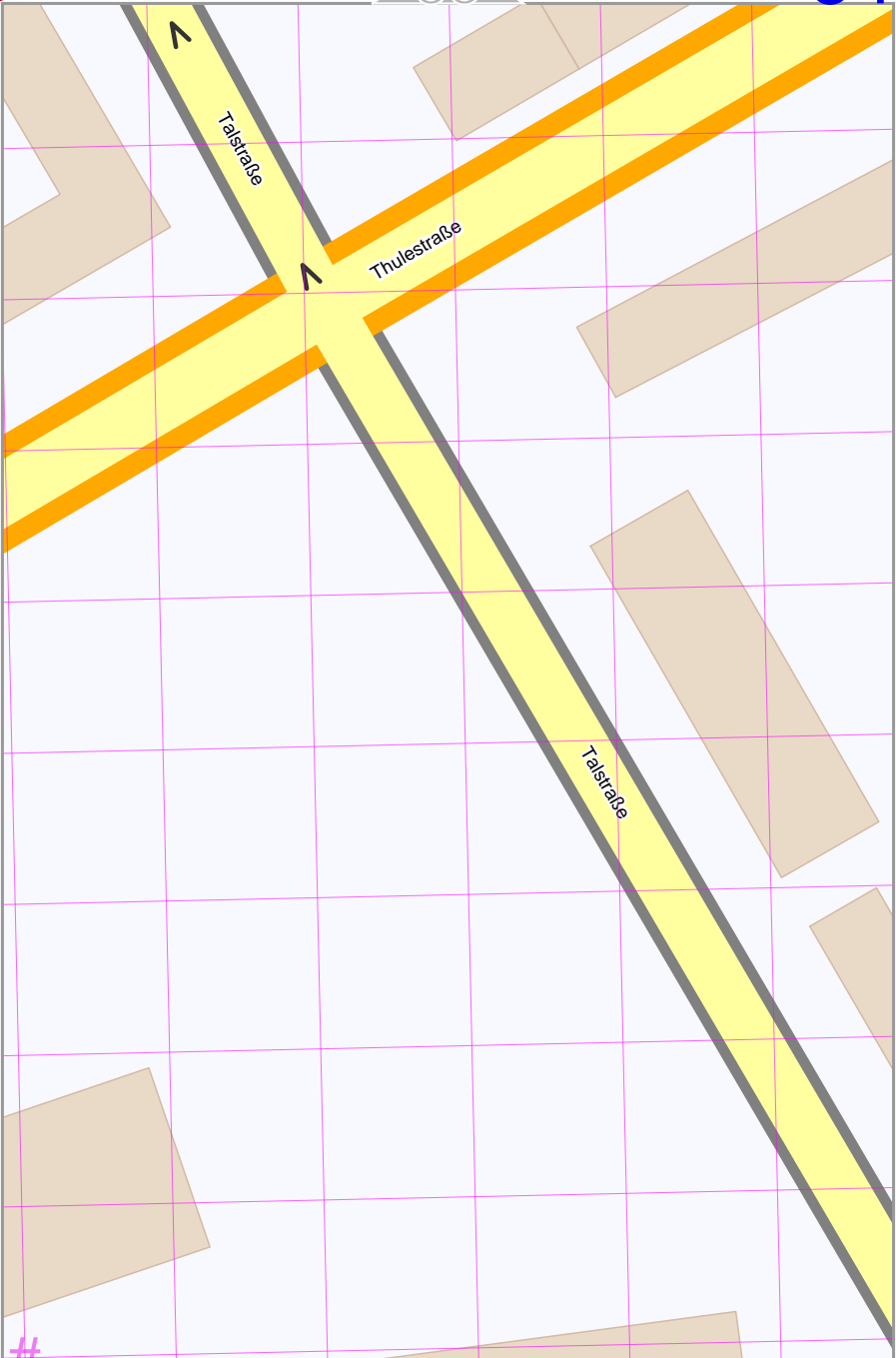


Map data CCBYSA2 foscsm.org+osm.org contributors

lon 13.42585 lat 52.55415 [nom. scale = 1 / 1000]

lon 13.42759 lat 52.55577

pdfmap_20260517_150613_Example_Map_13.4267_52.5274_532.pdf



#UTM: 33 U easting 393.28 km northing 582...
UTM-Grid-width = 20m



Example_Map

35

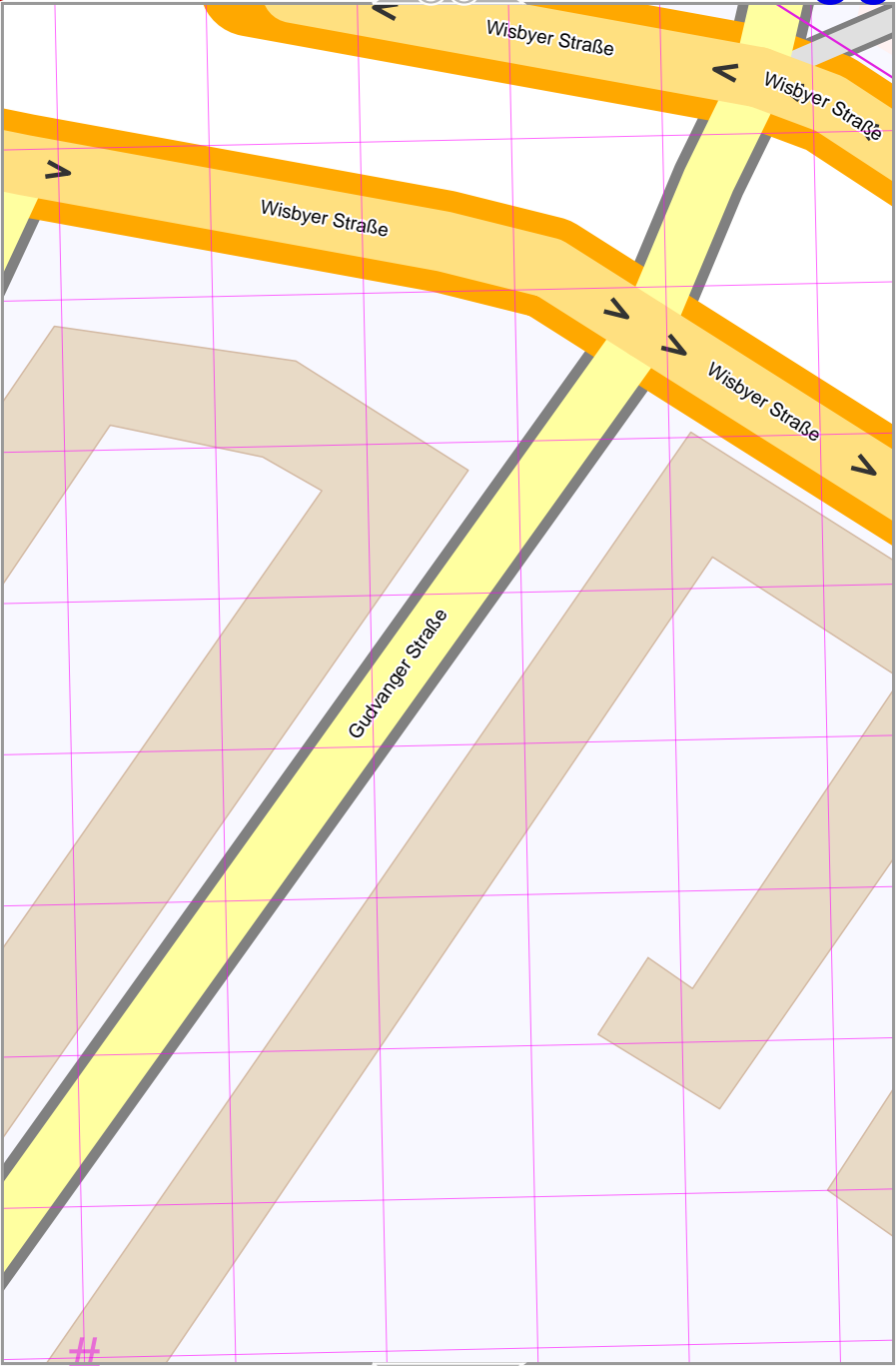
36

Map data © CCBYSA2 foscsm.org+osm.org contributors

lon 13.42759 lat 52.55253

lon 13.42585 lat 52.55091 [nom. scale = 1 / 1000]

pdfmap_20260517_150613_Example_Map_134267_52.5274_532.pdf



UTM#33 U easting 393.28 km northing 582...
UTM-Grid-width = 20m

37

www.milvusmap.eu



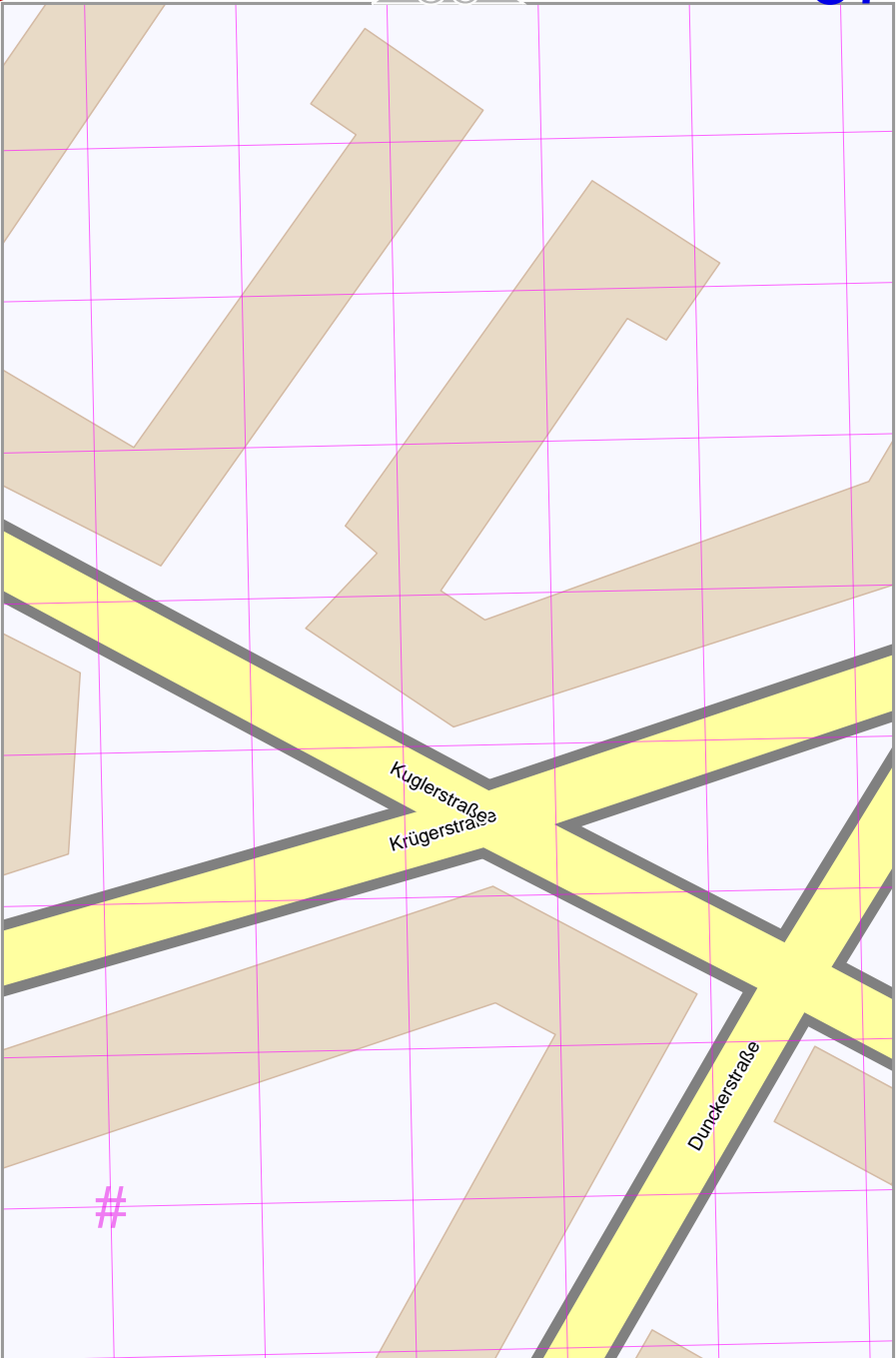


Map data © CC BY-SA 2.0 f osm.org + osm.org contributors

lon 13.42759 lat 52.55091

lon 13.42585 lat 52.54930 [nom. scale = 1 / 1000]

pdfmap_20260517_150613_Example_Map_134267_52.5274_532.pdf



UTM: 33 U easting 393.28 km northing 582...
UTM-Grid-width = 20m

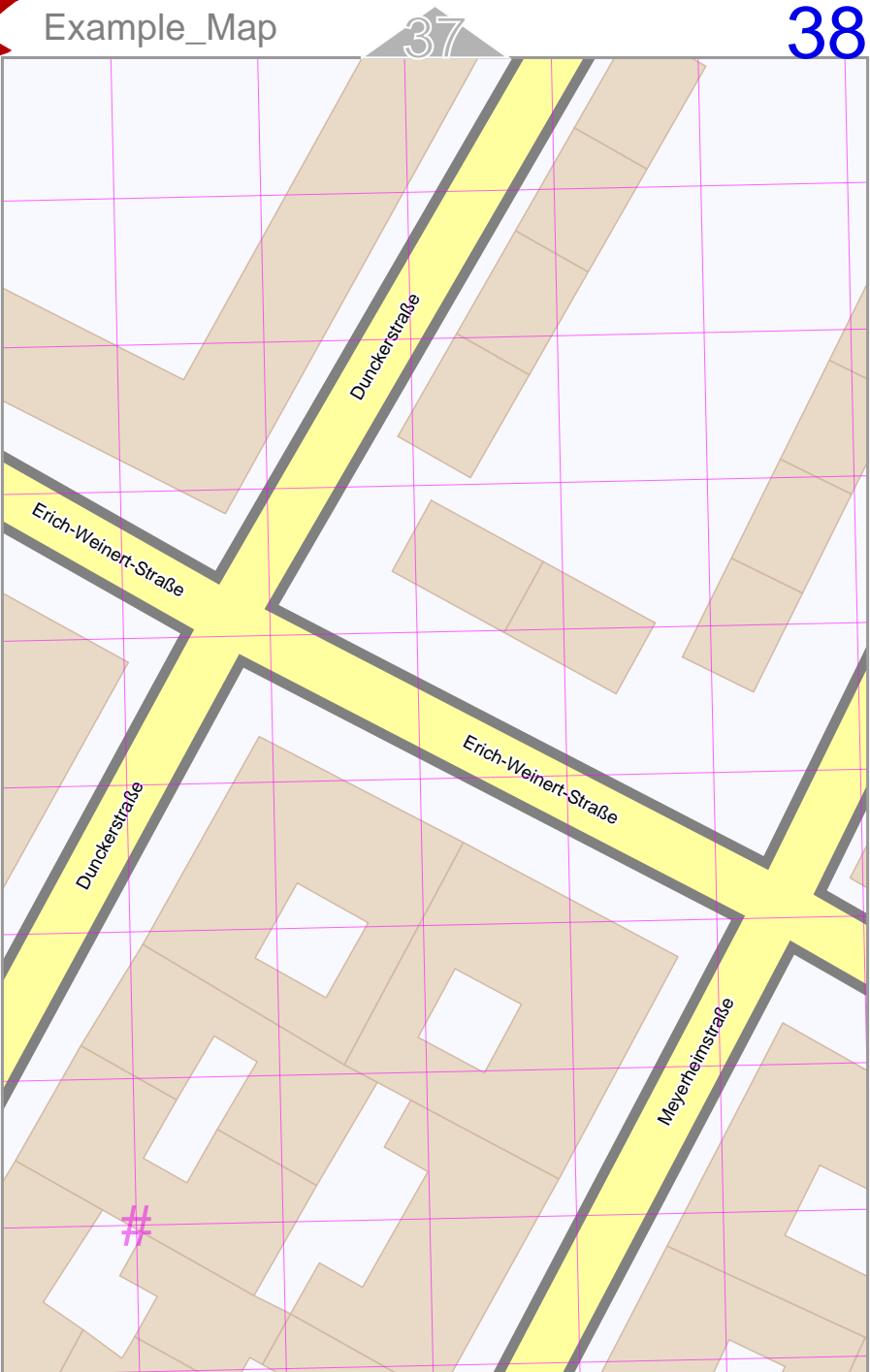


Map data CCBYSA2 foscsm.org+osm.org contributors

lon 13.42759 lat 52.54930

lon 13.42585 lat 52.54768 [nom. scale = 1 / 1000]

pdfmap_20260517_150613_Example_Map_13.4267_52.5274_532.pdf



37

39

UTM: 33 U easting 393.28 km northing 582.28
UTM-Grid-width = 20m

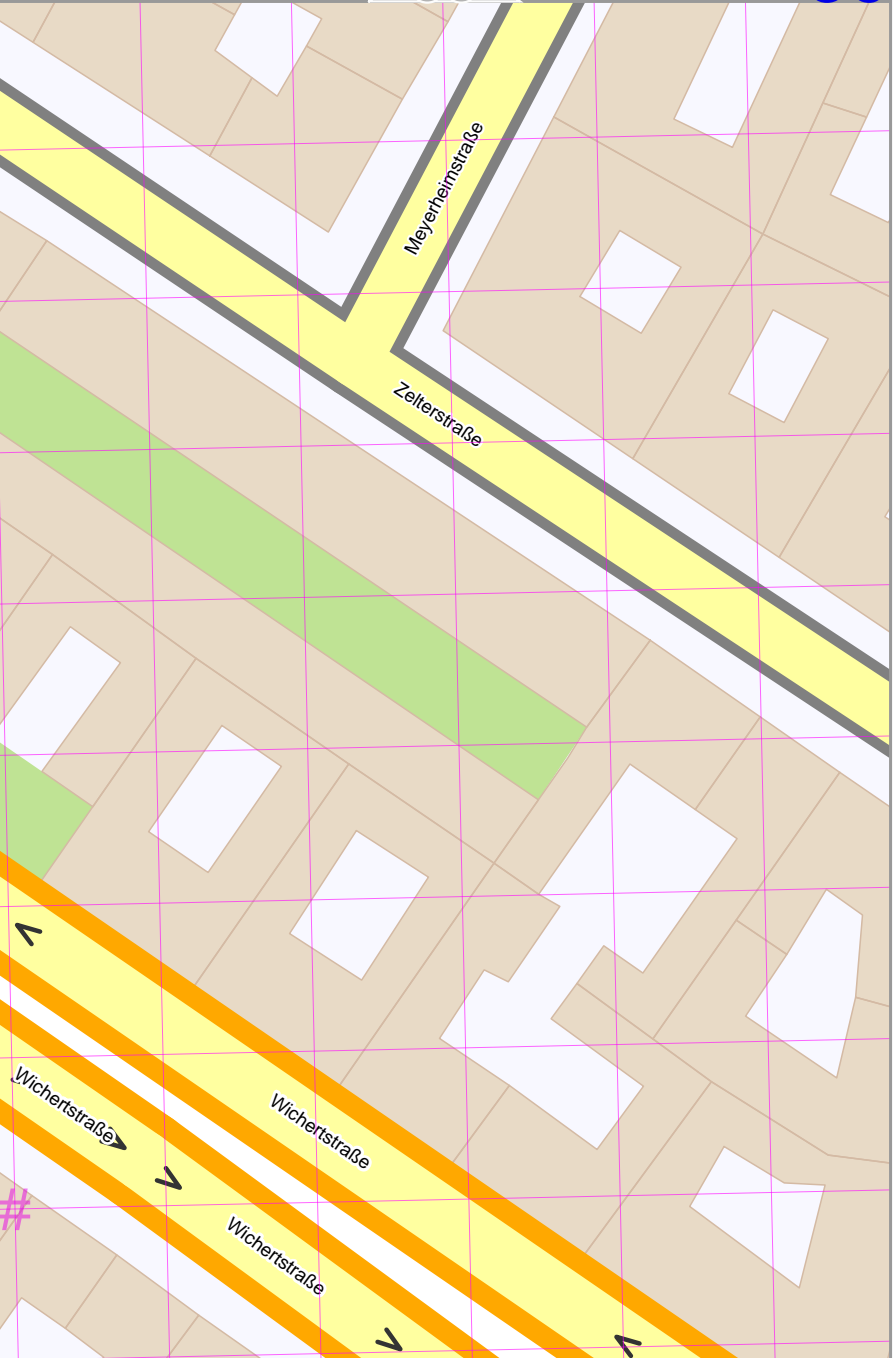


Map data © CCBYSA2 foscsm.org+osm.org contributors

lon 13.42759 lat 52.54768

lon 13.42585 lat 52.54606 [nom. scale = 1 / 1000]

pdfmap_20260517_150613_Example_Map_134267_52.5274_532.pdf



UTM: 33 U easting 393.26 km northing 582

UTM-Grid-width = 20m



Example_Map

39

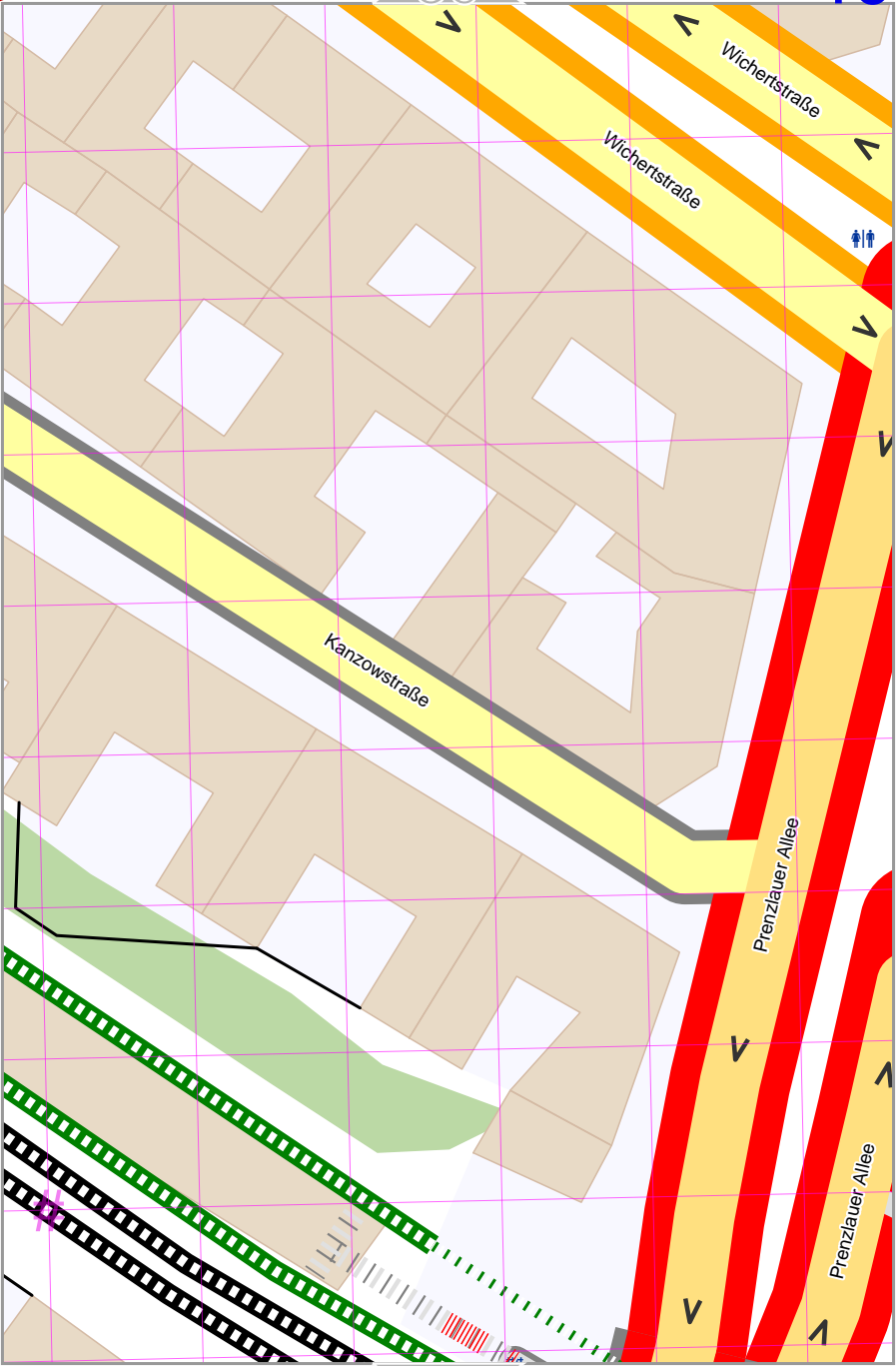
40

Map data © CCBYSA2 fosc.m.org+osm.org contributors

lon 13.42759 lat 52.54606

lon 13.42585 lat 52.54444 [nom. scale = 1 / 1000]

pdfmap_20260517_150613_Example_Map_13.4267_52.5274_532.pdf



UTM: 33 U easting 393.26 km northing 582.26
UTM-Grid-width = 20m

41

www.milvusmap.eu



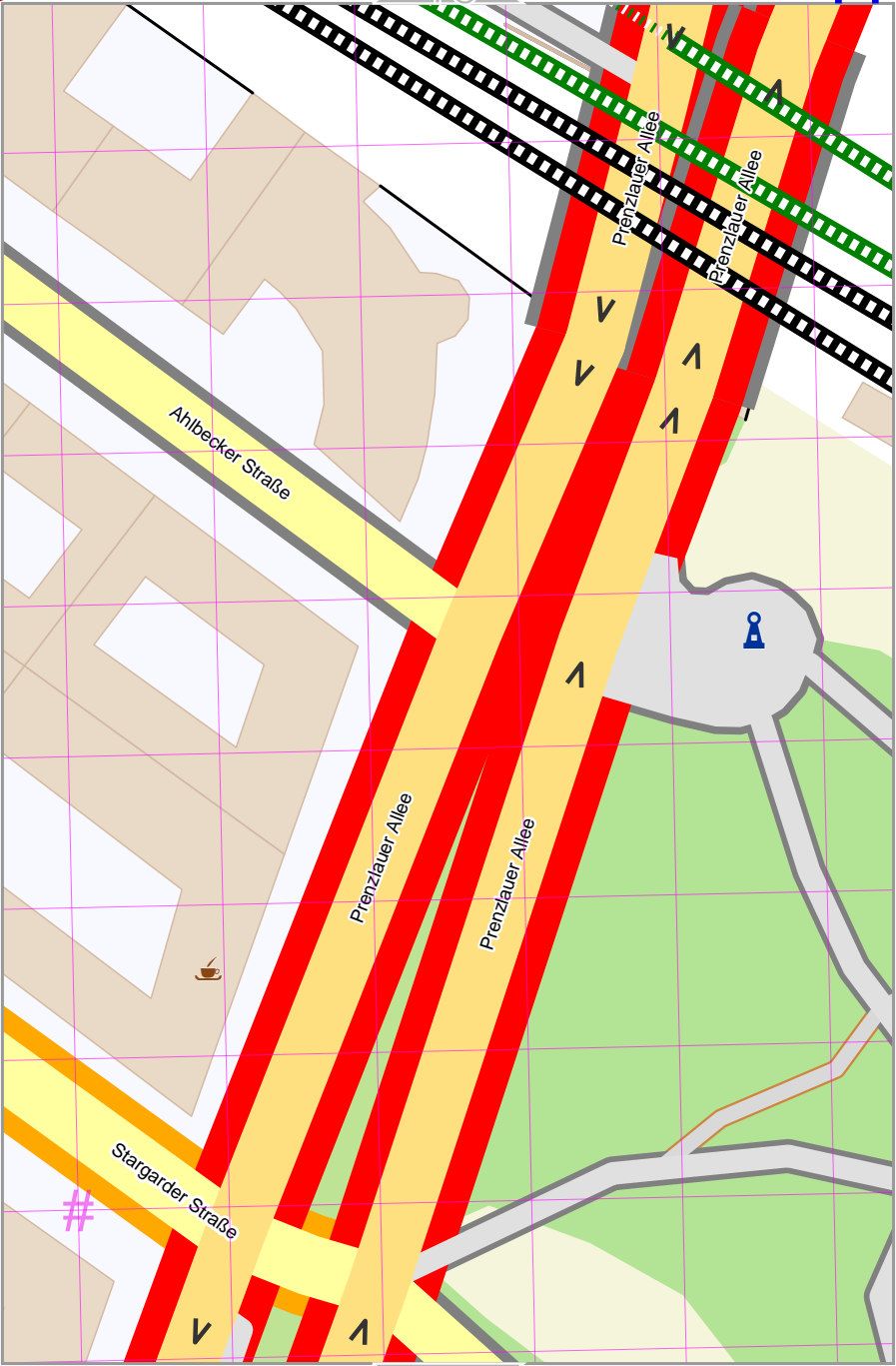


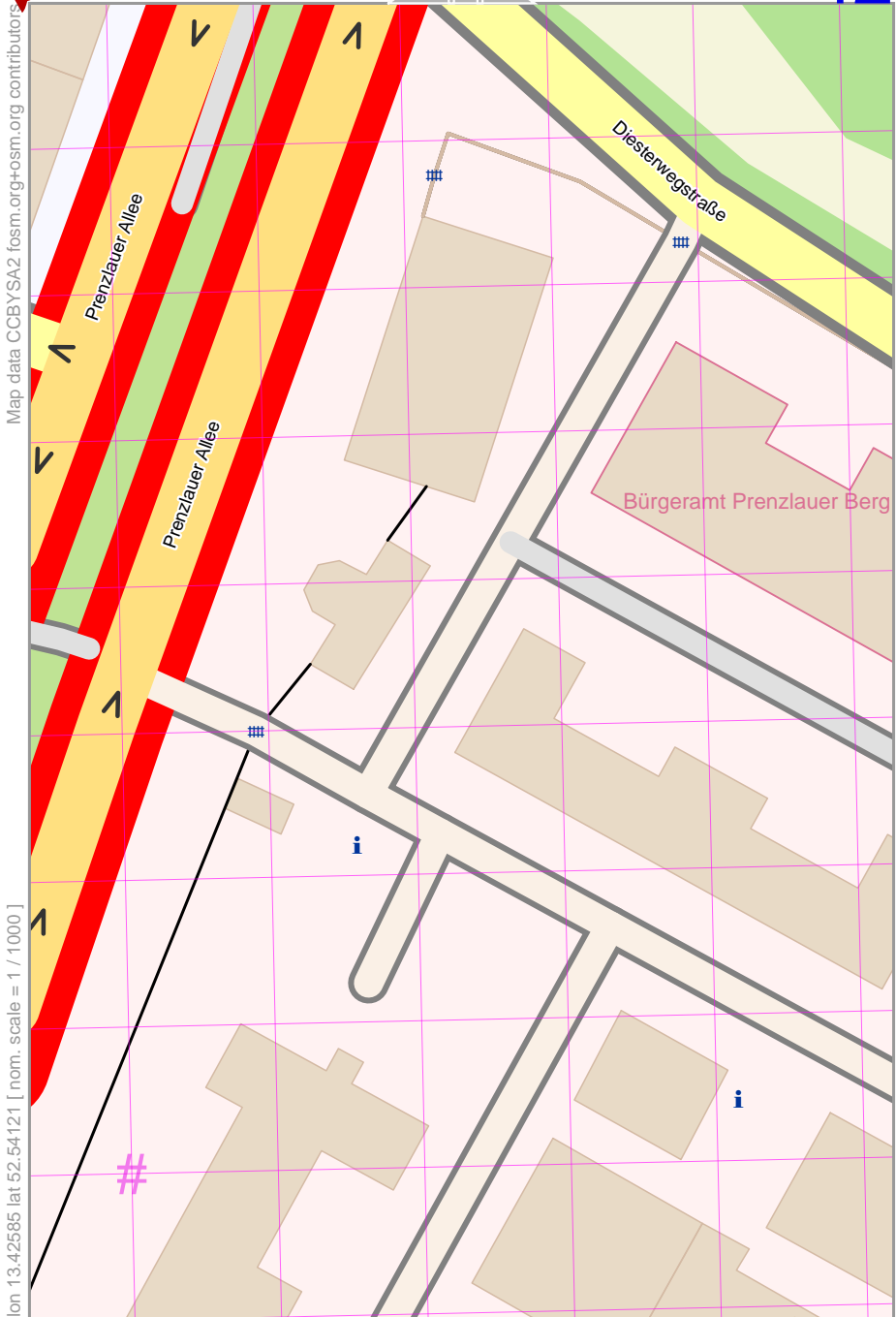
Map data CCBYSA2 fcs.m.org+osm.org contributors

lon 13.42759 lat 52.54444

lon 13.42585 lat 52.54283 [nom. scale = 1 / 1000]

pdfmap_20260517_150613_Example_Map_134267_52.5274_532.pdf





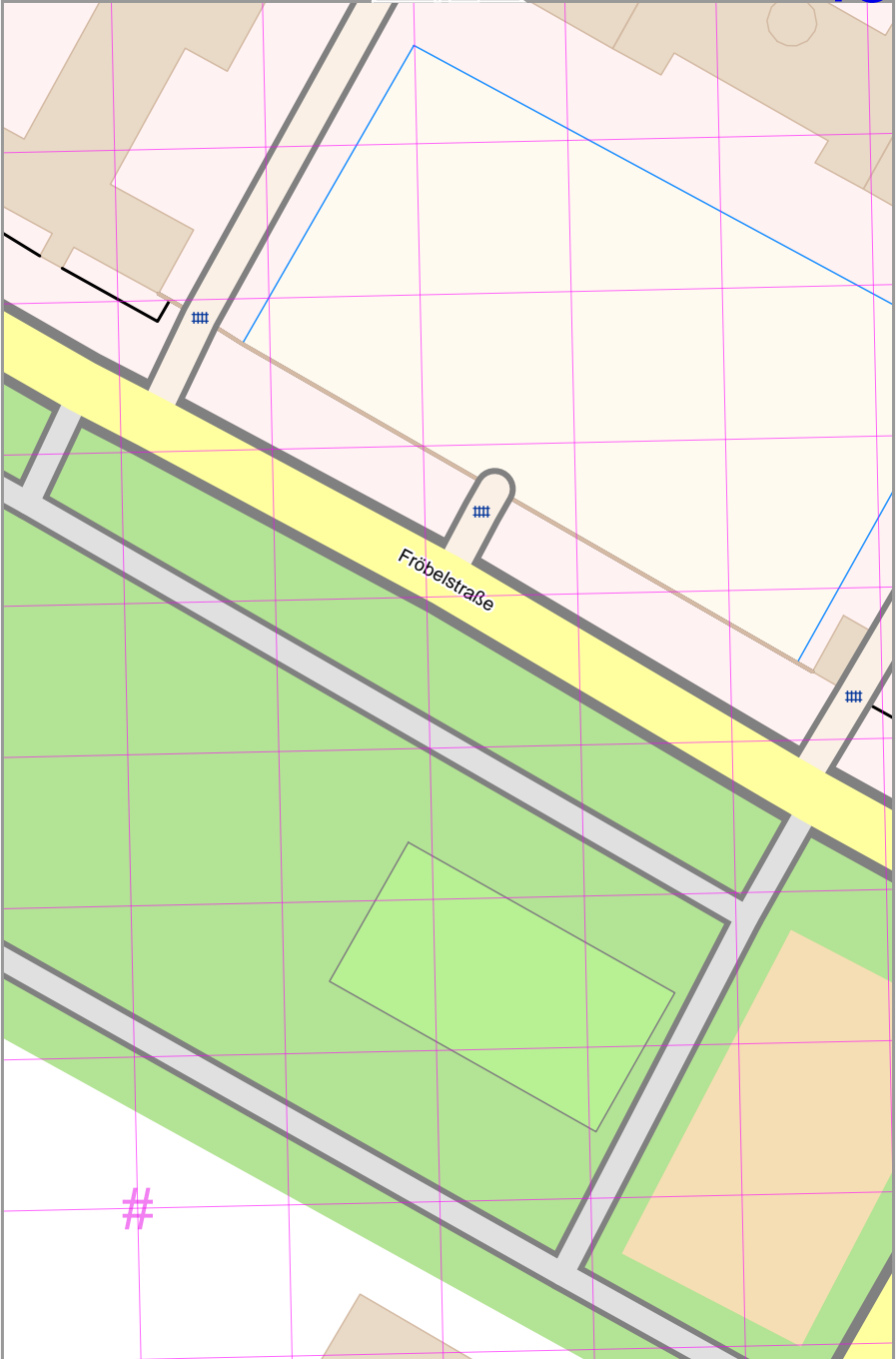


Map data © CCBY-SA2 f osm.org+osm.org contributors

lon 13.42759 lat 52.54121

lon 13.42585 lat 52.53959 [nom. scale = 1 / 1000]

pdfmap_20260517_150613_Example_Map_13.4267_52.5274_532.pdf





Example_Map

43

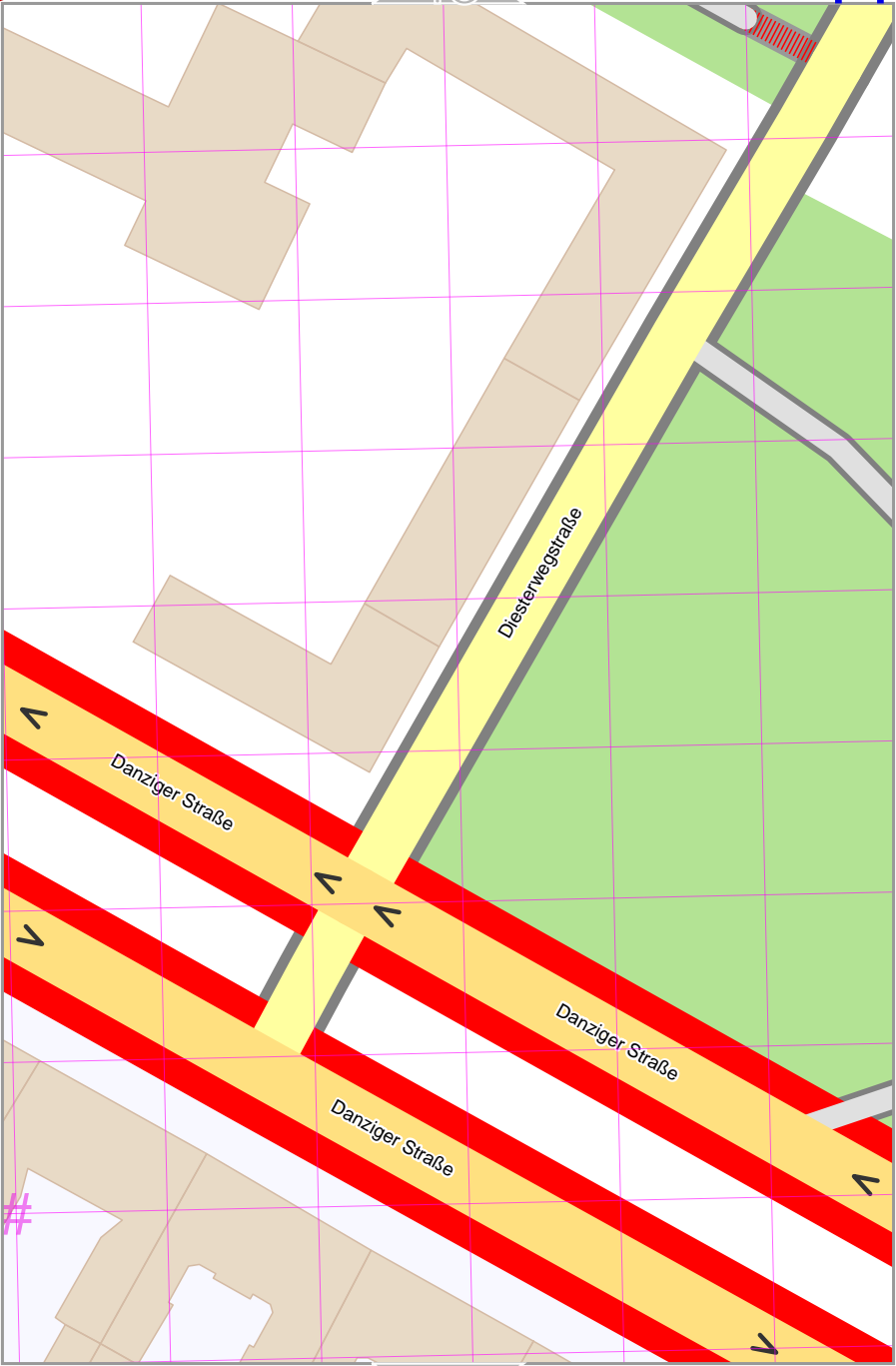
44

Map data CCBYSA2 fcsm.org+osm.org contributors

lon 13.42759 lat 52.53959

lon 13.42585 lat 52.53797 [nom. scale = 1 / 1000]

pdfmap_20260517_150613_Example_Map_134267_52.5274_532.pdf



UTM: 33 U easting 393.24 km northing 582.4
UTM-Grid-width = 20m

45



Example_Map

44

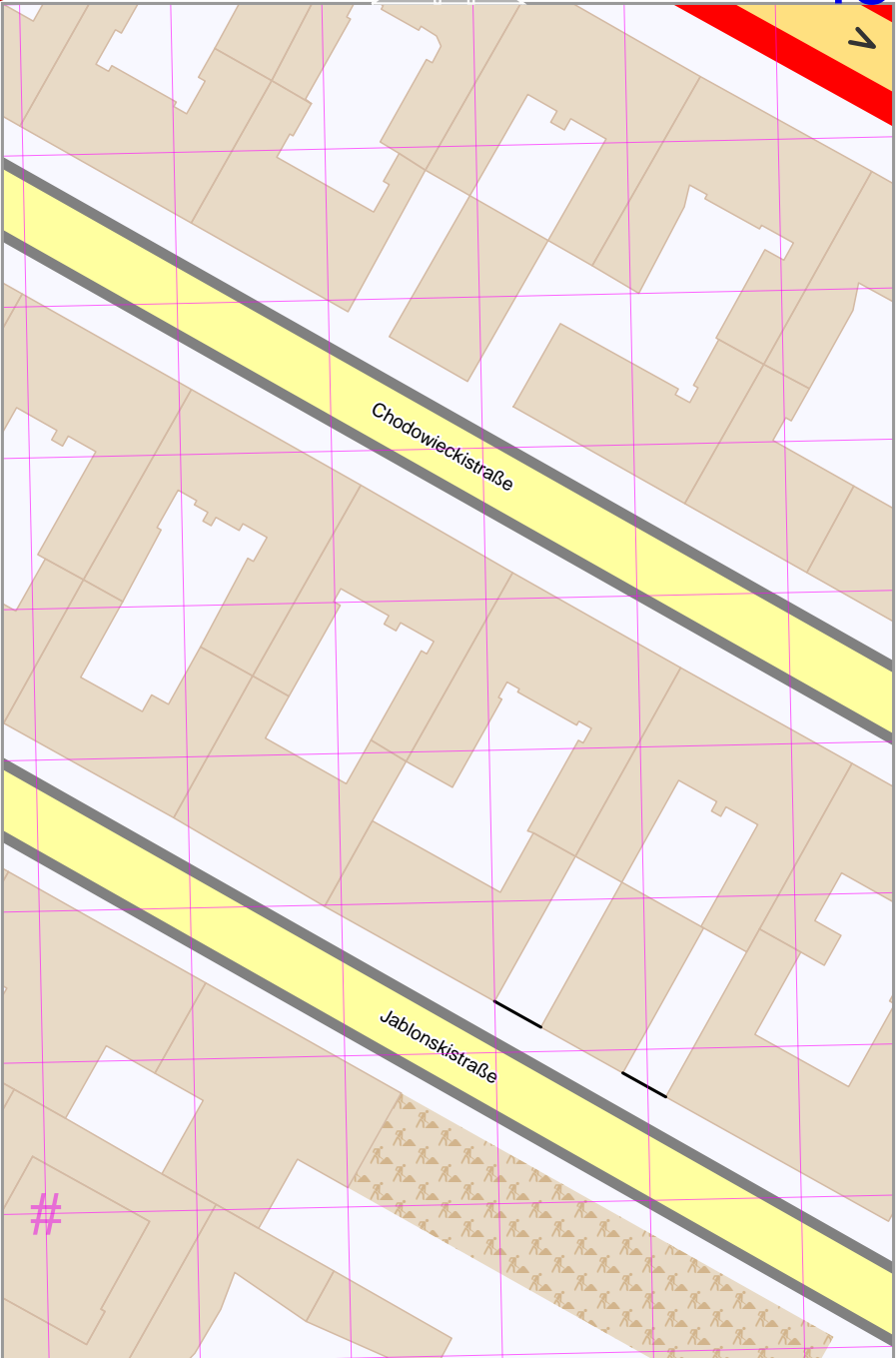
45

Map data CCBYSA2 foscsm.org+osm.org contributors

lon 13.42759 lat 52.53797

lon 13.42585 lat 52.53636 [nom. scale = 1 / 1000]

pdfmap_20260517_150613_Example_Map_134267_52.5274_532.pdf



#

UTM: 33 U easting 393.24 km northing 58z
UTM-Grid-width = 20m

46

www.milvusmap.eu





Example_Map

45

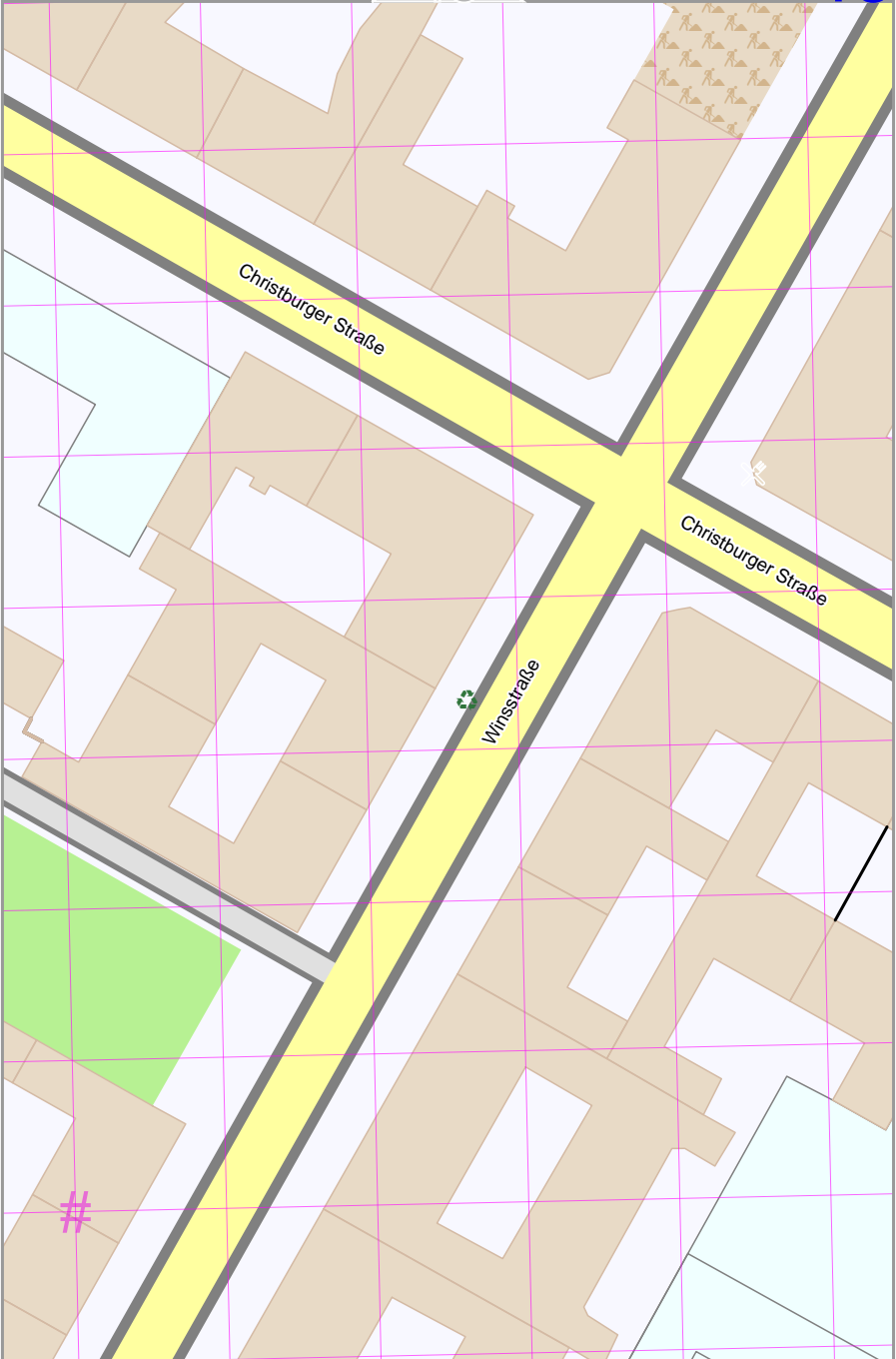
46

Map data CCBYSA2 foscsm.org+osm.org contributors

lon 13.42759 lat 52.53636

lon 13.42585 lat 52.53474 [nom. scale = 1 / 1000]

pdfmap_20260517_150613_Example_Map_13.4267_52.5274_532.pdf



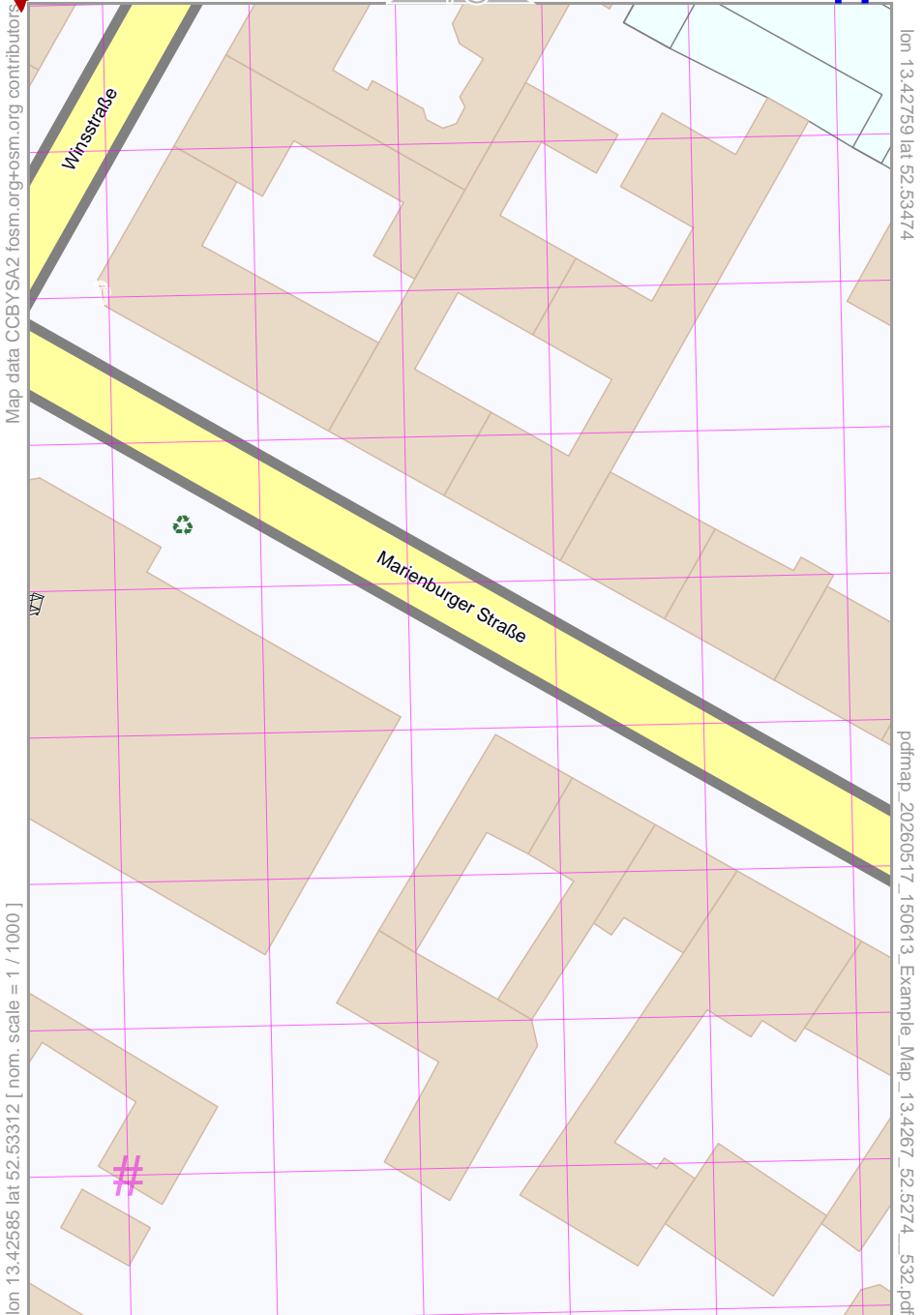
UTM: 33 U easting 393.24 km northing 582

UTM-Grid-width = 20m

47

www.milvusmap.eu





UTM: 33 U easting 393.24 km northing 582
 UTM-Grid-width = 20m

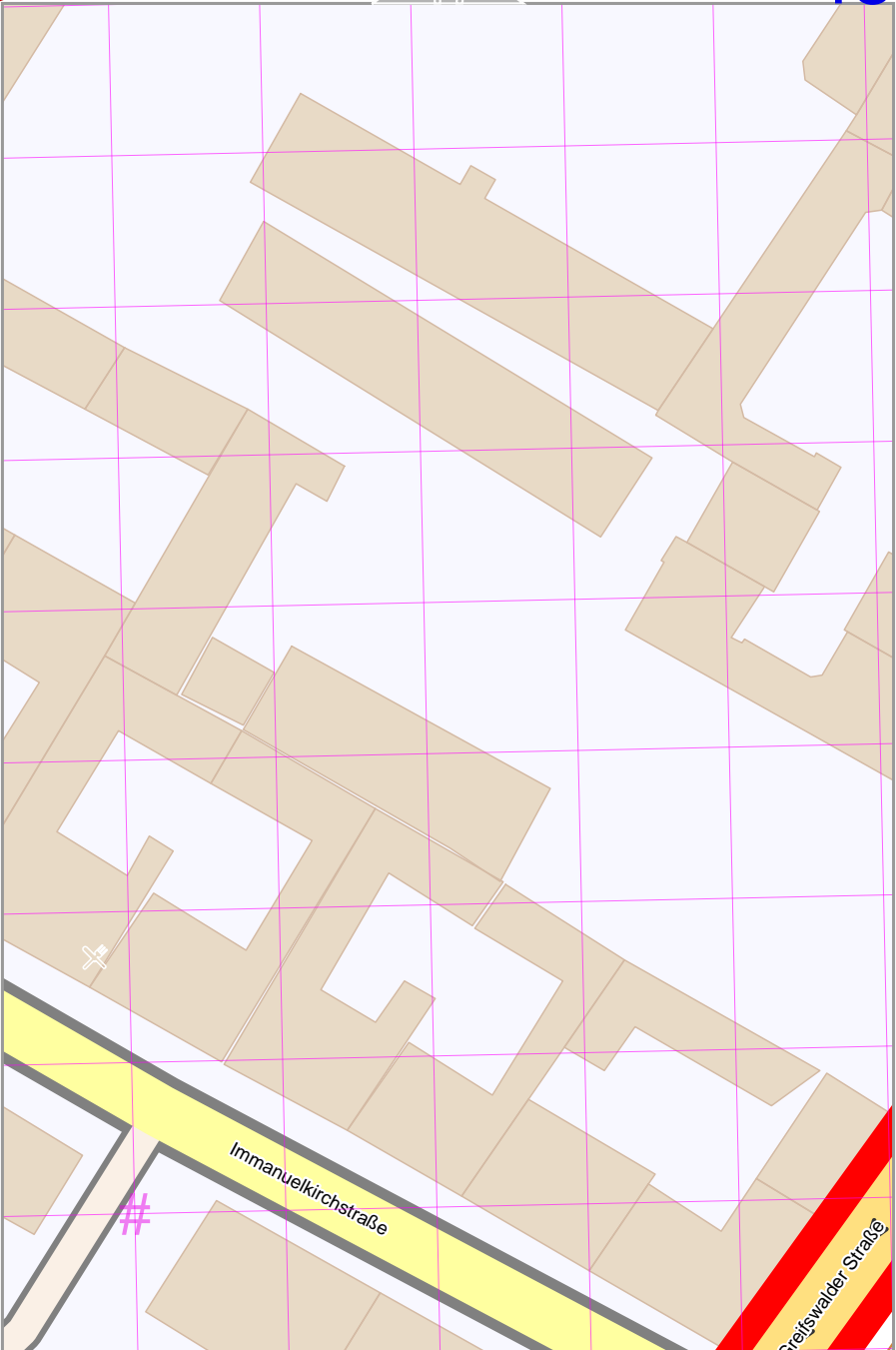


Map data CCBYSA2 fosc.m.org+osm.org contributors

lon 13.42759 lat 52.53312

lon 13.42585 lat 52.53150 [nom. scale = 1 / 1000]

pdfmap_20260517_150613_Example_Map_13.4267_52.5274_532.pdf



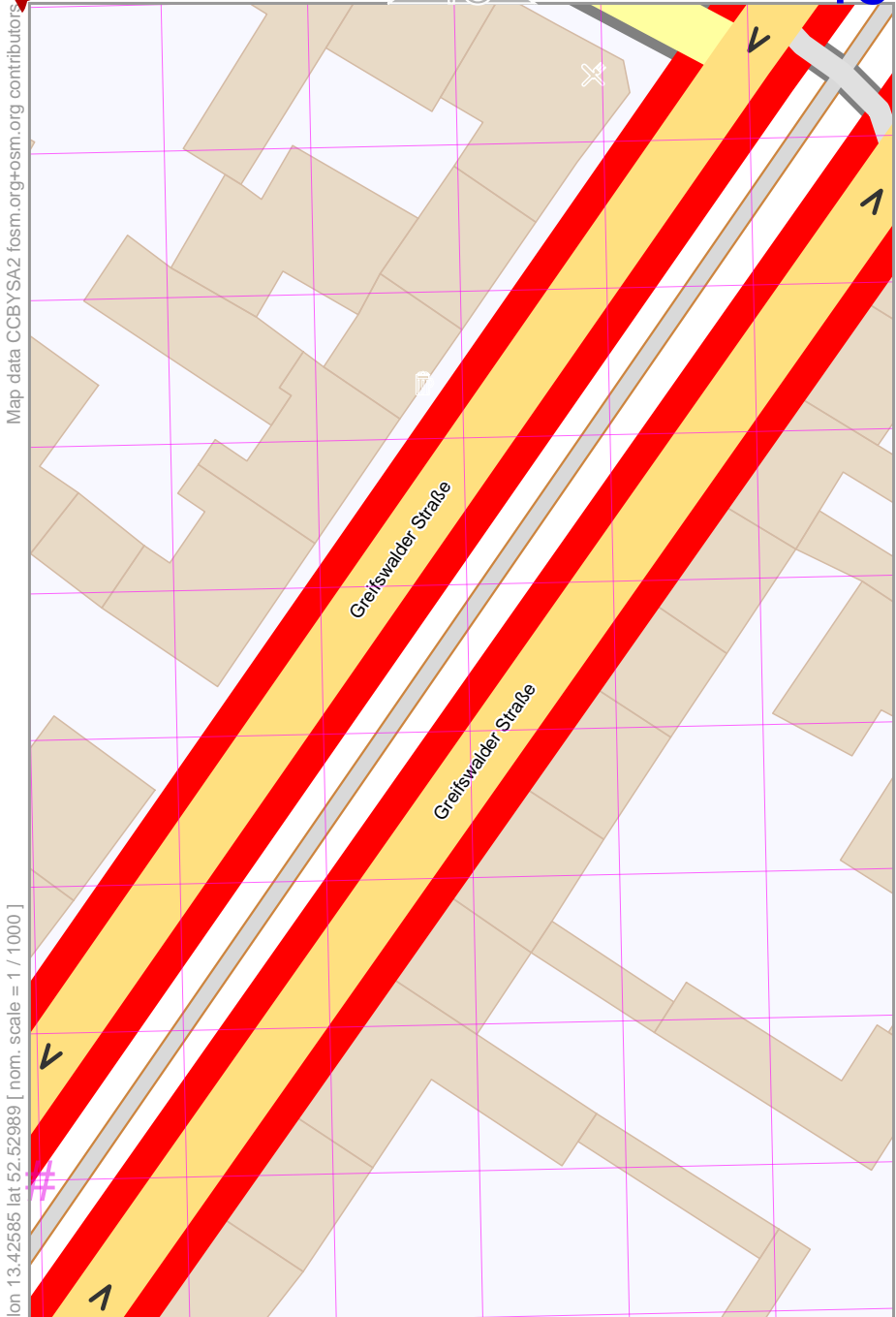
UTM: 33 U easting 393.24 km northing 582
UTM-Grid-width = 20m



Example_Map

48

49



lon 13.42585 lat 52.52989 [nom. scale = 1 / 1000]

lon 13.42759 lat 52.53150

pdfmap_20260517_150613_Example_Map_134267_52.5274_532.pdf

UTM: 33 U easting 393.22 km northing 582. UTM-Grid-width = 20m

50

www.milvusmap.eu



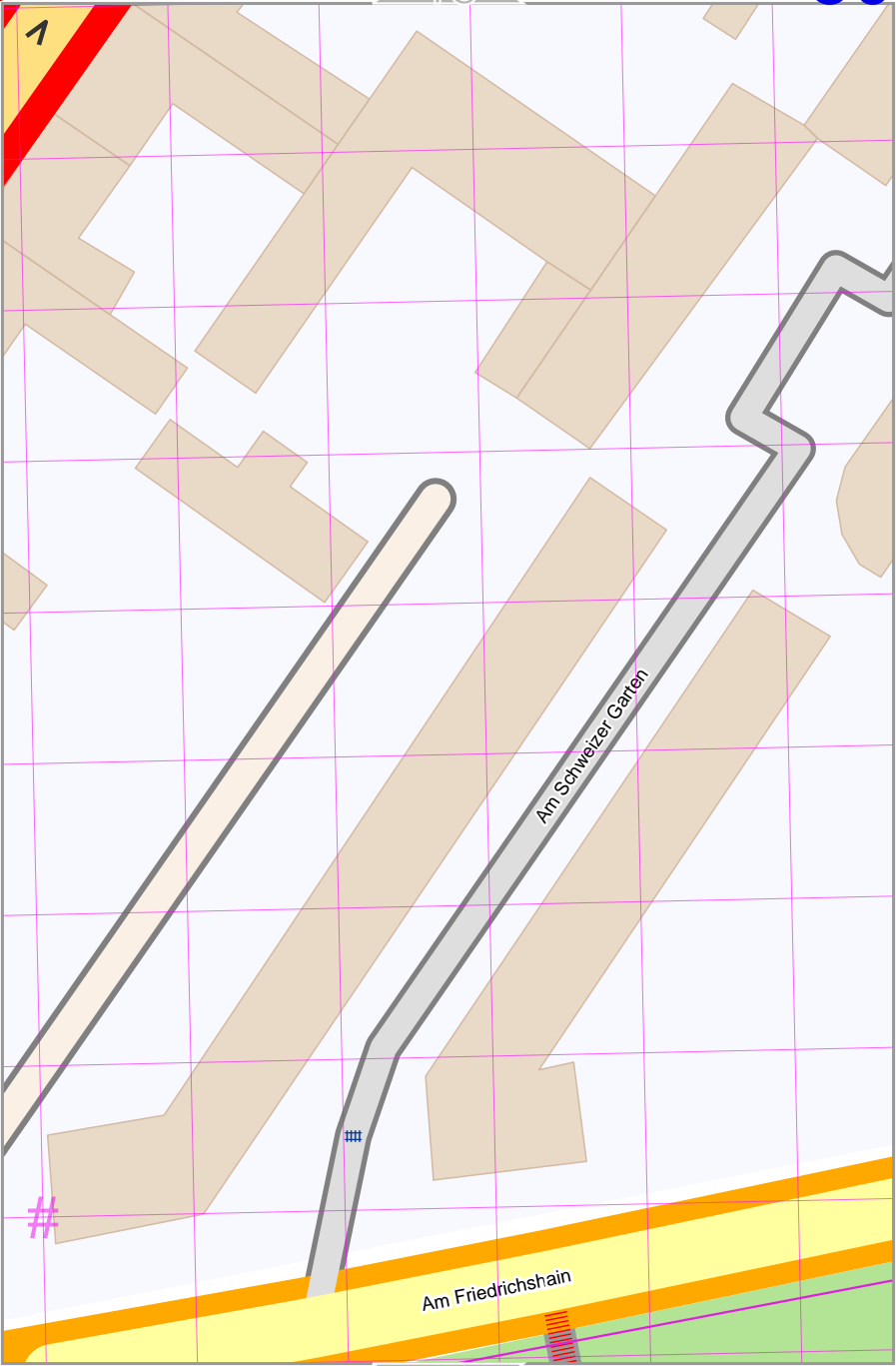


Map data © CCBYSA2 fosc.m.org+osm.org contributors

lon 13.42585 lat 52.52827 [nom. scale = 1 / 1000]

lon 13.42759 lat 52.52989

pdfmap_20260517_150613_Example_Map_134267_52.5274_532.pdf





Map data CCBYSA2 fosc.m.org+osm.org contributors

lon 13.42759 lat 52.52827

lon 13.42585 lat 52.52665 [nom. scale = 1 / 1000]

pdfmap_20260517_150613_Example_Map_134267_52.5274_532.pdf



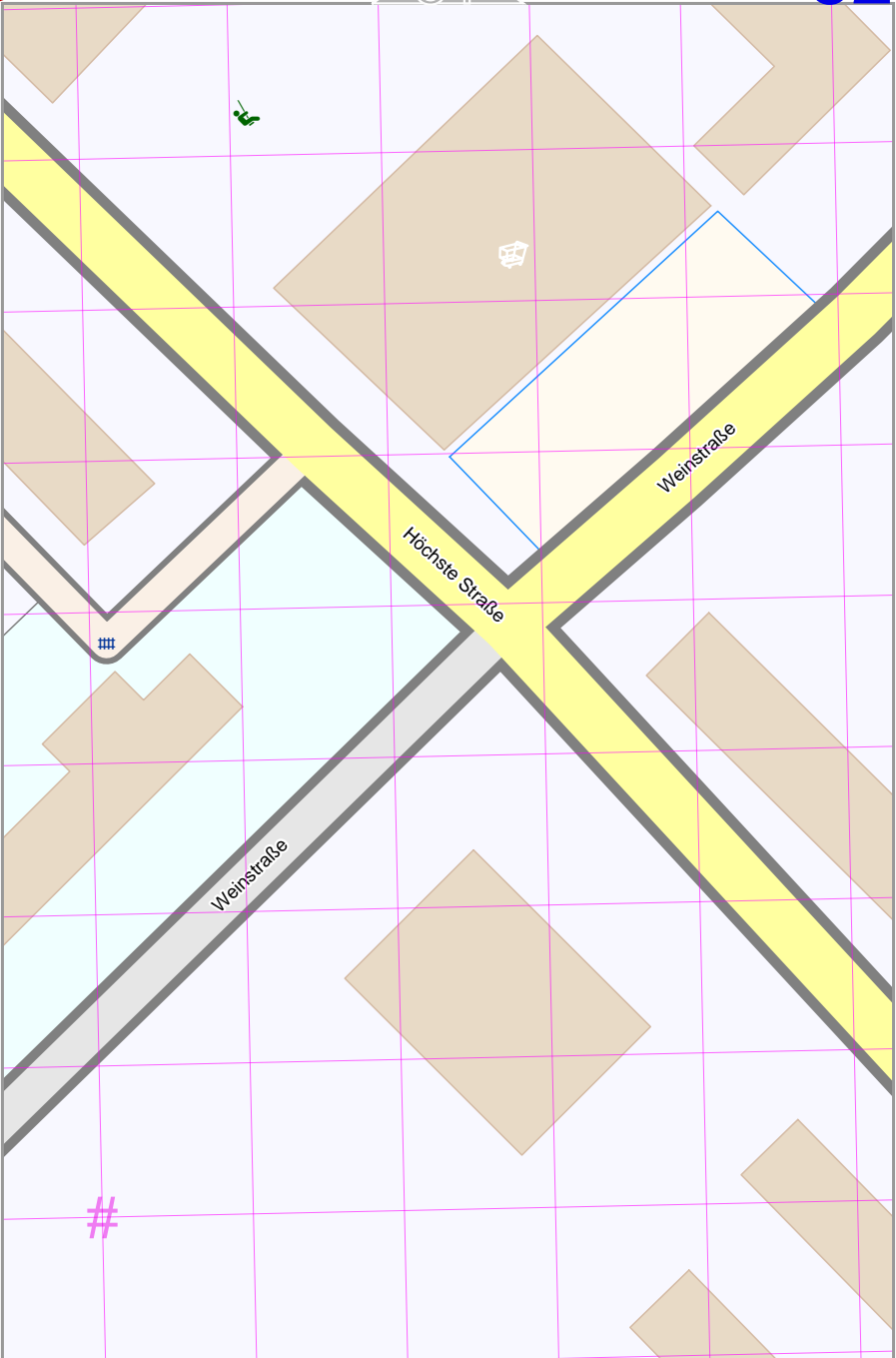


Map data CCBYSA2 fosc.m.org+osm.org contributors

lon 13.42759 lat 52.52665

lon 13.42585 lat 52.52503 [nom. scale = 1 / 1000]

pdfmap_20260517_150613_Example_Map_134267_52.5274_532.pdf



UTM: 33 U easting 393.22 km northing 582... UTM-Grid-width = 20m

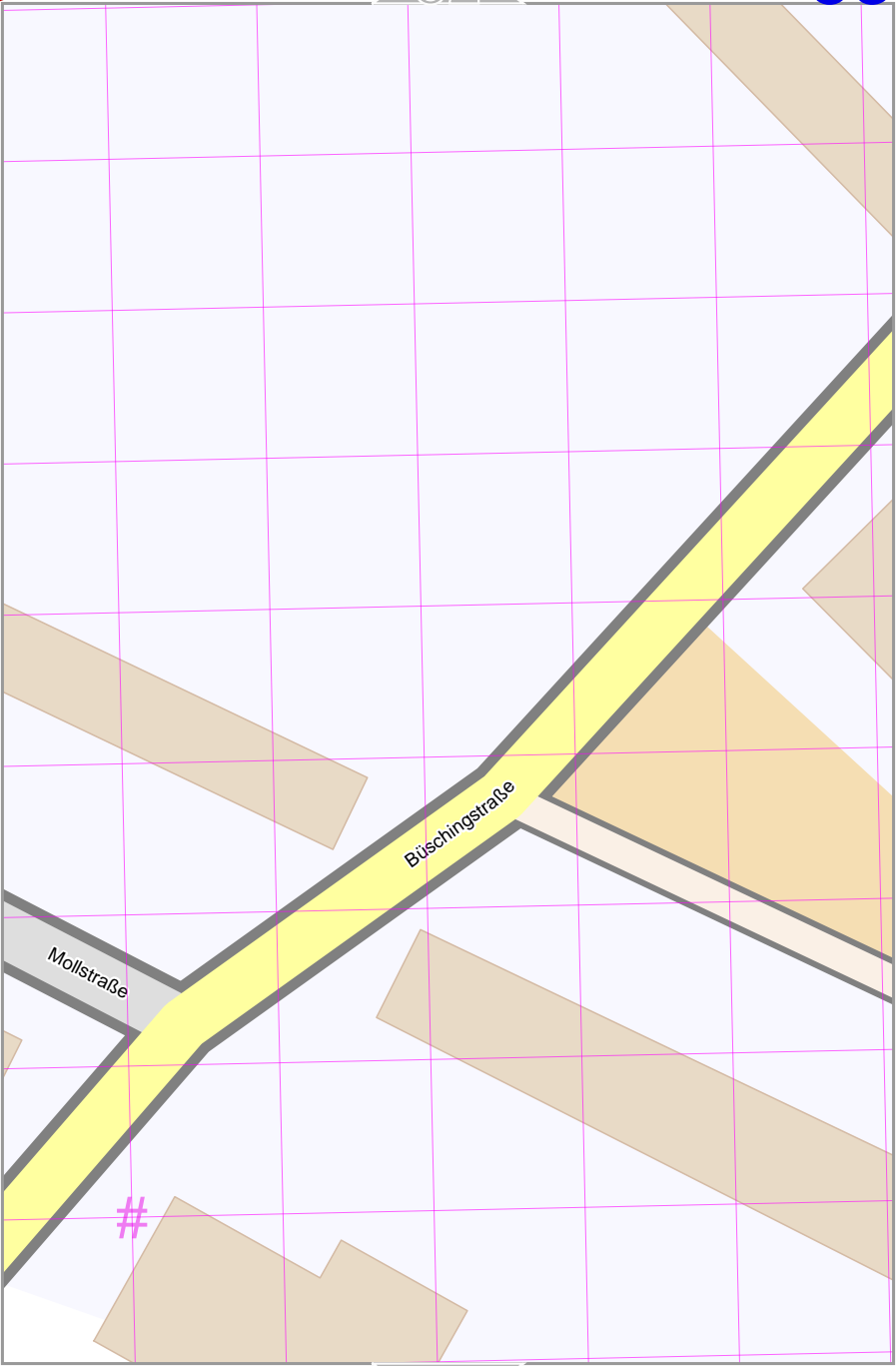


Map data © CCBYSA2 flosm.org+osm.org contributors

lon 13.42585 lat 52.52342 [nom. scale = 1 / 1000]

lon 13.42759 lat 52.52503

pdfmap_20260517_150613_Example_Map_13.4267_52.5274_532.pdf



UTM: 33 U easting 393.22 km northing 582.22
UTM-Grid-width = 20m

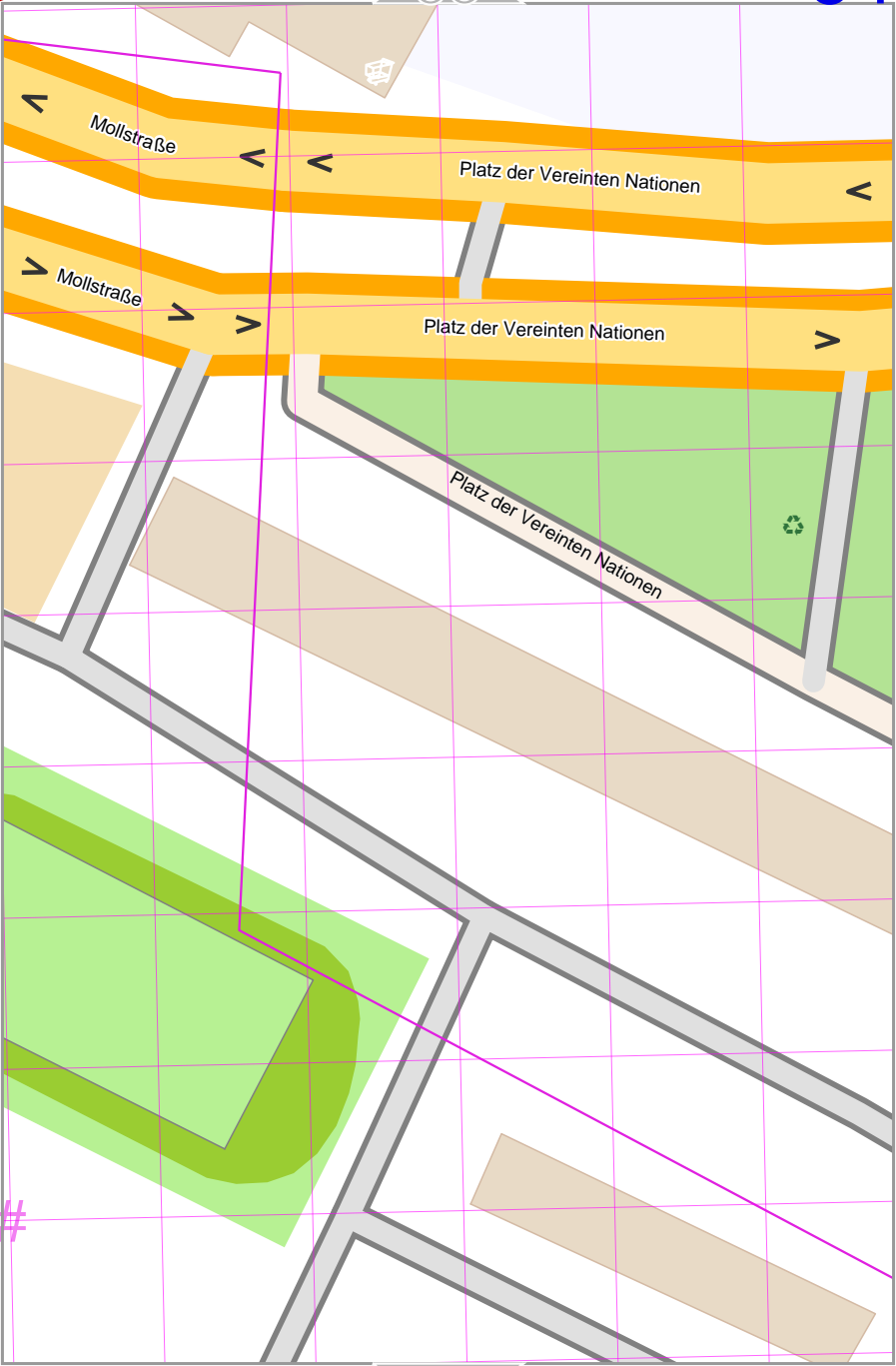


Map data © CCBY-SA2 foscsm.org+osm.org contributors

lon 13.42759 lat 52.52242

lon 13.42585 lat 52.52180 [nom. scale = 1 / 1000]

pdfmap_20260517_150613_Example_Map_13.4267_52.5274_532.pdf



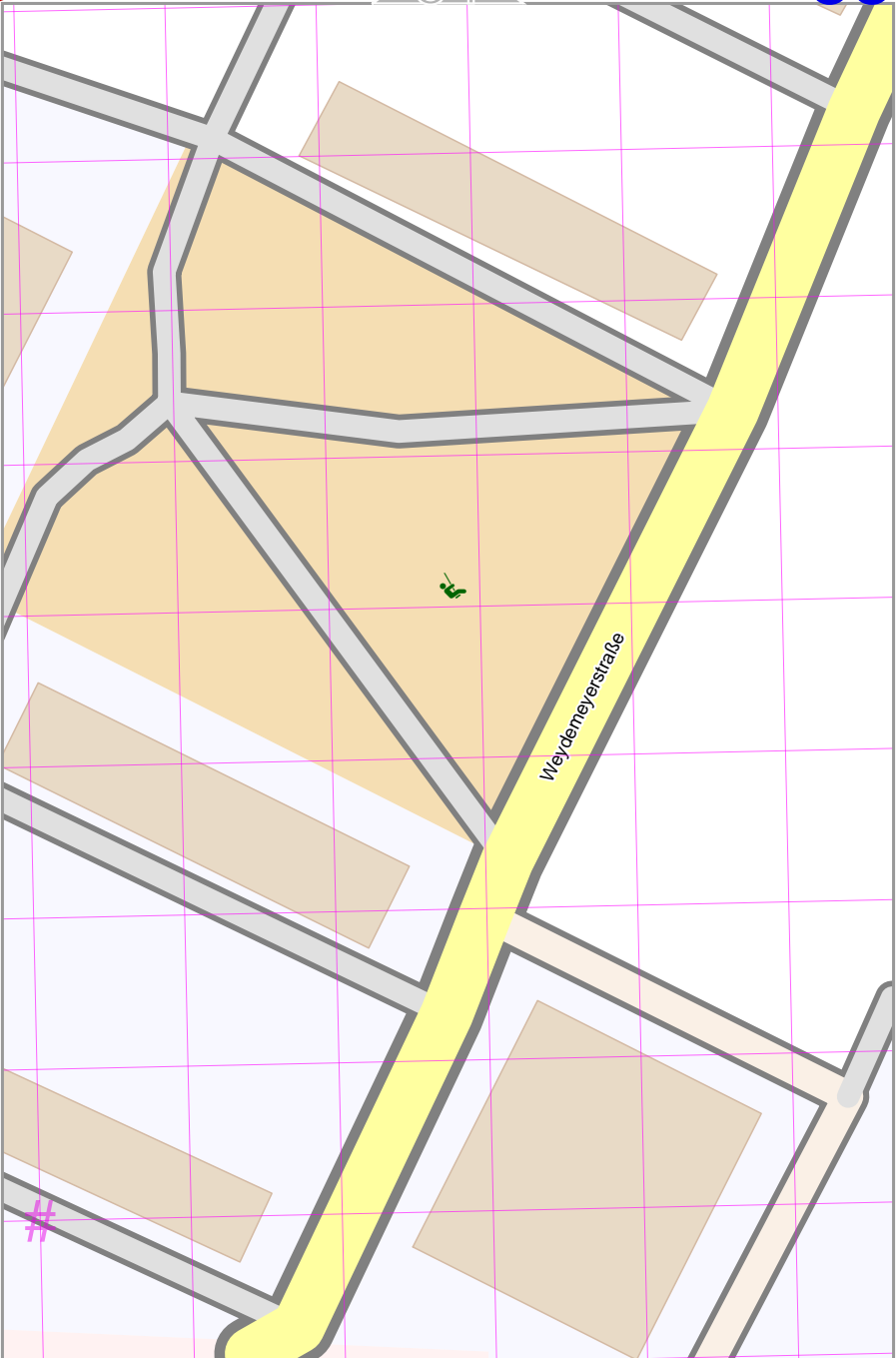


Map data CCBYSA2 fosc.m.org+osm.org contributors

lon 13.42759 lat 52.52180

lon 13.42585 lat 52.52018 [nom. scale = 1 / 1000]

pdfmap_20260517_150613_Example_Map_13.4267_52.5274_532.pdf



UTM: 33 U easting 393.20 km northing 582...
UTM-Grid-width = 20m

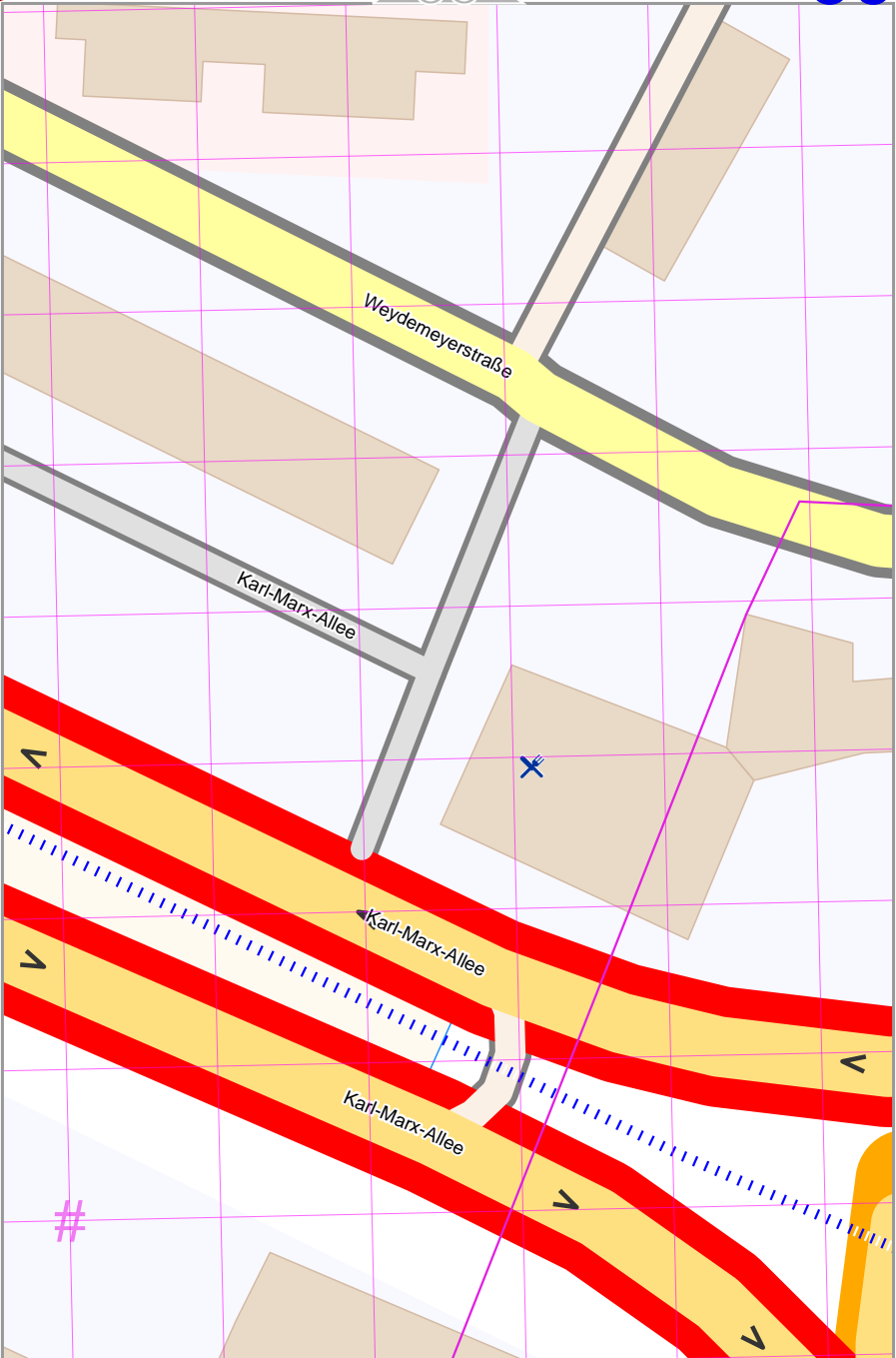


Map data CCBYSA2 foscsm.org+osm.org contributors

lon 13.42759 lat 52.52018

lon 13.42585 lat 52.51856 [nom. scale = 1 / 1000]

pdfmap_20260517_150613_Example_Map_134267_52.5274_532.pdf



UTM: 33 U easting 393.20 km northing 581...
UTM-Grid-width = 20m



Example_Map

56

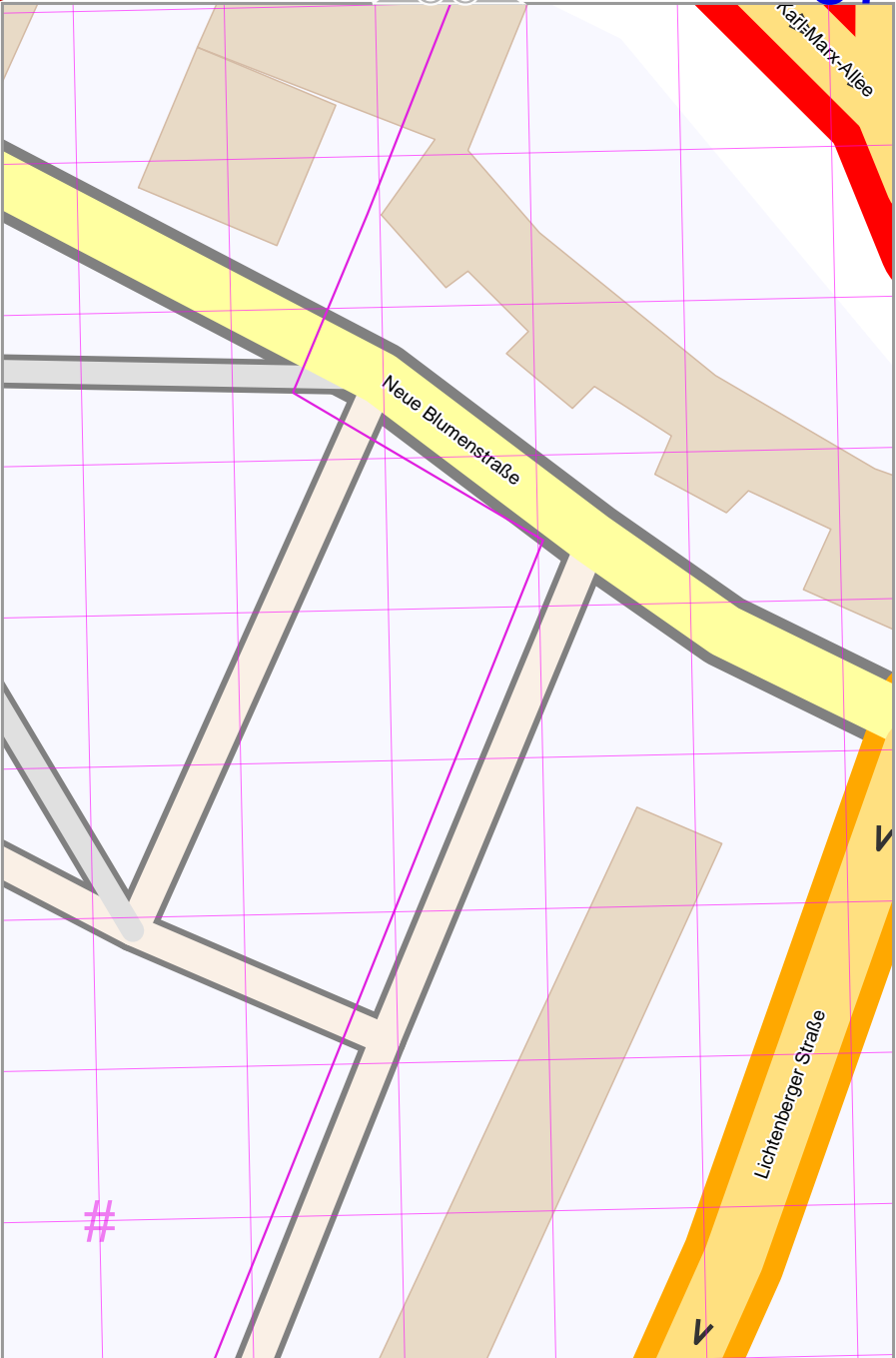
57

Map data © CCBYSA2 fosc.m.org+osm.org contributors

lon 13.42759 lat 52.51856

lon 13.42585 lat 52.51695 [nom. scale = 1 / 1000]

pdfmap_20260517_150613_Example_Map_13.4267_52.5274_532.pdf



UTM: 33 U easting 393.20 km northing 581
UTM-Grid-width = 20m

58

www.milvusmap.eu



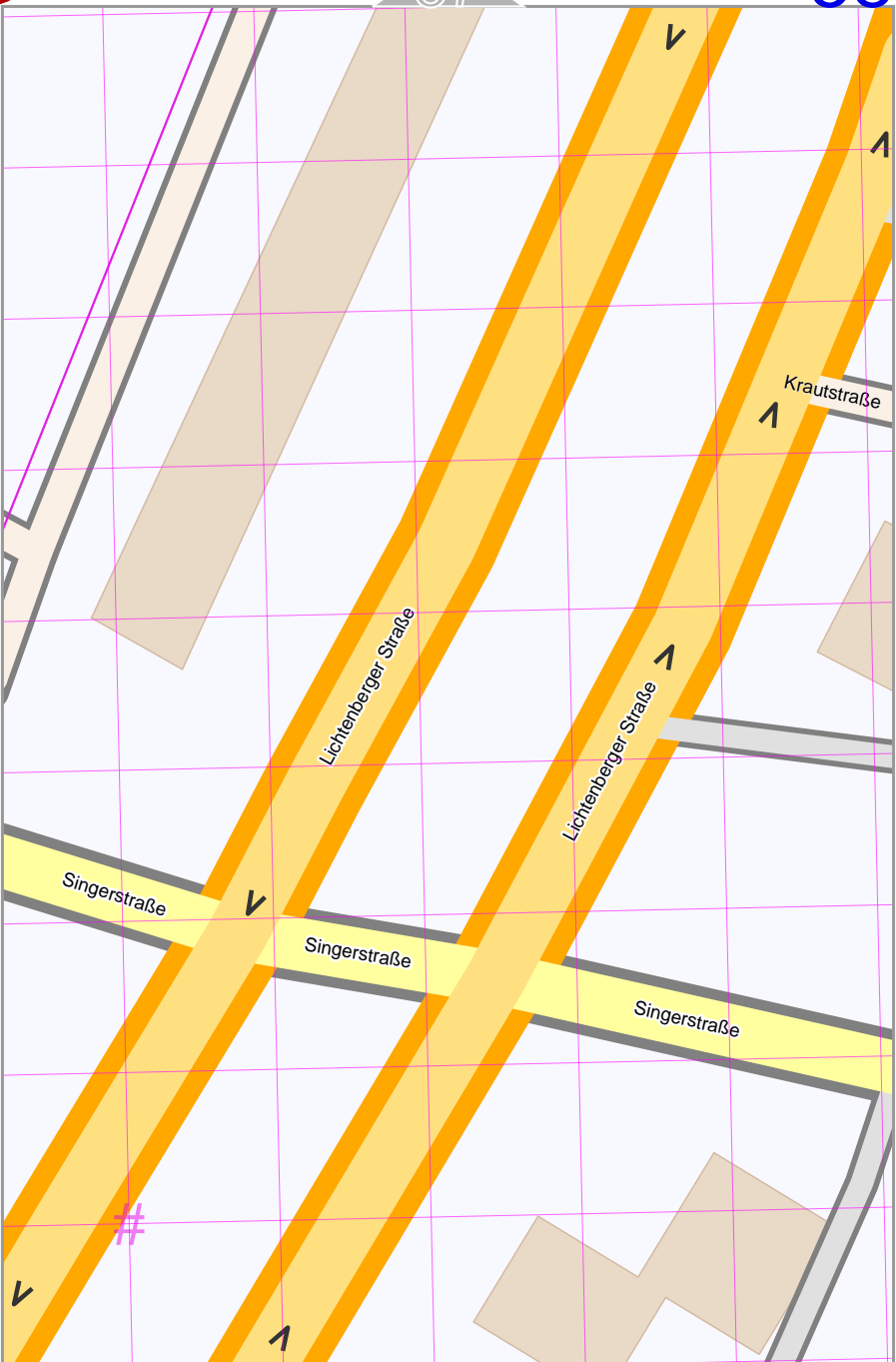


Map data CCBYSA2 foscsm.org+osm.org contributors

lon 13.42759 lat 52.51695

lon 13.42585 lat 52.51533 [nom. scale = 1 / 1000]

pdfmap_20260517_150613_Example_Map_13.4267_52.5274_532.pdf



UTM: 33 U easting 393.20 km northing 581

UTM-Grid-width = 20m



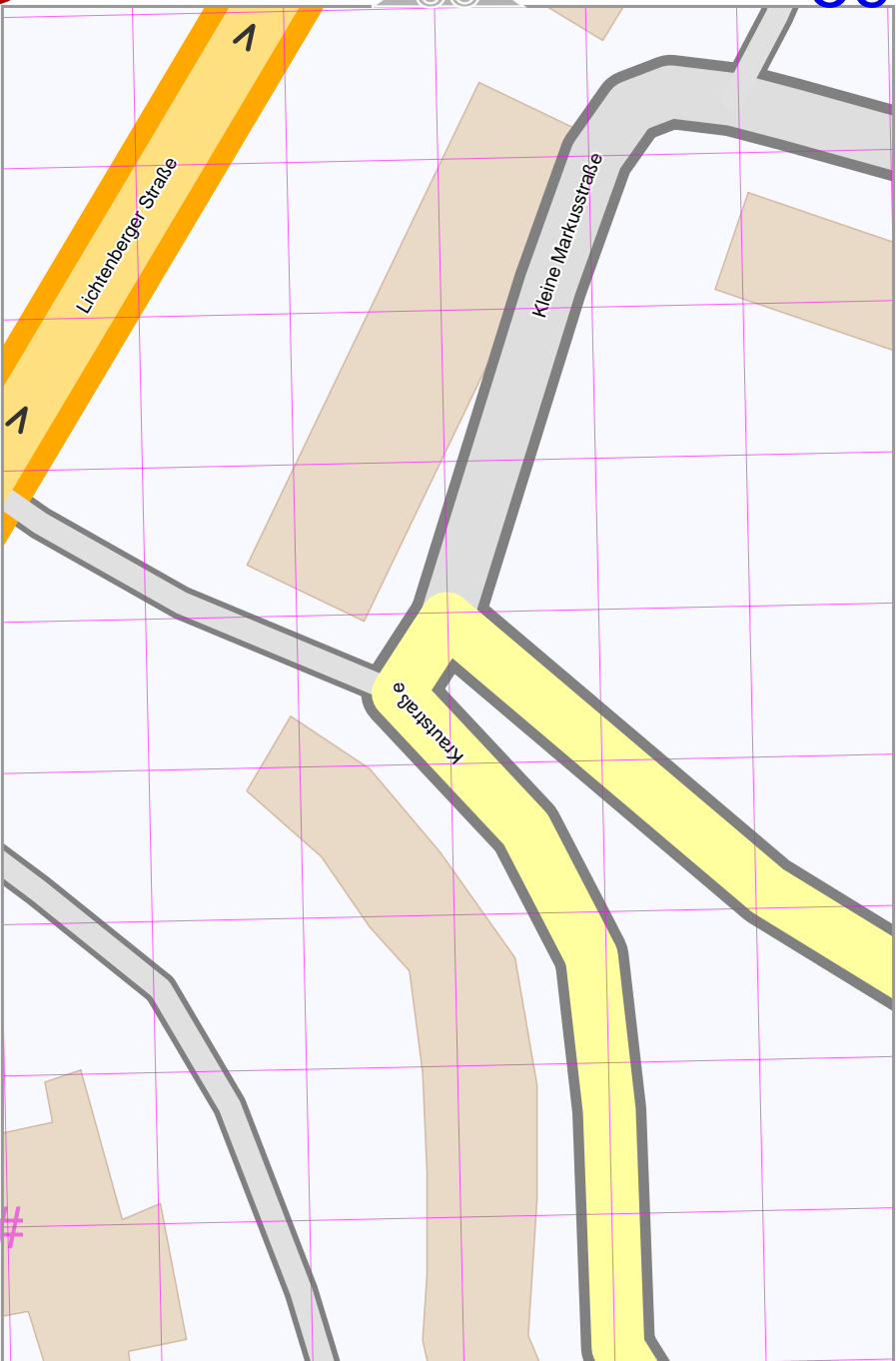


Map data © CCBYSA2 fcsm.org+osm.org contributors

lon 13.42759 lat 52.51533

lon 13.42585 lat 52.51371 [nom. scale = 1 / 1000]

pdfmap_20260517_150613_Example_Map_13.4267_52.5274_532.pdf



UTM: 33 U easting 393.18 km northing 581

UTM-Grid-width = 20m

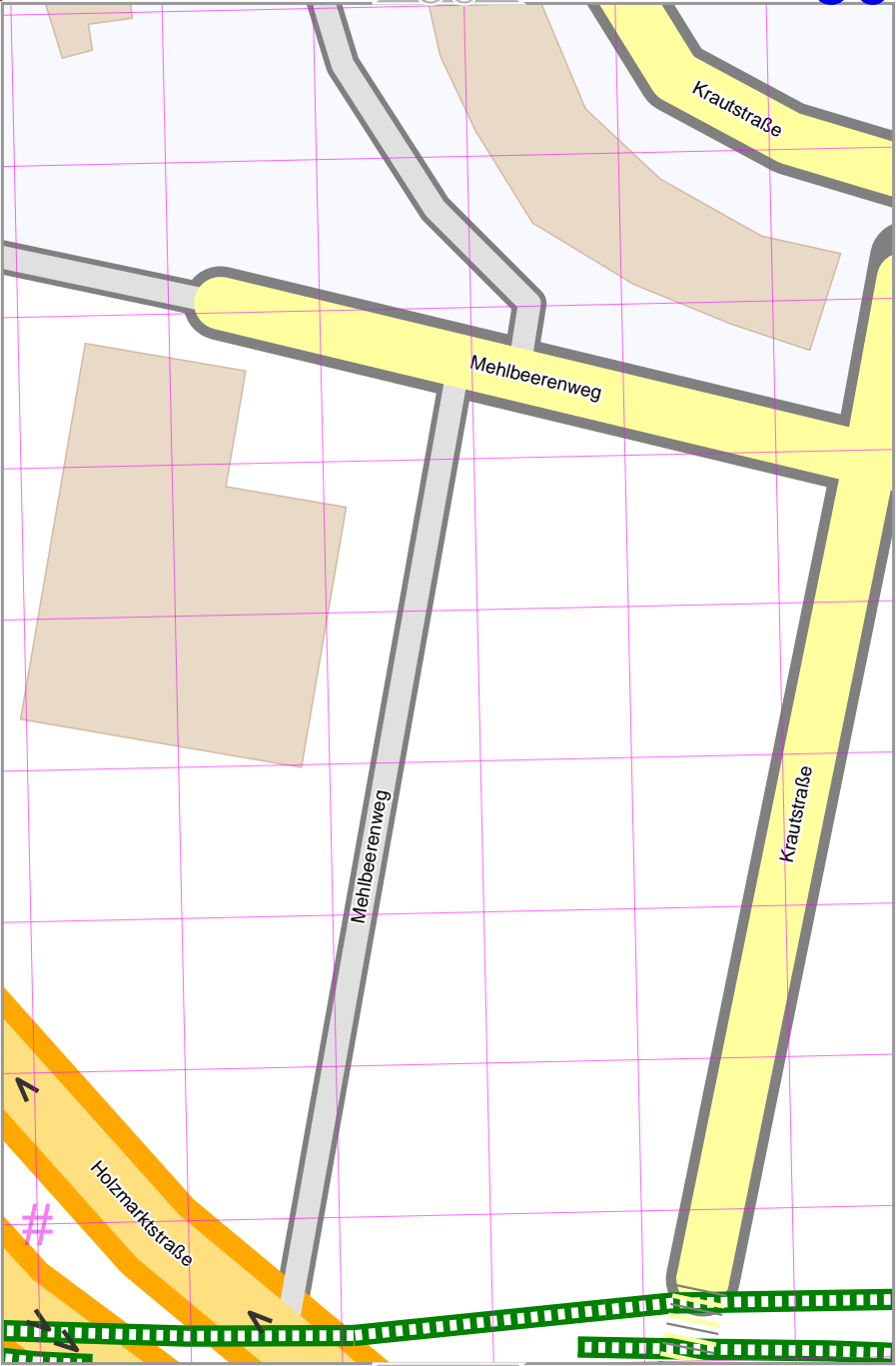


Map data CCBYSA2 fosc.m.org+osm.org contributors

lon 13.42759 lat 52.51371

lon 13.42585 lat 52.51209 [nom. scale = 1 / 1000]

pdfmap_20260517_150613_Example_Map_13.4267_52.5274_532.pdf



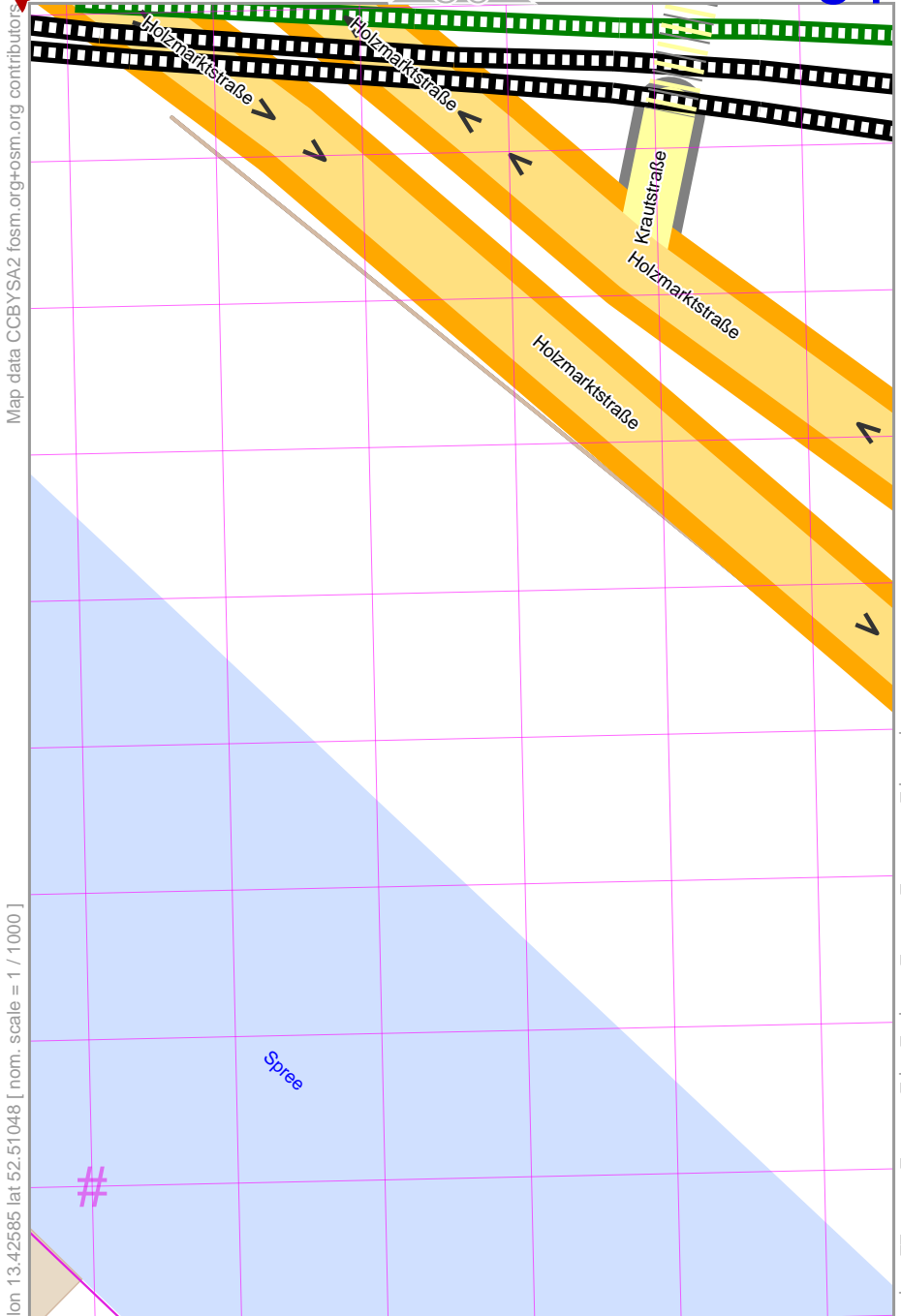
UTM: 33 U easting 393.18 km northing 581
UTM-Grid-width = 20m



Example_Map

60

61



Map data CCBYSA2 fcsm.org+osm.org contributors

lon 13.42759 lat 52.51209

lon 13.42585 lat 52.51048 [nom. scale = 1 / 1000]

pdfmap_20260517_150613_Example_Map_134267_52.5274_532.pdf

UTM: 33 U easting 393.18 km northing 581.18
UTM-Grid-width = 20m

62

www.milvusmap.eu



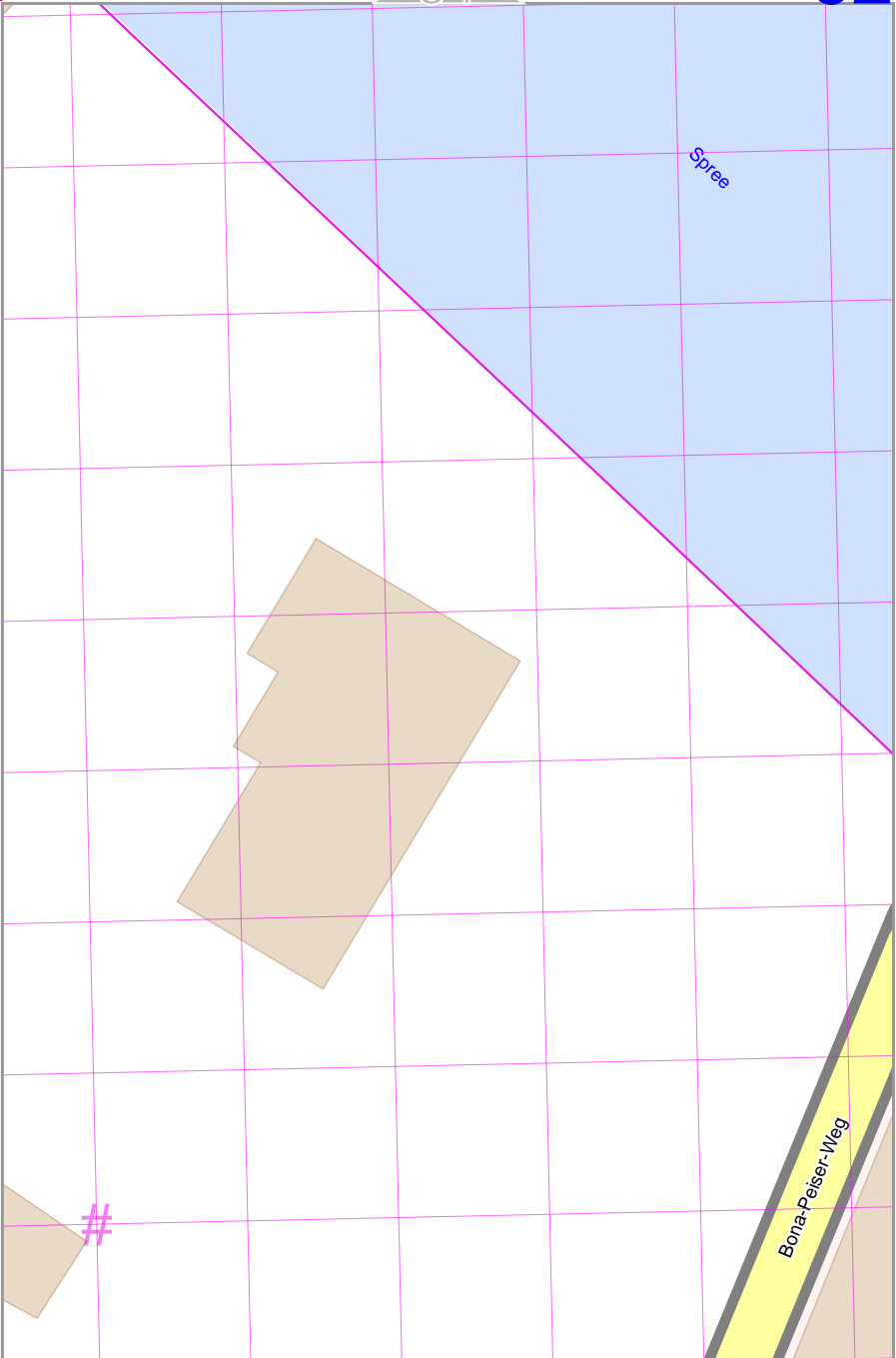


Map data CCBYSA2 fosc.m.org+osm.org contributors

lon 13.42585 lat 52.50886 [nom. scale = 1 / 1000]

lon 13.42759 lat 52.51048

pdfmap_20260517_150613_Example_Map_13.4267_52.5274_532.pdf



UTM: 33 U easting 393.18 km northing 581...
UTM-Grid-width = 20m

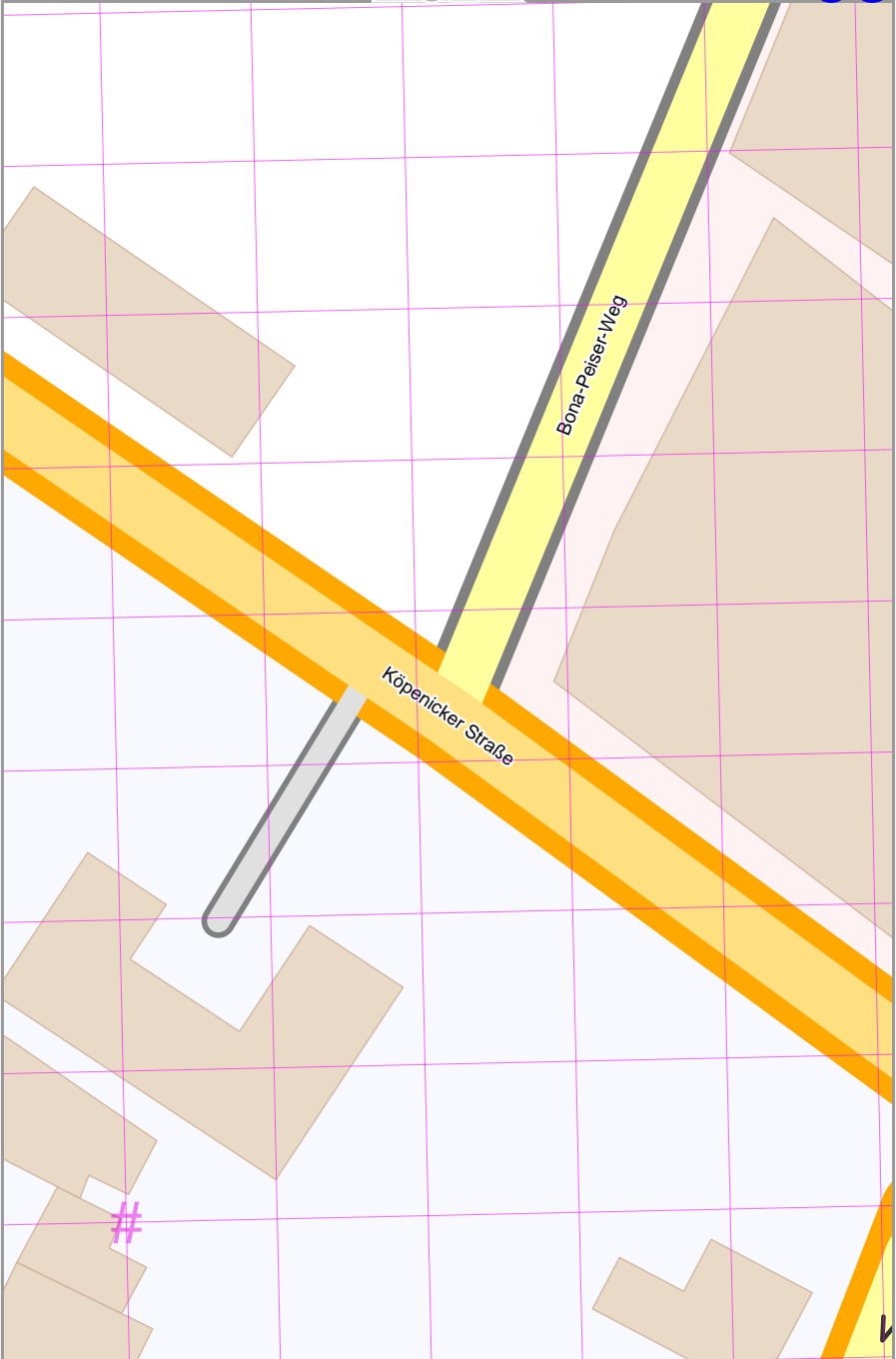


Map data © CCBYSA2 fosc.m.org+osm.org contributors

lon 13.42759 lat 52.50986

lon 13.42585 lat 52.50724 [nom. scale = 1 / 1000]

pdfmap_20260517_150613_Example_Map_13.4267_52.5274_532.pdf



UTM: 33 U easting 393.18 km northing 581...
UTM-Grid-width = 20m



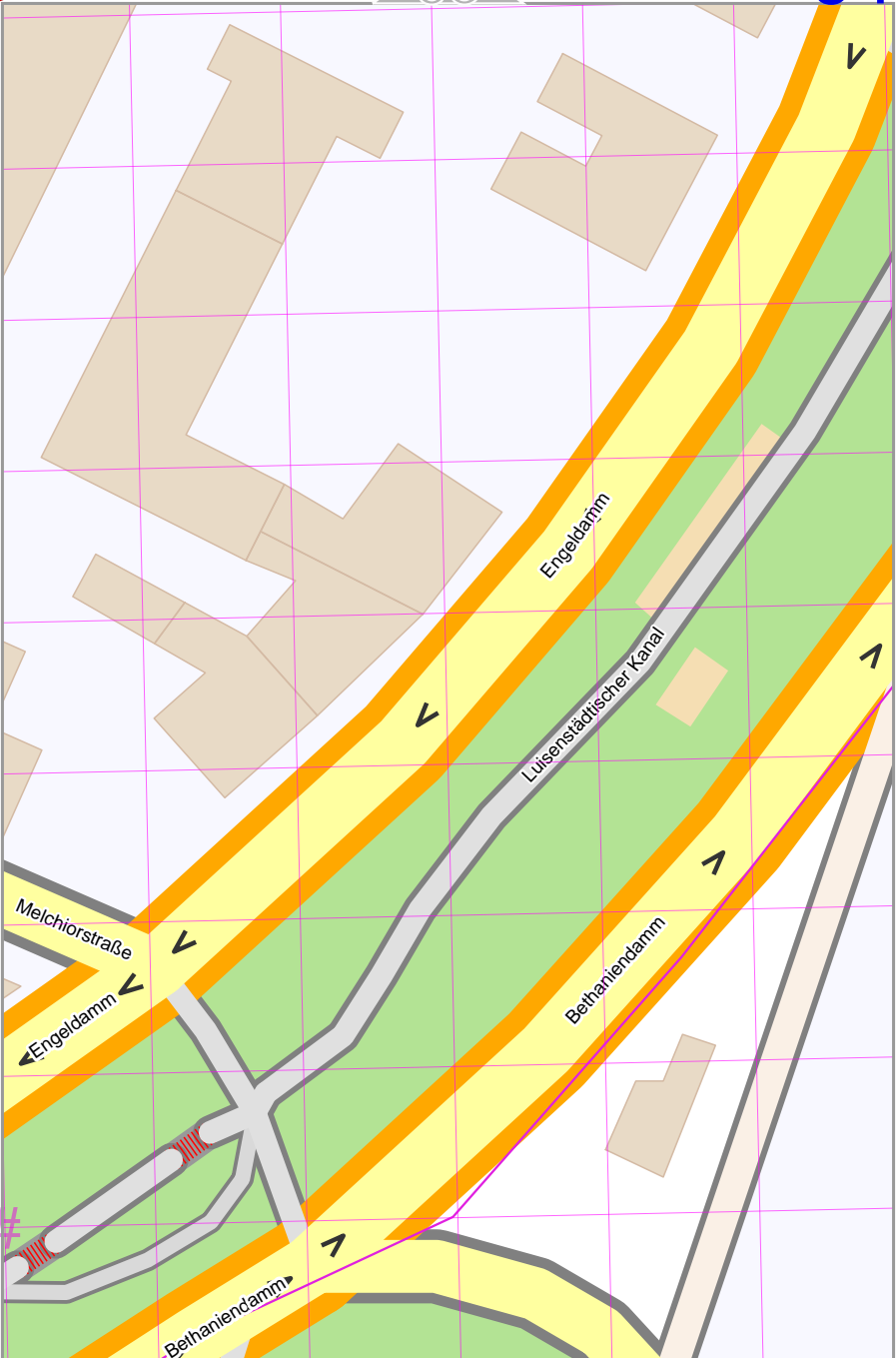


Map data CCBYSA2 foscsm.org+osm.org contributors

lon 13.42585 [lat:52.50562 [nom. scale = 1 / 1000]

lon 13.42759 [lat: 52.50724

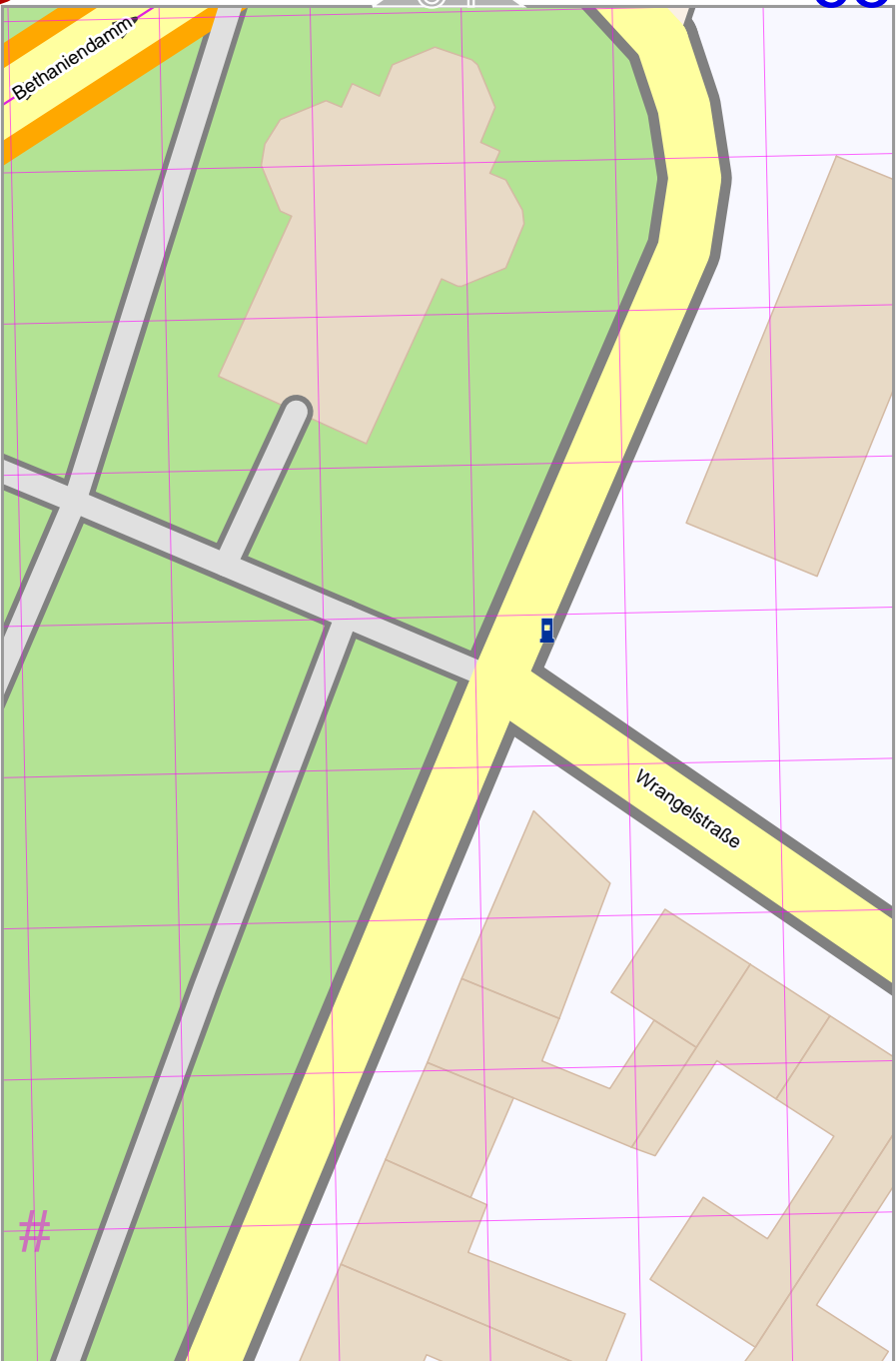
pdfmap_20260517_150613_Example_Map_134267_52.5274_532.pdf





Map data CCBYSA2 foscsm.org+osm.org contributors

lon 13.42759 lat 52.50562



Bethaniendamm

Wrangelstraße

lon 13.42585 lat 52.50401 [nom. scale = 1 / 1000]

pdfmap_20260517_150613_Example_Map_134267_52.5274_532.pdf

UTM: 33 U easting 393.16 km northing 581.5

UTM-Grid-width = 20m

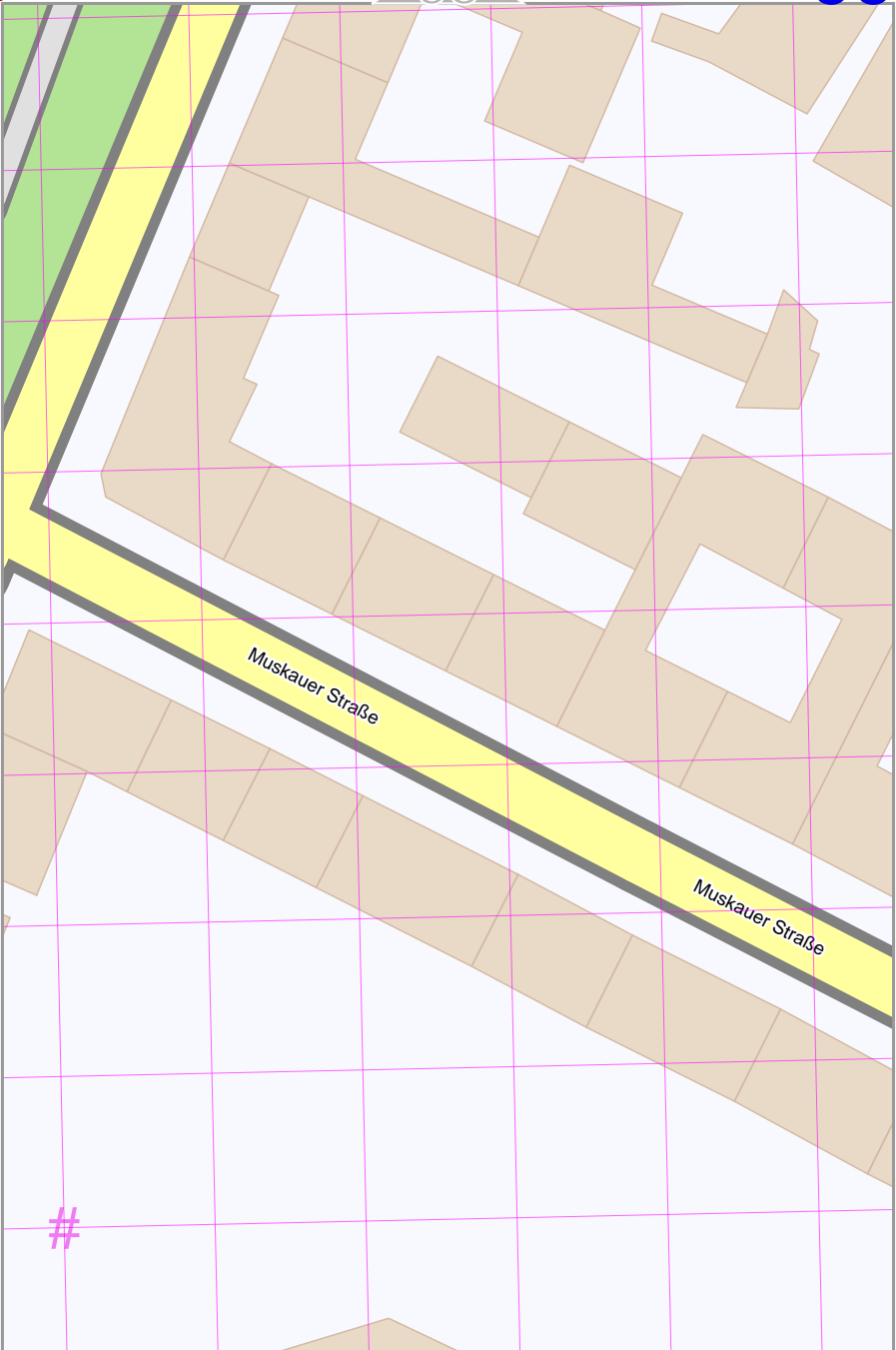


Map data © CCBYSA2 foscsm.org+osm.org contributors

lon 13.42759 lat 52.50401

lon 13.42585 lat 52.50239 [nom. scale = 1 / 1000]

pdfmap_20260517_150613_Example_Map_134267_52.5274_532.pdf



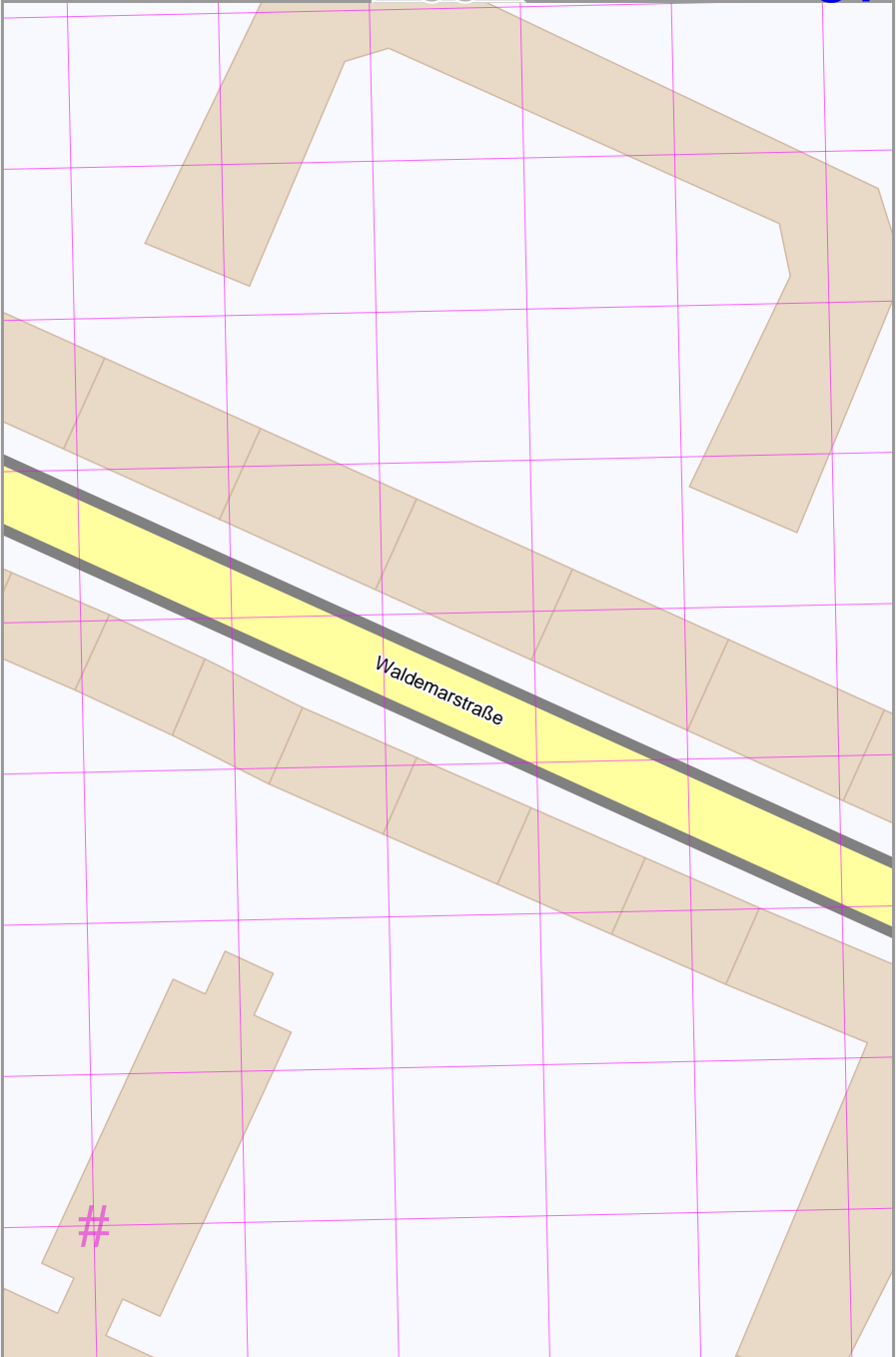


Map data © CCBY-SA2 foscsm.org+osm.org contributors

lon 13.42759 lat 52.50239

lon 13.42585 lat 52.50077 [nom. scale = 1 / 1000]

pdfmap_20260517_150613_Example_Map_134267_52.5274_532.pdf



UTM: 33 U easting 393.16 km northing 581.16

UTM-Grid-width = 20m

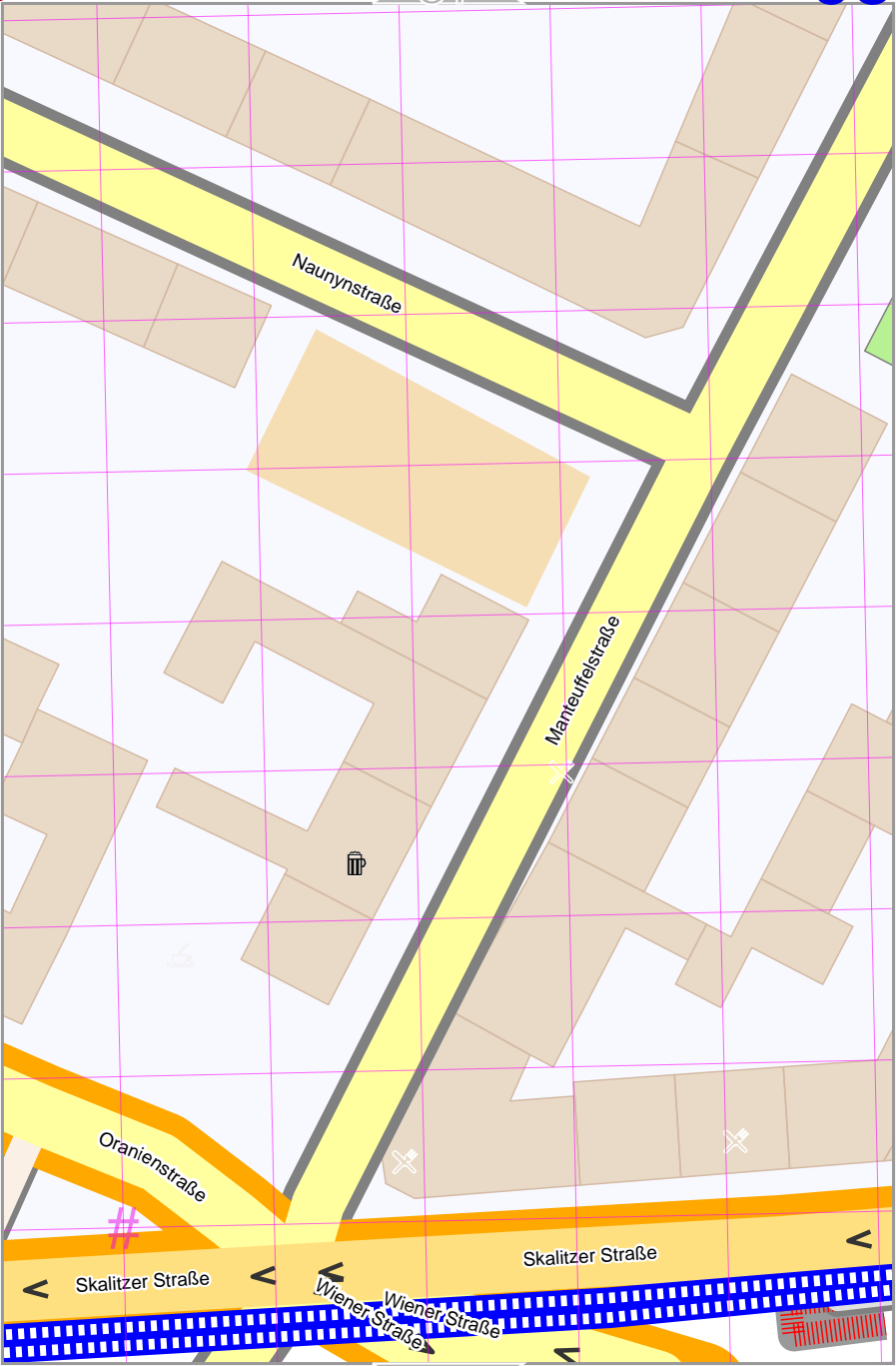


Map data CCBYSA2 foscsm.org+osm.org contributors

lon 13.42759 lat 52.50077

lon 13.42585 lat 52.49915 [nom. scale = 1 / 1000]

pdfmap_20260517_150613_Example_Map_134267_52.5274_532.pdf



UTM: 33 U easting 393.16 km northing 581.7

UTM-Grid-width = 20m



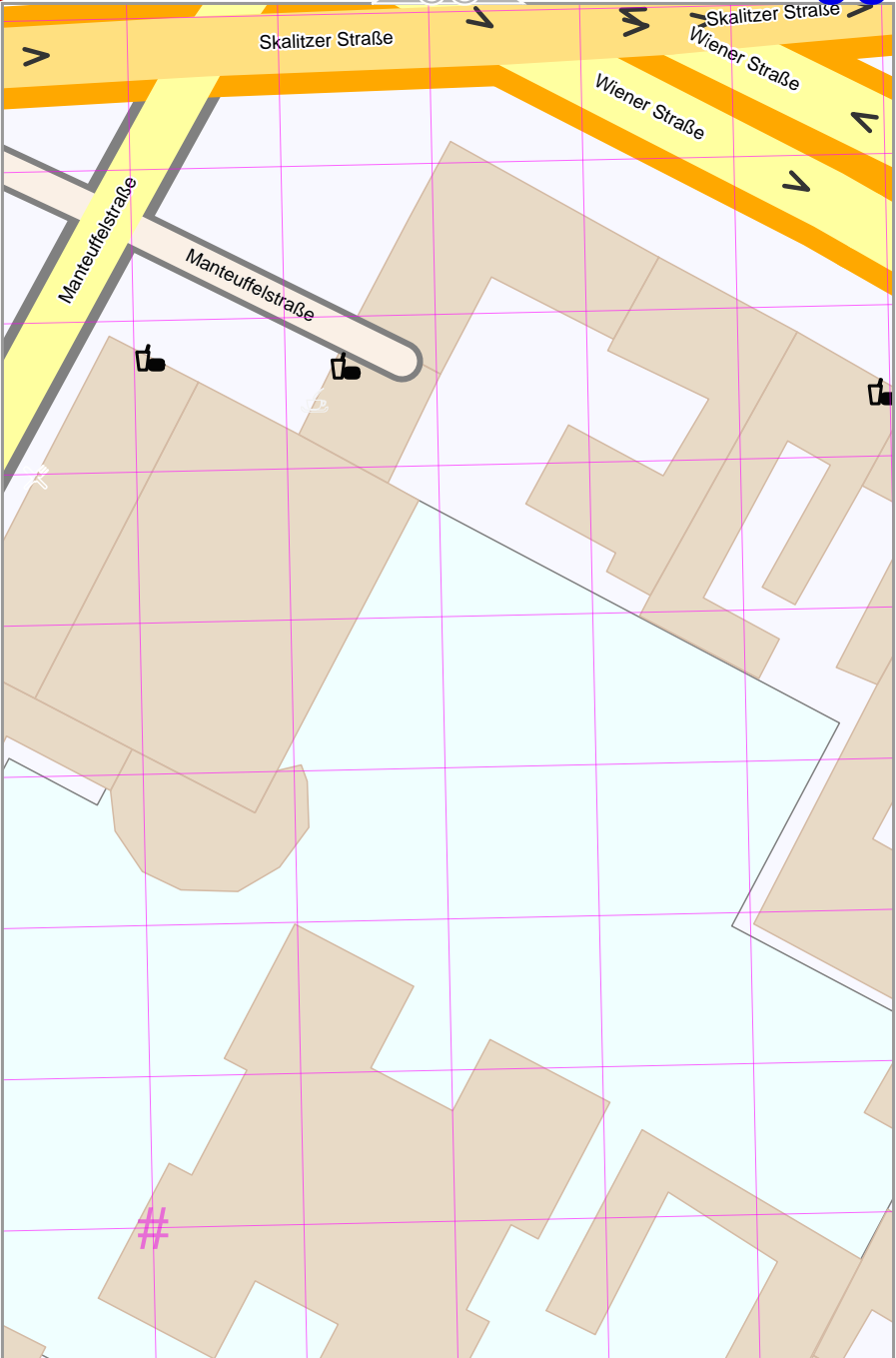
Example_Map

68

69

Map data © CCBYSA2 fcs.m.org+osm.org contributors

lon 13.42759 lat 52.49915



lon 13.42585 lat 52.49753 [nom. scale = 1 / 1000]

pdfmap_20260517_150613_Example_Map_13.4267_52.5274_532.pdf

UTM: 33 U easting 393.16 km northing 581. UTM-Grid-width = 20m

70

www.milvusmap.eu



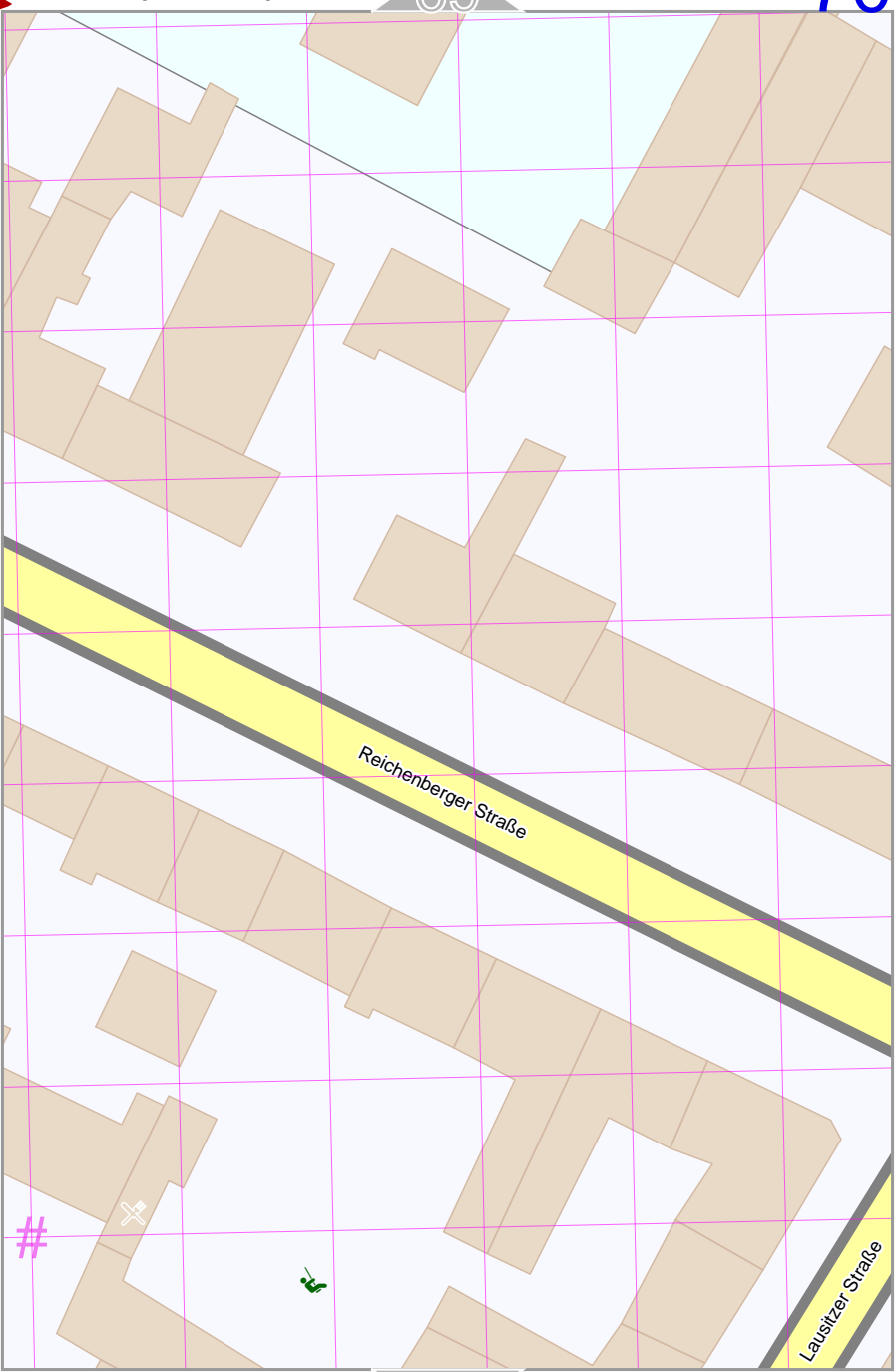


Map data © CCBYSA2 foscsm.org+osm.org contributors

lon 13.42759 lat 52.49753

lon 13.42585 lat 52.49592 [nom. scale = 1 / 1000]

pdfmap_20260517_150613_Example_Map_134267_52.5274_532.pdf



UTM: 33 U easting 393.14 km northing 581. UTM-Grid-width = 20m



Example_Map

70

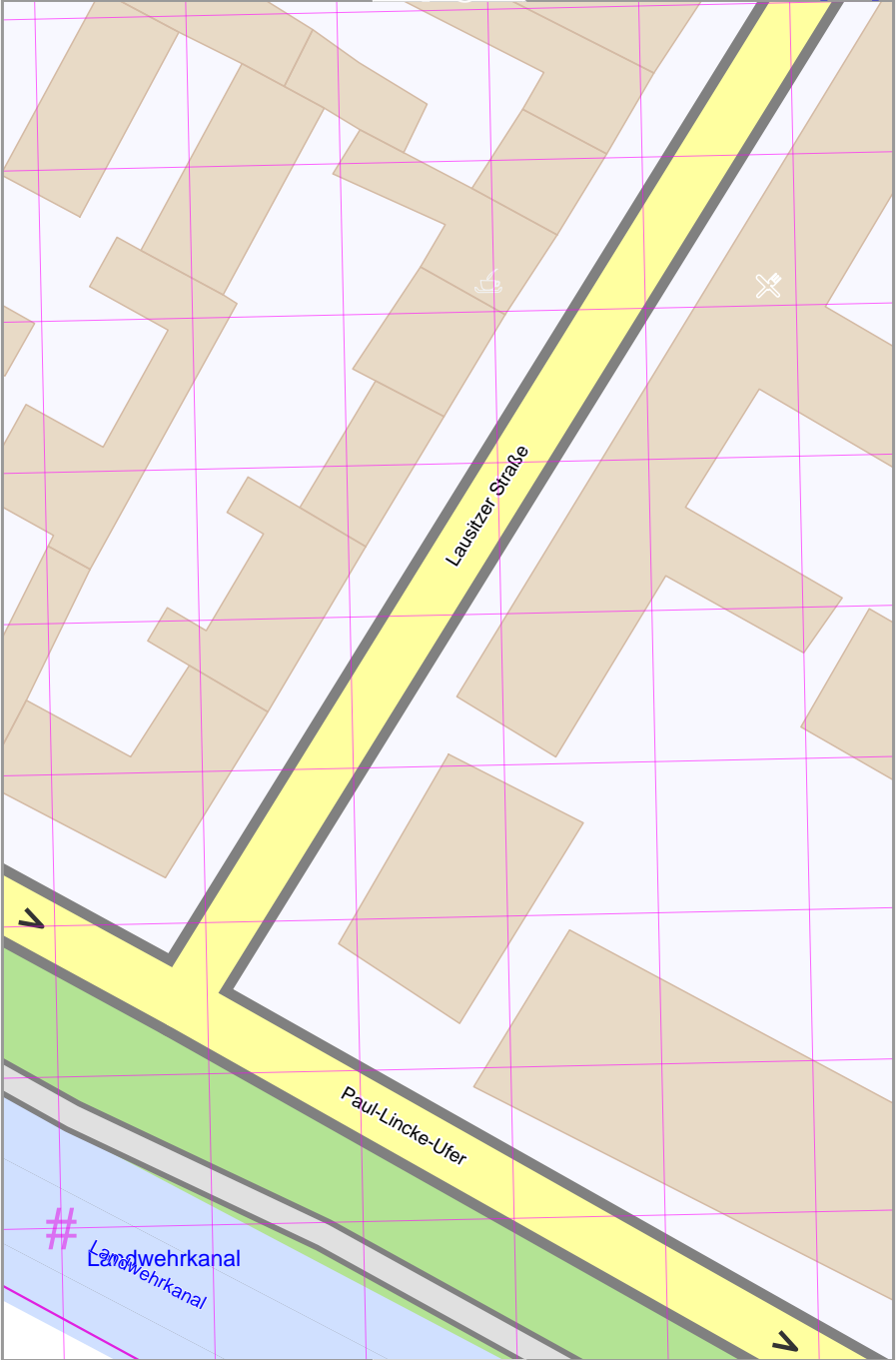
71

Map data CCBYSA2 foscsm.org+osm.org contributors

lon 13.42759 lat 52.49592

lon 13.42585 lat 52.49430 [nom. scale = 1 / 1000]

pdfmap_20260517_150613_Example_Map_134267_52.5274_532.pdf



UTM: 33 U easting 393.14 km northing 581.4

UTM-Grid-width = 20m

72

www.milvusmap.eu



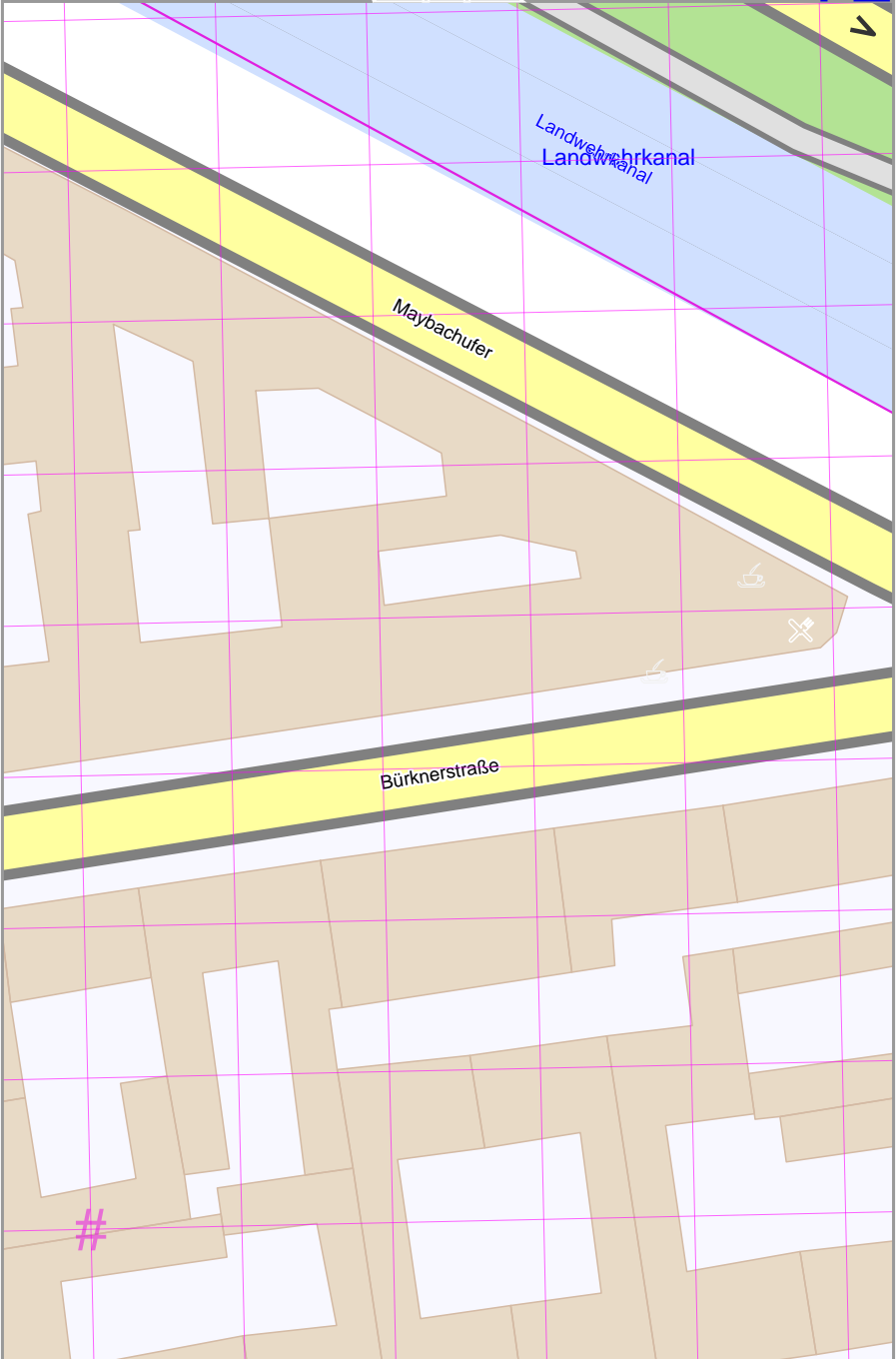


Map data © CCBYSA2 fcosm.org+osm.org contributors

lon 13.42759 lat 52.49430

lon 13.42585 lat 52.49268 [nom. scale = 1 / 1000]

pdfmap_20260517_150613_Example_Map_134267_52.5274_532.pdf



UTM: 33 U easting 393.14 km northing 581.14

UTM-Grid-width = 20m

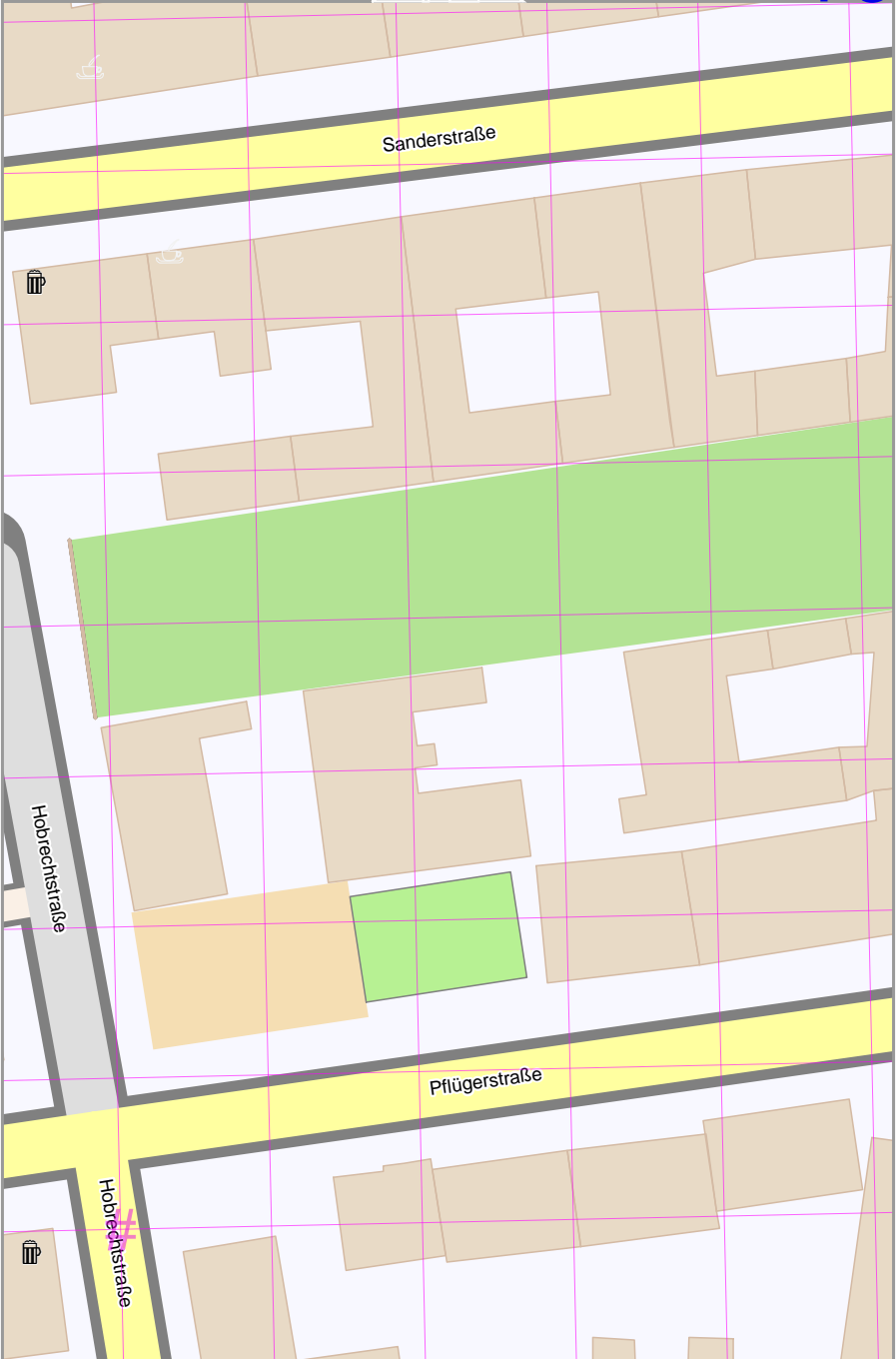


Map data © CCBYSA2 fosc.m.org+osm.org contributors

lon 13.42759 lat 52.49268

lon 13.42585 lat 52.49106 [nom. scale = 1 / 1000]

pdfmap_20260517_150613_Example_Map_134267_52.5274_532.pdf



UTM: 33 U easting 393.14 km northing 581

UTM-Grid-width = 20m

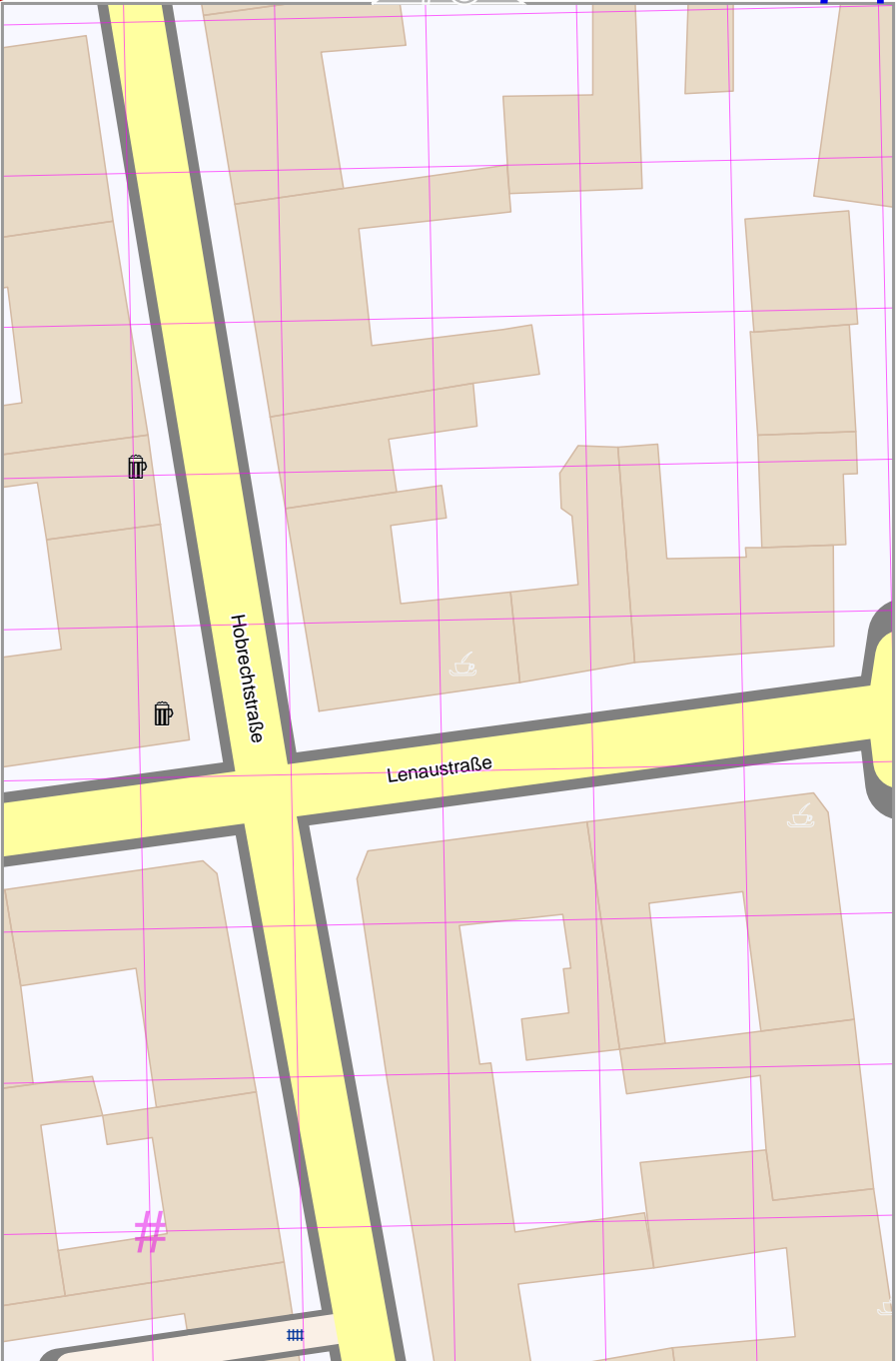


Map data © CCBYSA2 foscsm.org+osm.org contributors

lon 13.42759 lat 52.49106

lon 13.42585 lat 52.48945 [nom. scale = 1 / 1000]

pdfmap_20260517_150613_Example_Map_13.4267_52.5274_532.pdf



UTM: 33 U easting 393.14 km northing 5813
UTM-Grid-width = 20m



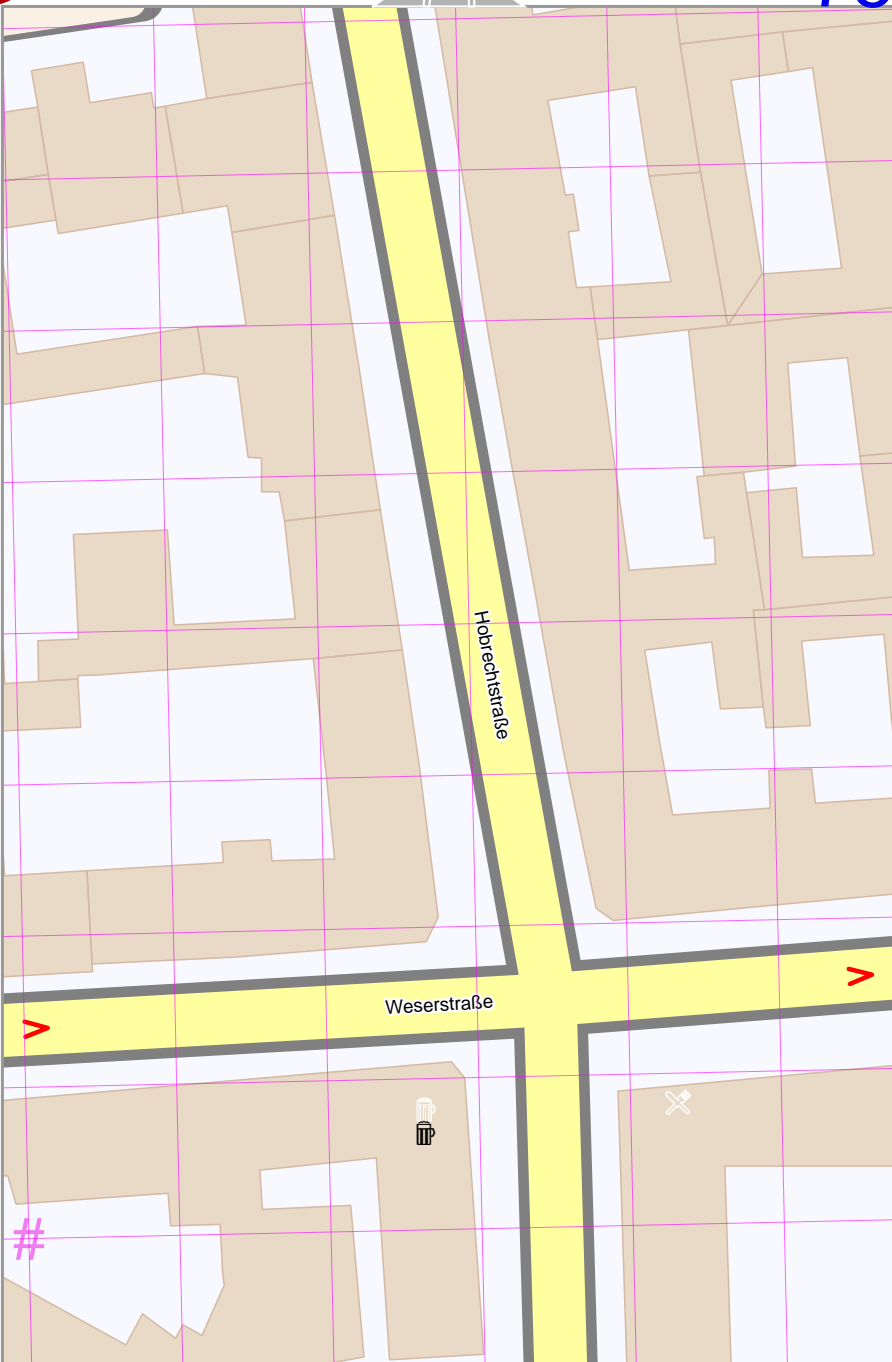


Map data CCBYSA2 foscsm.org+osm.org contributors

lon 13.42759 lat 52.48945

lon 13.42585 lat 52.48783 [nom. scale = 1 / 1000]

pdfmap_20260517_150613_Example_Map_134267_52.5274_532.pdf



UTM: 33 U easting 393.12 km northing 581
UTM-Grid-width = 20m

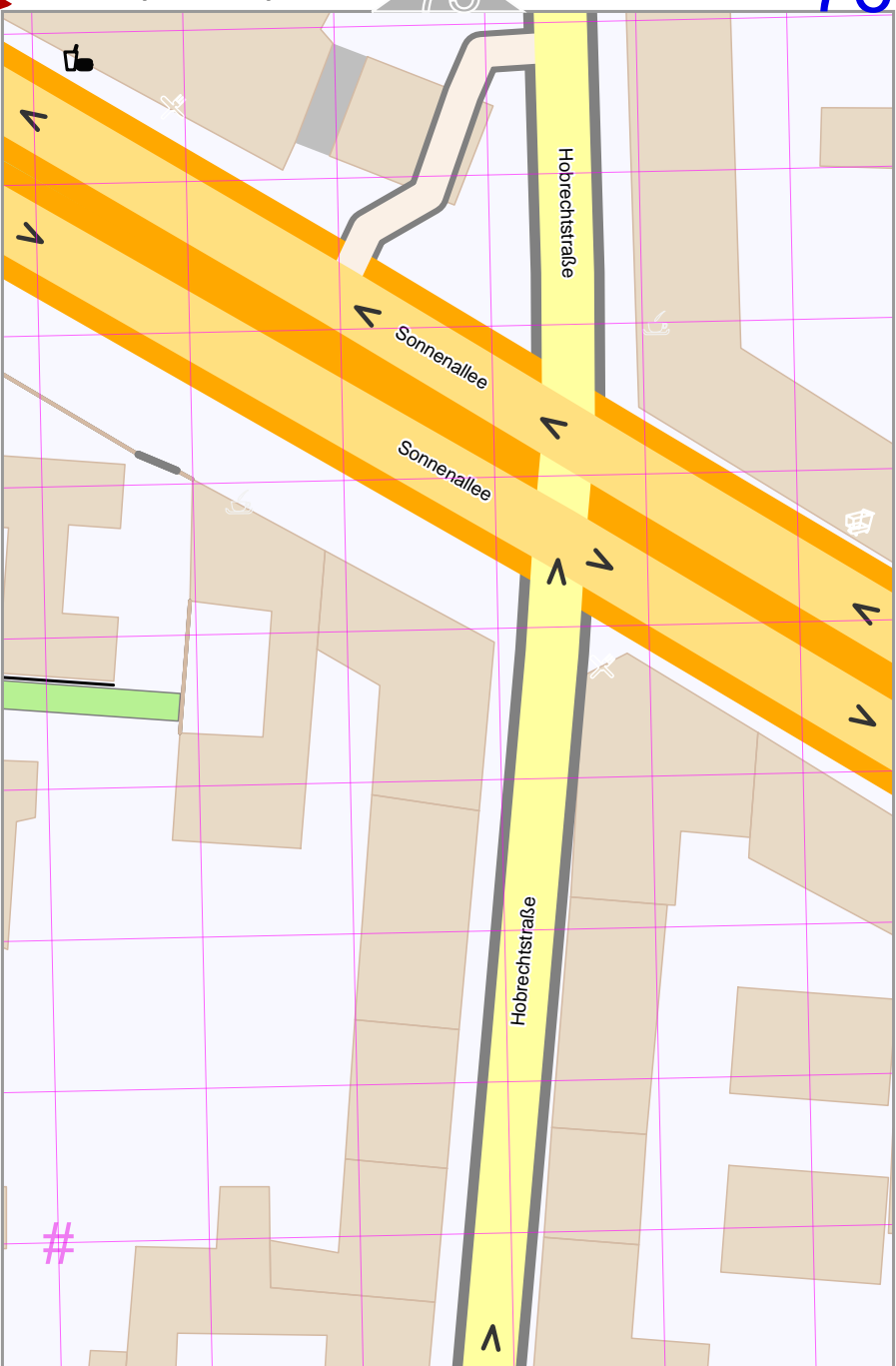


Map data CCBYSA2 fosc.m.org+osm.org contributors

lon 13.42759 lat 52.48783

lon 13.42585 lat 52.48621 [nom. scale = 1 / 1000]

pdfmap_20260517_150613_Example_Map_134267_52.5274_532.pdf



UTM: 33 U easting 393.12 km northing 581
UTM-Grid-width = 20m

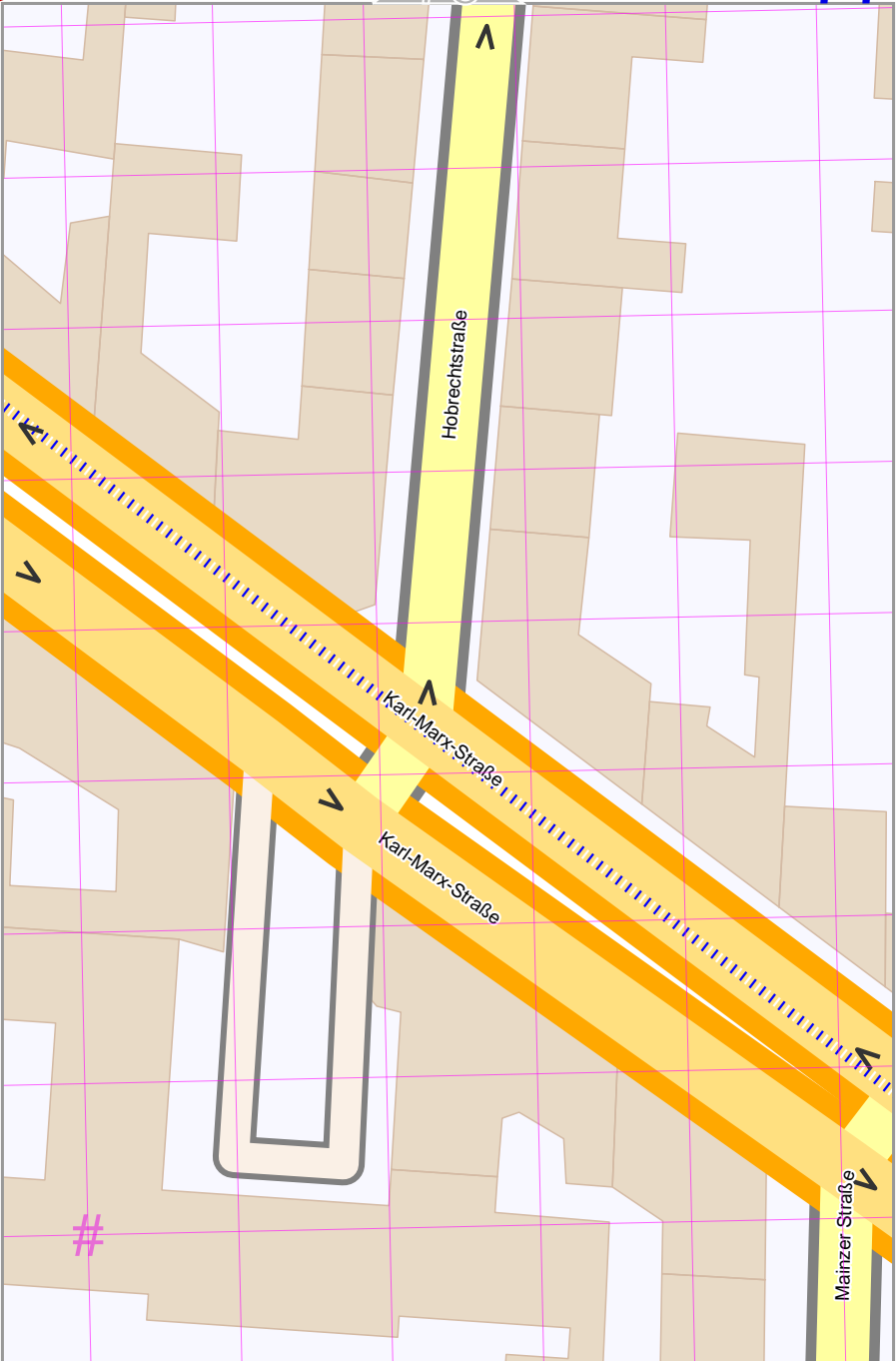


Map data CCBYSA2 fosc.m.org+osm.org contributors

lon 13.42759 lat 52.48621

lon 13.42585 lat 52.48459 [nom. scale = 1 / 1000]

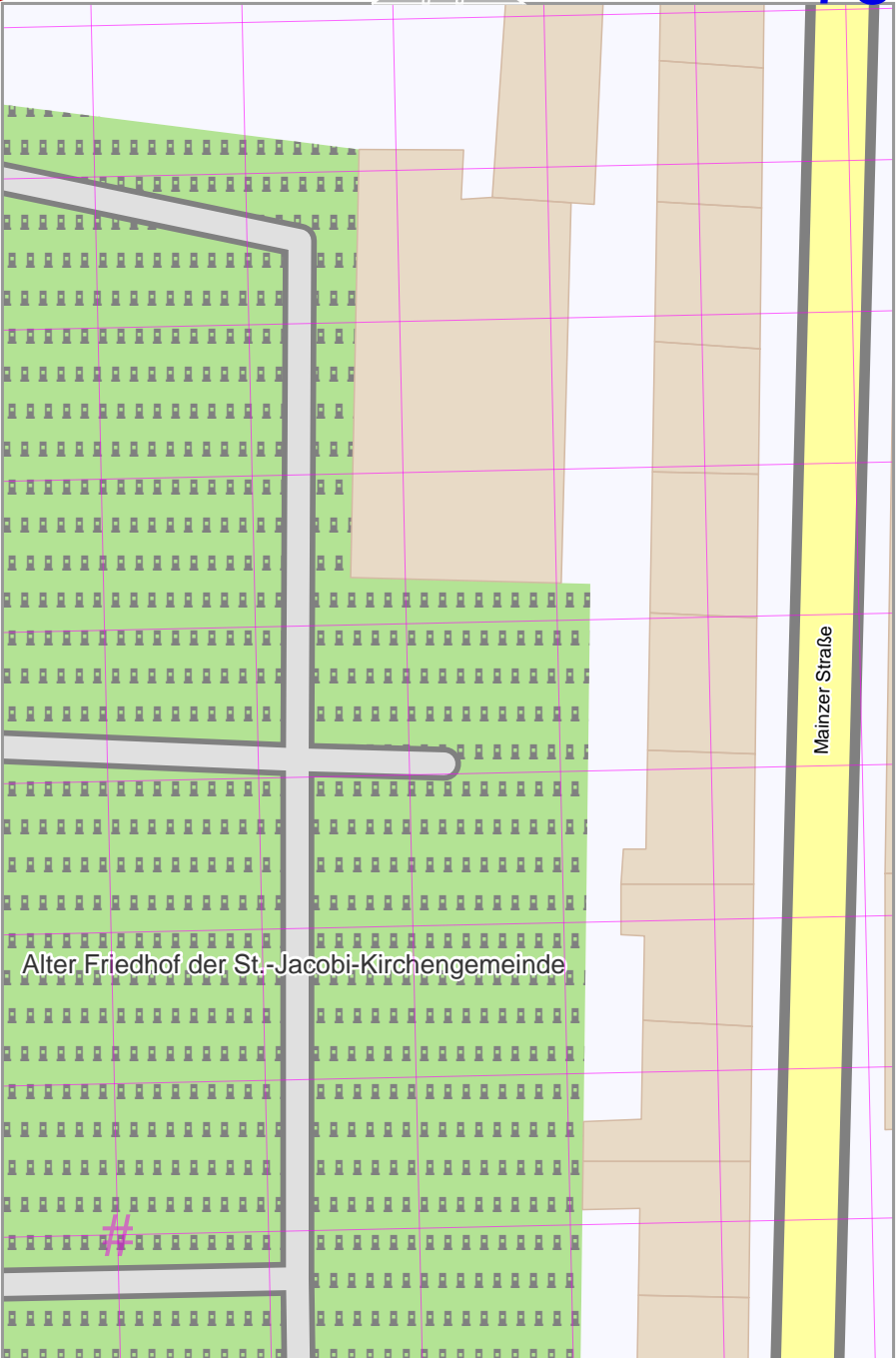
pdfmap_20260517_150613_Example_Map_134267_52.5274_532.pdf





Map data CC BY-SA 2.0 f.osm.org+osm.org contributors

lon 13.42585 lat 52.48299 [nom. scale = 1 / 1000]



Alter Friedhof der St.-Jacobi-Kirchengemeinde

Mainzer Straße

UTM: 33 U easting 393.12 km northing 581.2
UTM-Grid-width = 20m



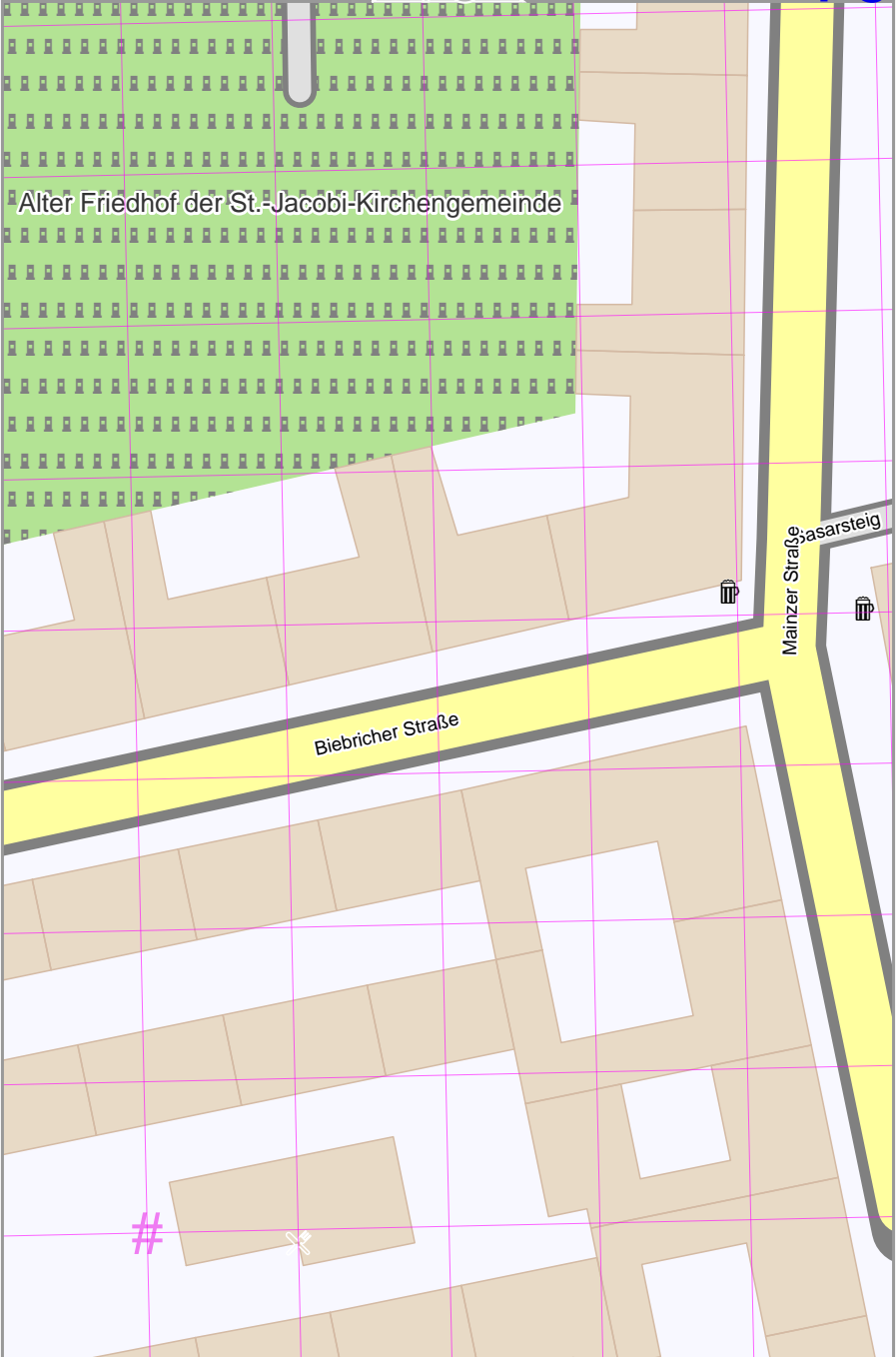
lon 13.42759 lat 52.48459

pdfmap_20260517_150613_Example_Map_13.4267_52.5274_532.pdf



Map data © CCBYSA2 foscsm.org+osm.org contributors

lon 13.42585 lat 52.48136 [nom. scale = 1 / 1000]



lon 13.42759 lat 52.48298

pdfmap_20260517_150613_Example_Map_134267_52.5274_532.pdf



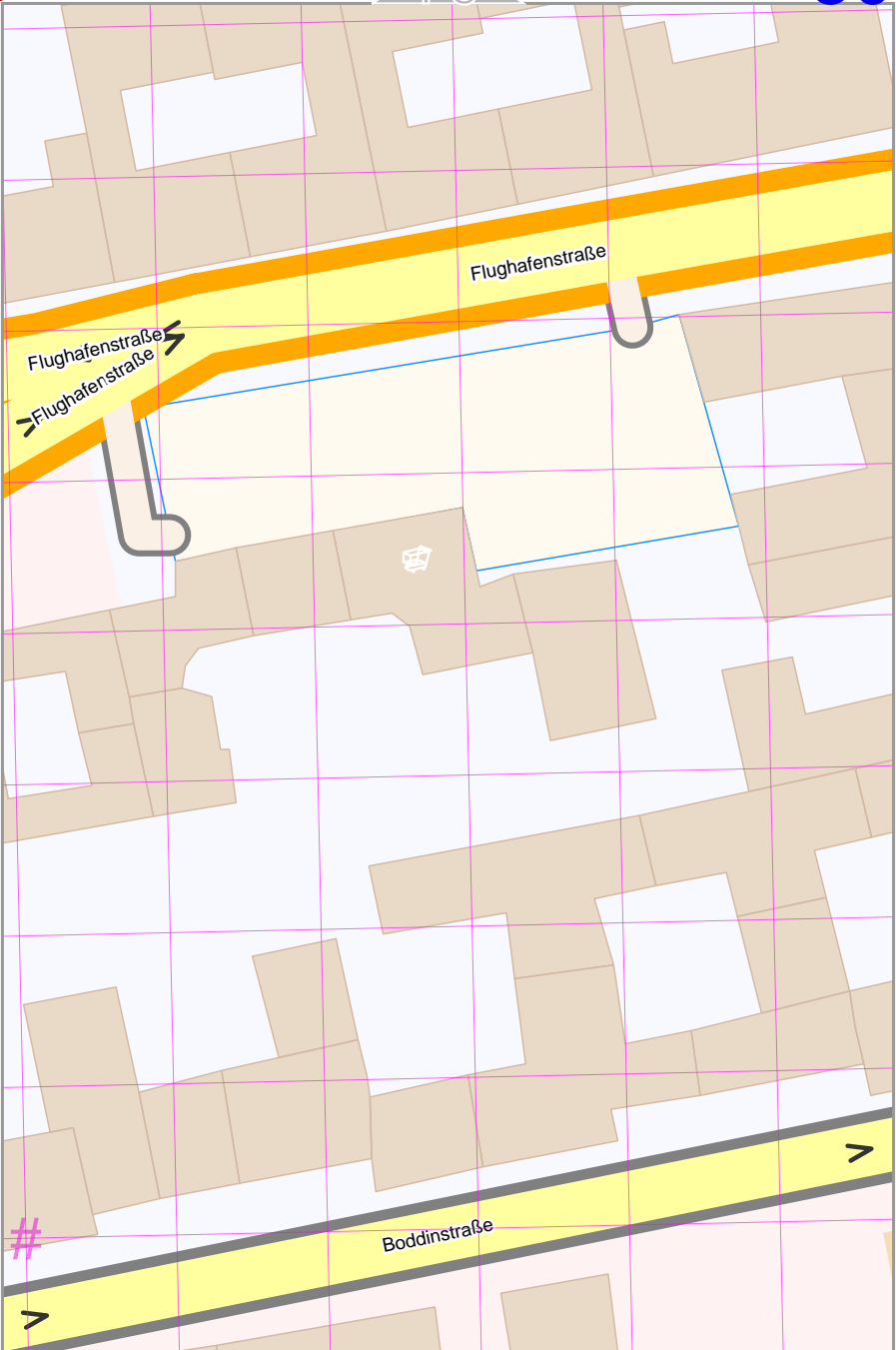


Map data © CCBYSA2 fosc.m.org+osm.org contributors

lon 13.42759 lat 52.48136

lon 13.42585 lat 52.47974 [nom. scale = 1 / 1000]

pdfmap_20260517_150613_Example_Map_13.4267_52.5274_532.pdf



UTM: 33 U easting 393.10 km northing 581.10
 UTM-Grid-width = 20m

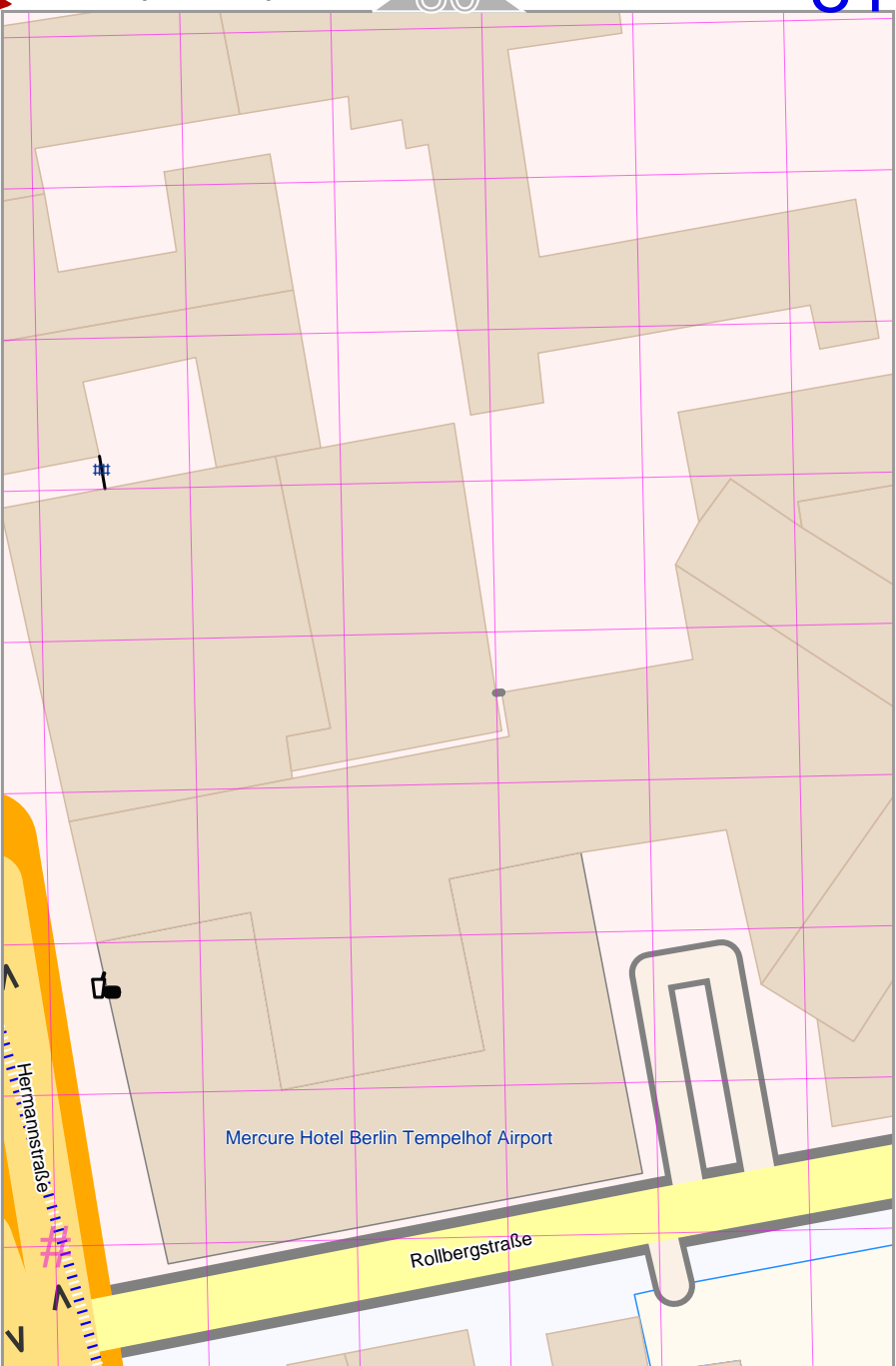


Map data © CCBYSA2 fosc.m.org+osm.org contributors

lon 13.42759 lat 52.47974

lon 13.42585 lat 52.47812 [nom. scale = 1 / 1000]

pdfmap_20260517_150613_Example_Map_134267_52.5274_532.pdf



UTM: 33 U easting 393.10 km northing 581

UTM-Grid-width = 20m

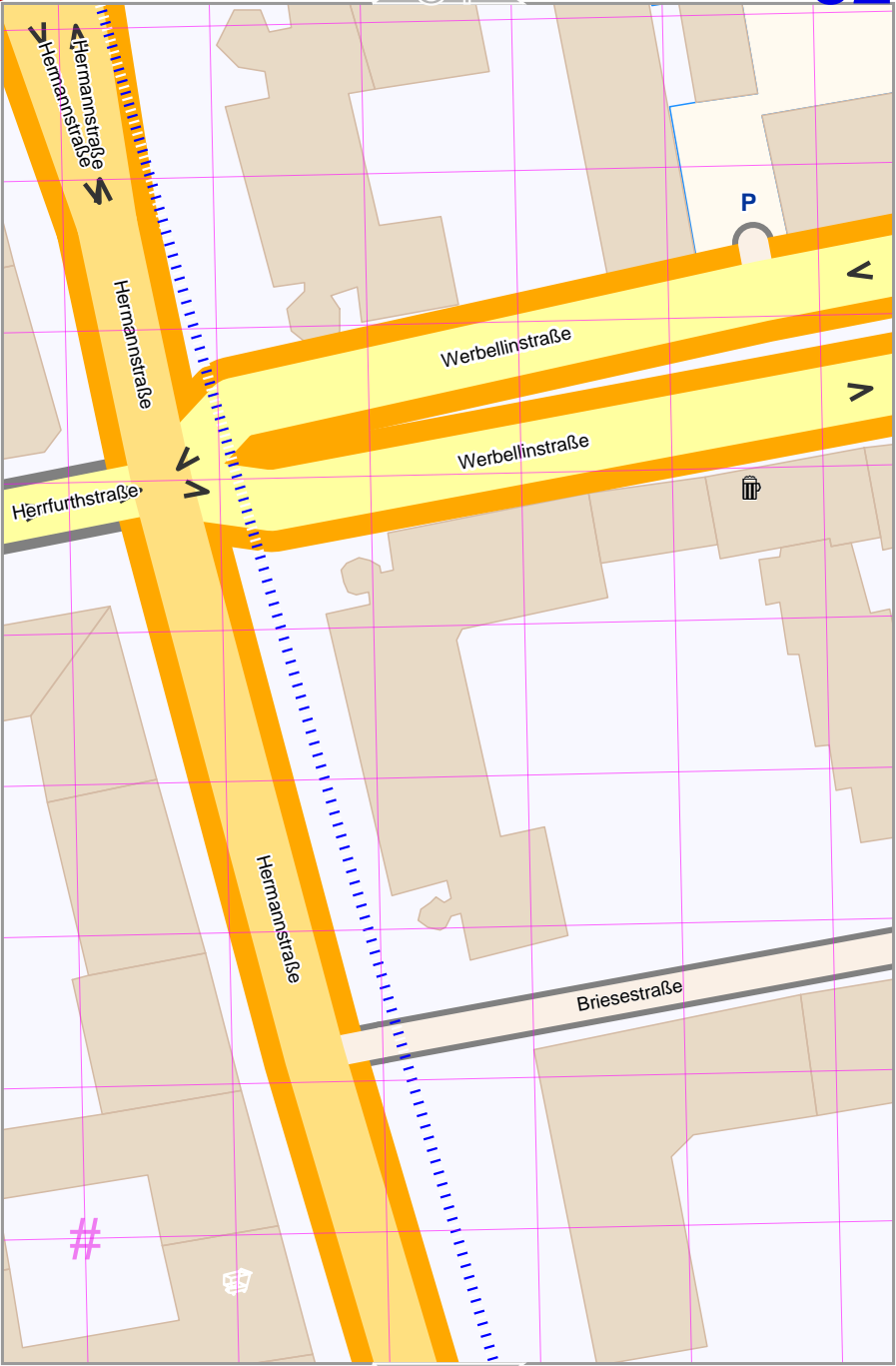


Map data © CCBYSA2 fcs.m.org+osm.org contributors

lon 13.42759 lat 52.47812

lon 13.42585 lat 52.47651 [nom. scale = 1 / 1000]

pdfmap_20260517_150613_Example_Map_13.4267_52.5274_532.pdf



UTM: 33 U easting 393.10 km northing 581.00
UTM-Grid-width = 20m

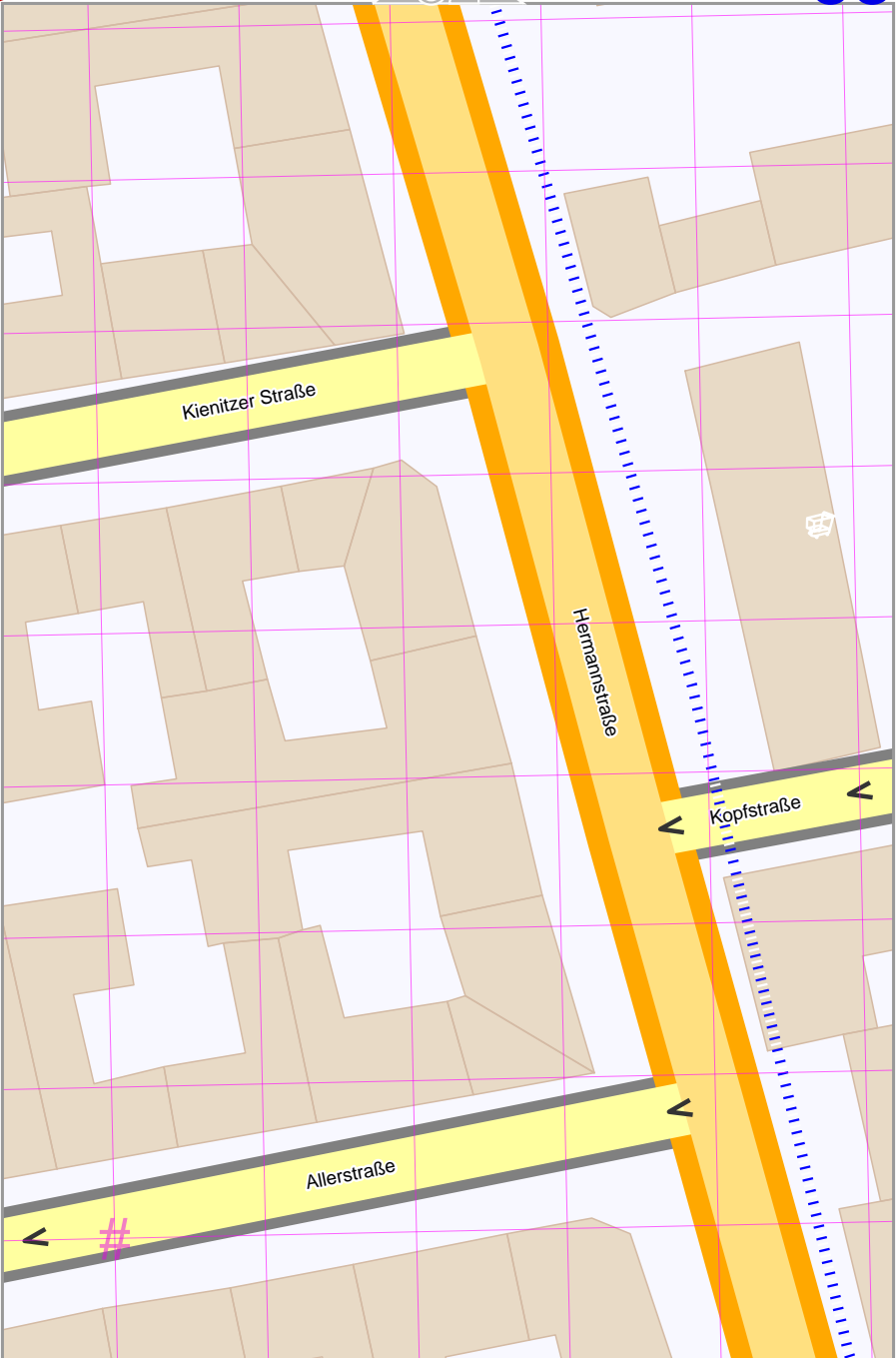


Map data © CCBYSA2 fosc.m.org+osm.org contributors

lon 13.42759 lat 52.47651

lon 13.42585 lat 52.47489 [nom. scale = 1 / 1000]

pdfmap_20260517_150613_Example_Map_13.4267_52.5274_532.pdf



UTM: 33 U easting 393.10 km northing 581.0

UTM-Grid-width = 20m



Example_Map

83

84

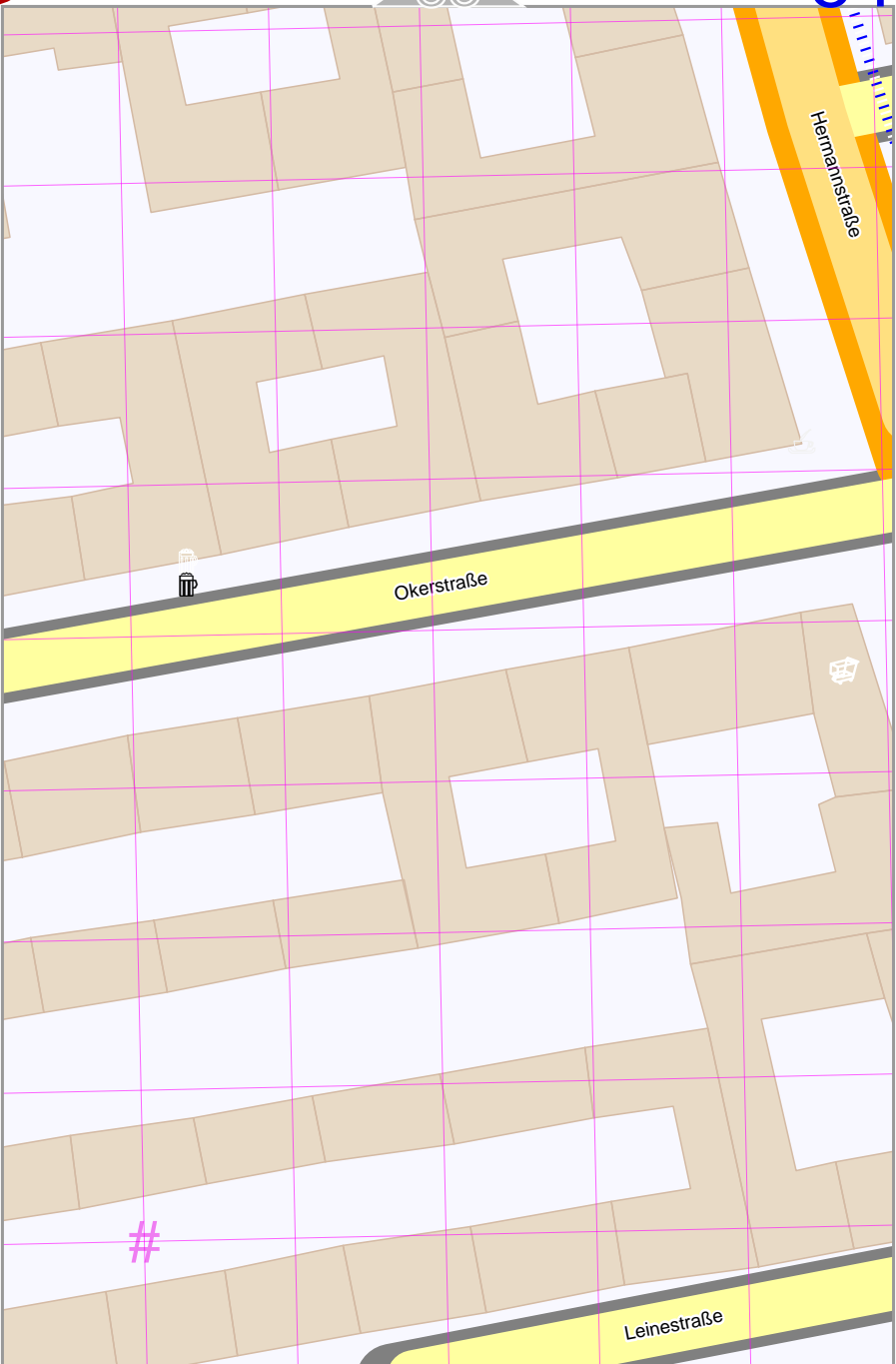
top

Map data © CCBYSA2 fosc.m.org+osm.org contributors

lon 13.42759 lat 52.47489

lon 13.42585 lat 52.47327 [nom. scale = 1 / 1000]

pdfmap_20260517_150613_Example_Map_134267_52.5274_532.pdf



UTM: 33 U easting 393.10 km northing 581

UTM-Grid-width = 20m

85

www.milvusmap.eu





Map data © CCBYSA2 fosm.org+osm.org contributors

lon 13.42759 lat 52.47327

lon 13.42585 lat 52.47165 [nom. scale = 1 / 1000]

pdfmap_20260517_150613_Example_Map_13.4267_52.5274_532.pdf

UTM: 33 U easting 393.08 km northing 581

UTM-Grid-width = 20m



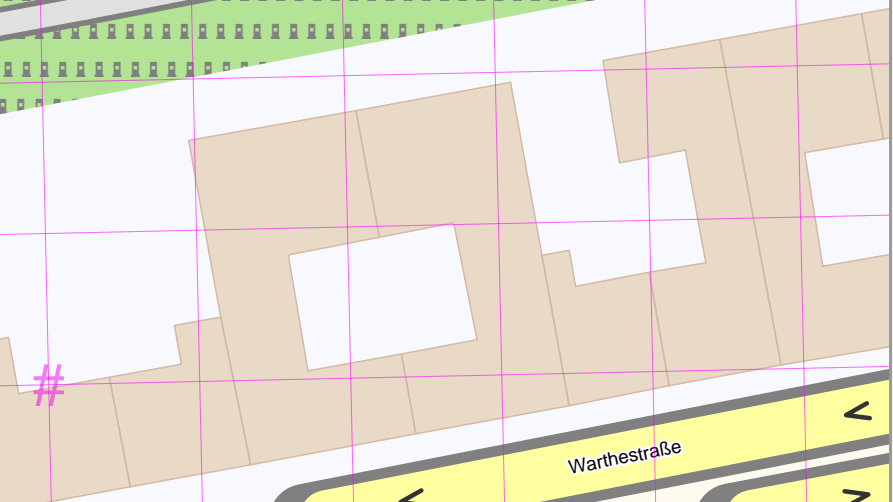
Map data © CCBYSA2 foscsm.org+osm.org contributors

lon 13.42759 lat 52.47165

Jerusalems-und Neue Kirche, Friedhof V

lon 13.42585 lat 52.47004 [nom. scale = 1 / 1000]

pdfmap_20260517_150613_Example_Map_134267_52.5274_532.pdf



UTM: 33 U easting 393.08 km northing 581

UTM-Grid-width = 20m





Example_Map

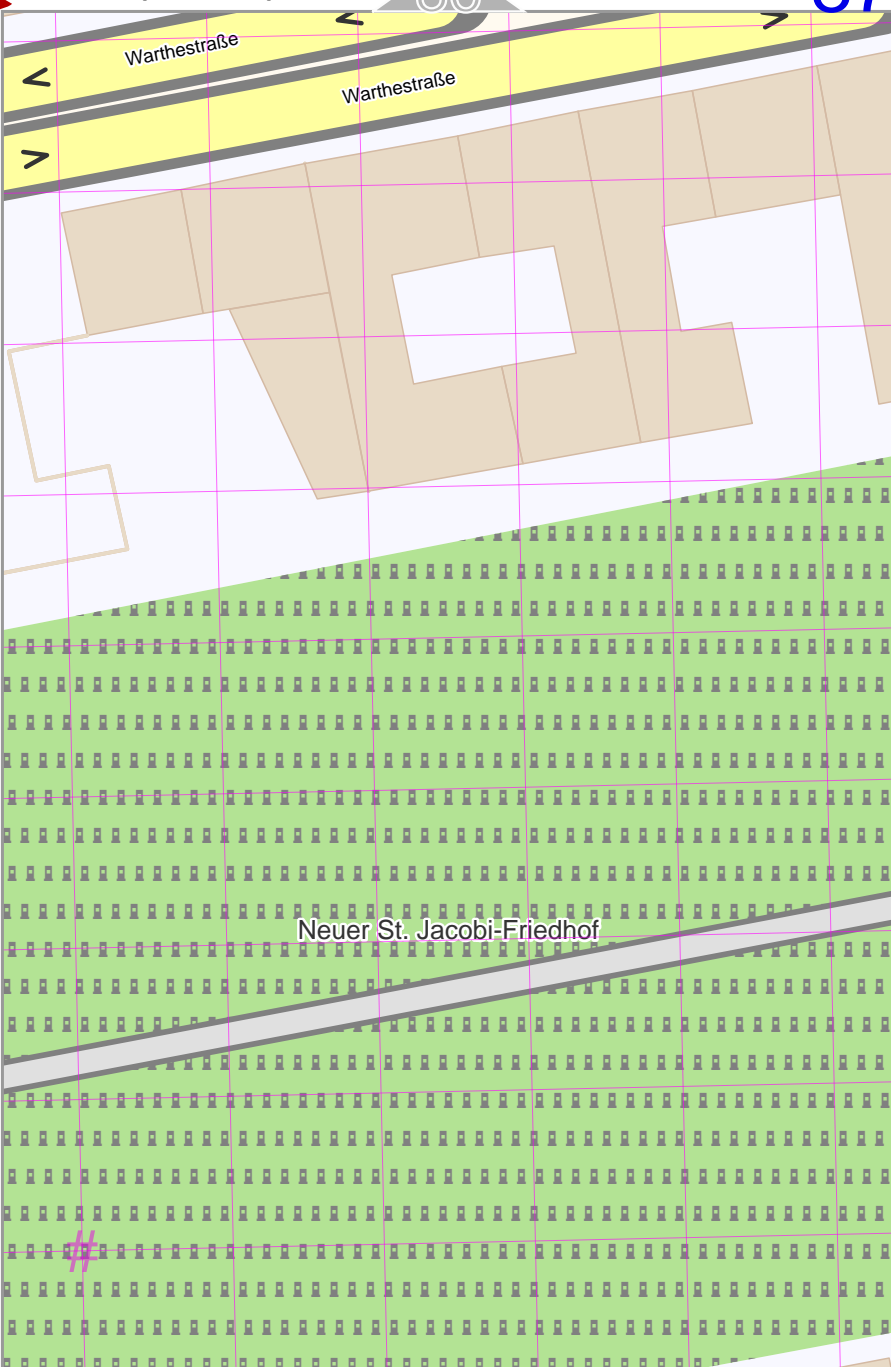
86

87

top

Map data © CCBYSA2 foscsm.org+osm.org contributors

lon 13.42759 lat 52.47004



lon 13.42585 lat 52.46842 [nom. scale = 1 / 1000]

pdfmap_20260517_150613_Example_Map_134267_52.5274_532.pdf

UTM: 33 U easting 393.08 km northing 581

UTM-Grid-width = 20m



www.milvusmap.eu





Map data © CCBYSA2 foscsm.org+osm.org contributors

lon 13.42759 lat 52.46842

Neuer St. Jacobi-Friedhof

Emser Straße

Siegfriedstraße

lon 13.42585 lat 52.46680 [nom. scale = 1 / 1000]

pdfmap_20260517_150613_Example_Map_13.4267_52.5274_532.pdf

UTM: 33 U easting 393.08 km northing 581

UTM-Grid-width = 20m



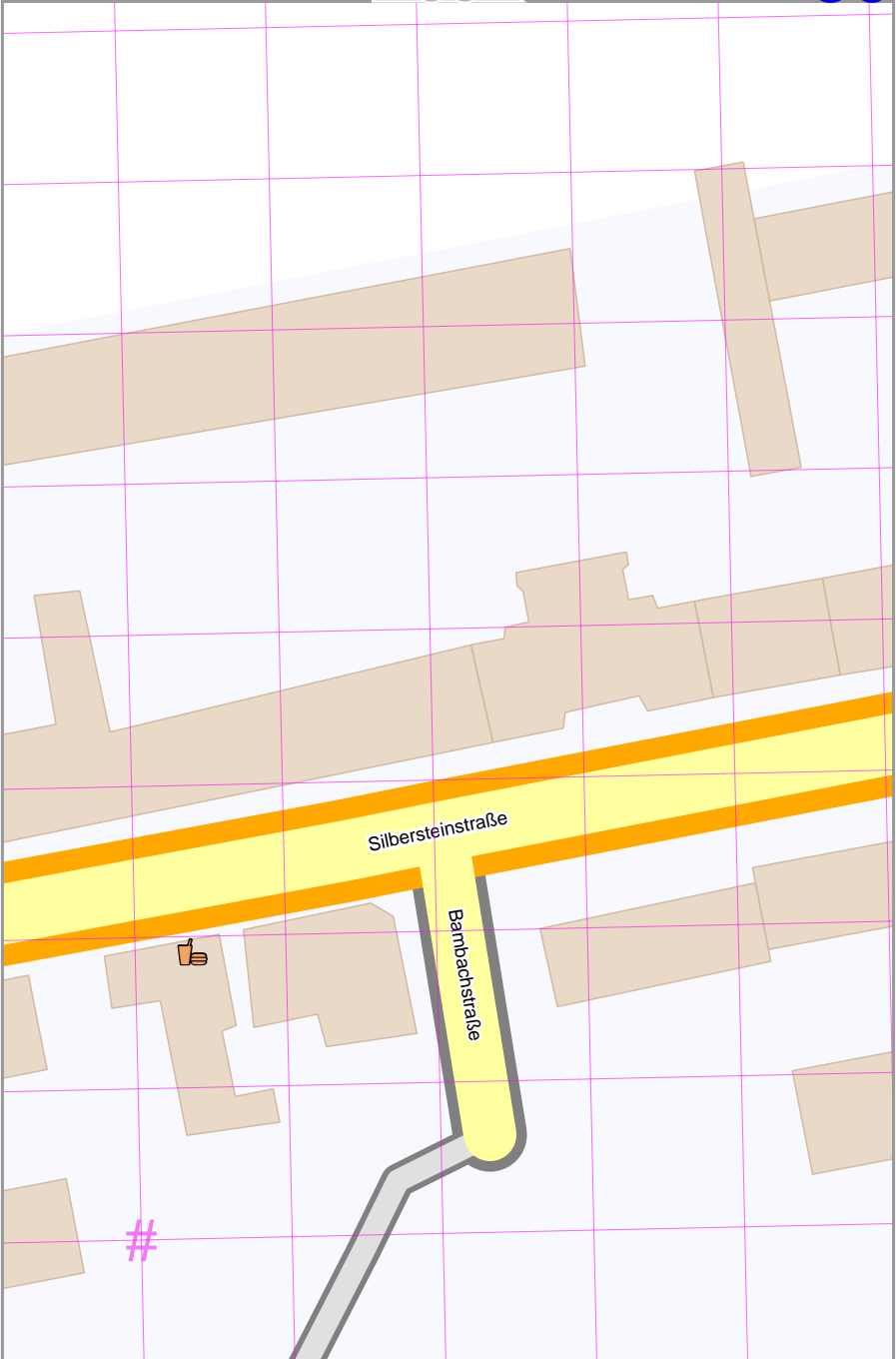


Map data CC BY SA 2.0 f osm. org + osm. org contributors

lon 13.42759 lat 52.46680

lon 13.42585 lat 52.46518 [nom. scale = 1 / 1000]

pdfmap_20260517_150613_Example_Map_134267_52.5274_532.pdf



UTM: 33 U easting 393.08 km northing 581...
UTM-Grid-width = 20m

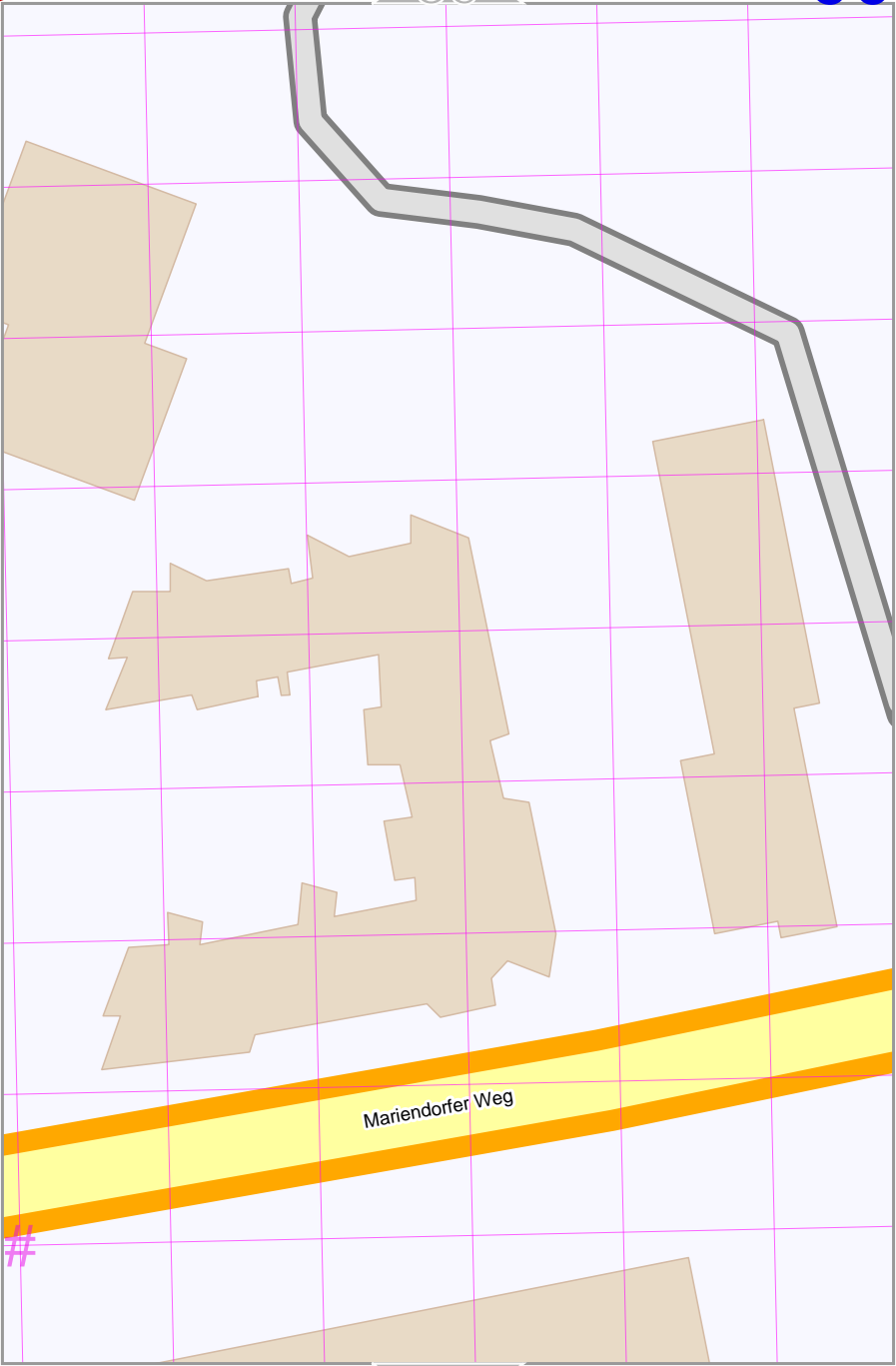


Map data CCBYSA2 fosc.m.org+osm.org contributors

lon 13.42759 lat 52.46518

lon 13.42585 lat 52.46357 [nom. scale = 1 / 1000]

pdfmap_20260517_150613_Example_Map_13.4267_52.5274_532.pdf





Map data © CCBYSA2 fosm.org+osm.org contributors

lon 13.42759 lat 52.46357

lon 13.42585 lat 52.46195 [nom. scale = 1 / 1000]

pdfmap_20260517_150613_Example_Map_13.4267_52.5274_532.pdf

#

UTM: 33 U easting 393.06 km northing 581
UTM-Grid-width = 20m



Map data © CCBYSA2 foscsm.org+osm.org contributors

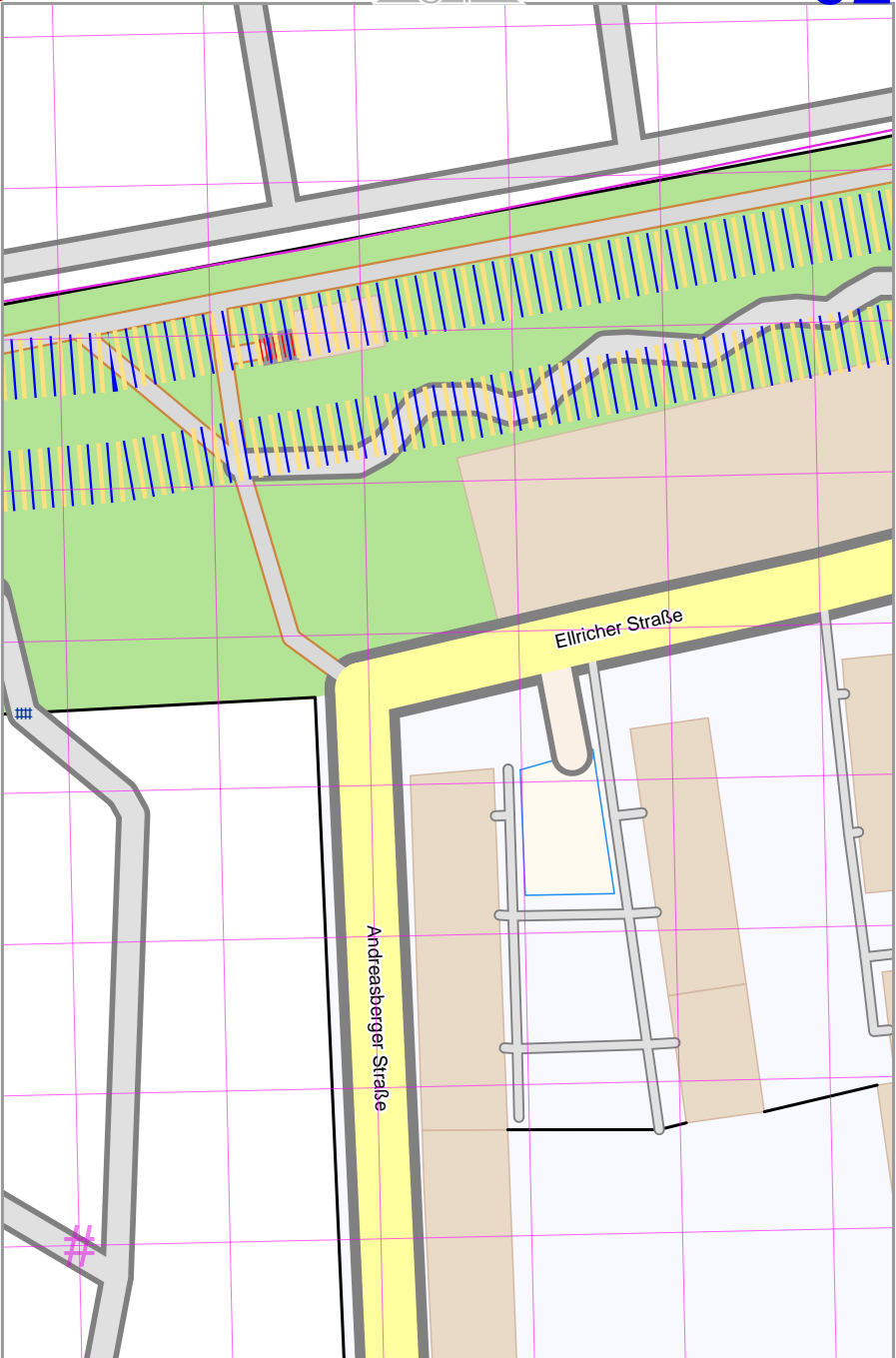
lon 13.42759 lat 52.46195

lon 13.42585 lat 52.46033 [nom. scale = 1 / 1000]

pdfmap_20260517_150613_Example_Map_13.4267_52.5274_532.pdf

UTM: 33 U easting 393.06 km northing 581.5

UTM-Grid-width = 20m



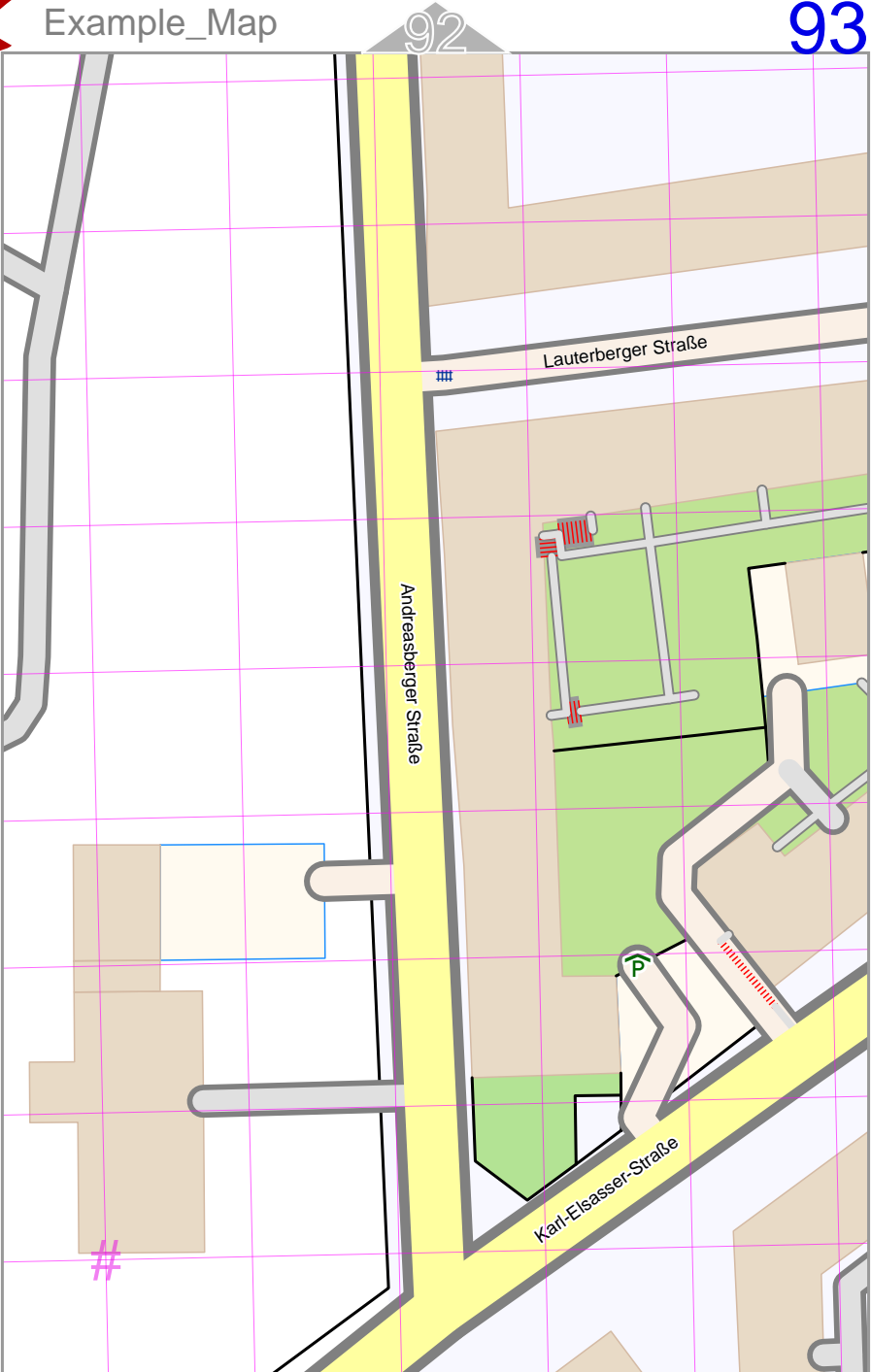


Map data © CCBYSA2 fosc.m.org+osm.org contributors

lon 13.42585 lat 52.45871 [nom. scale = 1 / 1000]

lon 13.42759 lat 52.46033

pdfmap_20260517_150613_Example_Map_134267_52.5274_532.pdf



UTM: 33 U easting 393.06 km northing 581...
UTM-Grid-width = 20m



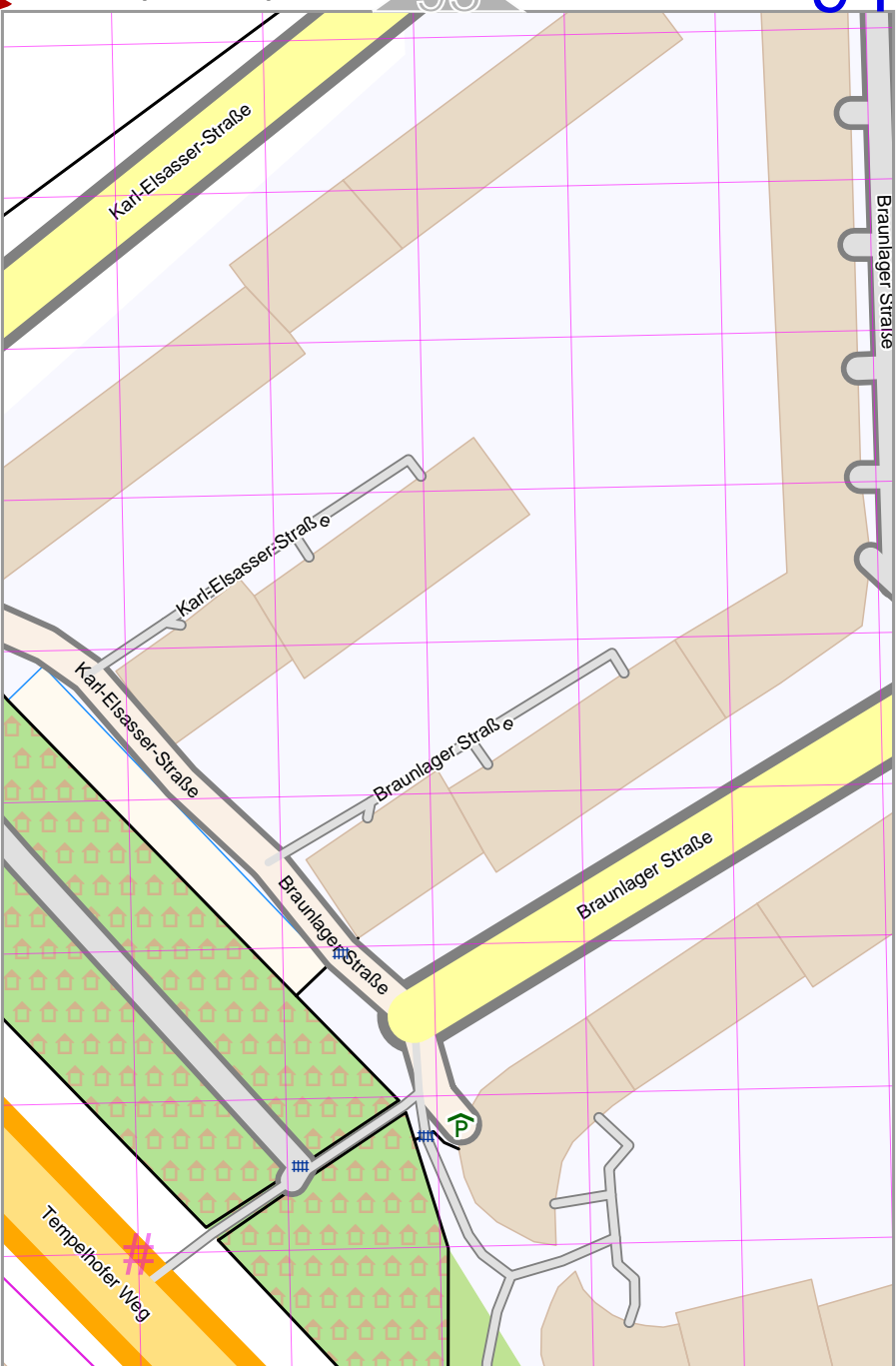


Map data CCBYSA2 fosc.m.org+osm.org contributors

lon 13.42585 lat 52.45710 [nom. scale = 1 / 1000]

lon 13.42759 lat 52.45871

pdfmap_20260517_150613_Example_Map_134267_52.5274_532.pdf



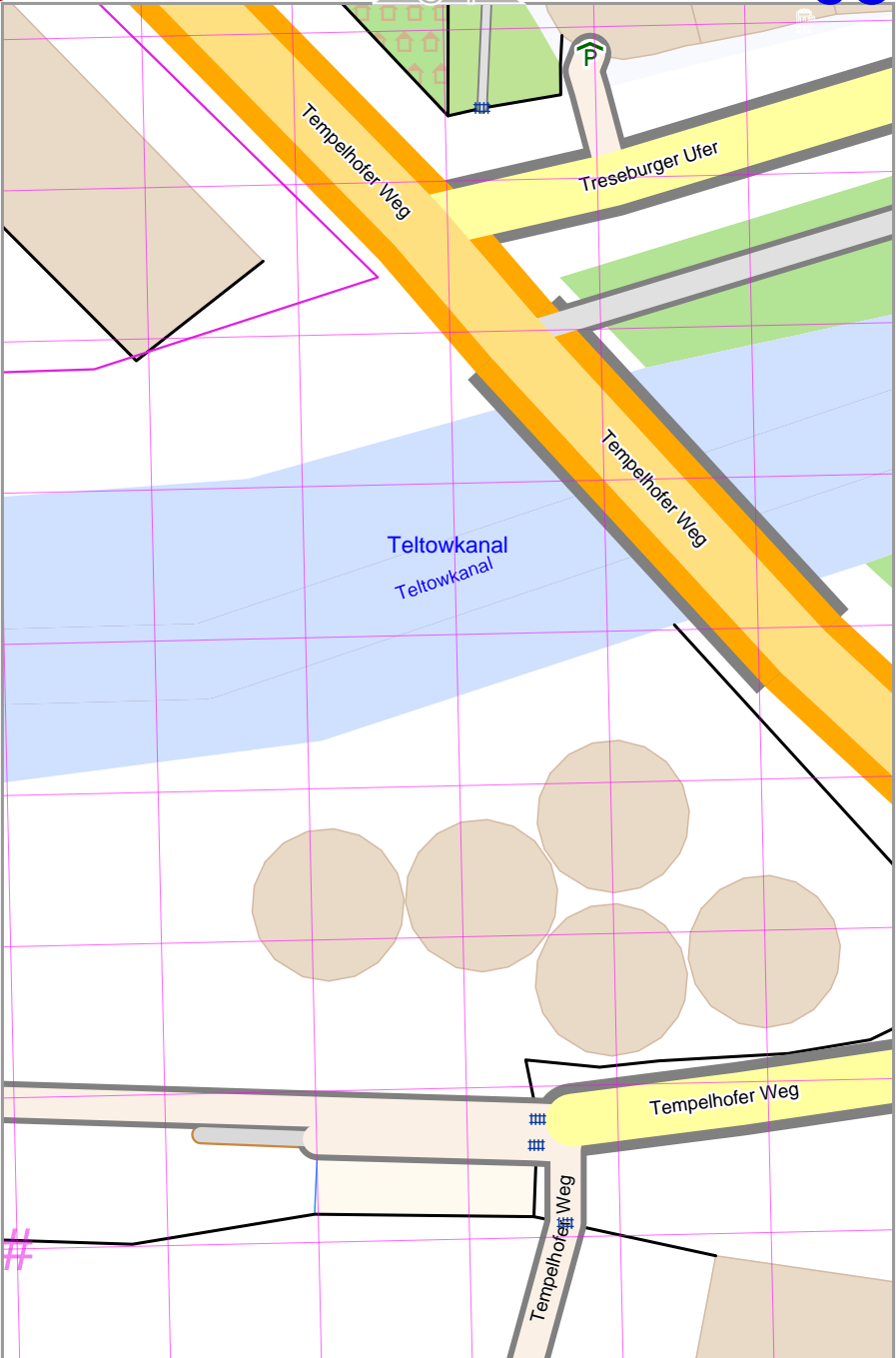


Map data CCBYSA2 foscsm.org+osm.org contributors

lon 13.42759 lat 52.45710

lon 13.42585 lat 52.45548 [nom. scale = 1 / 1000]

pdfmap_20260517_150613_Example_Map_13.4267_52.5274_532.pdf






Map data CCBYSA2 foscsm.org+osm.org contributors

lon 13.42759 lat 52.45548

lon 13.42585 lat 52.45386 [nom. scale = 1 / 1000]

pdfmap_20260517_150613_Example_Map_13.4267_52.5274_532.pdf



UTM: 33 U easting 393.04 km northing 581...
UTM-Grid-width = 20m




Map data © CCBYSA2 flosm.org+osm.org contributors

lon 13.42759 lat 52.45386

lon 13.42585 lat 52.45224 [nom. scale = 1 / 1000]

pdfmap_20260517_150613_Example_Map_134267_52.5274_532.pdf



UTM: 33 U easting 393.04 km northing 581...
UTM-Grid-width = 20m

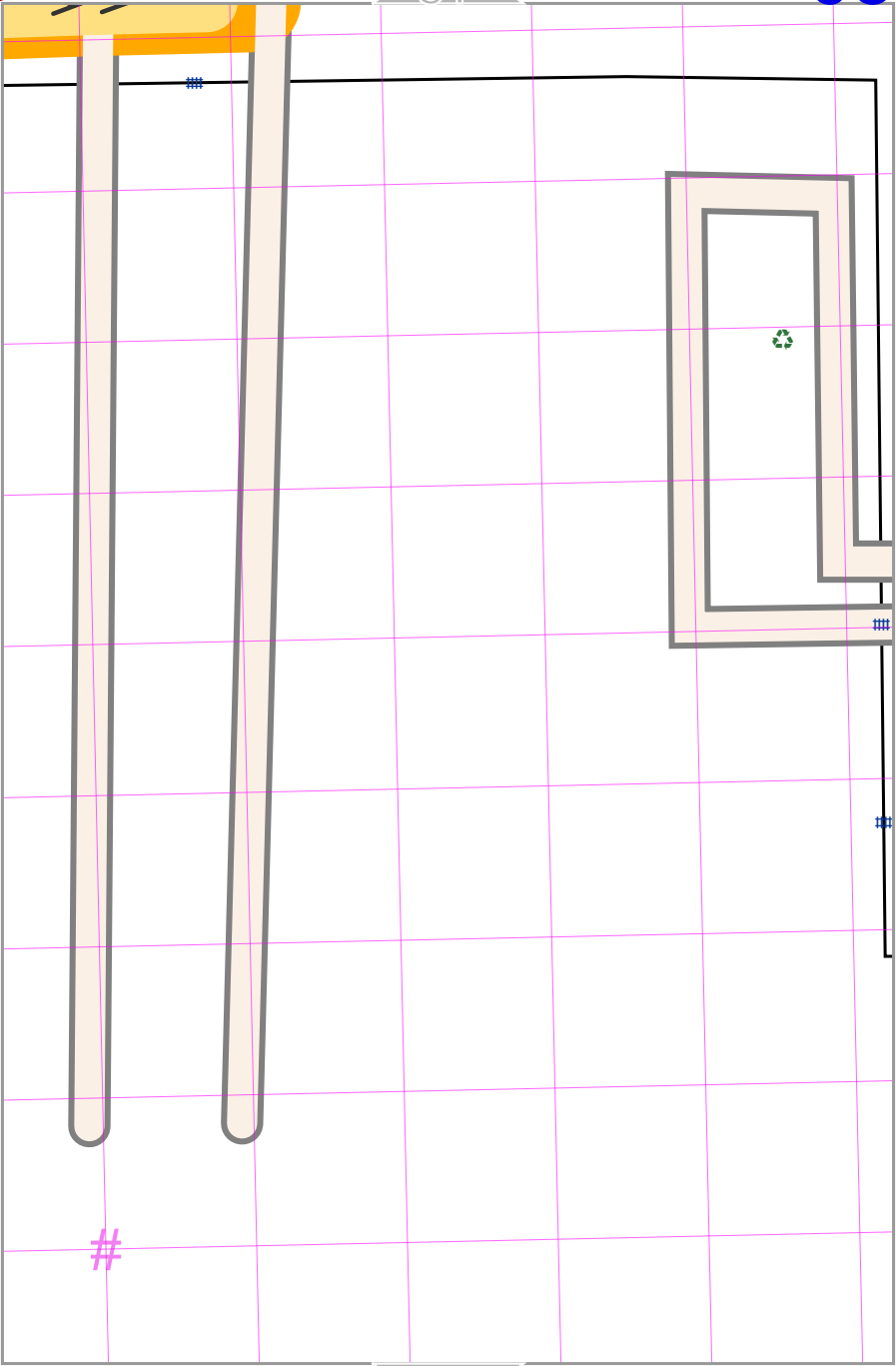


Map data CCBYSA2 foscsm.org+osm.org contributors

lon 13.42585 lat 52.45063 [nom. scale = 1 / 1000]

lon 13.42759 lat 52.45224

pdfmap_20260517_150613_Example_Map_13.4267_52.5274_532.pdf



UTM: 33 U easting 393.04 km northing 581. UTM-Grid-width = 20m

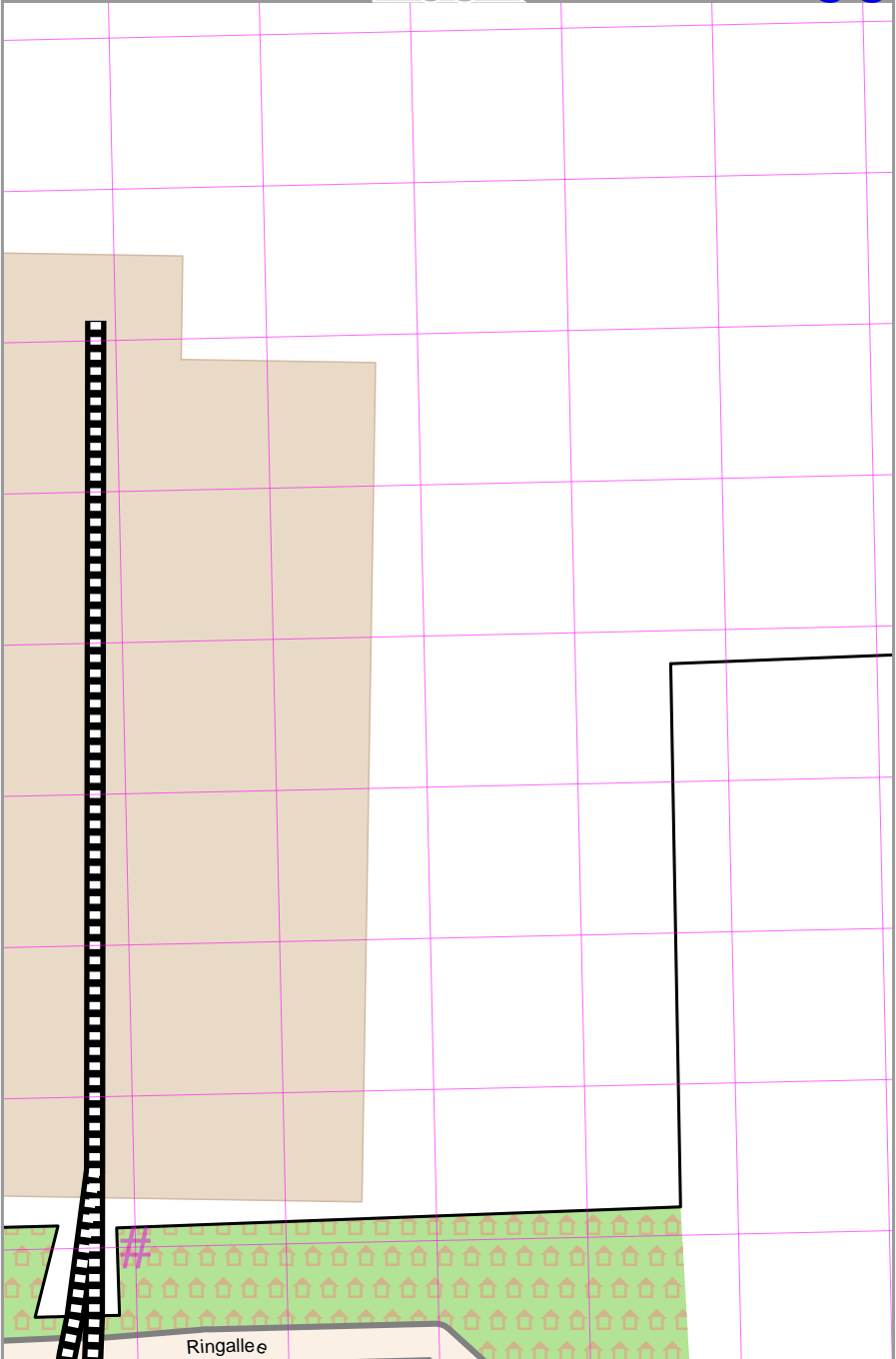


Map data CCBYSA2 fosc.m.org+osm.org contributors

lon 13.42759 lat 52.45063

lon 13.42585 lat 52.44901 [nom. scale = 1 / 1000]

pdfmap_20260517_150613_Example_Map_13.4267_52.5274_532.pdf



UTM: 33 U easting 393.04 km northing 581.2

UTM-Grid-width = 20m



www.milvusmap.eu





Example_Map

99

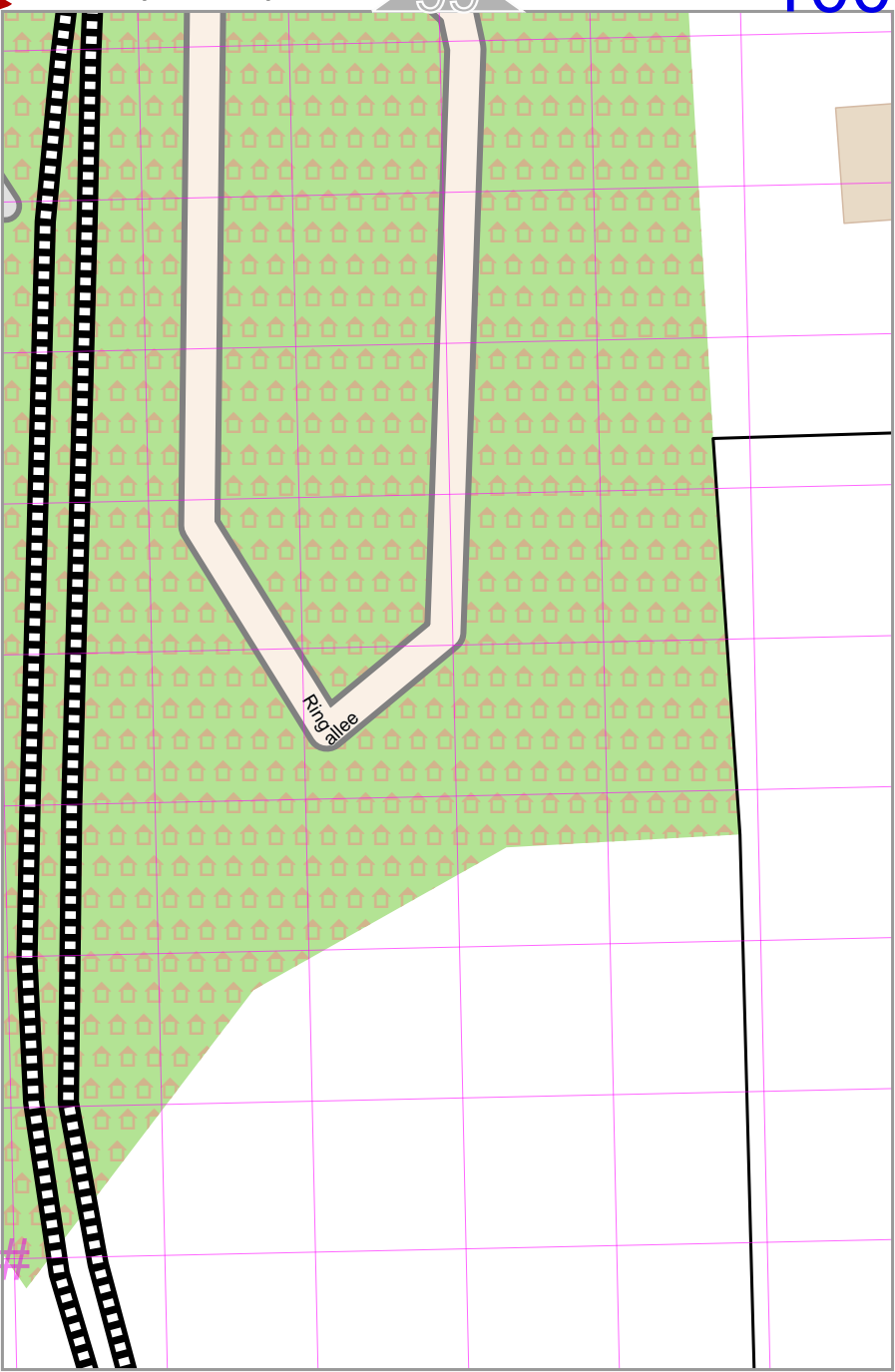
100

Map data CCBYSA2 foscsm.org+osm.org contributors

lon 13.42759 lat 52.44901

lon 13.42585 lat 52.44739 [nom. scale = 1 / 1000]

pdfmap_20260517_150613_Example_Map_13.4267_52.5274_532.pdf



UTM: 33 U easting 393.02 km northing 5811.98 km
UTM-Grid-width = 20m