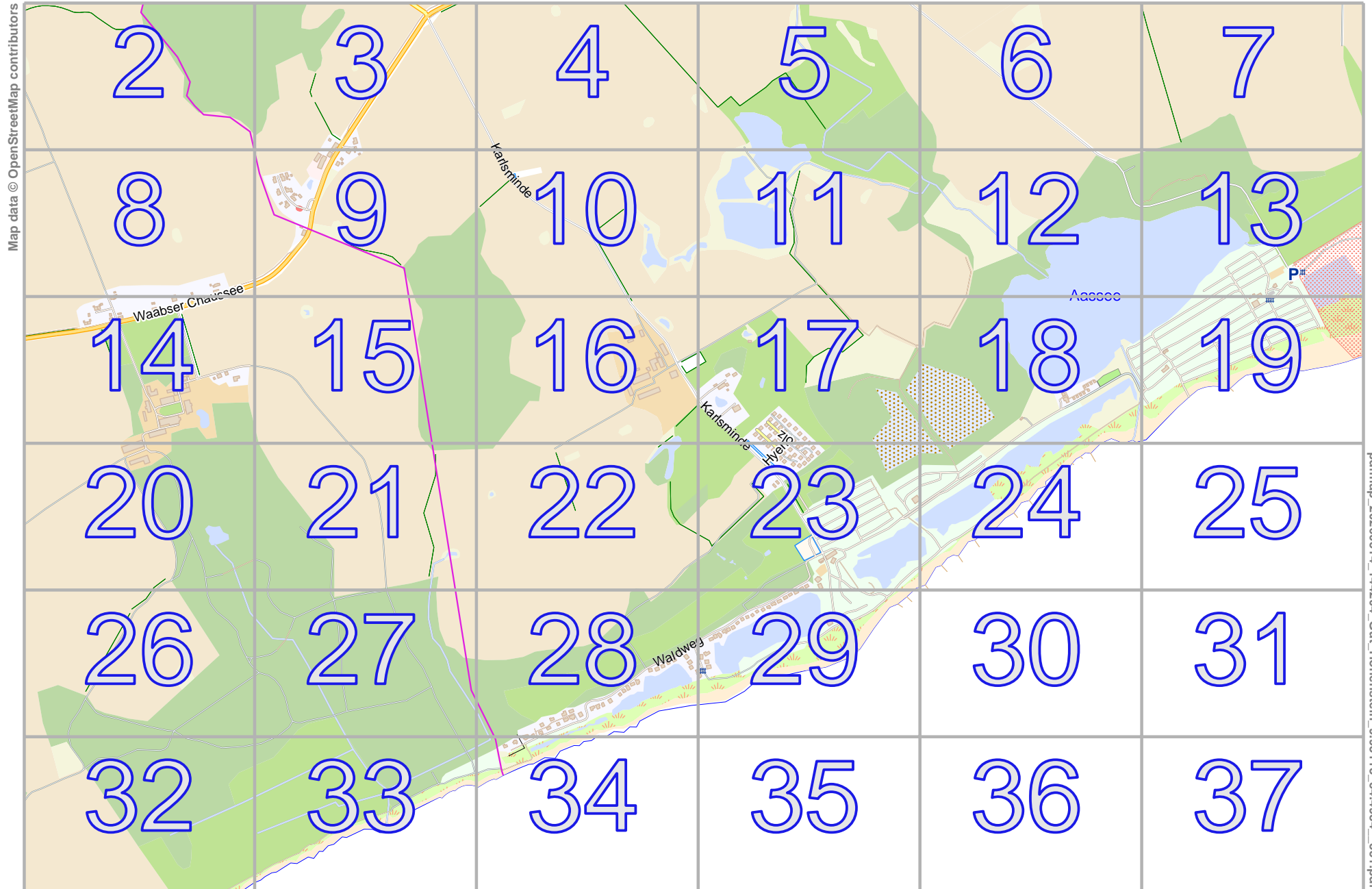


Gut Hohenstein

lon 9.96127 lat 54.51015



Map data © OpenStreetMap contributors

pdfmap_20260514_144204_Gut_Hohenstein_9.93113_54.4984_351.pdf

lon 9.90138 lat 54.48701
[nom. scale = 1 / 15000]

Gut Hohenstein

2

top

Map data © OpenStreetMap contributors

lon 9.90138 lat 54.50610 [nom. scale = 1 / 2500]

lon 9.91168 lat 54.51015

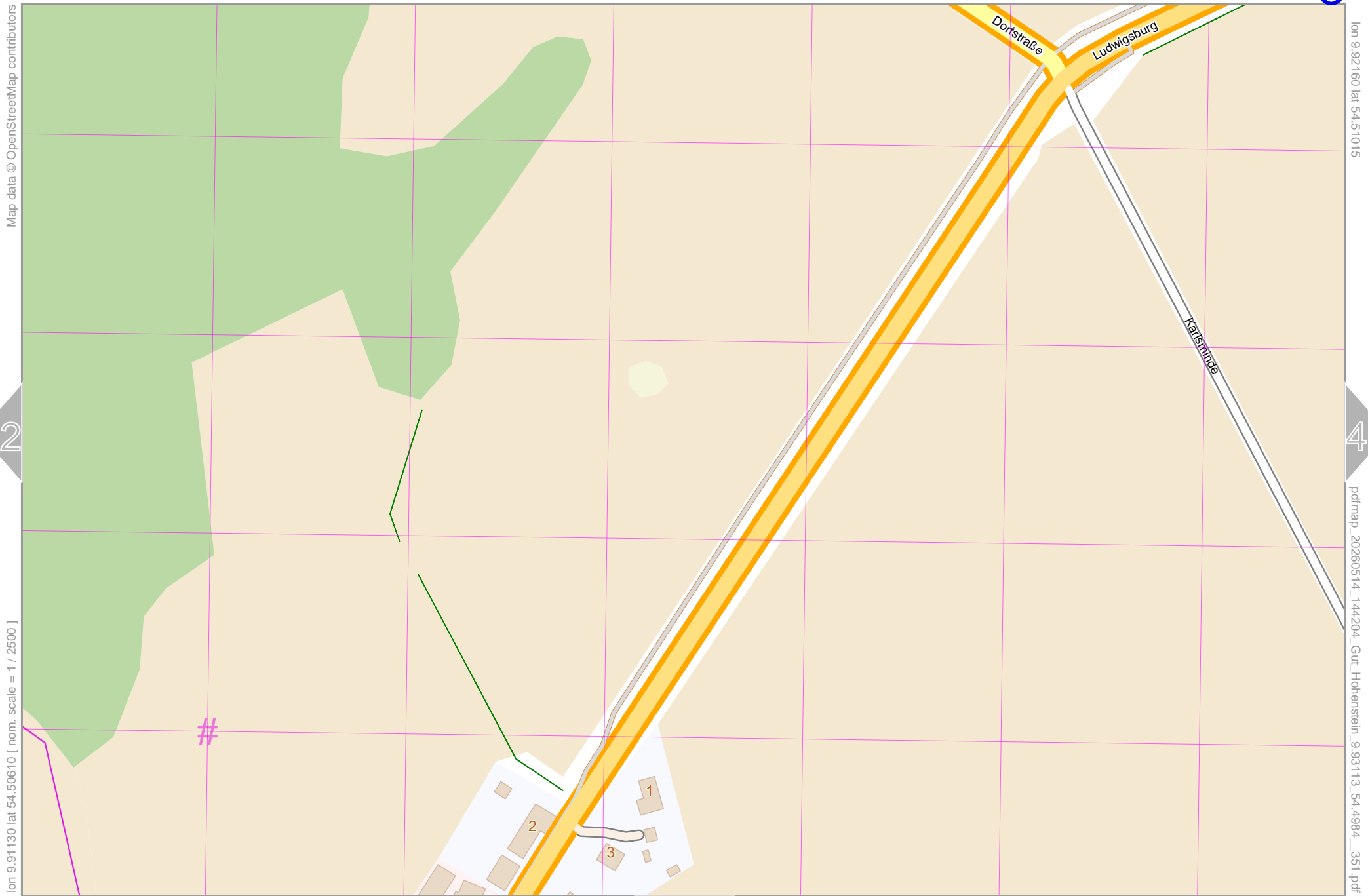
pdfmap_20260514_144204_Gut_Hohenstein_9.93113_54.4984_351.pdf

#

UTM: 32 U easting 558.40 km northing 6040.30 km
UTM-Grid-width = 100m

Gut Hohenstein

3 top



Map data © OpenStreetMap contributors

lon 9.91130 lat 54.50610 [norm. scale = 1 / 2500]

lon 9.92160 lat 54.51015

pdfmap_20260514_144204_Gut_Hohenstein_9.93113_54.4984_351.pdf

UTM: 32 U easting 559.10 km northing 6040.30 km
UTM-Grid-width = 100m

Gut Hohenstein

4 top

Map data © OpenStreetMap contributors

lon 9.93152 lat 54.51015

lon 9.92122 lat 54.50610 [norm. scale = 1 / 2500]

pdfmap_20260514_144204_Gut_Hohenstein_9.93113_54.4984_351.pdf

Kaisersried #

UTM: 32 U easting 559.70 km northing 6040.30 km
UTM-Grid-width = 100m

10

Gut Hohenstein

5

top

Map data © OpenStreetMap contributors

lon 9.94143 lat 54.51015

lon 9.93113 lat 54.50610 [nom. scale = 1 / 2500]

pdfmap_20260514_144204_Gut_Hohenstein_9.93113_54.4984_351.pdf

UTM: 32 U easting 560.30 km northing 6040.30 km
UTM-Grid-width = 100m



Gut Hohenstein

6

top

Map data © OpenStreetMap contributors

lon 9.95135 lat 54.51015

5

7

lon 9.94105 lat 54.50610 [nom. scale = 1 / 2500]

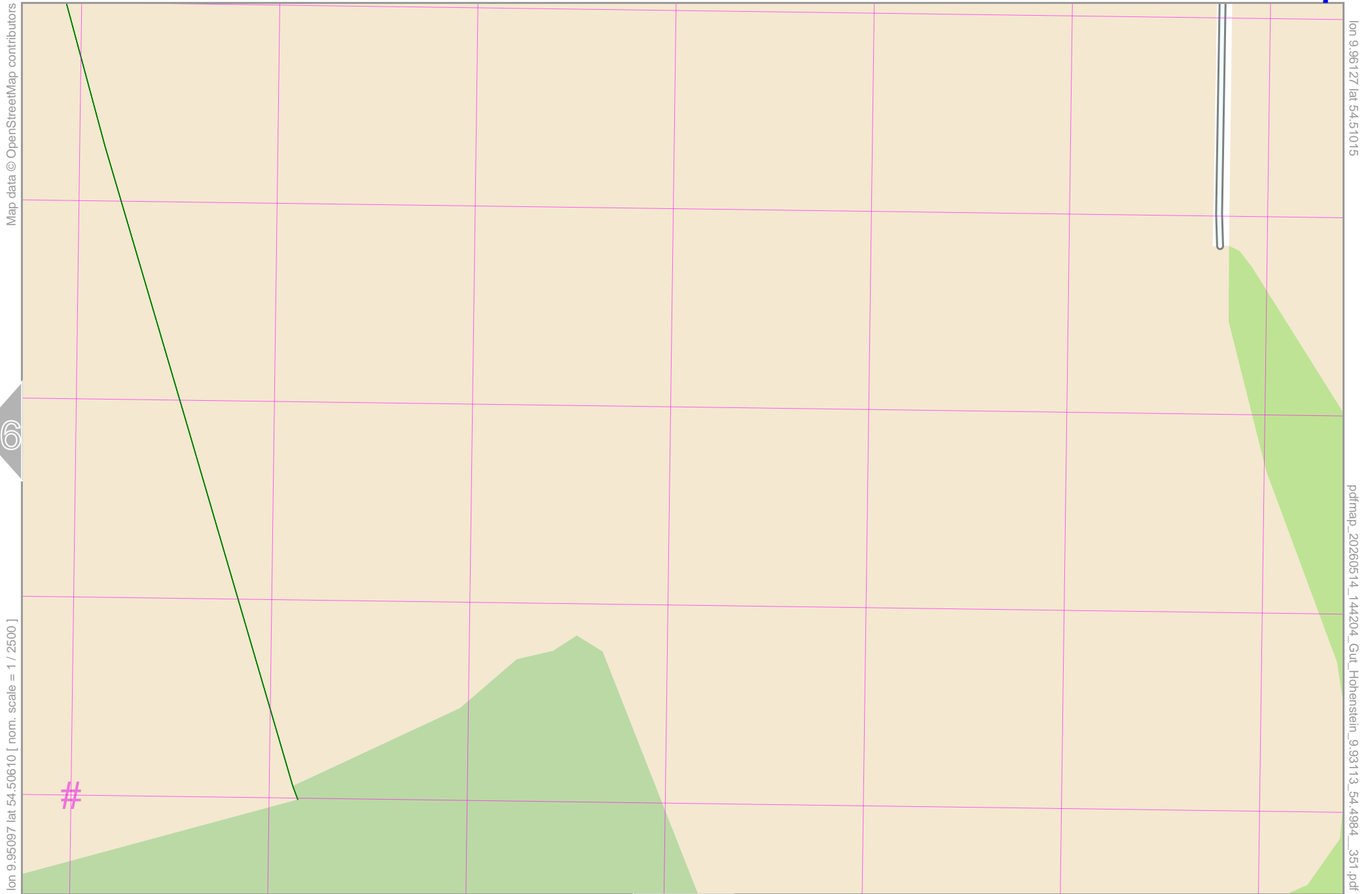
pdfmap_20260514_144204_Gut_Hohenstein_9.93113_54.4984_351.pdf

#

12

UTM: 32 U easting 561.00 northing 6040.30 km
UTM-Grid-width = 100m

Gut Hohenstein



Map data © OpenStreetMap contributors

lon 9.95097 lat 54.50610 [nom. scale = 1 / 2500]

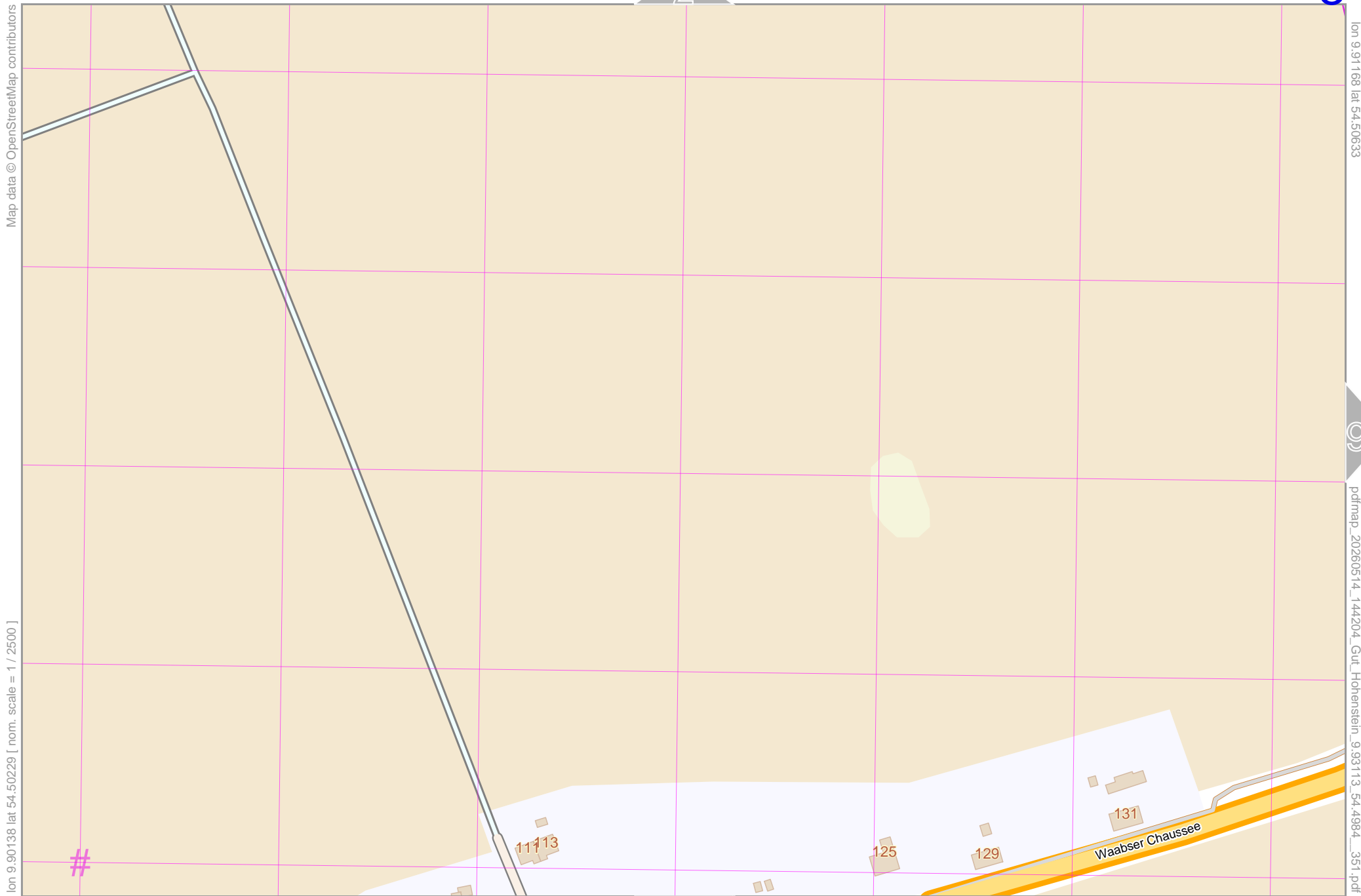
lon 9.96127 lat 54.51015

pdfmap_20260514_144204_Gut_Hohenstein_9.93113_54.4984_351.pdf



Gut Hohenstein

top



lon 9.90138 lat 54.50229 [nom. scale = 1 / 2500]

lon 9.91168 lat 54.50633

pdfmap_20260514_144204_Gut_Hohenstein_9.93113_54.4984_351.pdf

UTM: 32 U easting 558.40 km northing 6039.80 km
UTM-Grid-width = 100m

Gut Hohenstein

Map data © OpenStreetMap contributors

lon 9.92160 lat 54.50633



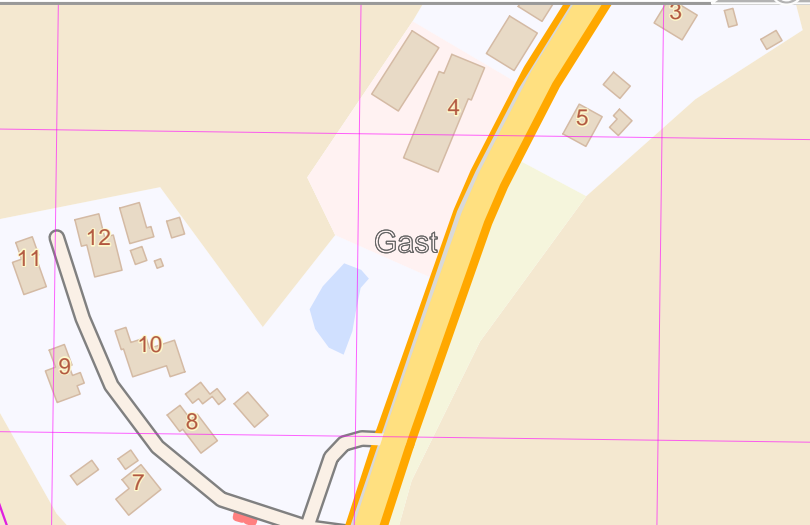
10

lon 9.91130 lat 54.50229 [nom. scale = 1 / 2500]

pdfmap_20260514_144204_Gut_Hohenstein_9.93113_54.4984_351.pdf

Waraber Chaussee

Gast



135

15

UTM: 32 U easting 559.10 km northing 6039.80 km
UTM-Grid-width = 100m

Gut Hohenstein

10

top

Map data © OpenStreetMap contributors

lon 9.93152 lat 54.50633

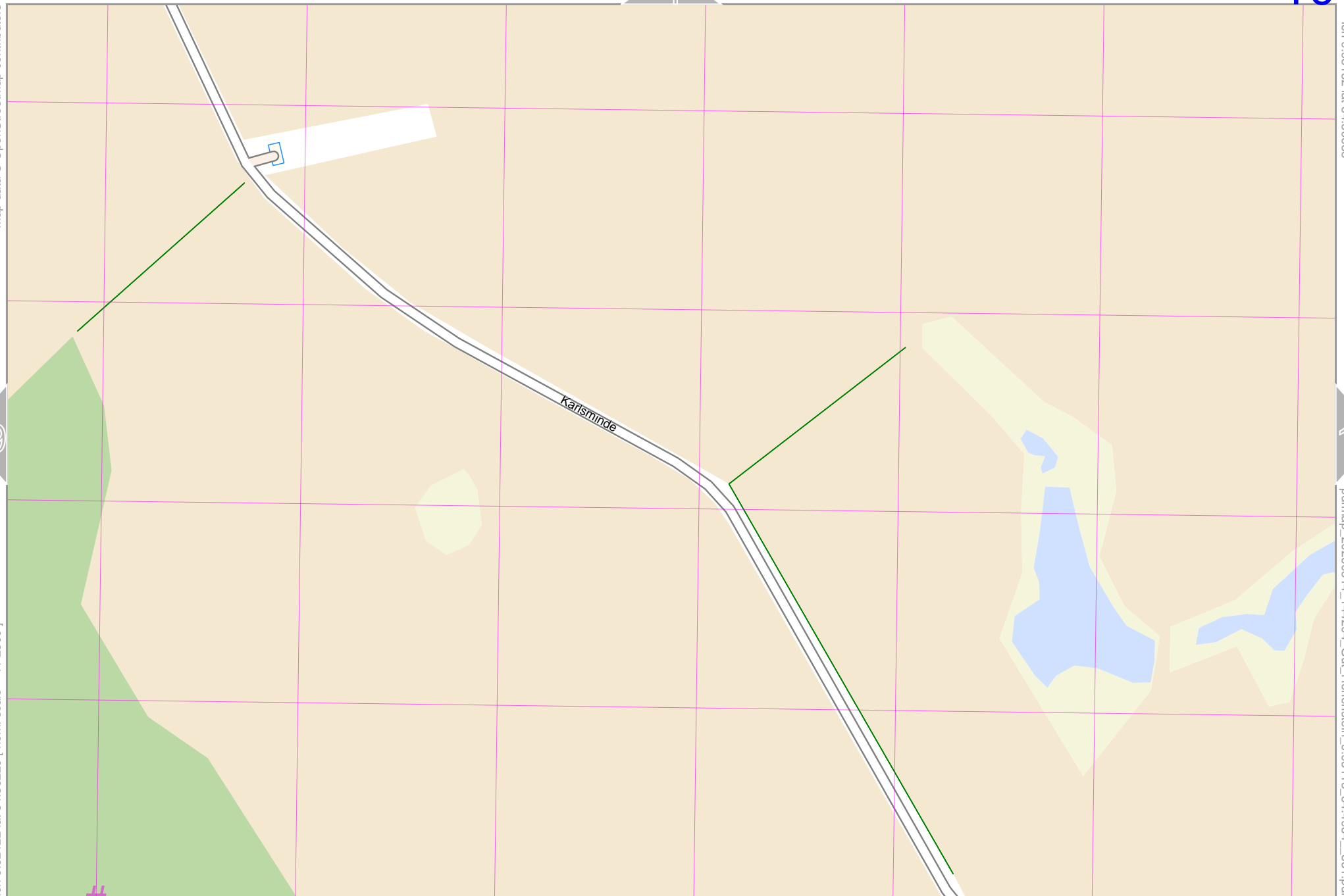


lon 9.92122 lat 54.50229 [nom. scale = 1 / 2500]

pdfmap_20260514_144204_Gut_Hohenstein_9.93113_54.4984_351.pdf

UTM: 32 UTM Easting 559.70 km northing 6039.80 km
UTM-Grid-width = 100m

16



Gut Hohenstein

top

Map data © OpenStreetMap contributors

lon 9.93113 lat 54.50229 [nom. scale = 1 / 2500]

UTM: 32 U easting 560.30 km northing 6039.90 km
UTM-Grid-width = 100m

5

11

lon 9.94143 lat 54.50633

pdfmap_20260514_144204_Gut_Hohenstein_9.93113_54.4984_351.pdf

10

12

17

Gut Hohenstein

top

12

6

Map data © OpenStreetMap contributors

lon 9.95135 lat 54.50633

11

13

lon 9.94105 lat 54.50229 [norm. scale = 1 / 2500]

pdfmap_20260514_144204_Gut_Hohenstein_9.93113_54.4984_351.pdf

#

Aasse

UTM: 32 U easting 561.00 km northing 6039.90 km
UTM-Grid-width = 100m

18

Gut Hohenstein

13

top

Map data © OpenStreetMap contributors

lon 9.96127 lat 54.50633

12

lon 9.95097 lat 54.50229 [nom. scale = 1 / 2500]

Aassee

#

pdfmap_20260514_144204_Gut_Hohenstein_9.93113_54.4984_351.pdf

UTM: 32 U easting 561.60 km northing 6039.90 km
UTM-Grid-width = 100m

19

Gut Hohenstein

Map data © OpenStreetMap contributors

lon 9.90138 lat 54.49847 [nom. scale = 1 / 2500]



lon 9.91168 lat 54.50251

15

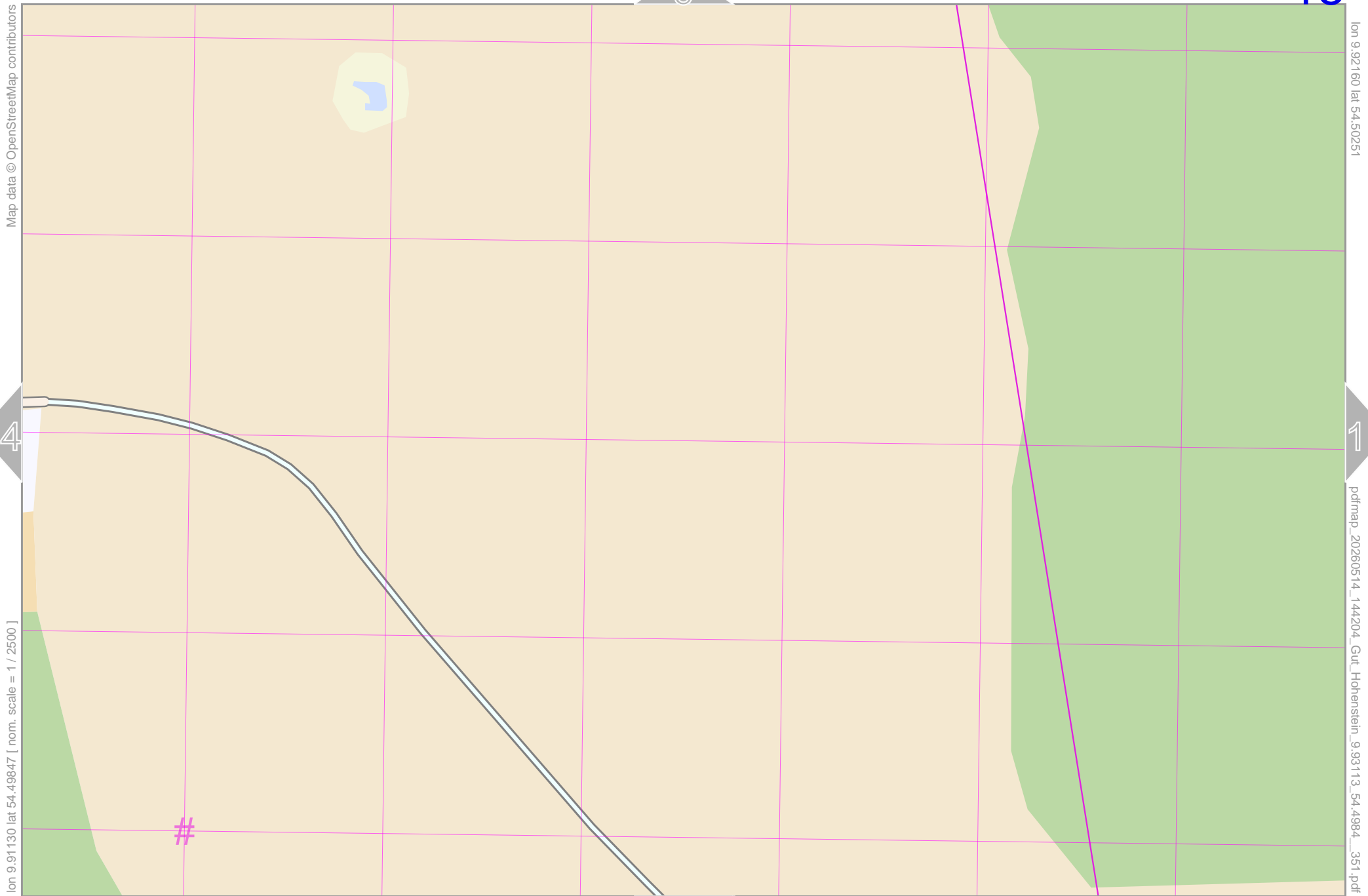
pdfmap_20260514_144204_Gut_Hohenstein_9.93113_54.4984_351.pdf

UTM: 32 U easting 558.40 km northing 6039.40 km
UTM-Grid-width = 100m

20

Gut Hohenstein

15 top



Map data © OpenStreetMap contributors

lon 9.92160 lat 54.50251

14

16

lon 9.91130 lat 54.49847 [nom. scale = 1 / 2500]

pdfmap_20260514_144204_Gut_Hohenstein_9.93113_54.4984_351.pdf

21

UTM: 32 U easting 559.10 km northing 6039.40 km
UTM-Grid-width = 100m

Gut Hohenstein

top

Map data © OpenStreetMap contributors

lon 9.92122 lat 54.49847 [nom. scale = 1 / 2500]

10

16

lon 9.93152 lat 54.50251

pdfmap_20260514_144204_Gut_Hohenstein_9.93113_54.4984_351.pdf

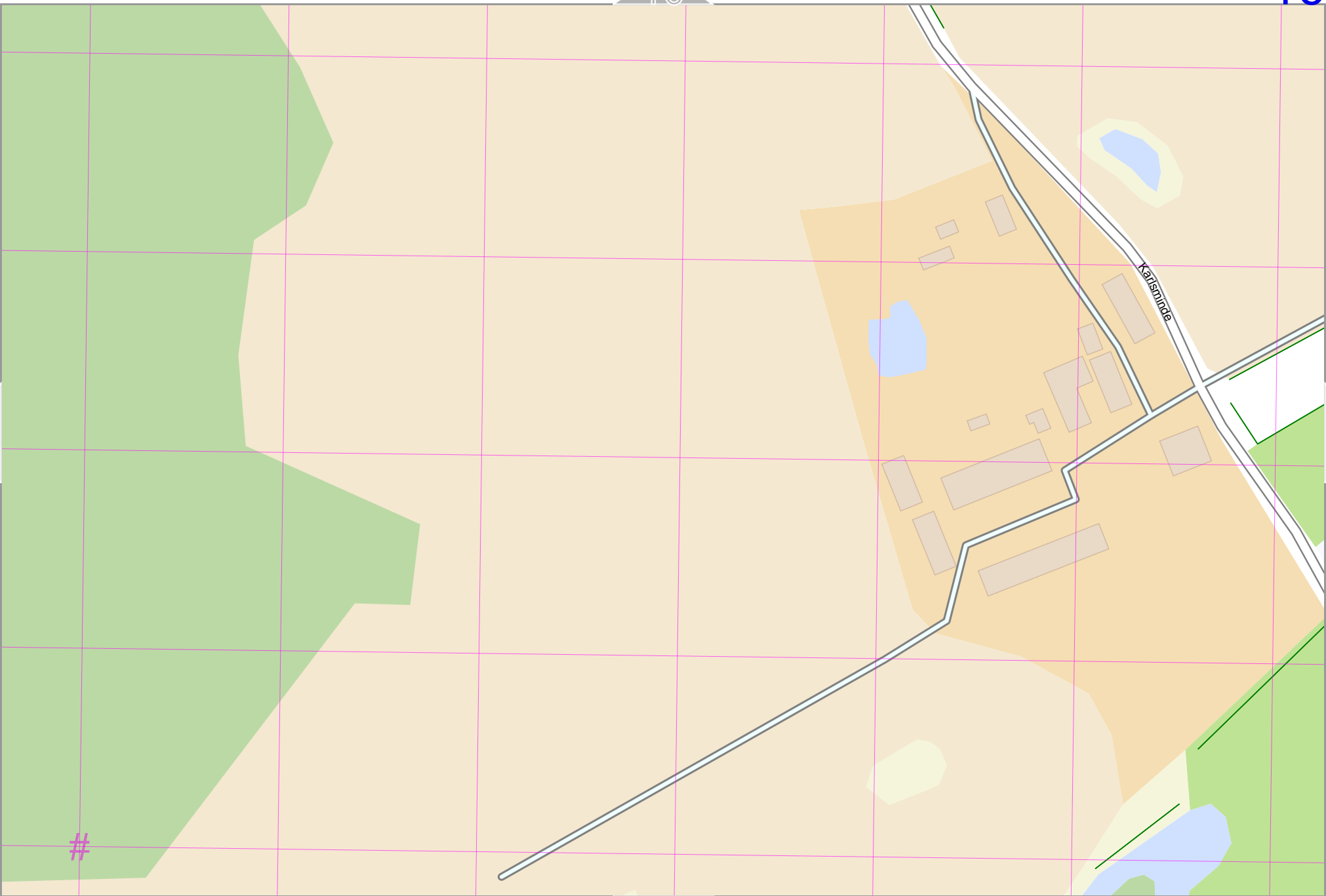
15

17

#

22

UTM: 32 U easting 559.70 km northing 6039.40 km
UTM-Grid-width = 100m



Gut Hohenstein

Map data © OpenStreetMap contributors

lon 9.94143 lat 54.50251

16

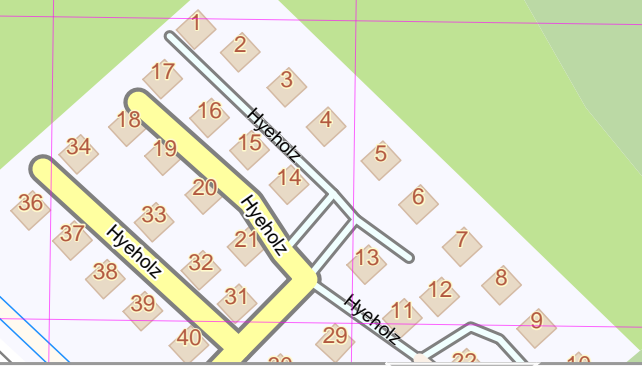
18

lon 9.93113 lat 54.49847 [nom. scale = 1 / 2500]

pdfmap_20260514_144204_Gut_Hohenstein_9.93113_54.4984_351.pdf

Karlshof

#



23

UTM: 32 U easting 560.40 km northing 6039.40 km
UTM-Grid-width = 100m

Gut Hohenstein

12

18

top

Map data © OpenStreetMap contributors

lon 9.95135 lat 54.50251

Aasse

17

19

lon 9.94105 lat 54.49847 [nom. scale = 1 / 2500]

pdfmap_20260514_144204_Gut_Hohenstein_9.93113_54.4984_351.pdf

UTM: 32 U easting 561.00 km northing 6039.40 km

UTM-Grid-width = 100m

24

Gut Hohenstein

19

top

Map data © OpenStreetMap contributors

lon 9.96127 lat 54.50251

Aassee

100

13

lon 9.95097 lat 54.49847 [nom. scale = 1 / 2500]

pdfmap_20260514_144204_Gut_Hohenstein_9.93113_54.4984_351.pdf

25

UTM: 32 U easting 561.60 km northing 6039.50 km
UTM-Grid-width = 100m

Gut Hohenstein

20

top

Map data © OpenStreetMap contributors

lon 9.90138 lat 54.49465 [nom. scale = 1 / 2500]

lon 9.91168 lat 54.49869

pdfmap_20260514_144204_Gut_Hohenstein_9.93113_54.4984_351.pdf

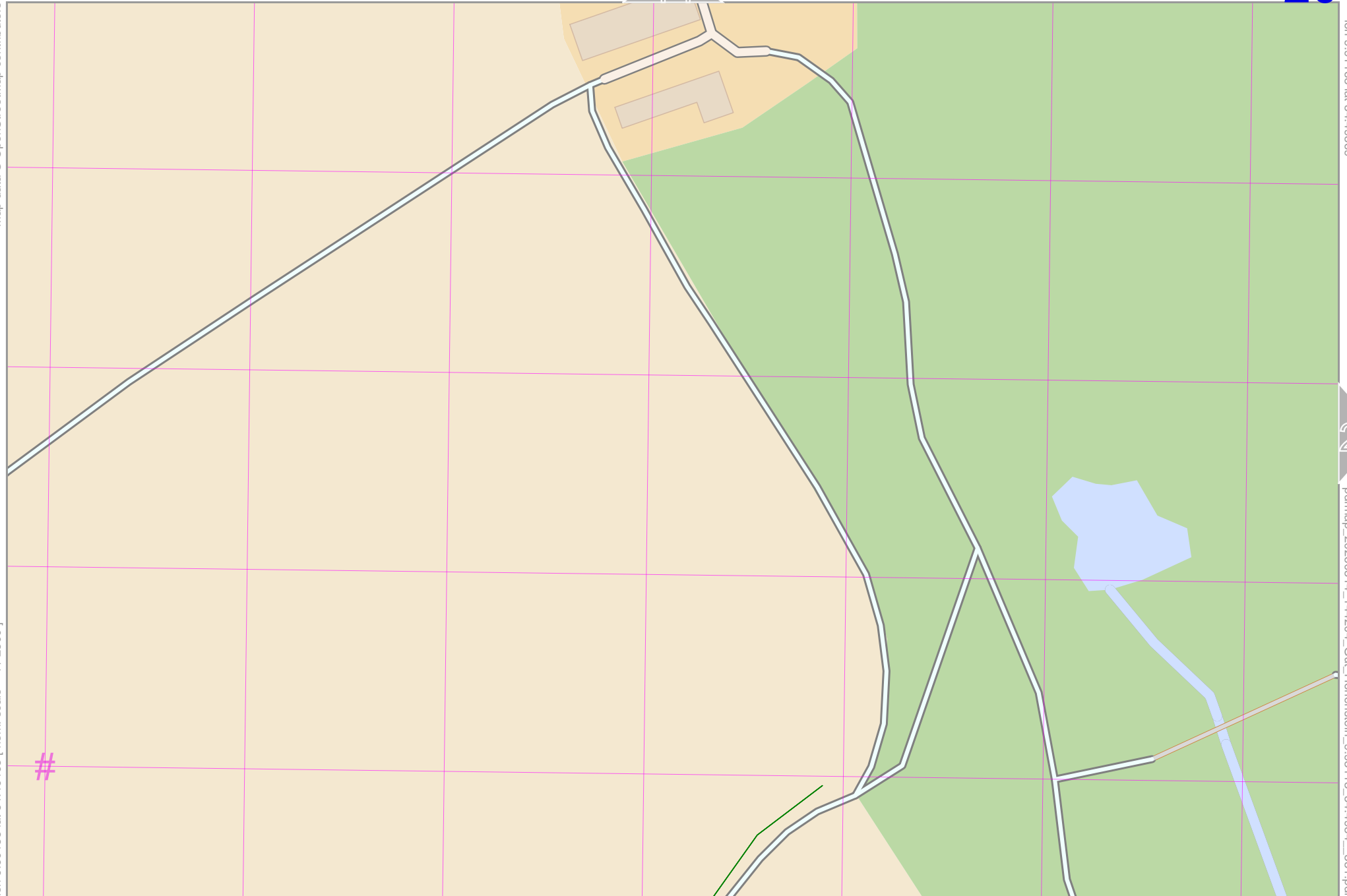
14

21

26

#

UTM: 32 U easting 558.40 km northing 6039.00 km
UTM-Grid-width = 100m



Gut Hohenstein

top

21

15

20

22

27

Map data © OpenStreetMap contributors

lon 9.92160 lat 54.49869

lon 9.91130 lat 54.49465 [nom. scale = 1 / 2500]

pdfmap_20260514_144204_Gut_Hohenstein_9.93113_54.4984_351.pdf

#

UTM: 32 U easting 559.10 km northing 6039.00 km
UTM-Grid-width = 100m

Gut Hohenstein

top

Map data © OpenStreetMap contributors

16

22

lon 9.93152 lat 54.49869

21

23

lon 9.92122 lat 54.49465 [nom. scale = 1 / 2500]

pdfmap_20260514_144204_Gut_Hohenstein_9.93113_54.4984_351.pdf

#

28

UTM: 32 U easting 559.70 km northing 6039.00 km
UTM-Grid-width = 100m

Gut Hohenstein

23

top

Map data © OpenStreetMap contributors

lon 9.94143 lat 54.49869

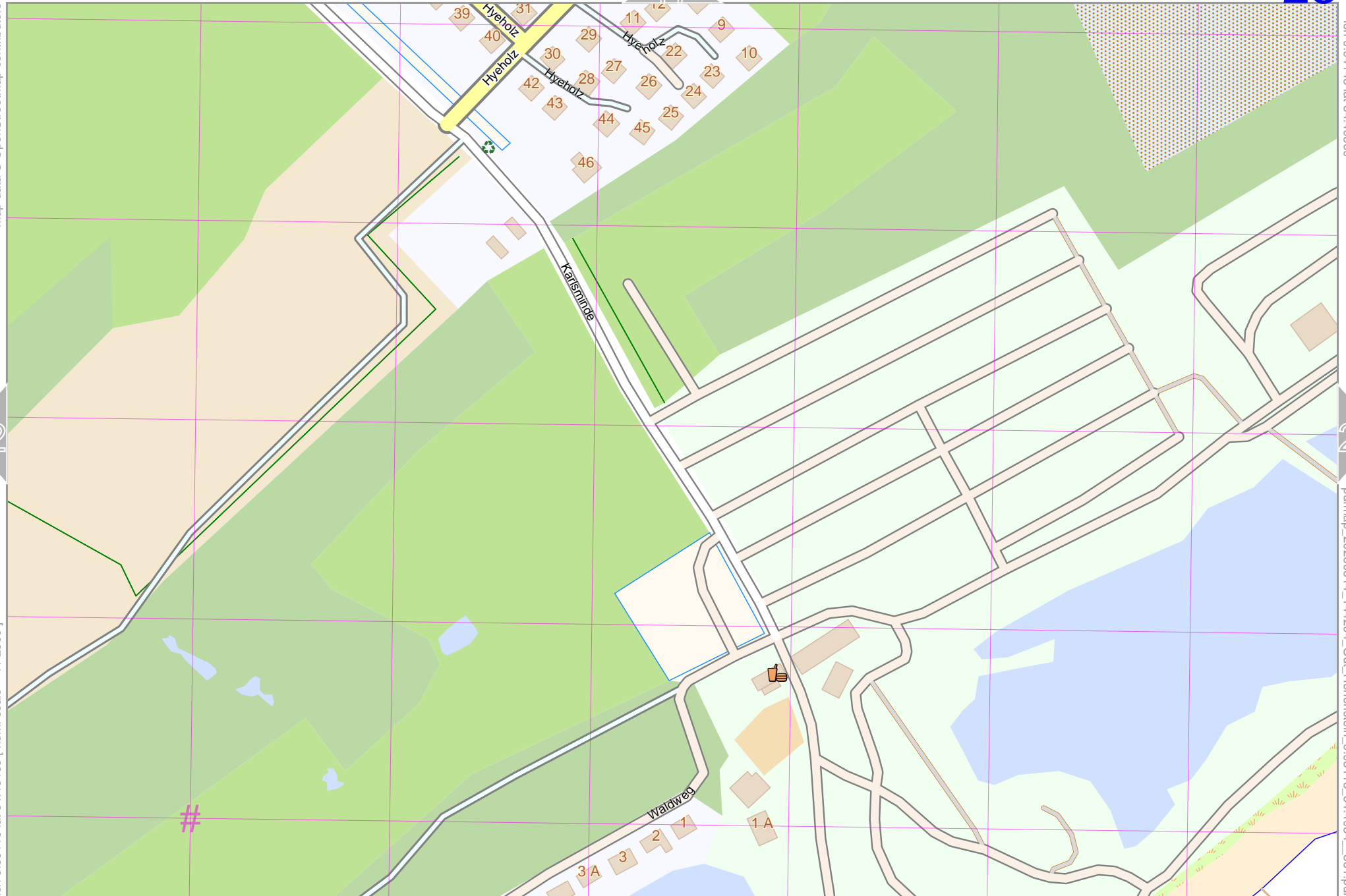
22

24

lon 9.93113 lat 54.49465 [nom. scale = 1 / 2500]

pdfmap_20260514_144204_Gut_Hohenstein_9.93113_54.4984_351.pdf

UTM: 32 U easting 560.40 km northing 6039.00 km
UTM-Grid-width = 100m



29

Gut Hohenstein

18

24

top

Map data © OpenStreetMap contributors

lon 9.95135 lat 54.49869

23

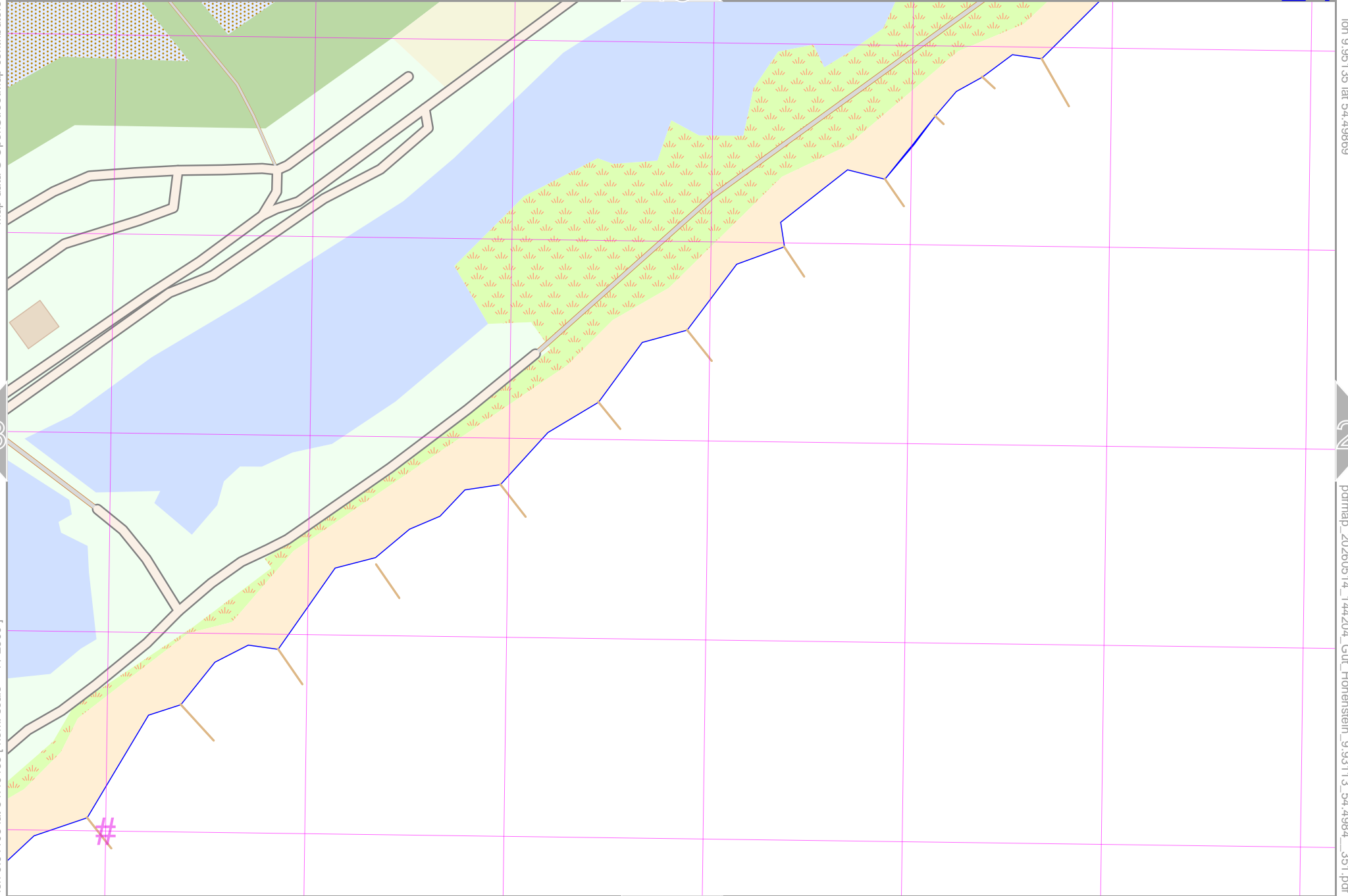
25

lon 9.94105 lat 54.49465 [nom. scale = 1 / 2500]

pdfmap_20260514_144204_Gut_Hohenstein_9.93113_54.4984_351.pdf

UTM: 32 U easting 561.00 km northing 6039.00 km
UTM-Grid-width = 100m

30



Gut Hohenstein

19

25

lon 9.96127 lat 54.49869

Map data © OpenStreetMap contributors

24

pdfmap_20260514_144204_Gut_Hohenstein_9.93113_54.4984_351.pdf

lon 9.95097 lat 54.49465 [nom. scale = 1 / 2500]

#

31

UTM: 32 U easting 561.60 km northing 6039.00 km
UTM-Grid-width = 100m

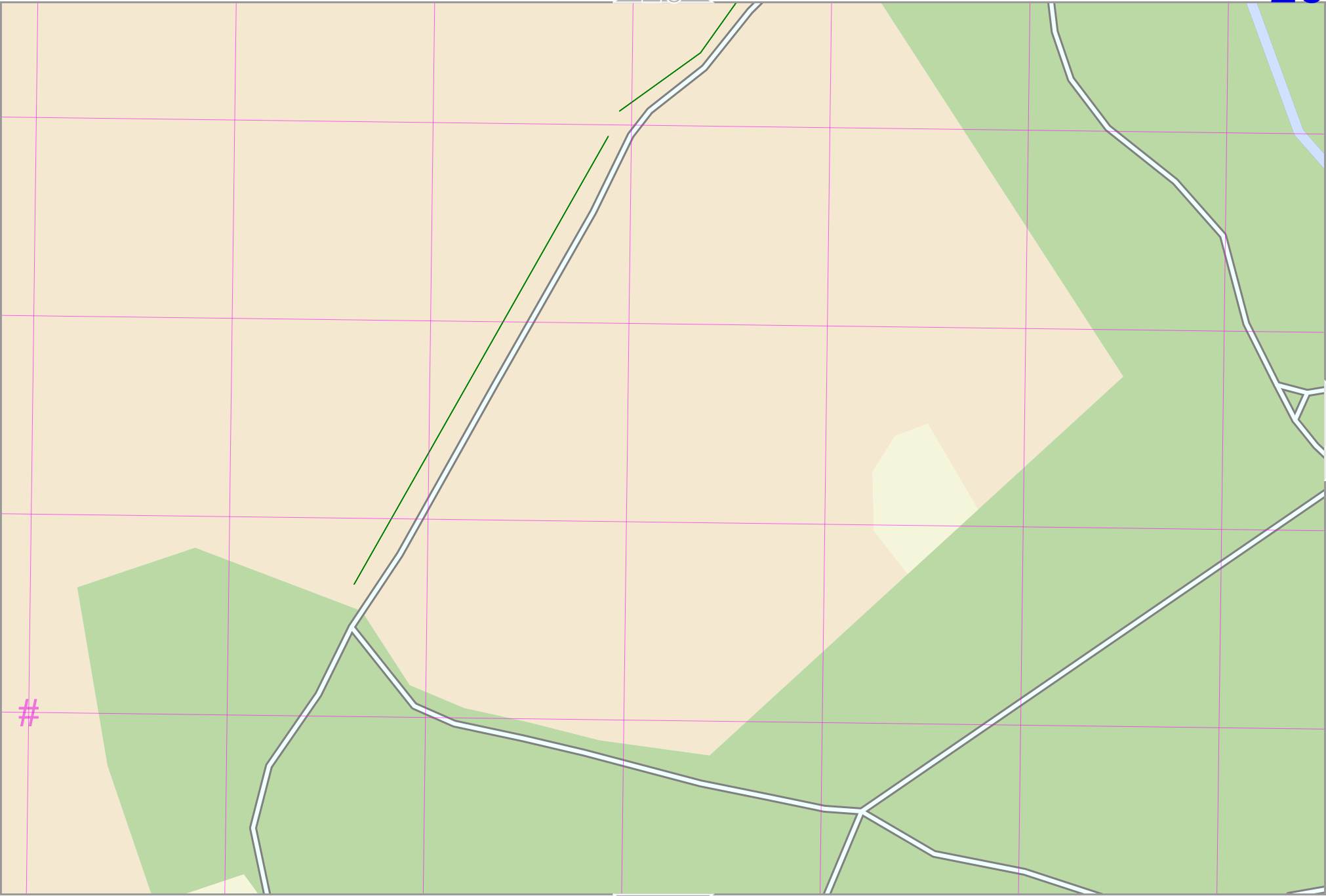
Gut Hohenstein

26

top

Map data © OpenStreetMap contributors

lon 9.90138 lat 54.49083 [nom. scale = 1 / 2500]



20

27

32

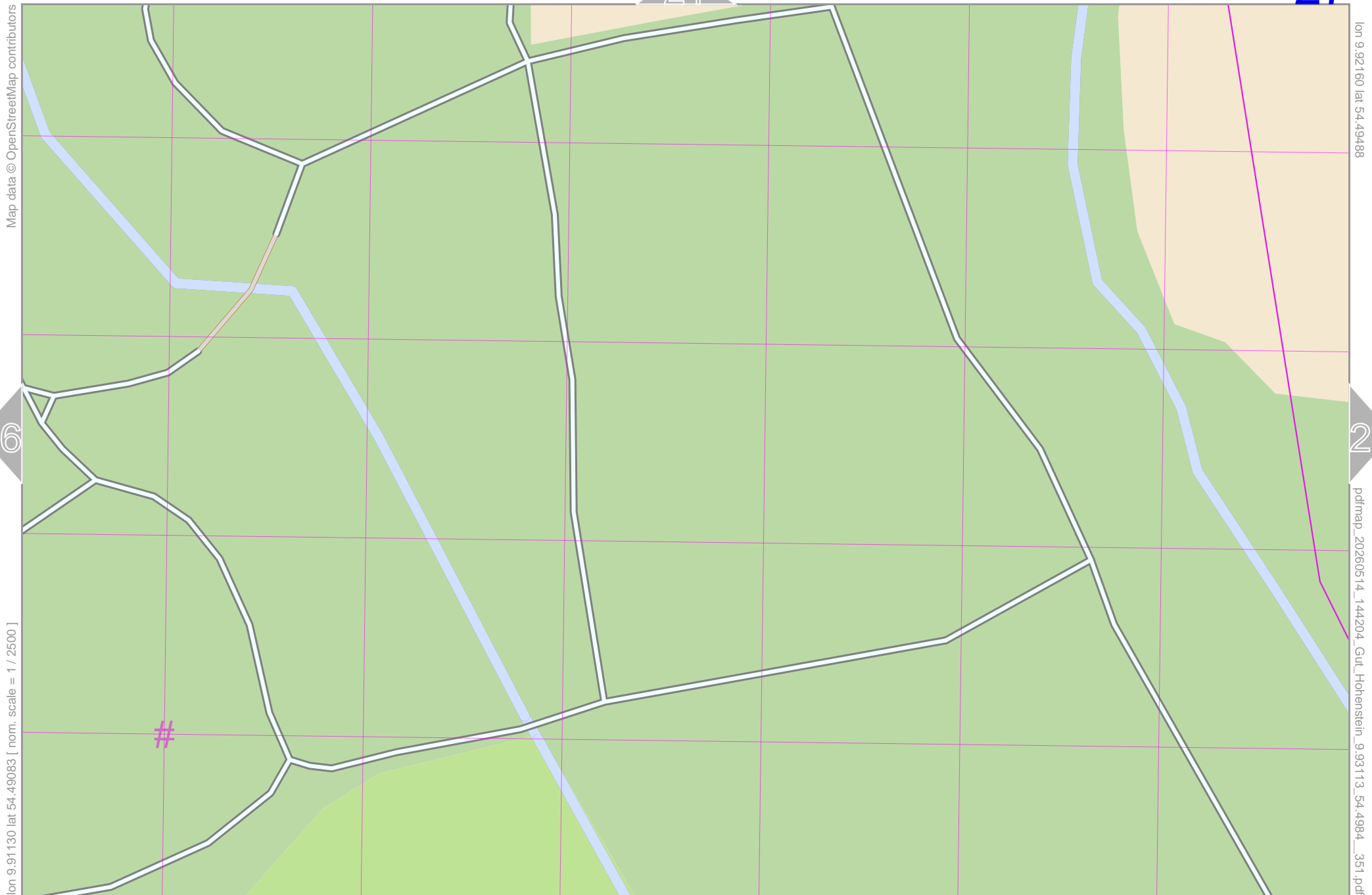
UTM: 32 U easting 558.40 km northing 6038.60 km
UTM-Grid-width = 100m

lon 9.91168 lat 54.49488

pdfmap_20260514_144204_Gut_Hohenstein_9.93113_54.4984_351.pdf

Gut Hohenstein

27 top



Map data © OpenStreetMap contributors

lon 9.92160 lat 54.49488

26

28

lon 9.91130 lat 54.49083 [nom. scale = 1 / 2500]

pdfmap_20260514_144204_Gut_Hohenstein_9.93113_54.4984_351.pdf

UTM: 32 U easting 559.10 km northing 6038.60 km
UTM-Grid-width = 100m

33

Gut Hohenstein

28

top

Map data © OpenStreetMap contributors

lon 9.93152 lat 54.49498

27

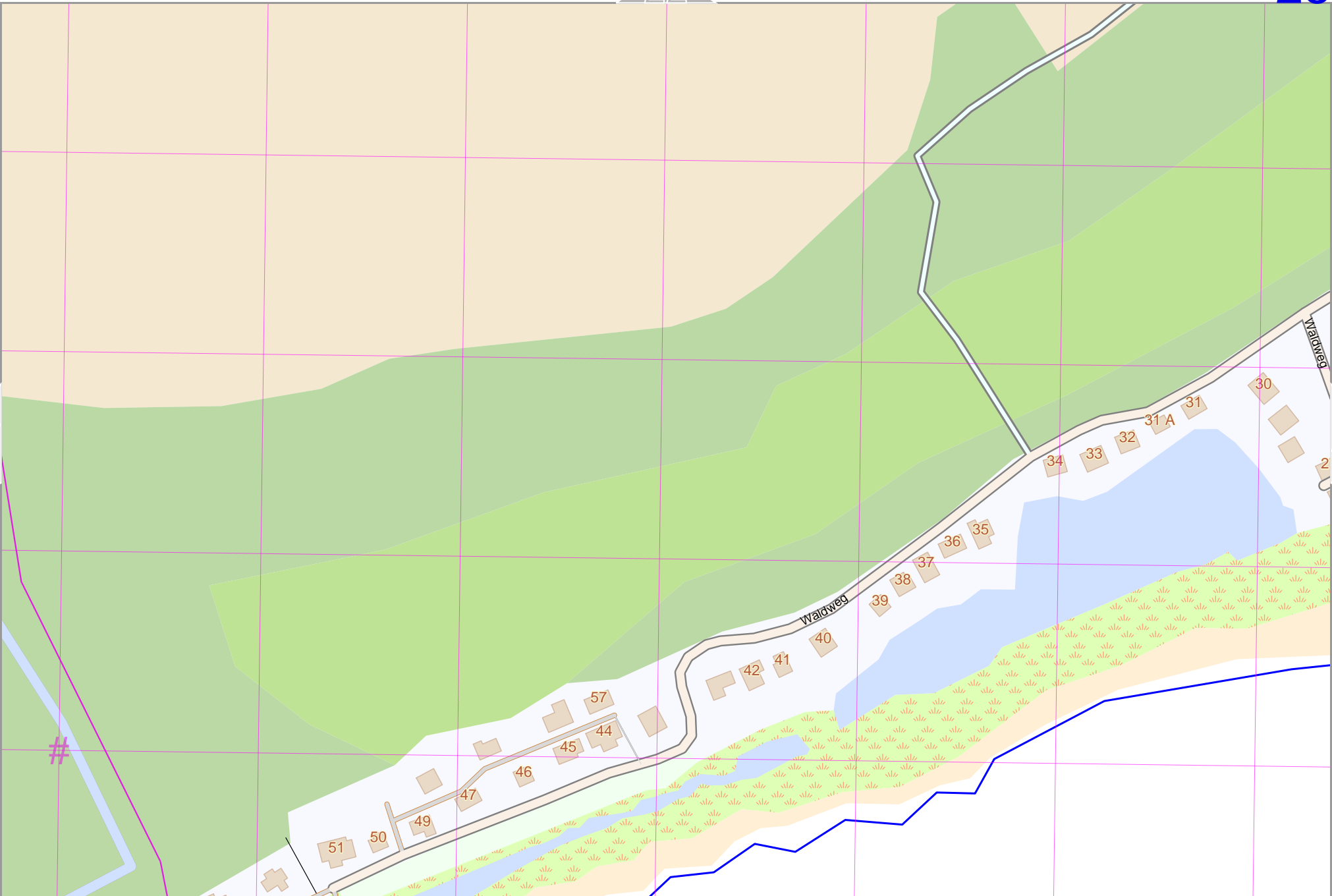
29

lon 9.92122 lat 54.49083 [norm. scale = 1 / 2500]

pdfmap_20260514_144204_Gut_Hohenstein_9.93113_54.4984_351.pdf

UTM: 32 U easting 559.70 km northing 6038.60 km
UTM-Grid-width = 100m

34

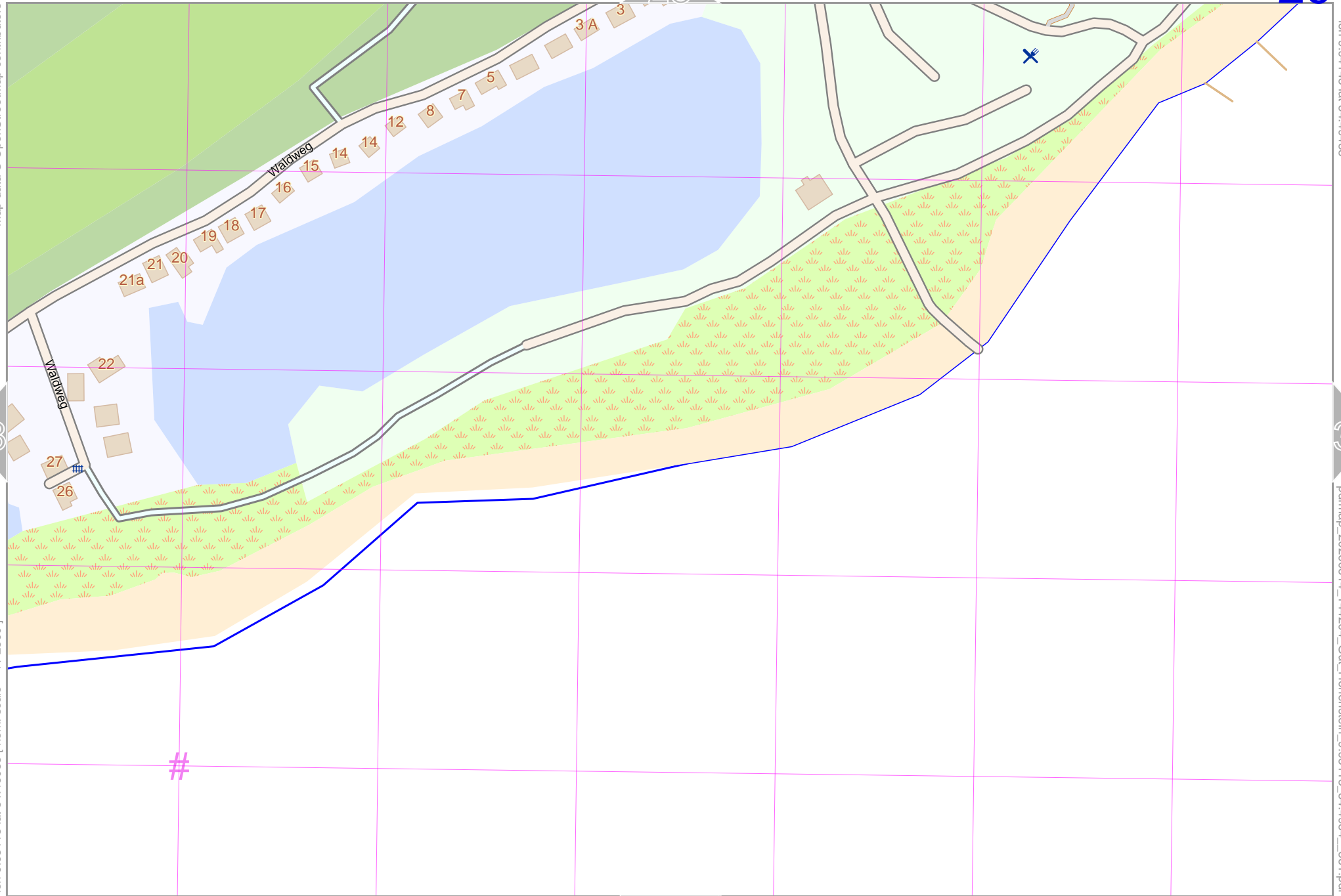


Gut Hohenstein

top

Map data © OpenStreetMap contributors

lon 9.94143 lat 54.49488



lon 9.93113 lat 54.49083 [nom. scale = 1 / 2500]

pdfmap_20260514_144204_Gut_Hohenstein_9.93113_54.4984_351.pdf

UTM: 32 U easting 560.40 km northing 6038.60 km
UTM-Grid-width = 100m

Gut Hohenstein

30

top

24

Map data © OpenStreetMap contributors

lon 9.95135 lat 54.49488

29

31

lon 9.94105 lat 54.49083 [nom. scale = 1 / 2500]

pdfmap_20260514_144204_Gut_Hohenstein_9.93113_54.4984_351.pdf

#

36

UTM: 32 U easting 561.00 km northing 6038.60 km
UTM-Grid-width = 100m

Gut Hohenstein

25

31

lon 9.96127 lat 54.49488

Map data © OpenStreetMap contributors

30

pdfmap_20260514_144204_Gut_Hohenstein_9.93113_54.4984_351.pdf

lon 9.95097 lat 54.49083 [nom. scale = 1 / 2500]

37

UTM: 32 U easting 561.60 km northing 6038.60 km
UTM-Grid-width = 100m

Gut Hohenstein

26

32

top

Map data © OpenStreetMap contributors

lon 9.91168 lat 54.49106

lon 9.90138 lat 54.48701 [nom. scale = 1 / 2500]

#

33

pdfmap_20260514_144204_Gut_Hohenstein_9.93113_54.4984_351.pdf

UTM: 32 U easting 558.40 km northing 6038.10 km

UTM-Grid-width = 100m

Gut Hohenstein

27

33

top

Map data © OpenStreetMap contributors

lon 9.92160 lat 54.49106

32

34

lon 9.91130 lat 54.48701 [nom. scale = 1 / 2500]

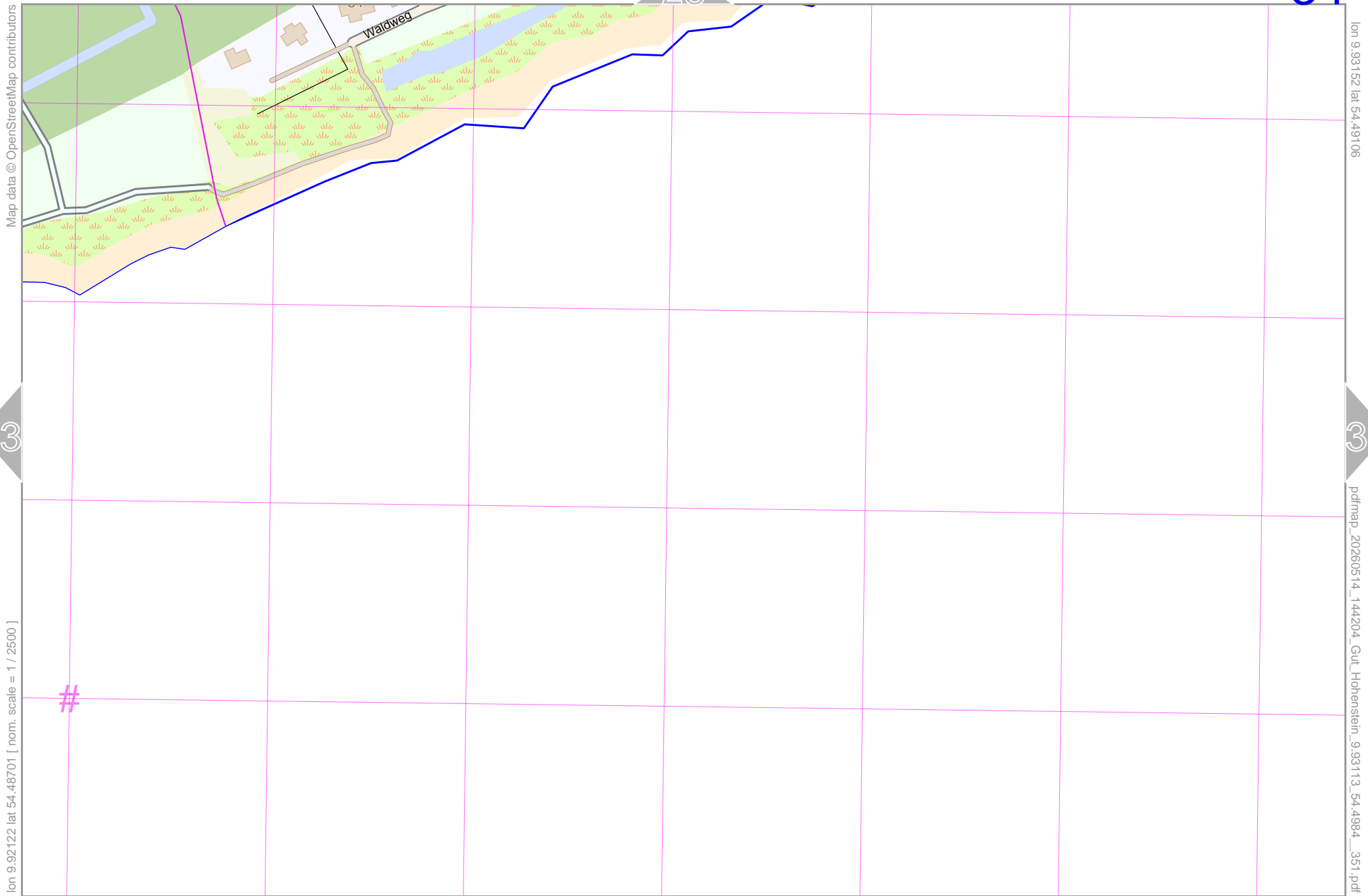
pdfmap_20260514_144204_Gut_Hohenstein_9.93113_54.4984_351.pdf

#

UTM: 32 U easting 559.10 km northing 6038.10 km
UTM-Grid-width = 100m

Gut Hohenstein

34 top



lon 9.92122 lat 54.48701 [nom. scale = 1 / 2500]

lon 9.93152 lat 54.49106

pdfmap_20260514_144204_Gut_Hohenstein_9.93113_54.4984_351.pdf

#

UTM: 32 U easting 559.70 km northing 6038.20 km
UTM-Grid-width = 100m

Gut Hohenstein

29

35

top

Map data © OpenStreetMap contributors

lon 9.94143 lat 54.49106

34

36

lon 9.93113 lat 54.48701 [nom. scale = 1 / 2500]

pdfmap_20260514_144204_Gut_Hohenstein_9.93113_54.4984_351.pdf

#

UTM: 32 U easting 560.40 km northing 6038.20 km
UTM-Grid-width = 100m

Gut Hohenstein

top

30

36

Map data © OpenStreetMap contributors

lon 9.95135 lat 54.49106

35

37

lon 9.94105 lat 54.48701 [nom. scale = 1 / 2500]

pdfmap_20260514_144204_Gut_Hohenstein_9.93113_54.4984_351.pdf

#

UTM: 32 U easting 561.00 km northing 6038.20 km
UTM-Grid-width = 100m

Map data © OpenStreetMap contributors

lon 9.96127 lat 54.49106

36

lon 9.95097 lat 54.48701 [nom. scale = 1 / 2500]

pdfmap_20260514_144204_Gut_Hohenstein_9.93113_54.4984_351.pdf

#

UTM: 32 U easting 561.70 km northing 6038.20 km
UTM-Grid-width = 100m