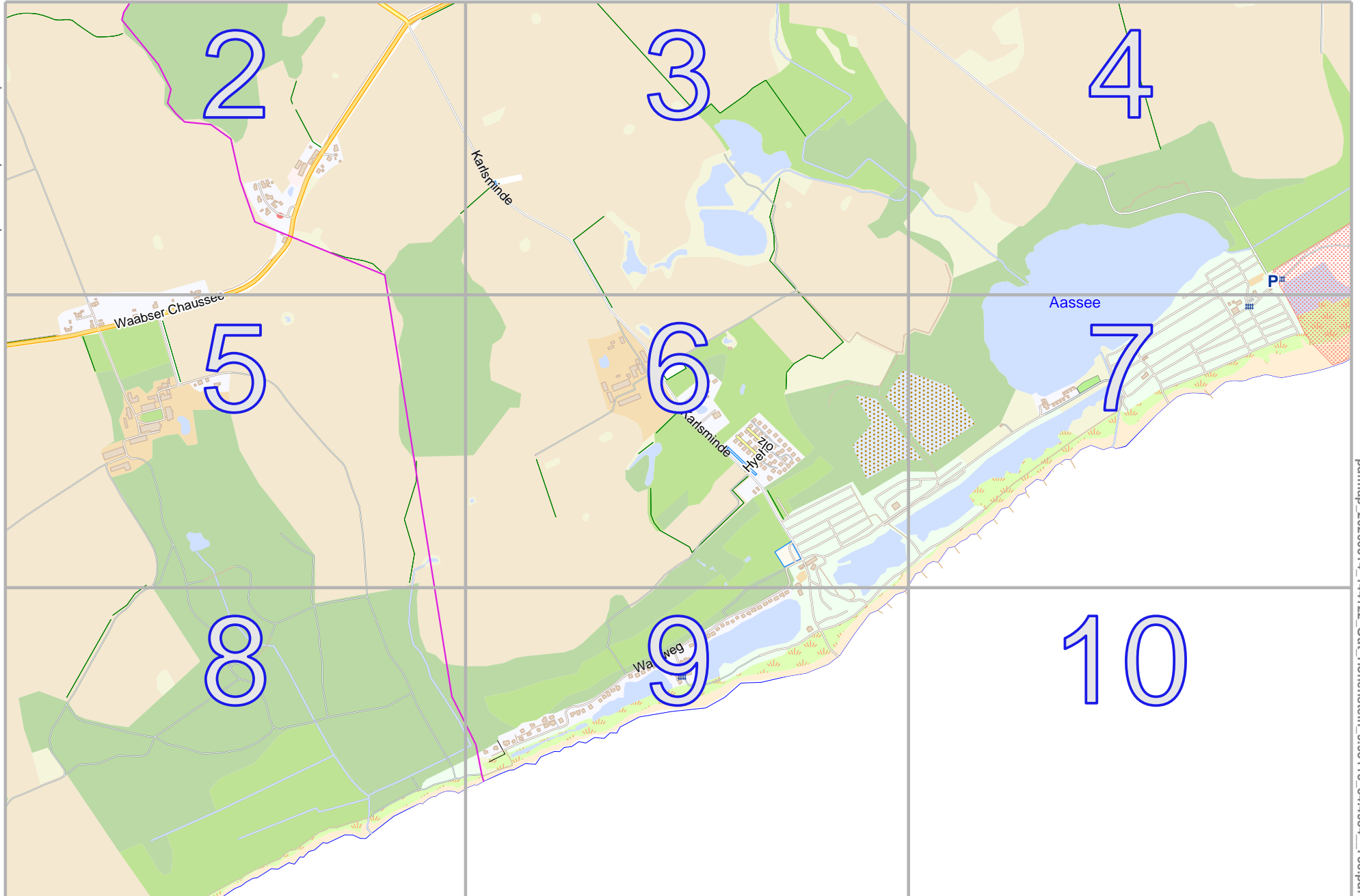


Gut Hohenstein

lon 9.96165 lat 54.51037

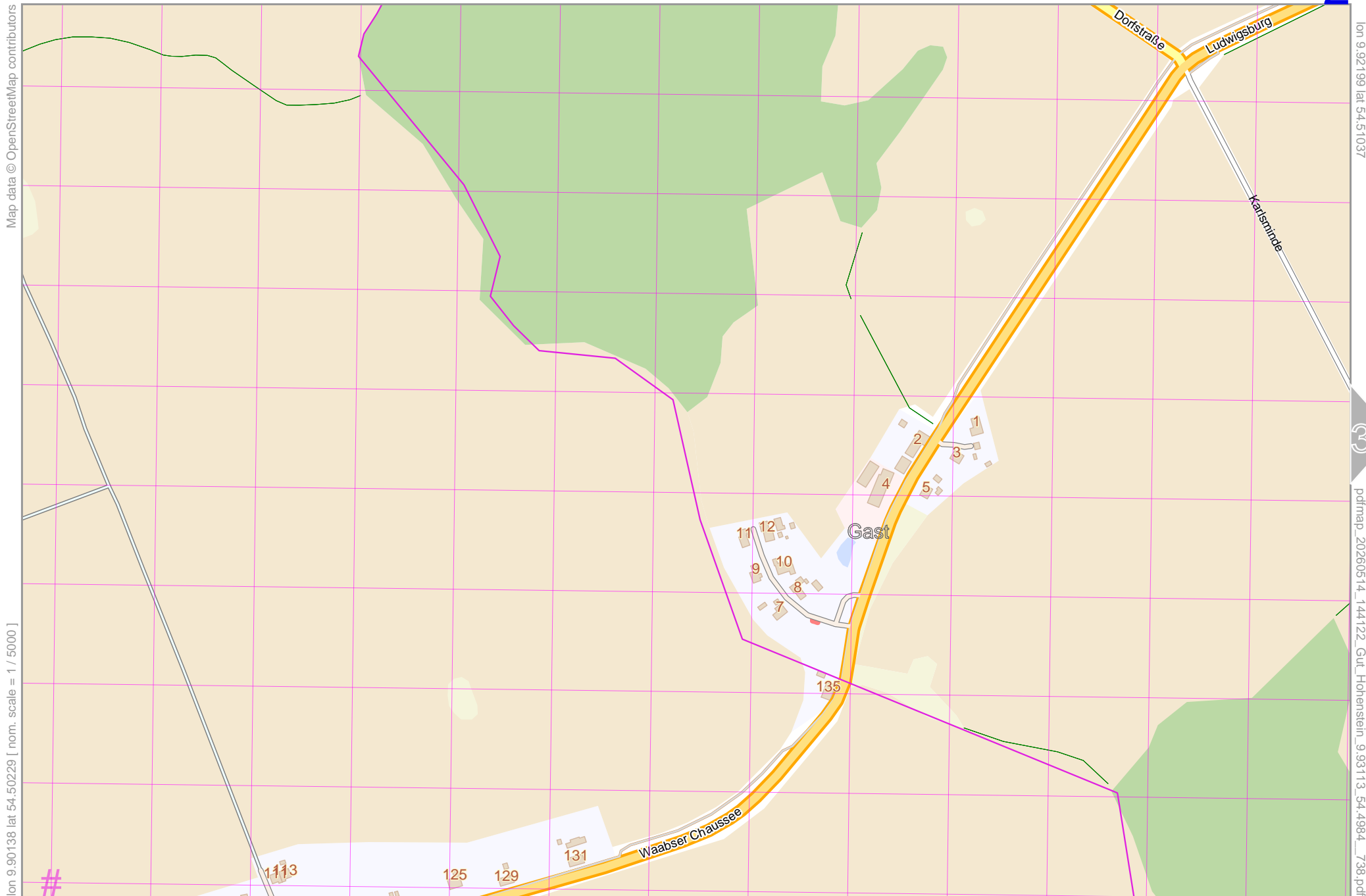
Map data © OpenStreetMap contributors



pdfmap_20260514_144122_Gut_Hohenstein_9.93113_54.4984_738.pdf

lon 9.90138 lat 54.48701
[nom. scale = 1 / 15000]

Gut Hohenstein



Map data © OpenStreetMap contributors

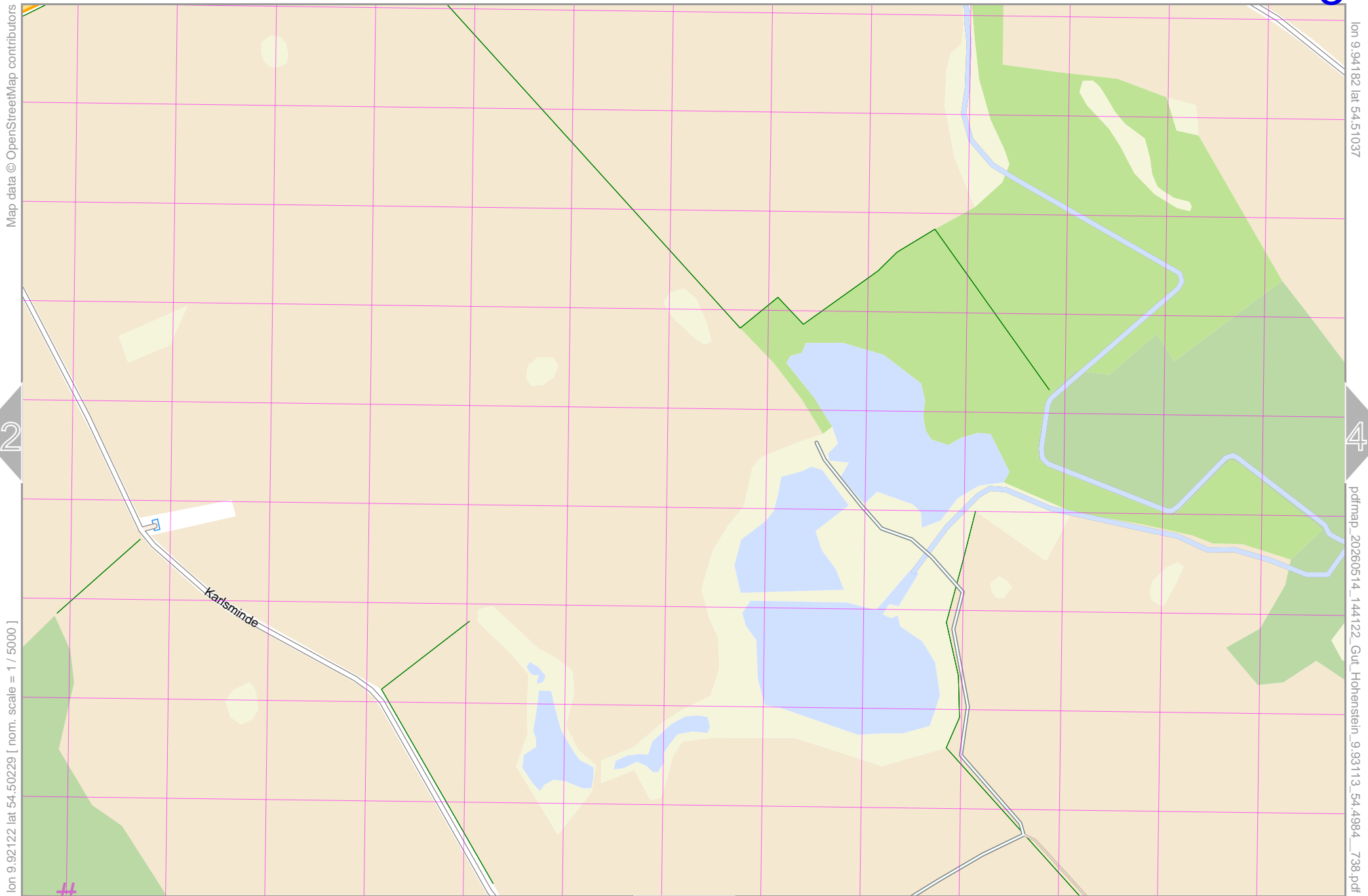
lon 9.90138 lat 54.50229 [norm. scale = 1 / 5000]

lon 9.92199 lat 54.51037

pdfmap_20260514_144122_Gut_Hohenstein_9.93113_54.4984_738.pdf

UTM: 32 U easting 558.40 km northing 6039.80 km
UTM-Grid-width = 100m

Gut Hohenstein



Map data © OpenStreetMap contributors

lon 9.94182 lat 54.51037

lon 9.92122 lat 54.50229 [nom. scale = 1 / 5000]

pdfmap_20260514_144122_Gut_Hohenstein_9.93113_54.4984_738.pdf

UTM 32 U easting 559.70 km northing 6039.80 km
UTM-Grid-width = 100m

Gut Hohenstein

Map data © OpenStreetMap contributors

lon 9.96165 lat 54.51037

lon 9.94105 lat 54.50229 [nom. scale = 1 / 5000]

pdfmap_20260514_144122_Gut_Hohenstein_9.93113_54.4984_738.pdf



#

Aassee



UTM: 32 U easting 561.00 km northing 6039.90 km
UTM-Grid-width = 100m

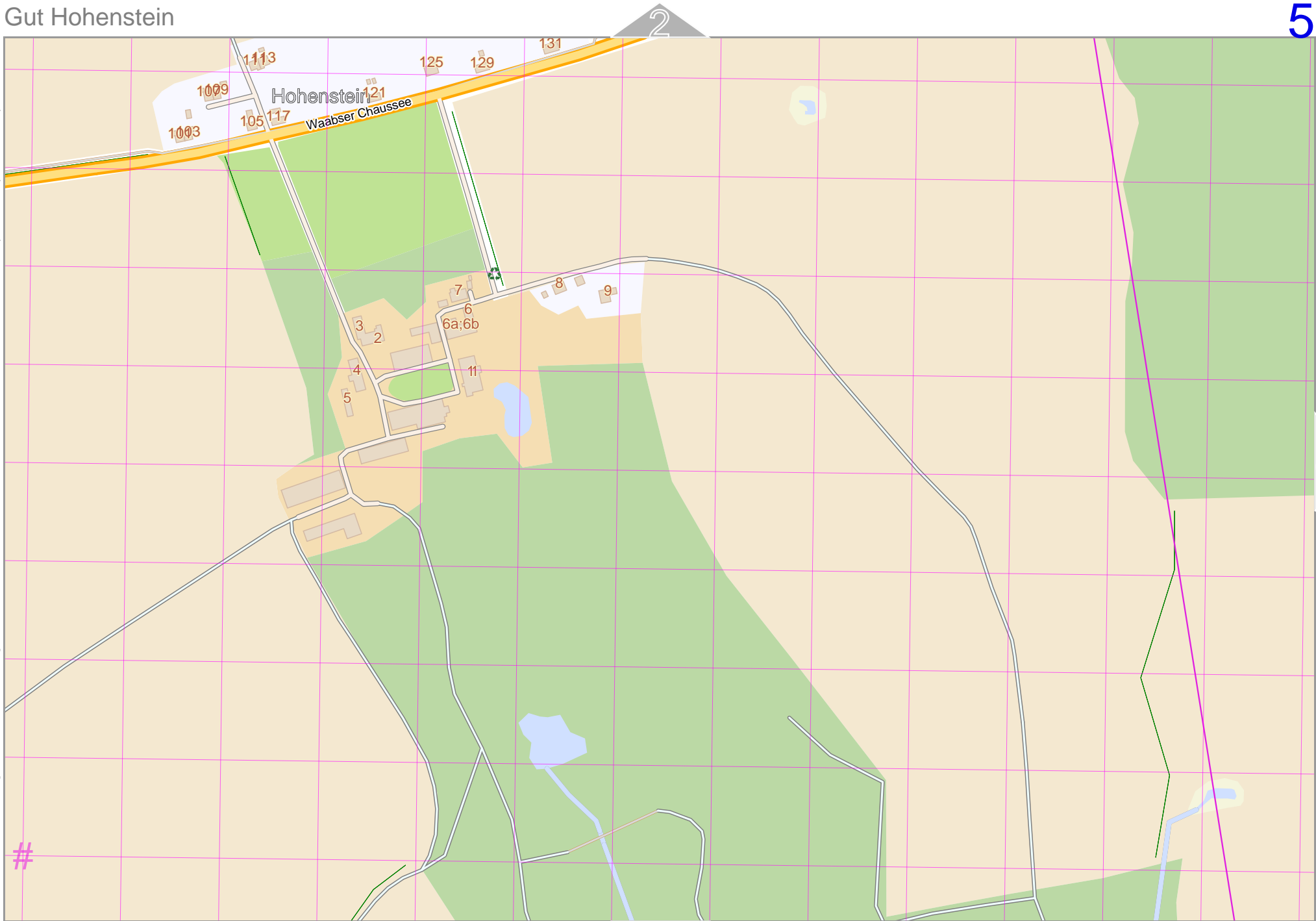
Gut Hohenstein

Map data © OpenStreetMap contributors

lon 9.90138 lat 54.49465 [nom. scale = 1 / 5000]

#

UTM: 32 U easting 558.40 km northing 6039.00 km
UTM-Grid-width = 100m



lon 9.92199 lat 54.50274

pdfmap_20260514_144122_Gut_Hohenstein_9.93113_54.4984_738.pdf

Gut Hohenstein

top

Map data © OpenStreetMap contributors

lon 9.92122 lat 54.49465 [nom. scale = 1 / 5000]

#

UTM: 32 U easting 559.70 km northing 6039.00 km
UTM-Grid-width = 100m

3

6

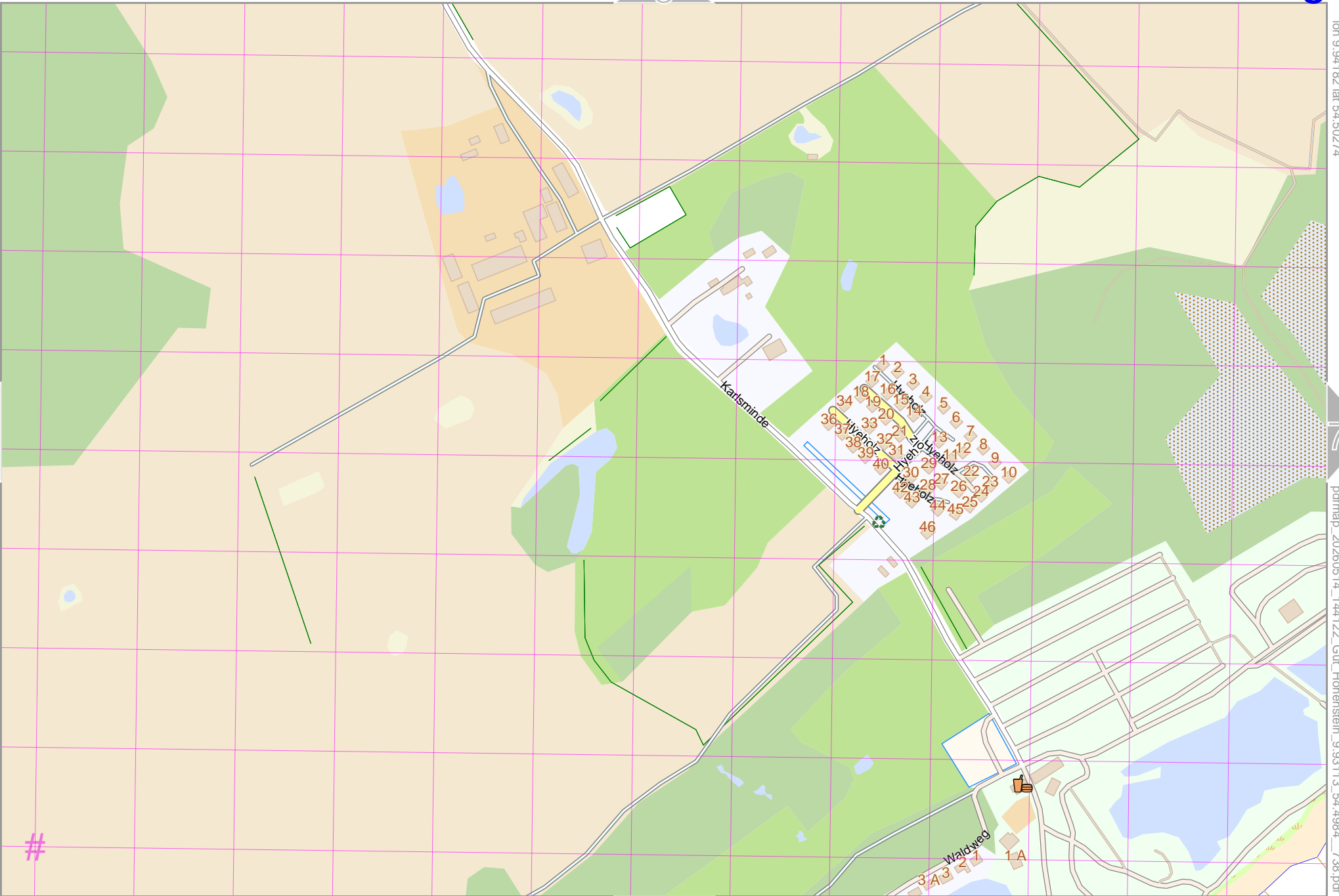
lon 9.94182 lat 54.50274

5

7

pdfmap_20260514_144122_Gut_Hohenstein_9.93113_54.4984_738.pdf

9



Gut Hohenstein

4

7

top

Map data © OpenStreetMap contributors

lon 9.94105 lat 54.49465 [nom. scale = 1 / 5000]

lon 9.96165 lat 54.50274

pdfmap_20260514_144122_Gut_Hohenstein_9.93113_54.4984_738.pdf

Aassee

10

UTM: 32 U easting 561.00 km northing 6039.00 km
UTM-Grid-width = 100m

Gut Hohenstein

top

5

8

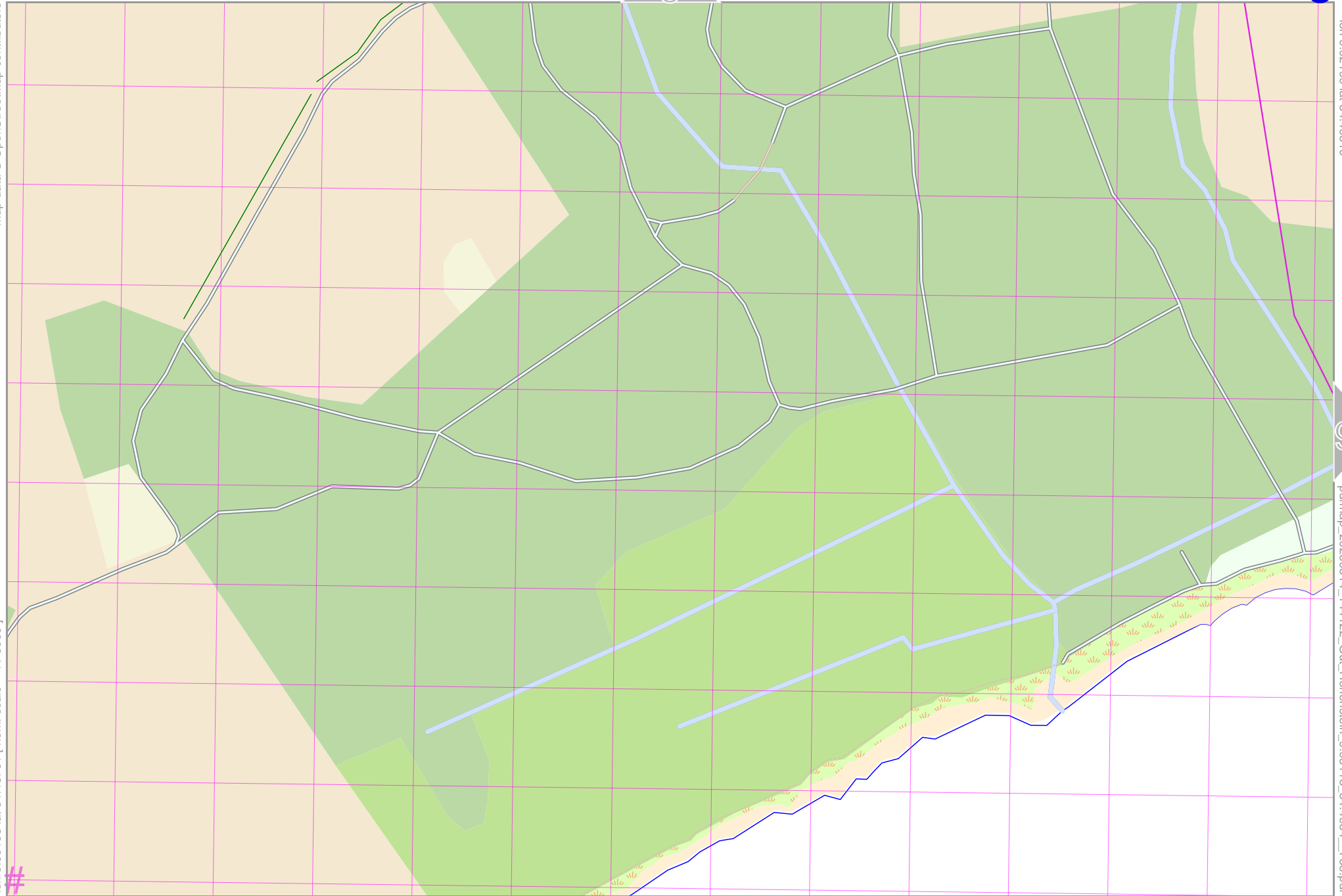
Map data © OpenStreetMap contributors

lon 9.92199 lat 54.49510

lon 9.90138 lat 54.48701 [nom. scale = 1 / 5000]

pdfmap_20260514_144122_Gut_Hohenstein_9.93113_54.4984_738.pdf

UTM: 32 U easting 558.40 km northing 6038.10 km
UTM-Grid-width = 100m



Gut Hohenstein

10

top

Map data © OpenStreetMap contributors

lon 9.96165 lat 54.49510

lon 9.94105 lat 54.48701 [nom. scale = 1 / 5000]

pdfmap_20260514_144122_Gut_Hohenstein_9.93113_54.4984_738.pdf

#

UTM: 32 U easting 561.00 km northing 6038.20 km
UTM-Grid-width = 100m