

Map data © OpenStreetMap contributors

lon -4.74813 lat 41.65181 [ nom. scale = 1 / 2500 ]

lon -4.74012 lat 41.65587

odfmap\_20260512\_162022\_valladolid\_españa\_-4.7240\_41.6396\_745.pdf



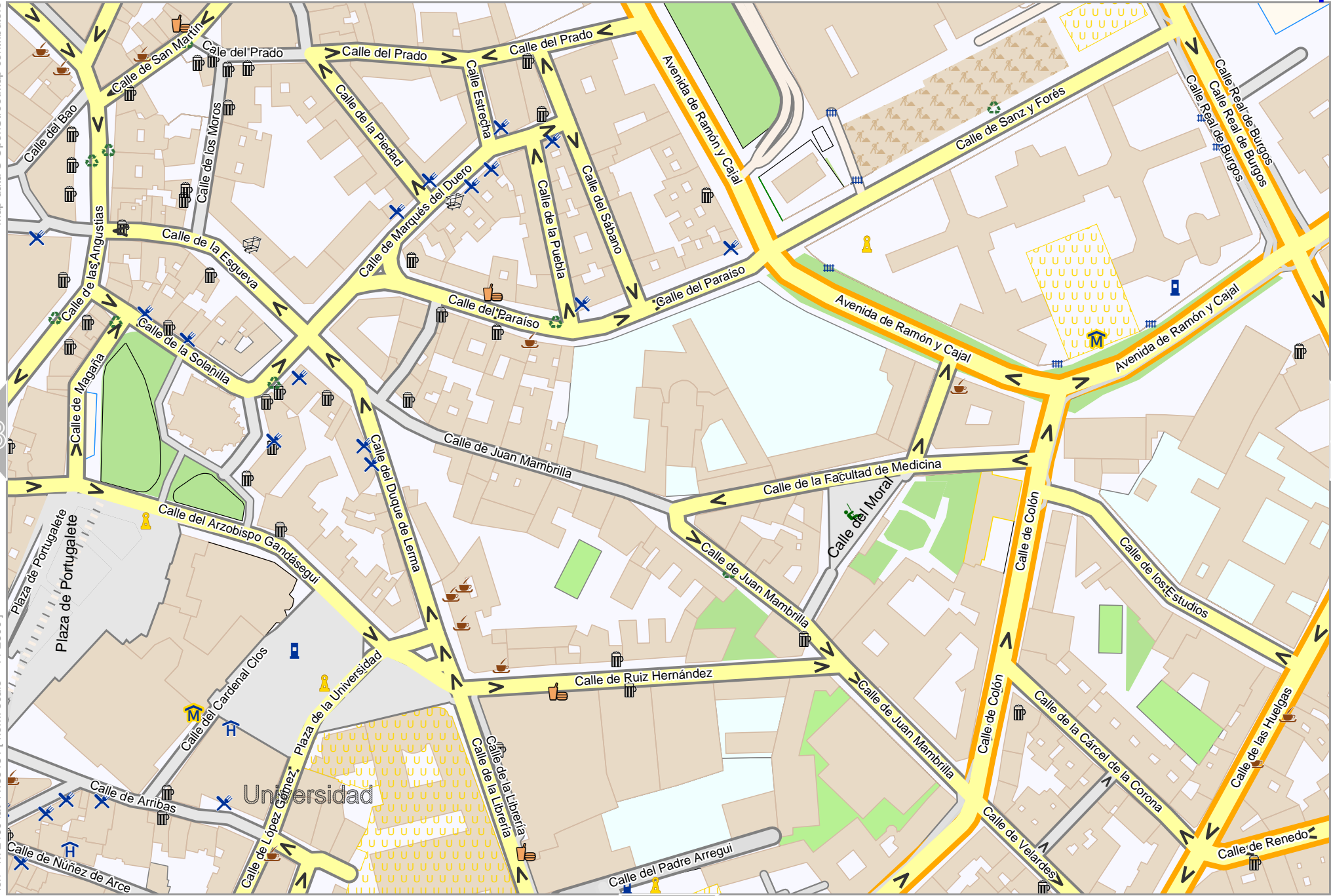


Map data © OpenStreetMap contributors

lon -4.72409 lat 41.65181 [ nom. scale = 1 / 2500 ]

lon -4.71608 lat 41.65587

pdfmap\_20260512\_162022\_valladolid\_españa\_-4.7240\_41.6396\_745.pdf

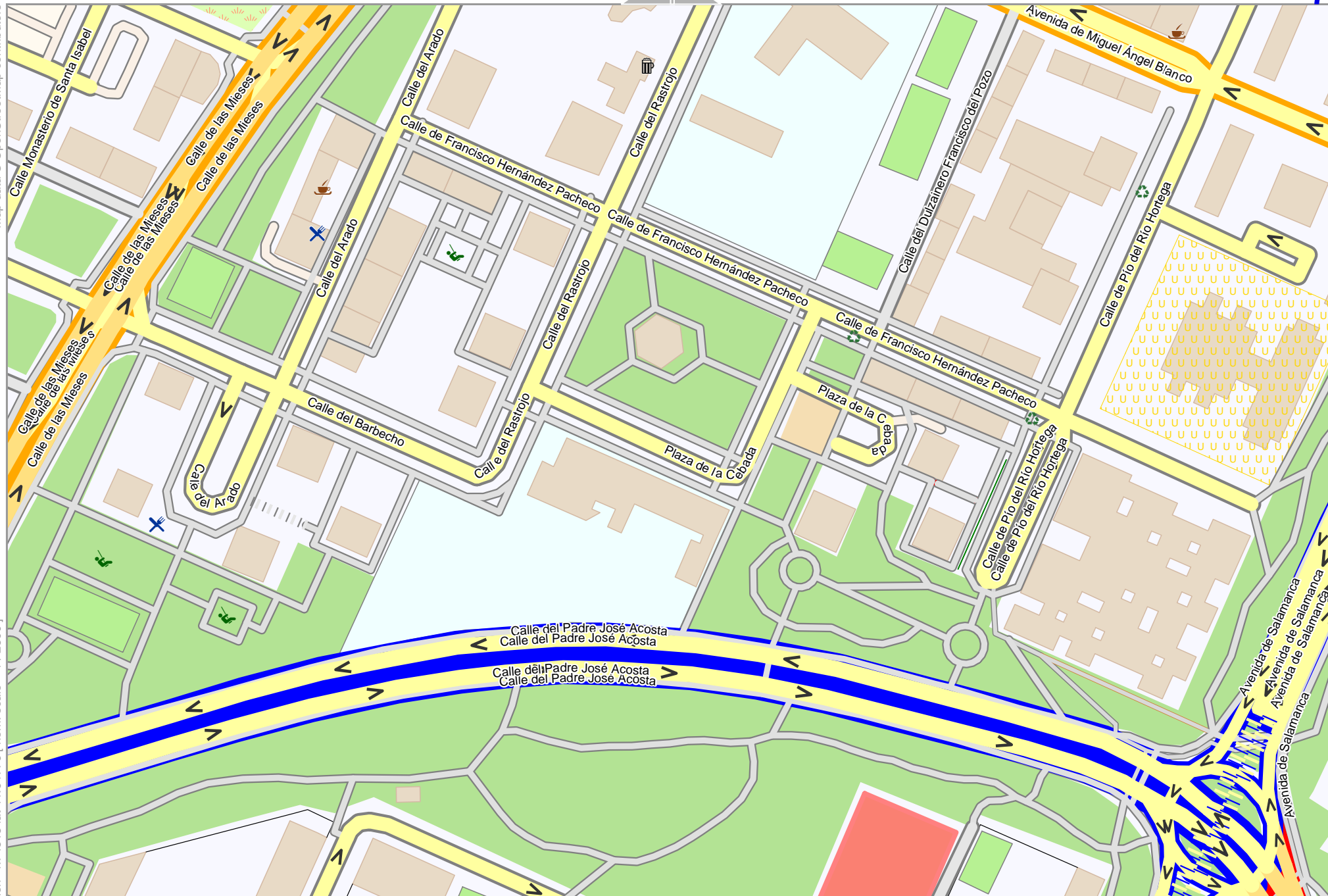


0 100 m 200 m

10









Map data © OpenStreetMap contributors

lon -4.74012 lat 41.64776 [ nom. scale = 1 / 2500 ]

0 100 m 200 m

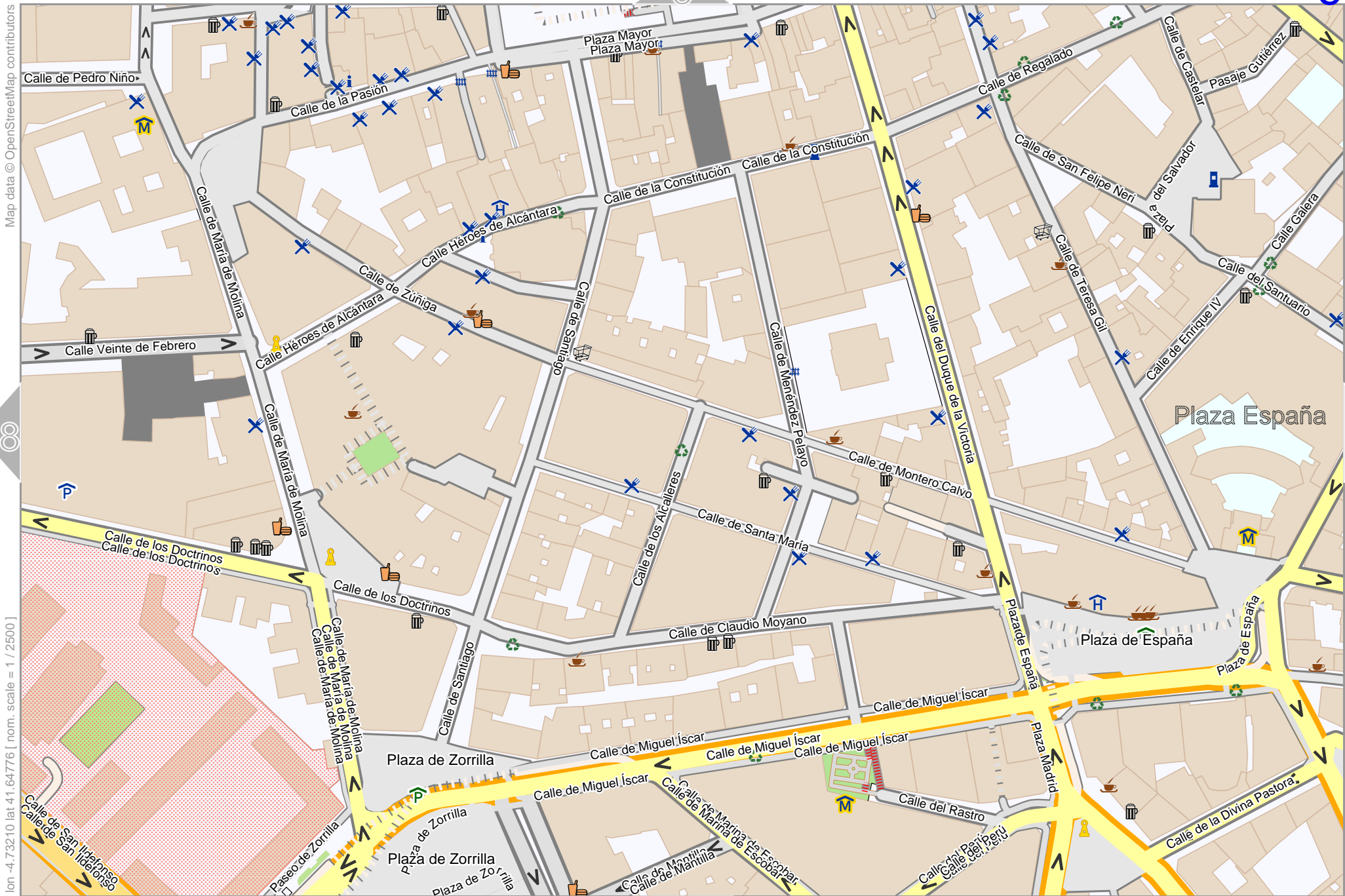
lon -4.73210 lat 41.65181 pdfmap\_20260512\_162022\_valladolid\_españa -4.7240\_41.6396\_745.pdf

2

8

7

14



lon -4.73210 lat 41.64776 [ nom. scale = 1 / 2500 ]

lon -4.72409 lat 41.65181

pdfmap\_20260512\_162022\_valladolid\_espana\_-4.7240\_41.6396\_745.pdf

0 100 m 200 m

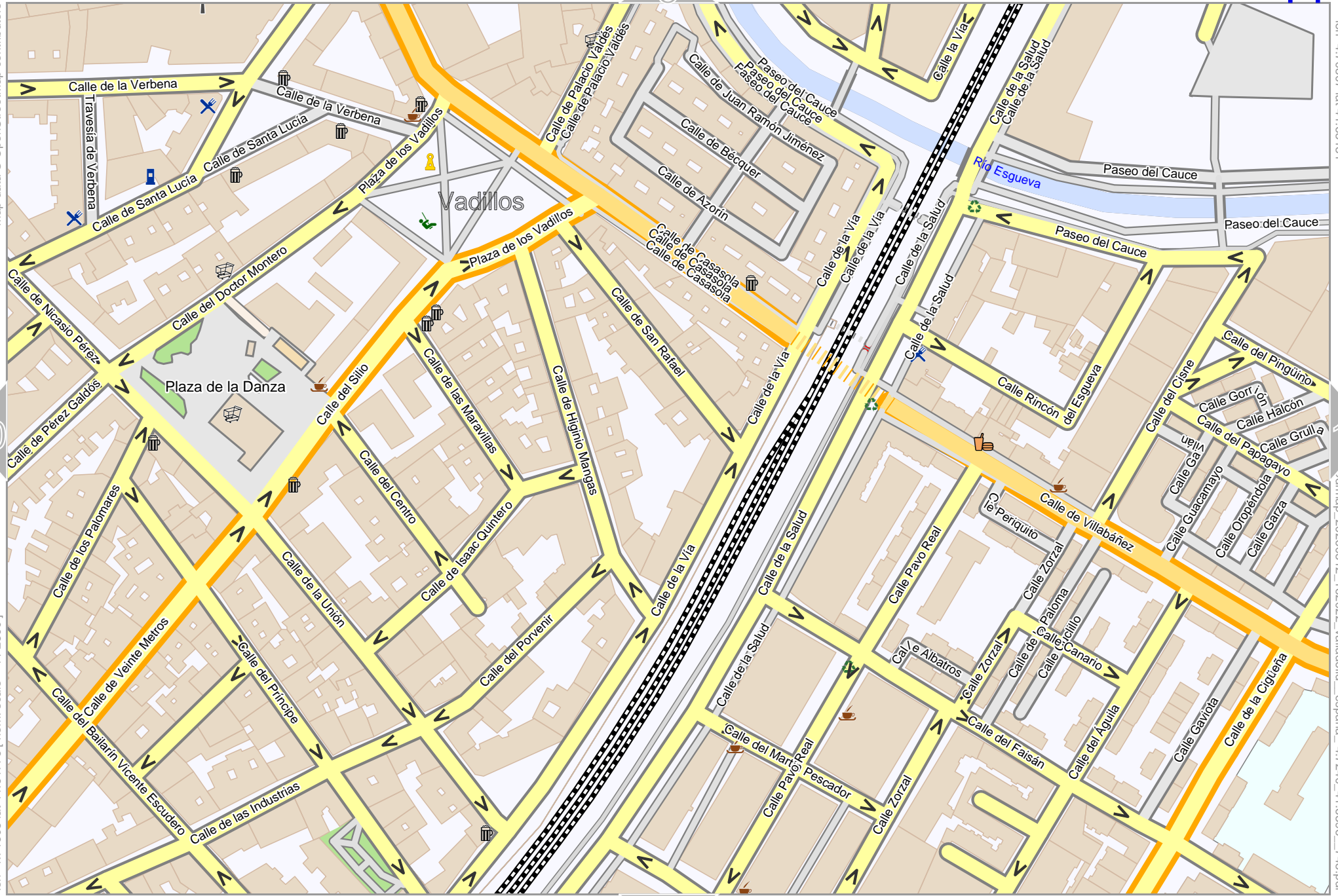


Map data © OpenStreetMap contributors

lon -4.71608 lat 41.64776 [ nom. scale = 1 / 2500 ]

lon -4.70807 lat 41.65181

pdfmap\_20260512\_162022\_valladolid\_españa\_-4.7240\_41.6396\_745.pdf



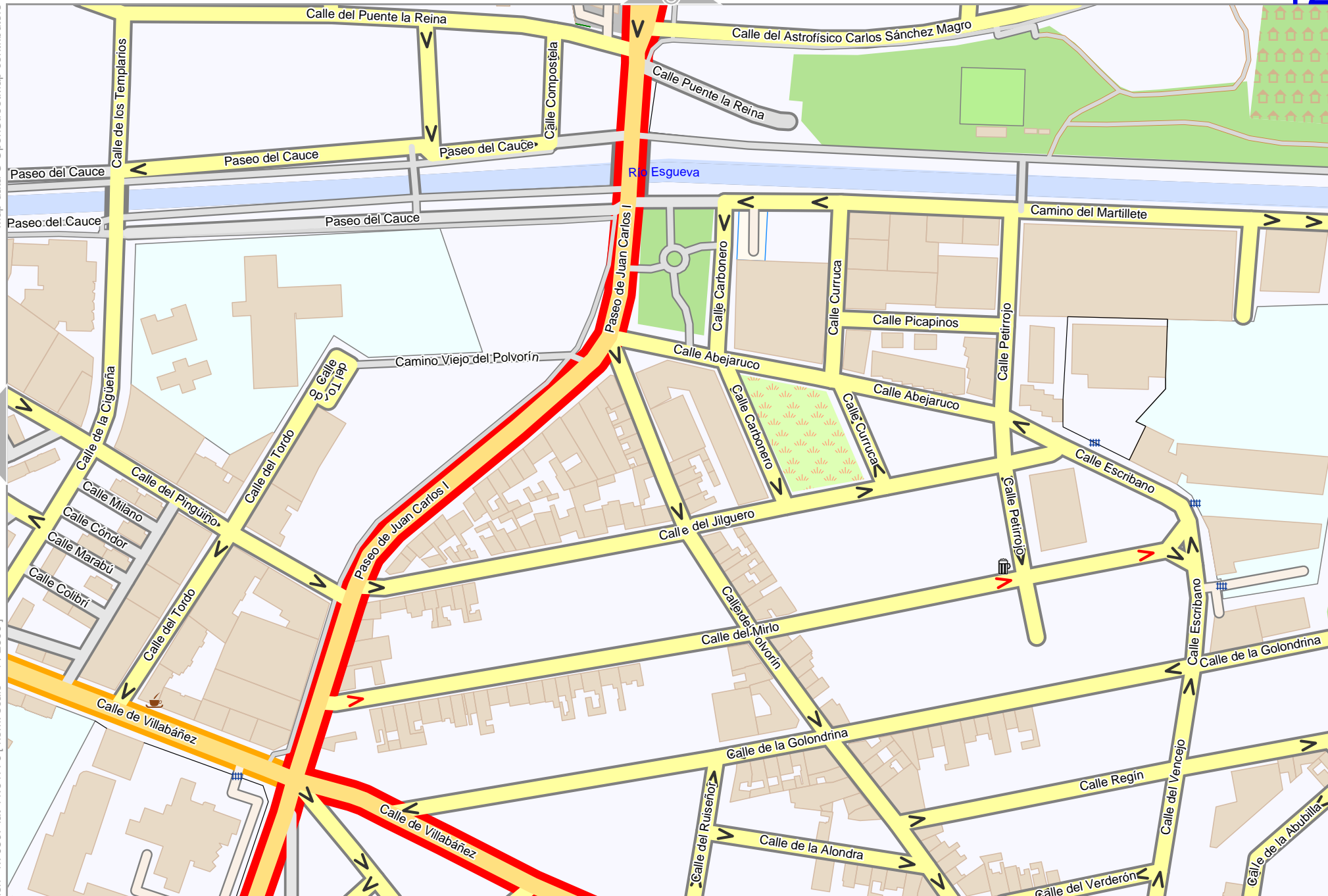
0 100 m 200 m

Map data © OpenStreetMap contributors

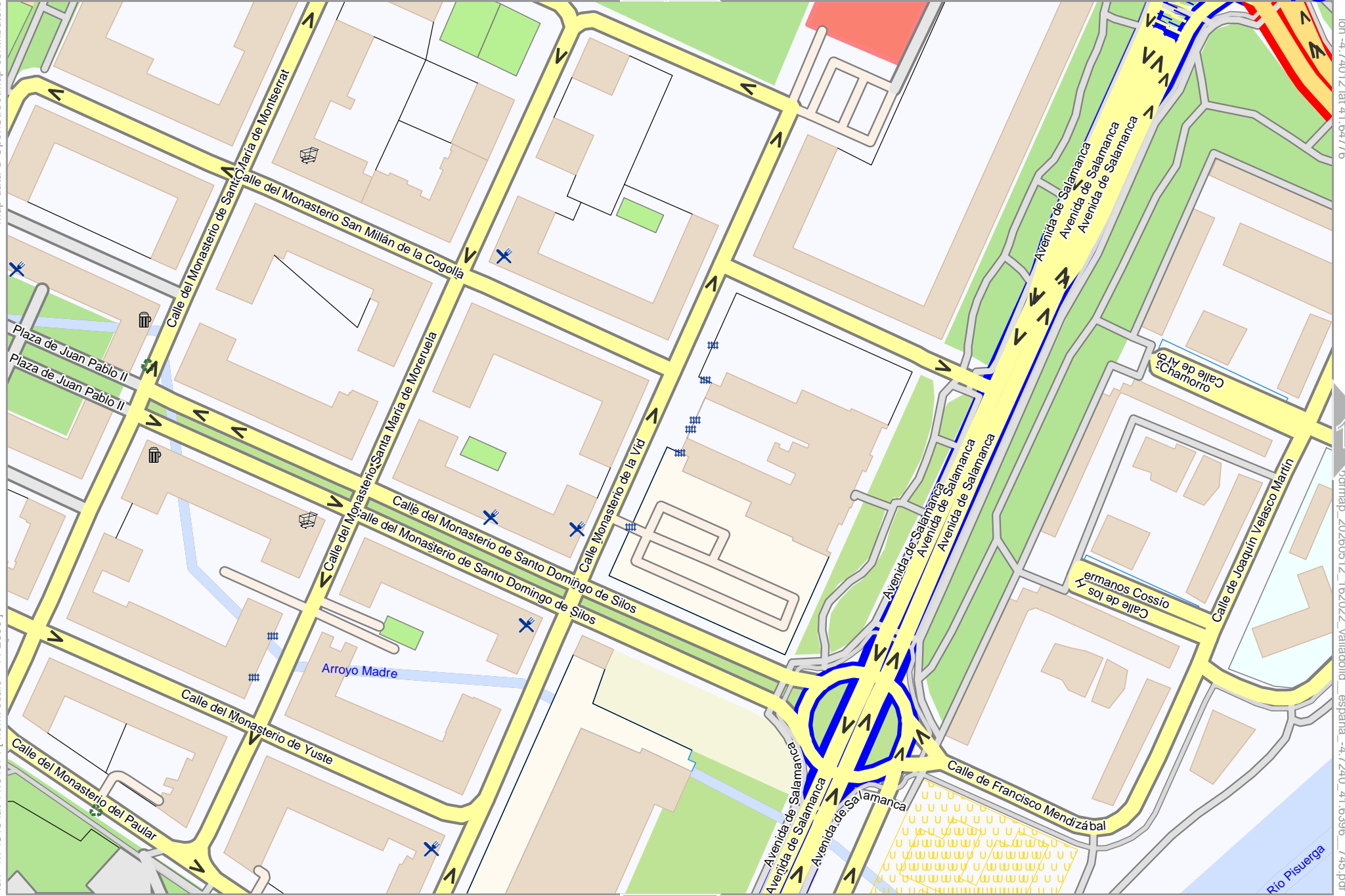
lon -4.70006 lat 41.65181

pdfmap\_20260512\_162022\_valladolid\_españa\_-4.7240\_41.6396\_745.pdf

lon -4.70807 lat 41.64776 [ nom. scale = 1 / 2500 ]

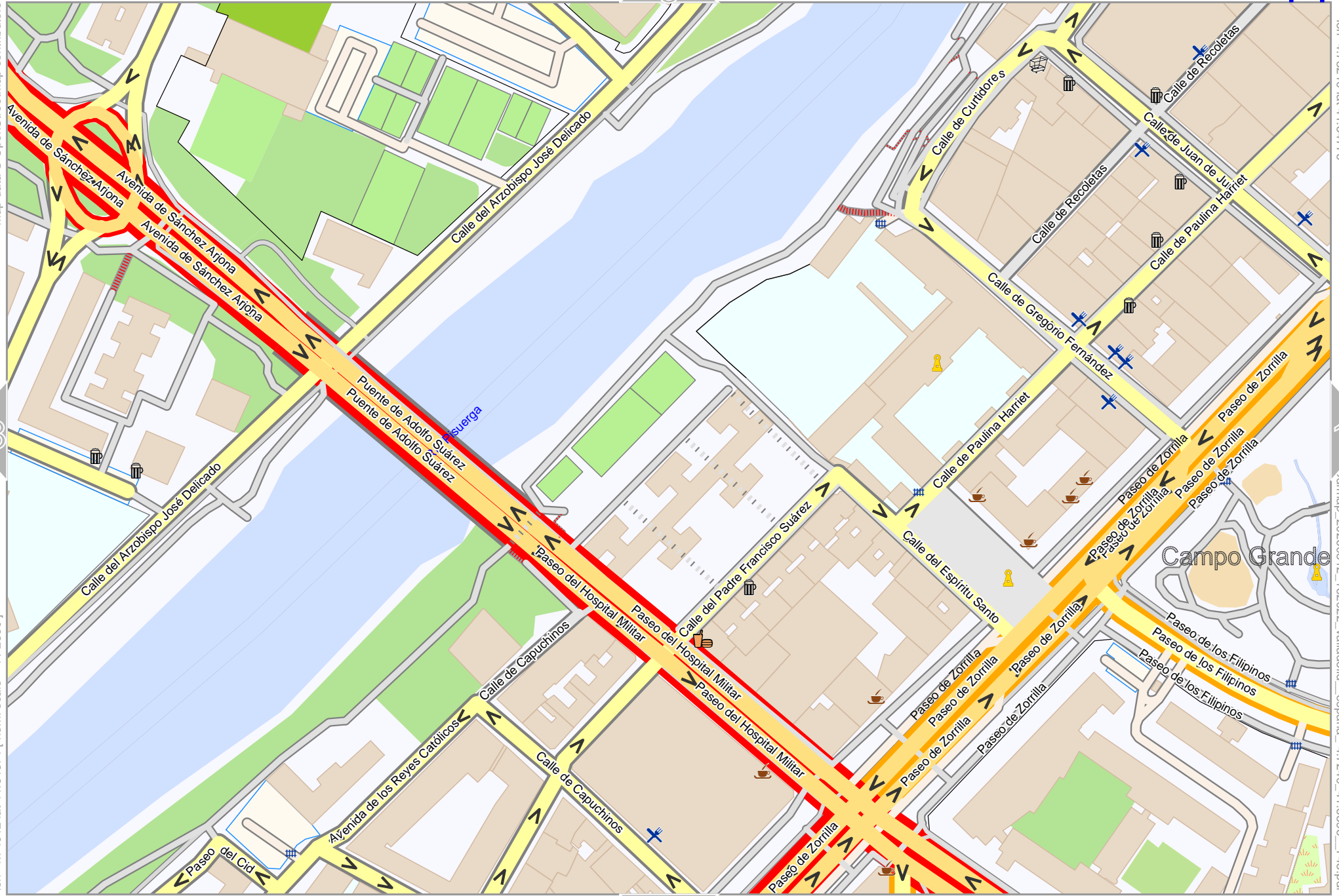


0 100 m 200 m



Map data © OpenStreetMap contributors

lon -4.74012 lat 41.64371 [ nom. scale = 1 / 2500 ]



0 100 m 200 m

lon -4.73210 lat 41.641776

pdfmap\_20260512\_162022\_valladolid\_españa\_-4.7240\_41.6396\_745.pdf

13

8

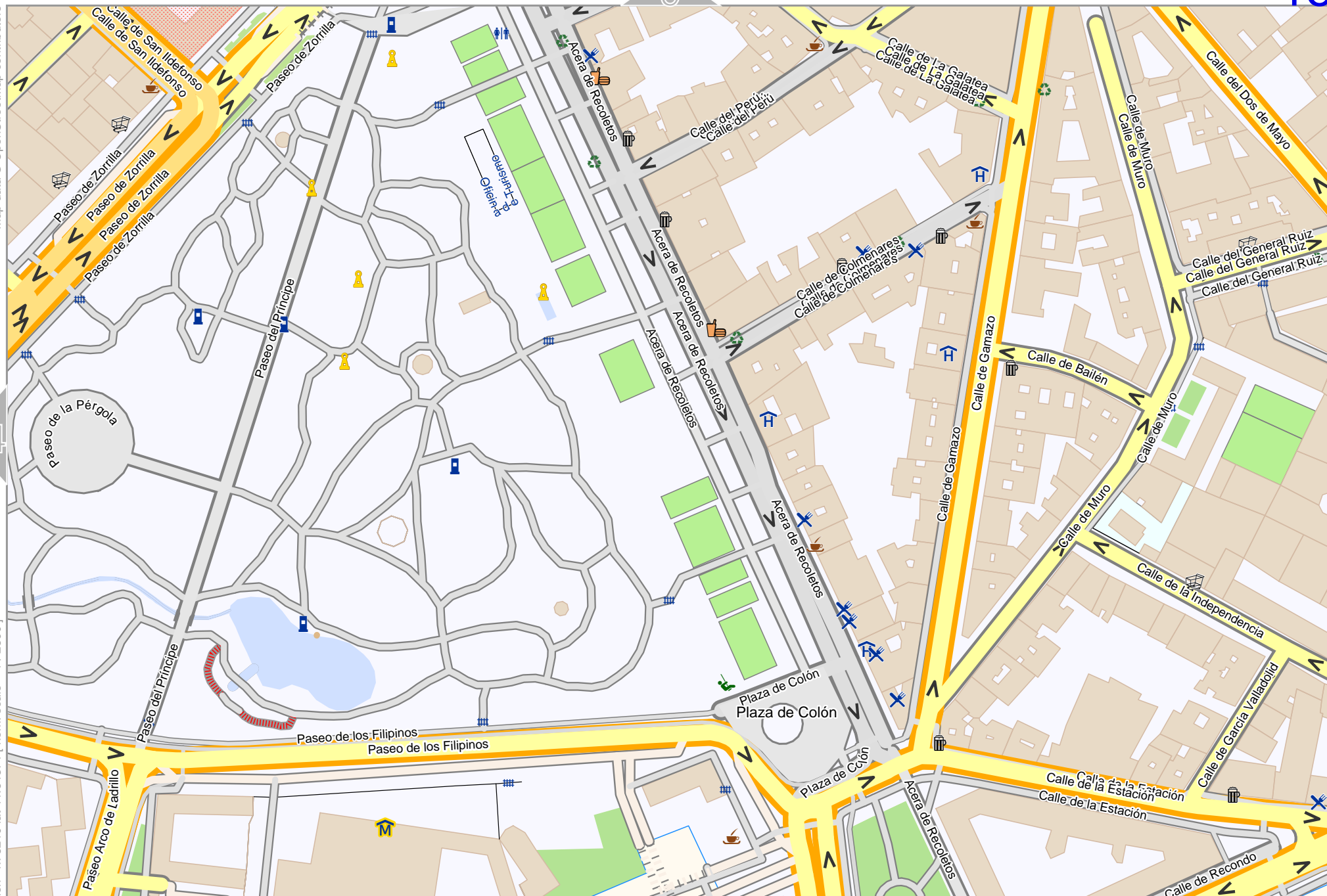
15

20

valladolid, españa

Map data © OpenStreetMap contributors

lon -4.73210 lat 41.64371 [ nom. scale = 1 / 2500 ]



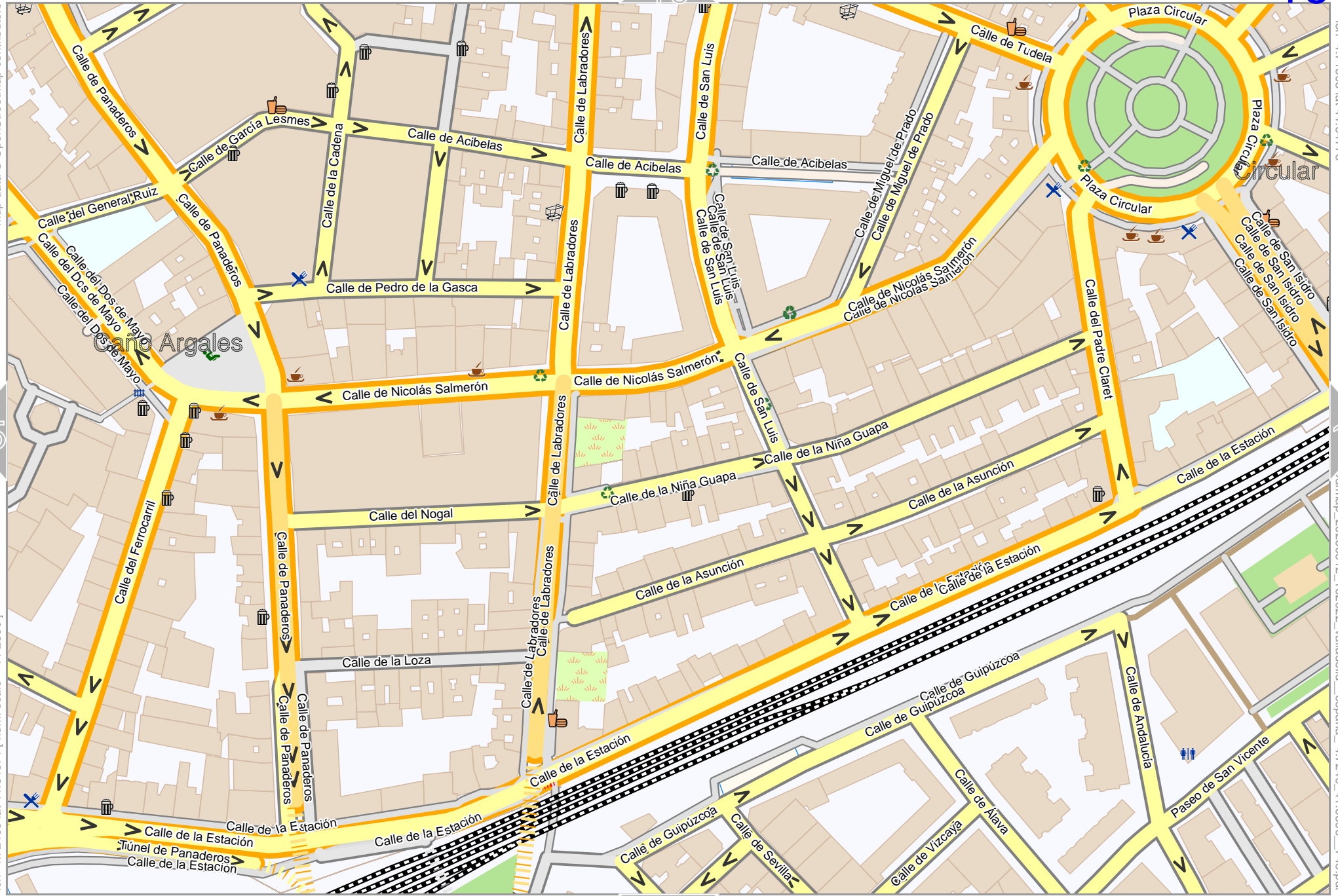
lon -4.72409 lat 41.64776

pdfmap\_20260512\_162022\_valladolid\_espagna\_-4.7240\_41.6396\_745.pdf

0 100 m 200 m

Map data © OpenStreetMap contributors

lon -4.72409 lat 41.64371 [ nom. scale = 1 / 2500 ]



0 100 m 200 m

lon -4.71608 lat 41.64776

pdfmap\_20260512\_162022\_valladolid\_españa\_-4.7240\_41.6396\_745.pdf

10

15

22



valladolid, españa



Map data © OpenStreetMap contributors

lon -4.70807 lat 41.64371 [ nom. scale = 1 / 2500 ]

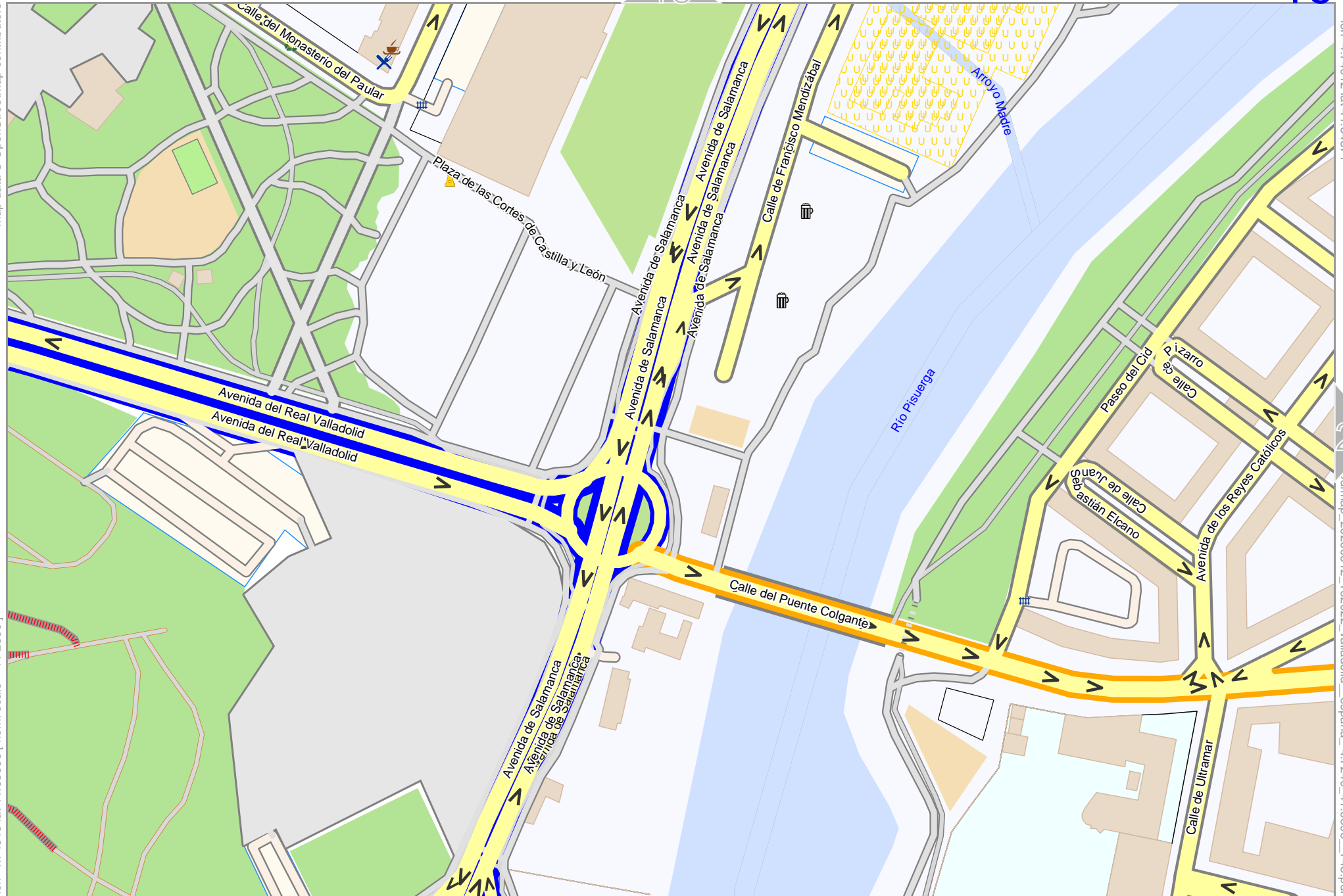
lon -4.70006 lat 41.64776

pdfmap\_20260512\_162022\_valladolid\_españa\_-4.7240\_41.6396\_745.pdf

0 100 m 200 m

Map data © OpenStreetMap contributors

lon -4.74813 lat 41.63966 [ nom. scale = 1 / 2500 ]



0 100 m 200 m

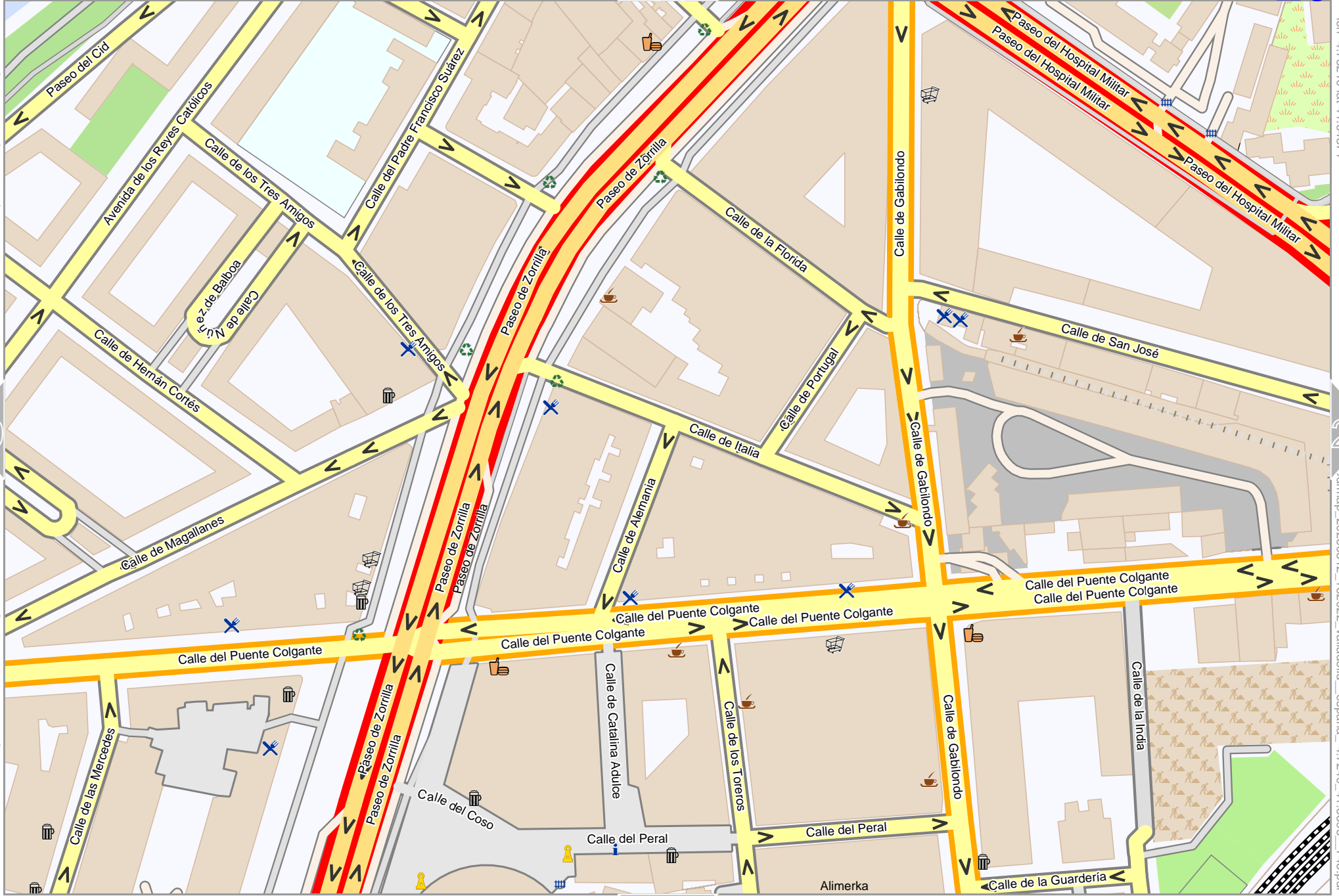
lon -4.74012 lat 41.64371 pdfmap\_20260512\_162022\_valladolid\_espaa -4.7240\_41.6396\_745.pdf

Map data © OpenStreetMap contributors

lon -4.74012 lat 41.63966 [ nom. scale = 1 / 2500 ]

lon -4.73210 lat 41.64371

odfmap\_20260512\_162022\_valladolid\_españa\_-4.7240\_41.6396\_745.pdf



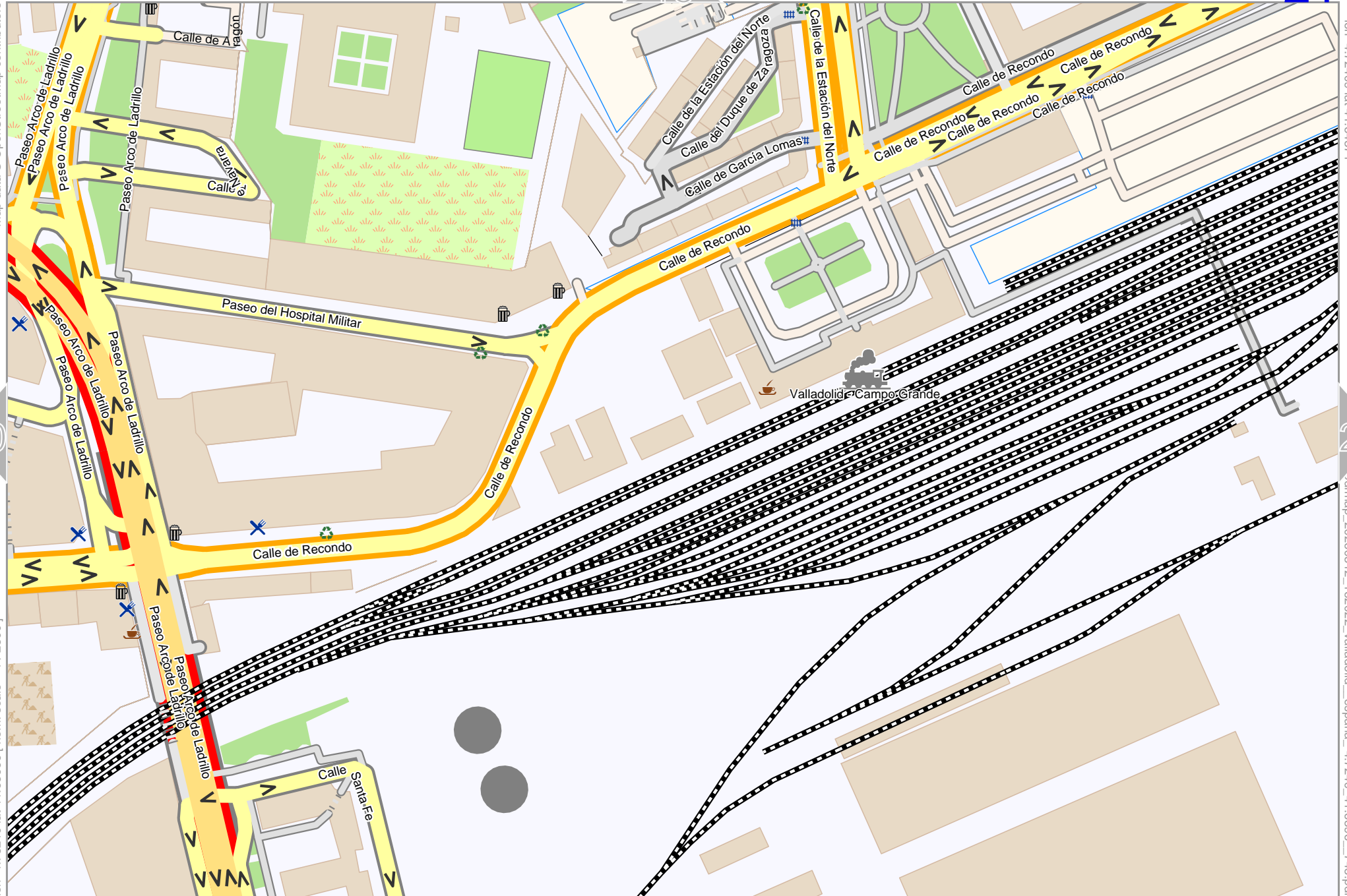
0 100 m 200 m

Map data © OpenStreetMap contributors

lon -4.73210 lat 41.63966 [ nom. scale = 1 / 2500 ]

lon -4.72409 lat 41.64371

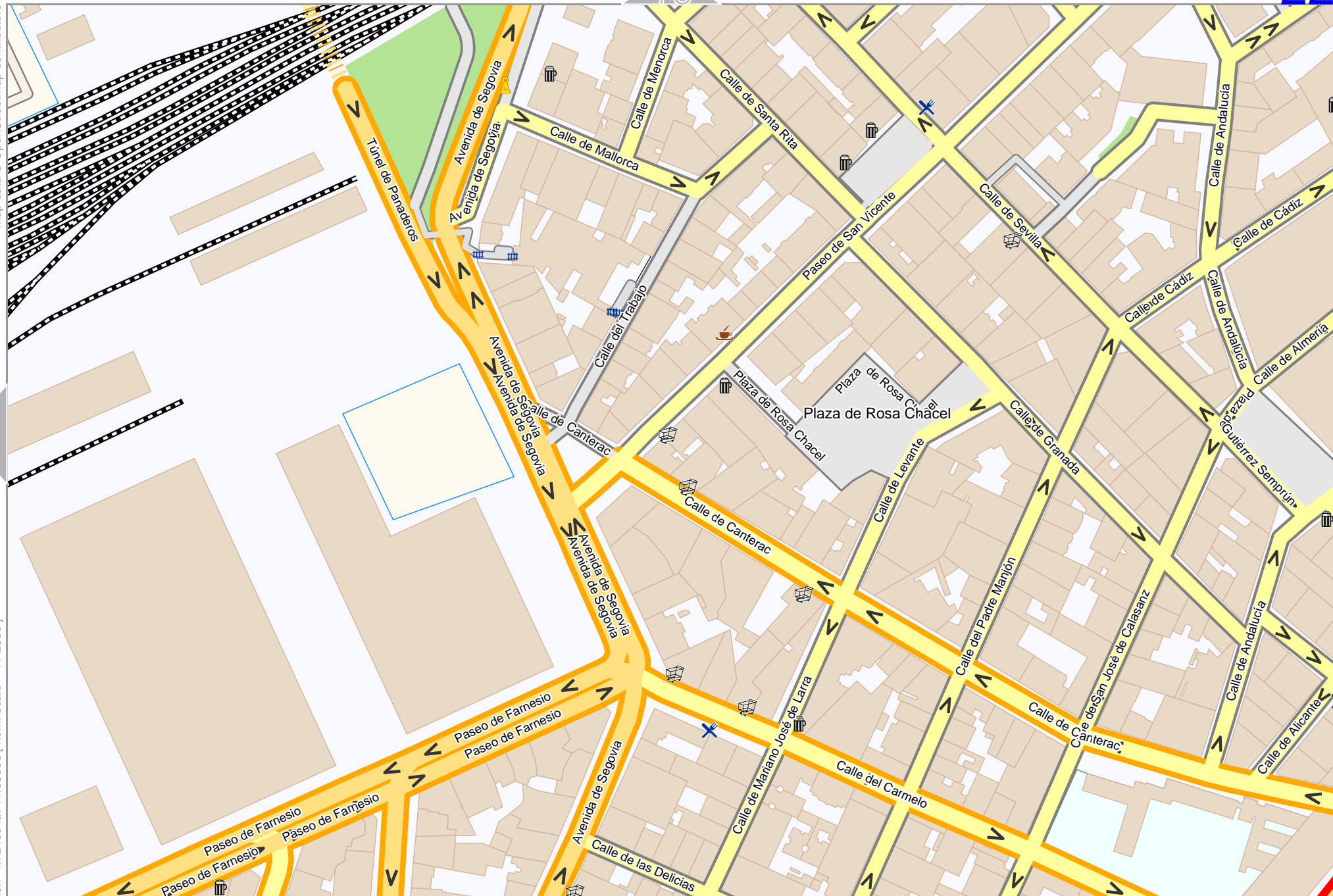
pdfmap\_20260512\_162022\_valladolid\_españa\_-4.7240\_41.6396\_745.pdf



0 100 m 200 m

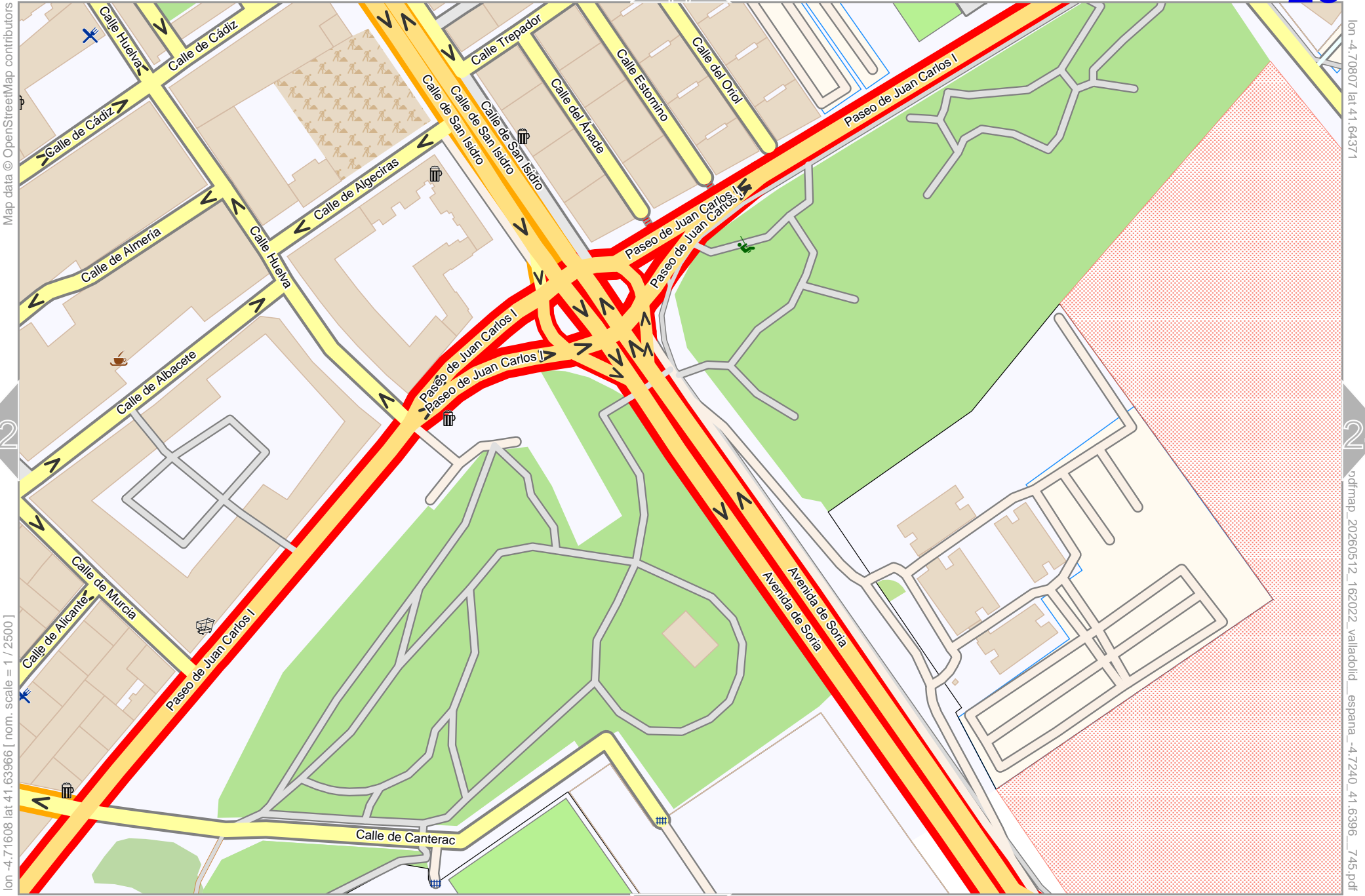
Map data © OpenStreetMap contributors

lon -4.72409 lat 41.63966 [ nom. scale = 1 / 2500 ]



lon -4.71608 lat 41.64371

pdfmap\_20260512\_162022\_valladolid\_españa\_-4.7240\_41.6396\_745.pdf



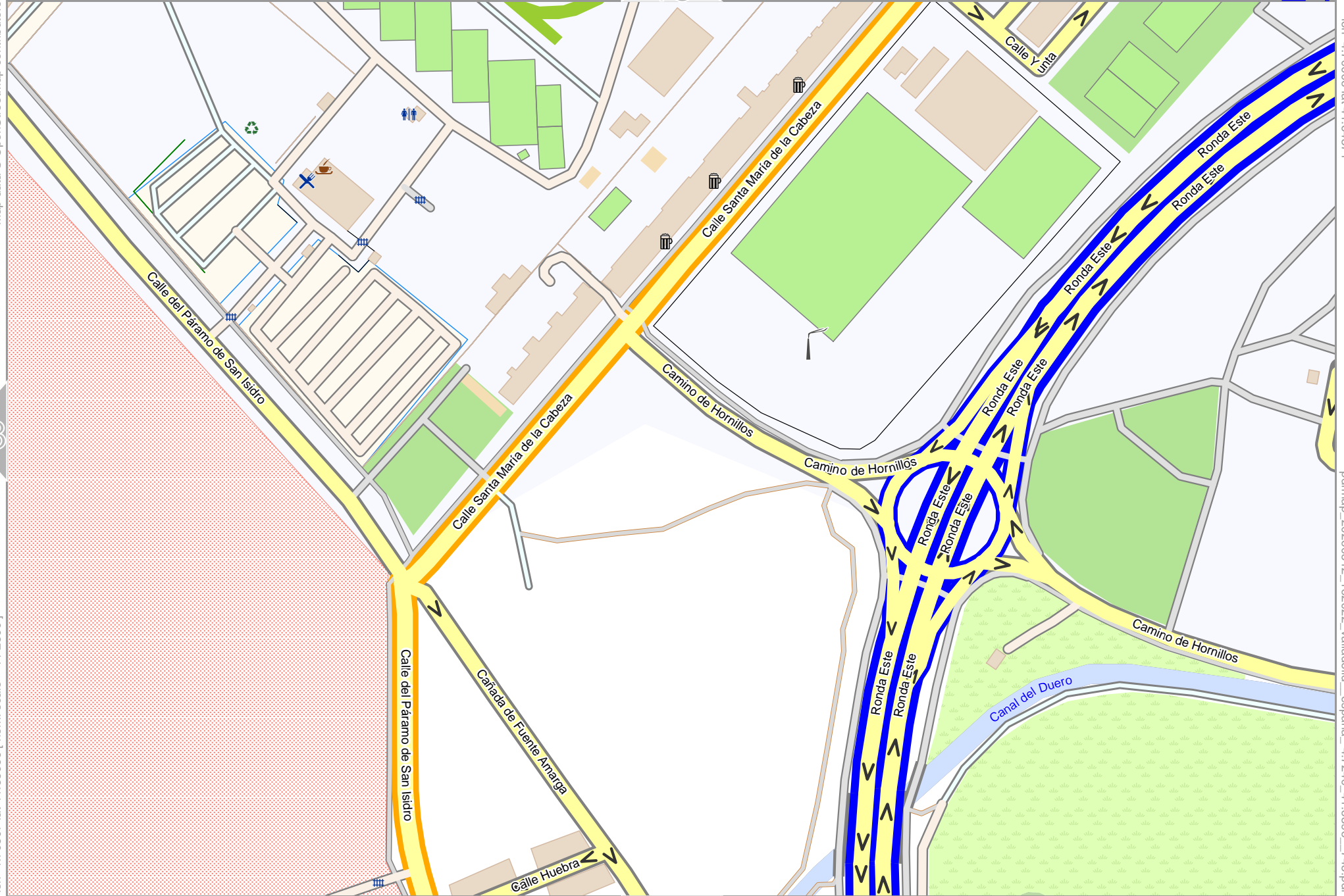
Map data © OpenStreetMap contributors

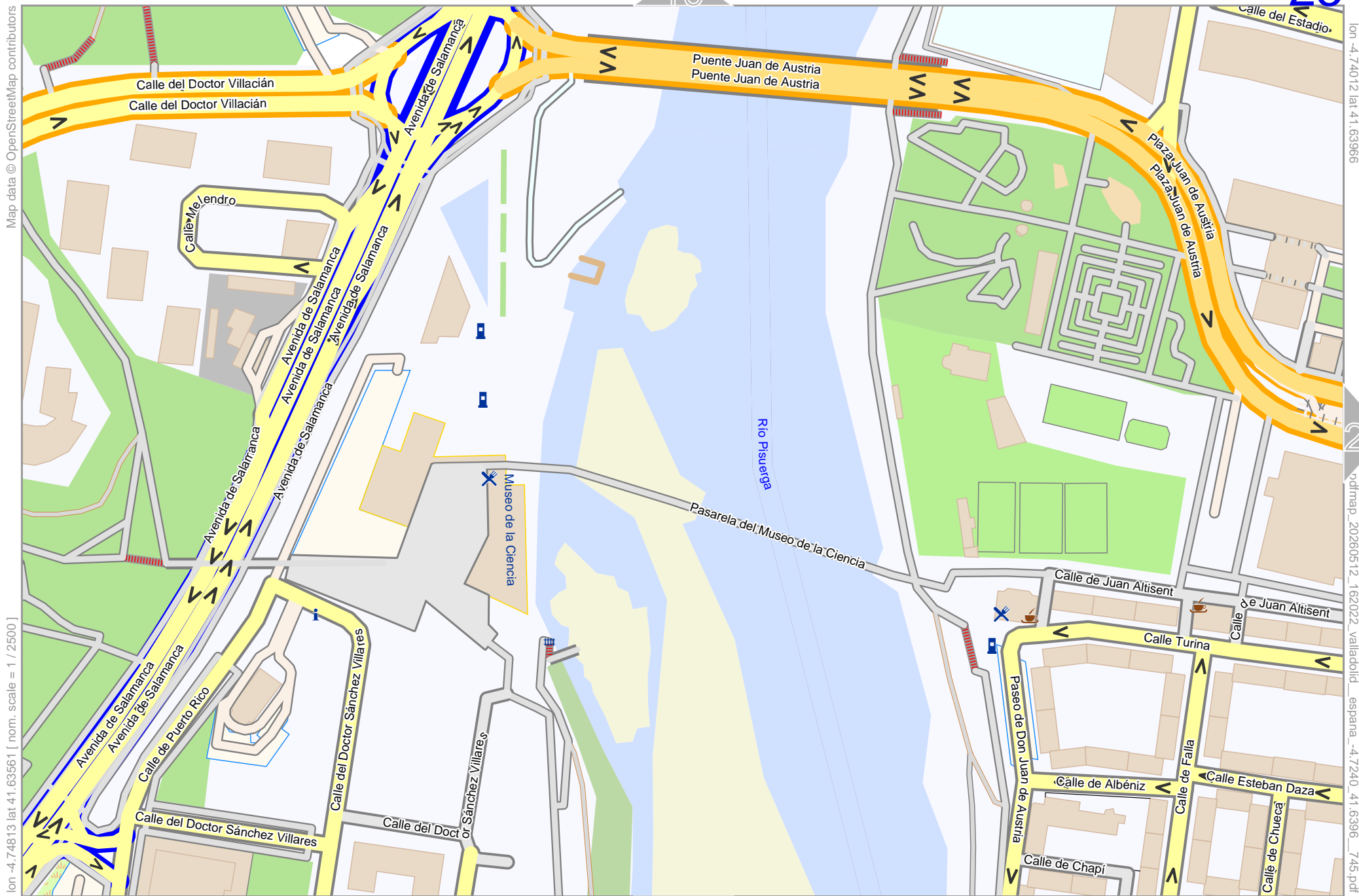
lon -4.70006 lat 41.64371

pdfmap\_20260512\_162022\_valladolid\_españa\_-4.7240\_41.6396\_745.pdf

23

lon -4.70807 lat 41.63966 [ nom. scale = 1 / 2500 ]





Map data © OpenStreetMap contributors

lon -4.74813 lat 41.63561 [ nom. scale = 1 / 2500 ]

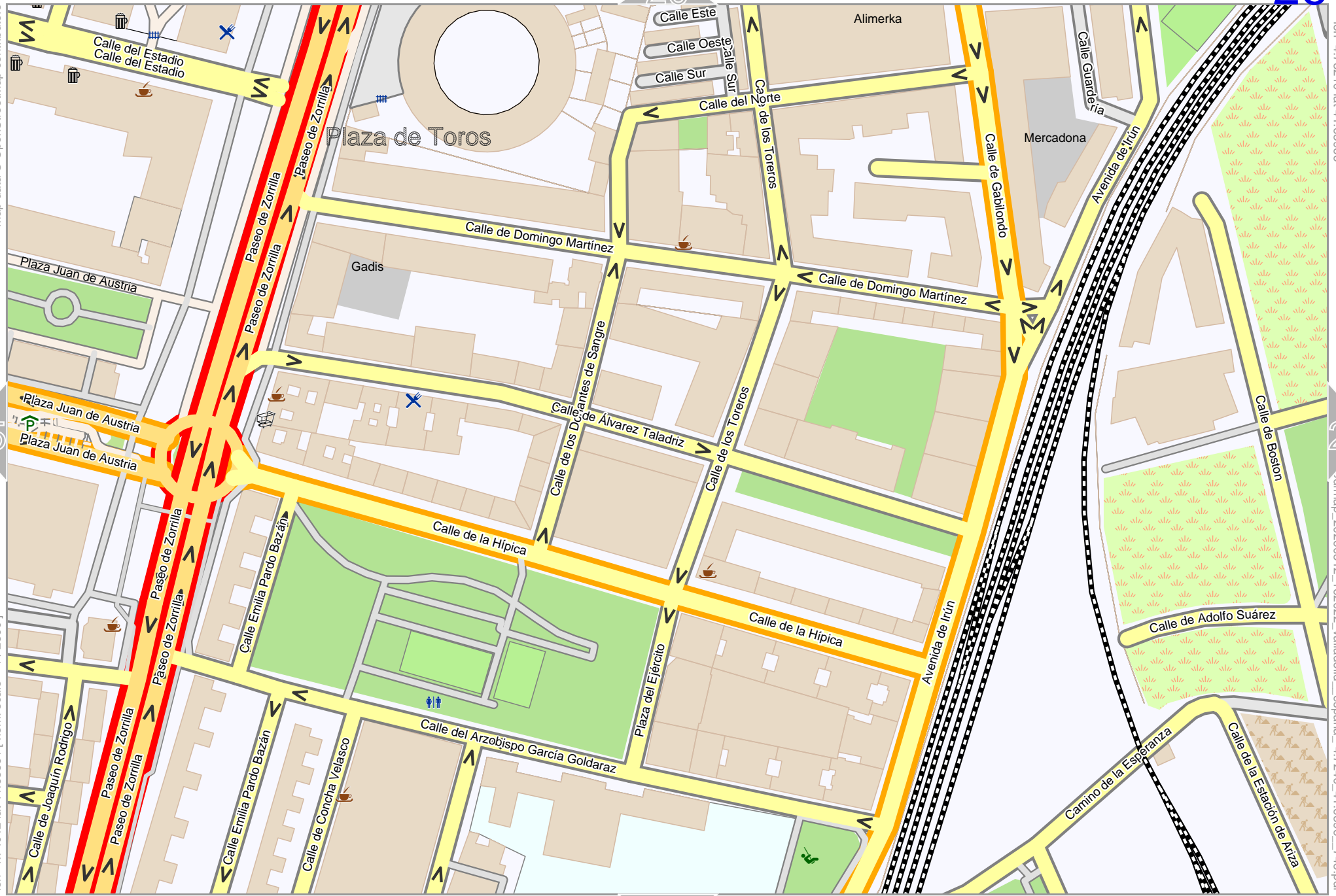
lon -4.74012 lat 41.63966

pdfmap\_20260512\_162022\_valladolid\_españa\_-4.7240\_41.6396\_745.pdf

0 100 m 200 m

Map data © OpenStreetMap contributors

lon -4.74012 lat 41.63561 [ nom. scale = 1 / 2500 ]

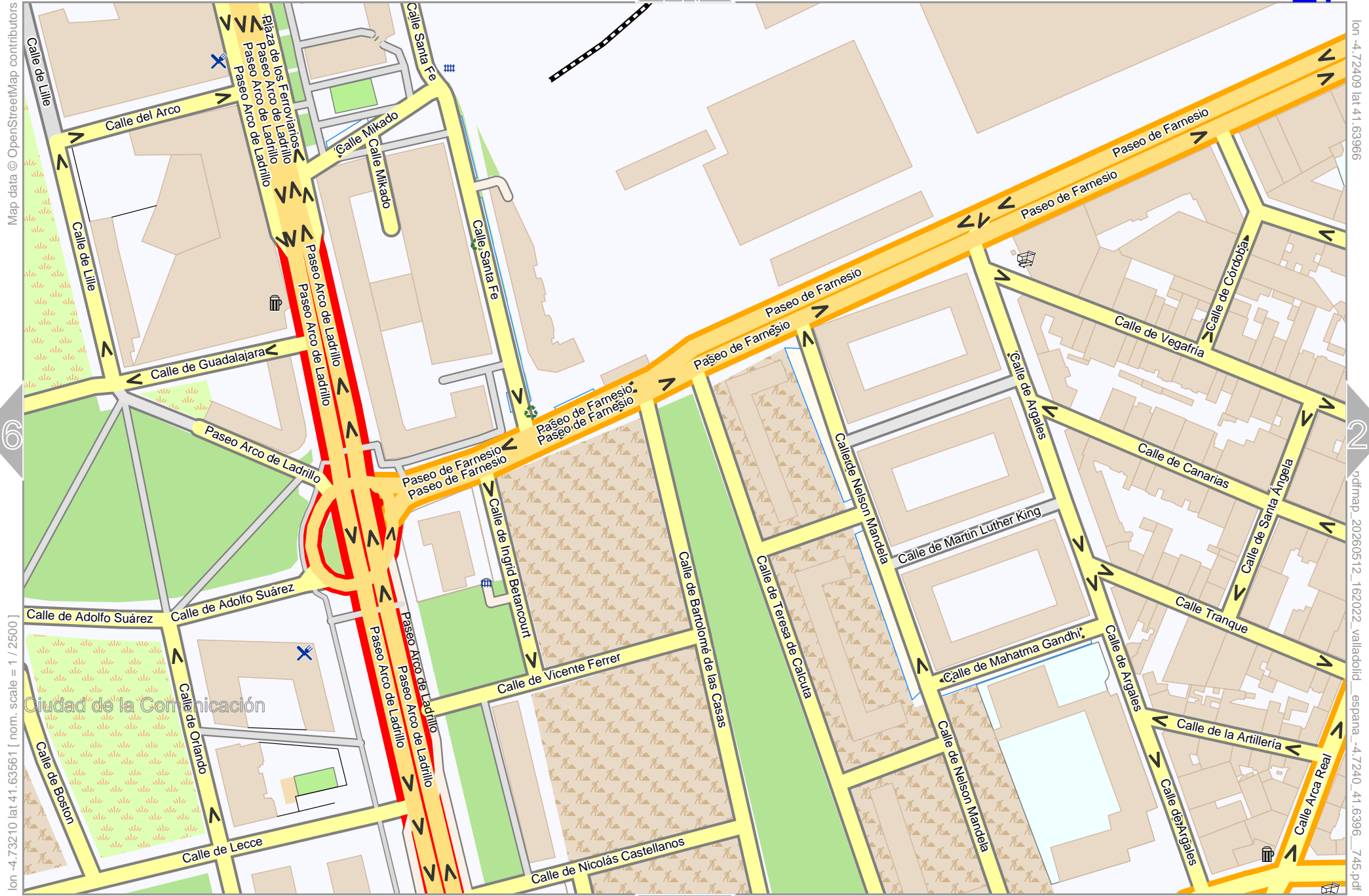


0 100 m 200 m

32

lon -4.73210 lat 41.63966

pdfmap\_20260512\_162022\_valladolid\_espaa -4.7240\_41.6396\_745.pdf



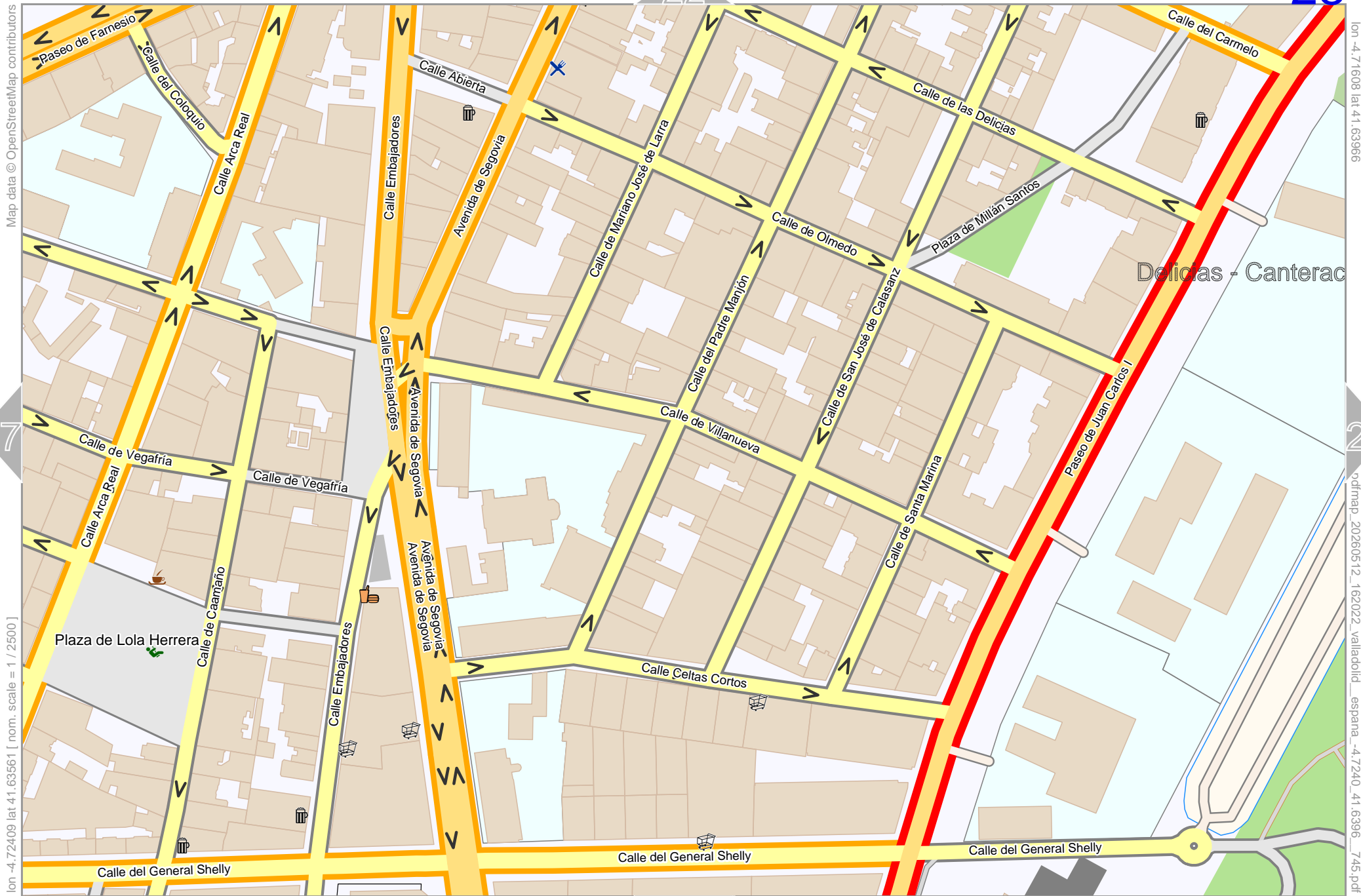
Map data © OpenStreetMap contributors

lon -4.73210 lat 41.63561 [ nom. scale = 1 / 2500 ]

lon -4.72409 lat 41.63966

pdfmap\_20260512\_162022\_valladolid\_espaa -4.7240\_41.6396\_745.pdf

Ciudad de la Comunicación



Map data © OpenStreetMap contributors

lon -4.72409 lat 41.63561 [ nom. scale = 1 / 2500 ]

lon -4.71608 lat 41.63966

pdfmap\_20260512\_162022\_valladolid\_espaa -4.7240\_41.6396\_745.pdf

0 100 m 200 m

Map data © OpenStreetMap contributors

lon -4.71608 lat 41.63561 [ nom. scale = 1 / 2500 ]

lon -4.70807 lat 41.63966

odtmap\_20260512\_162022\_valladolid\_españa\_-4.7240\_41.6396\_745.pdf

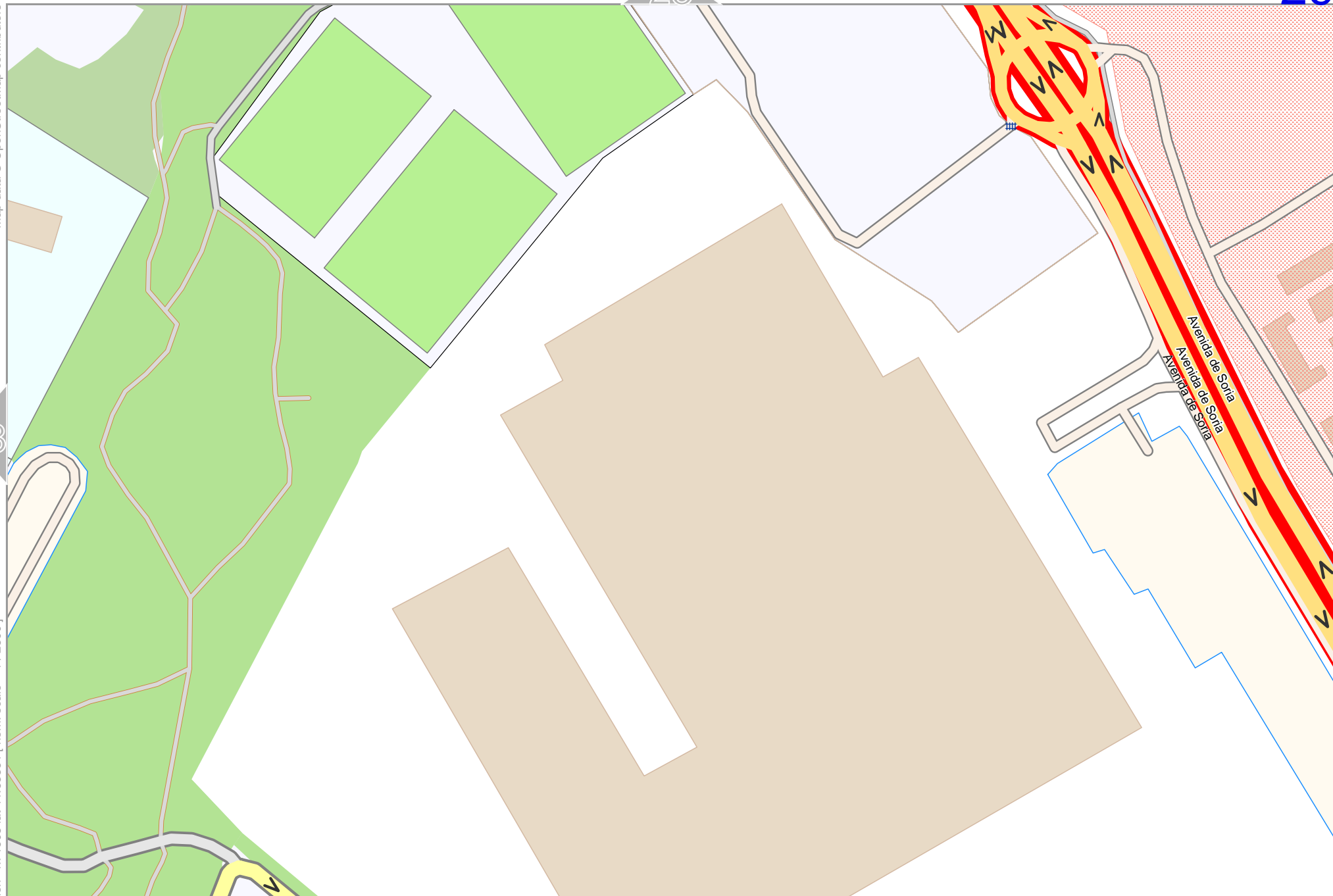
23

28

30

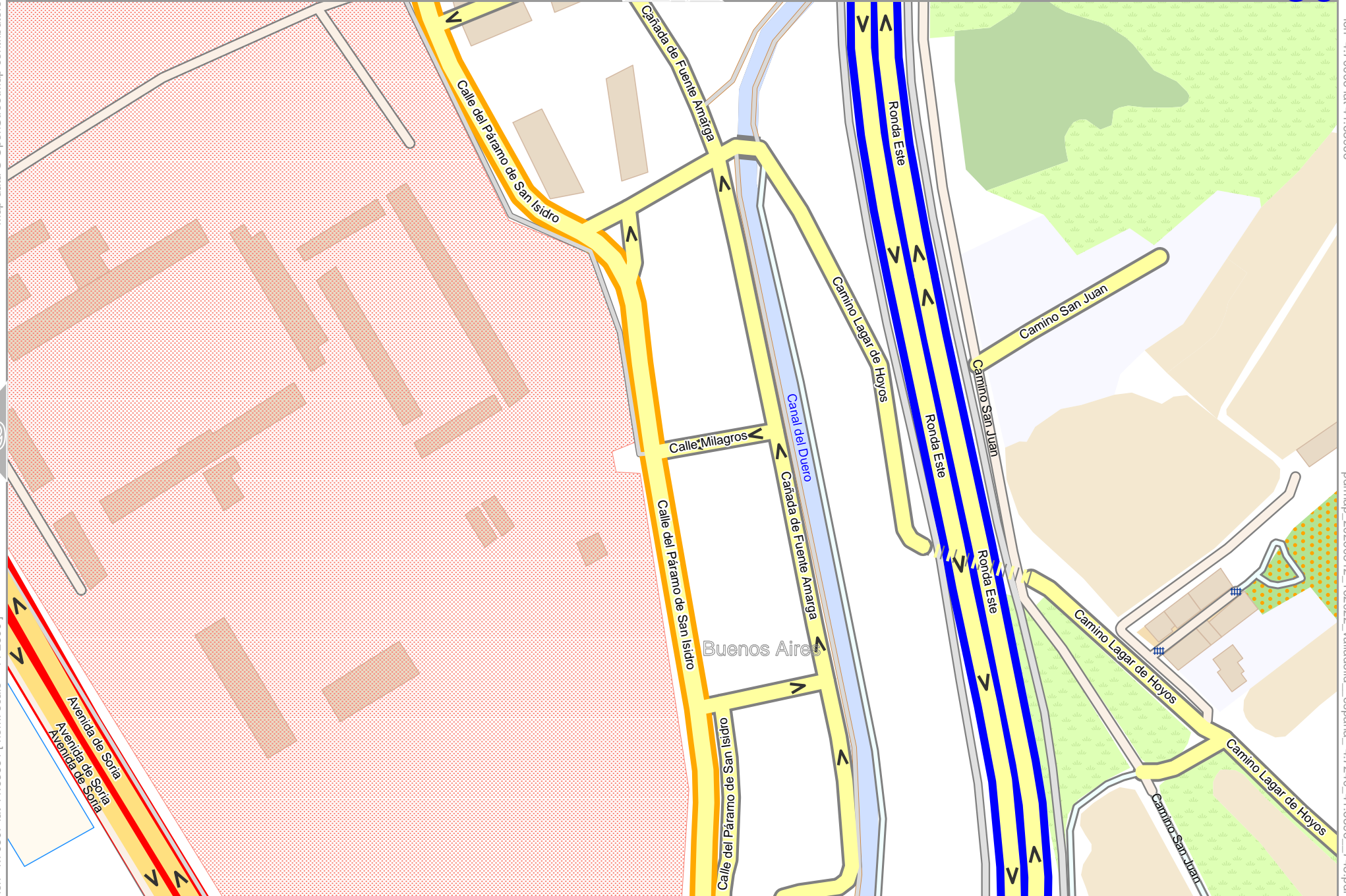
35

0 100 m 200 m



Map data © OpenStreetMap contributors

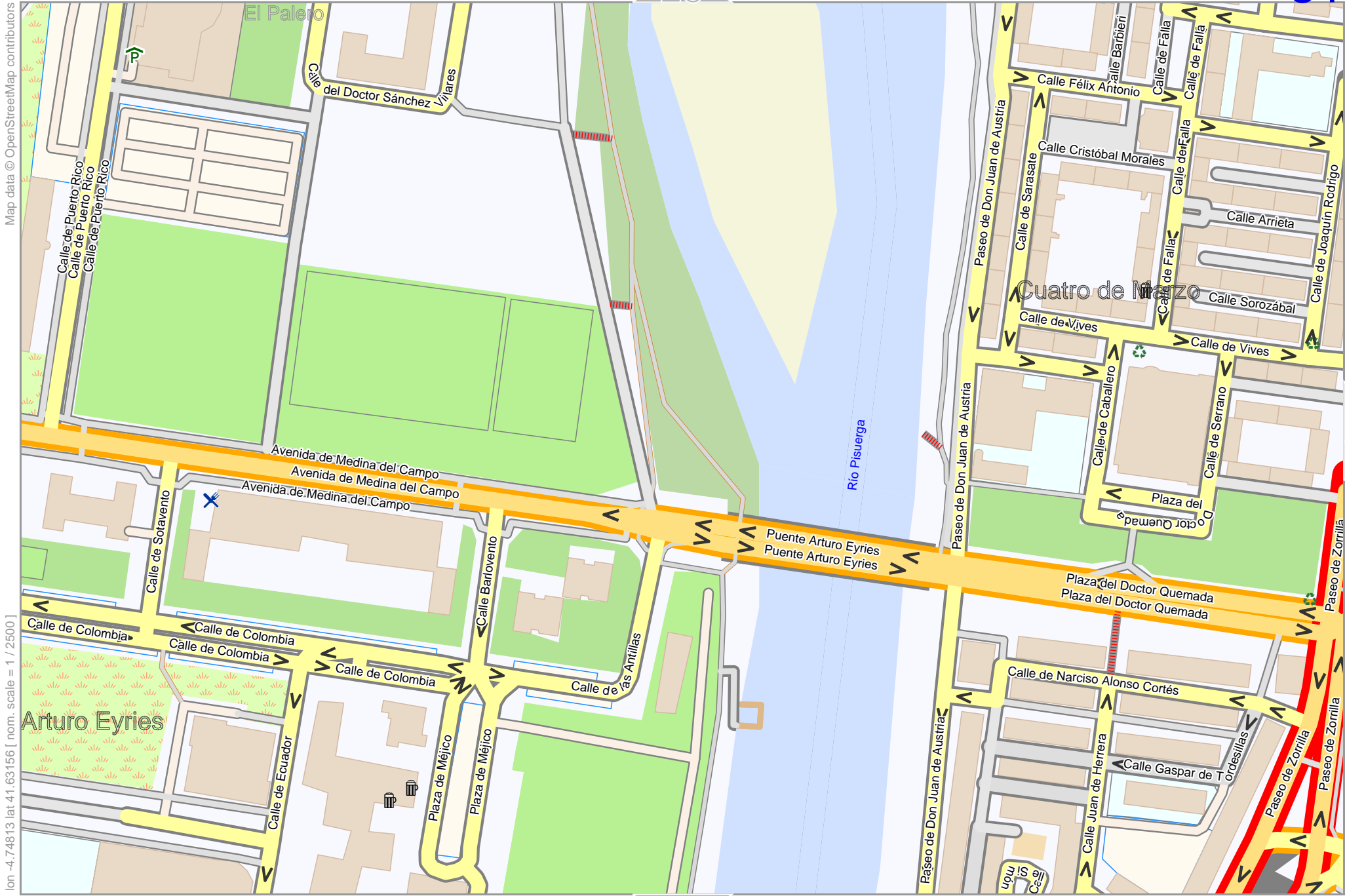
lon -4.70807 lat 41.63561 [ nom. scale = 1 / 2500 ]

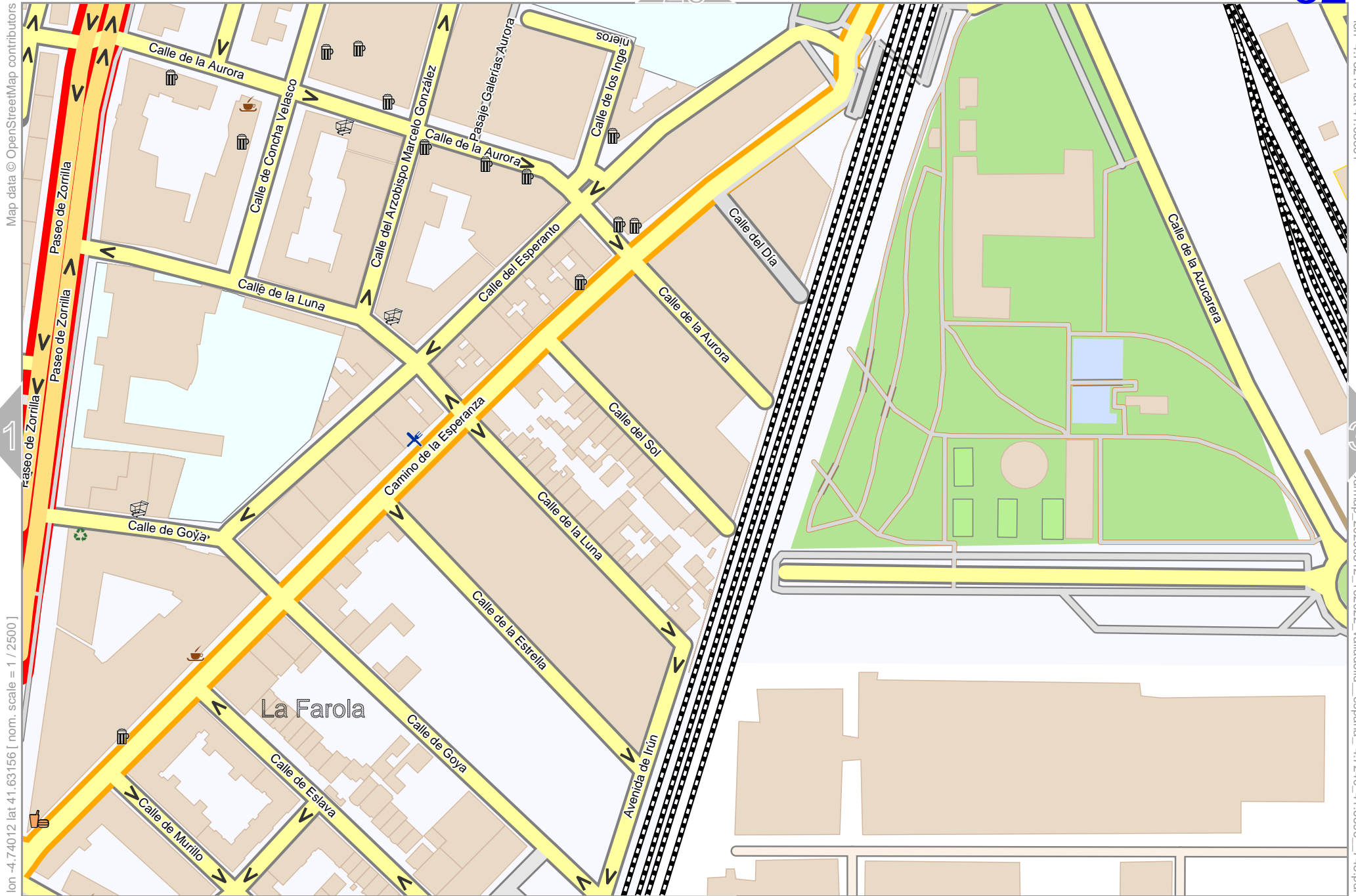


lon -4.70006 lat 41.63966

pdfmap\_20260512\_162022\_valladolid\_españa\_-4.7240\_41.6396\_745.pdf

0 100 m 200 m





Map data © OpenStreetMap contributors

lon -4.74012 lat 41.63156 [ nom. scale = 1 / 2500 ]

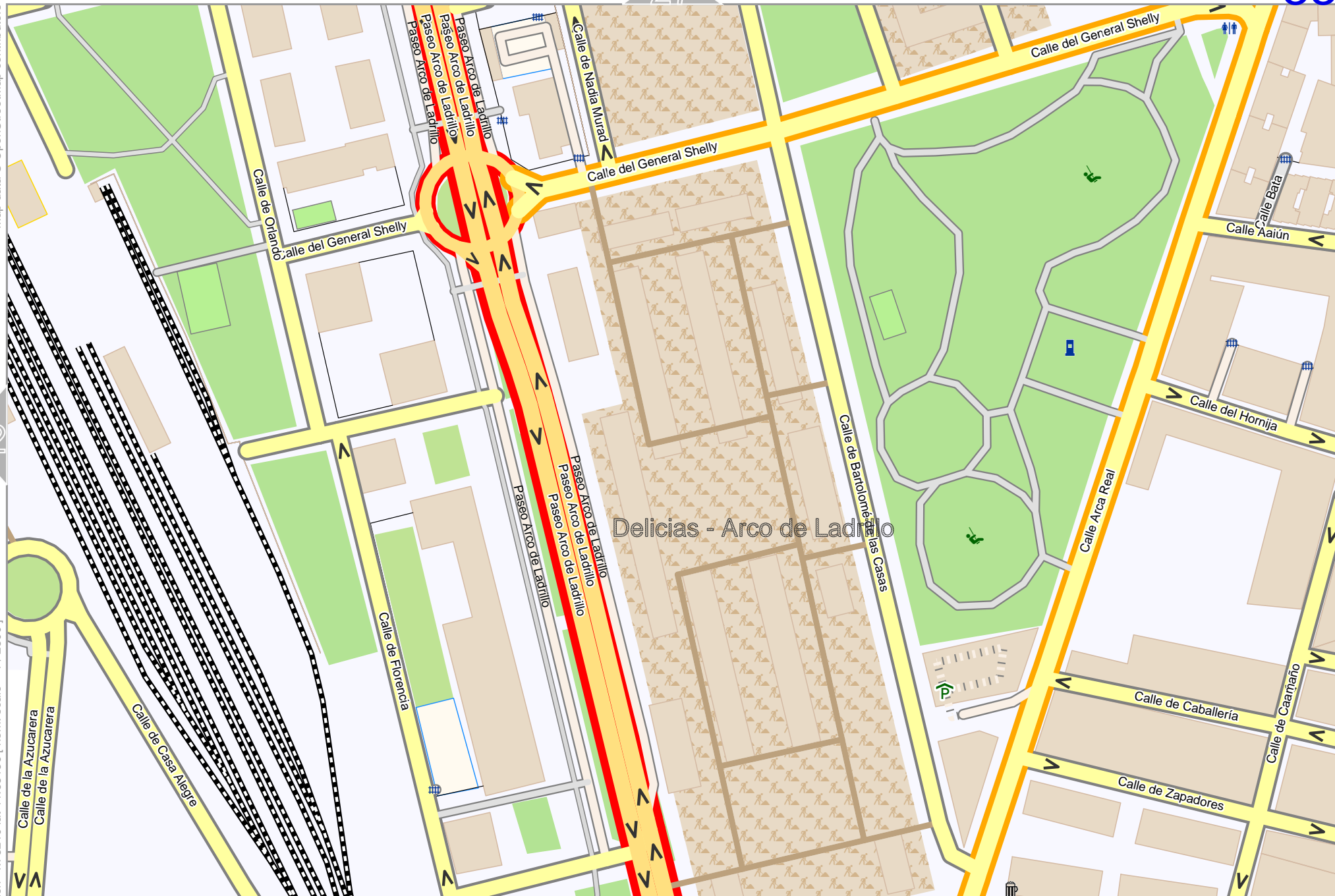
lon -4.73210 lat 41.63561

pdfmap\_20260512\_162022\_valladolid\_españa\_-4.7240\_41.6396\_745.pdf

0 100 m 200 m

Map data © OpenStreetMap contributors

lon -4.73210 lat 41.63156 [ nom. scale = 1 / 2500 ]



27

32

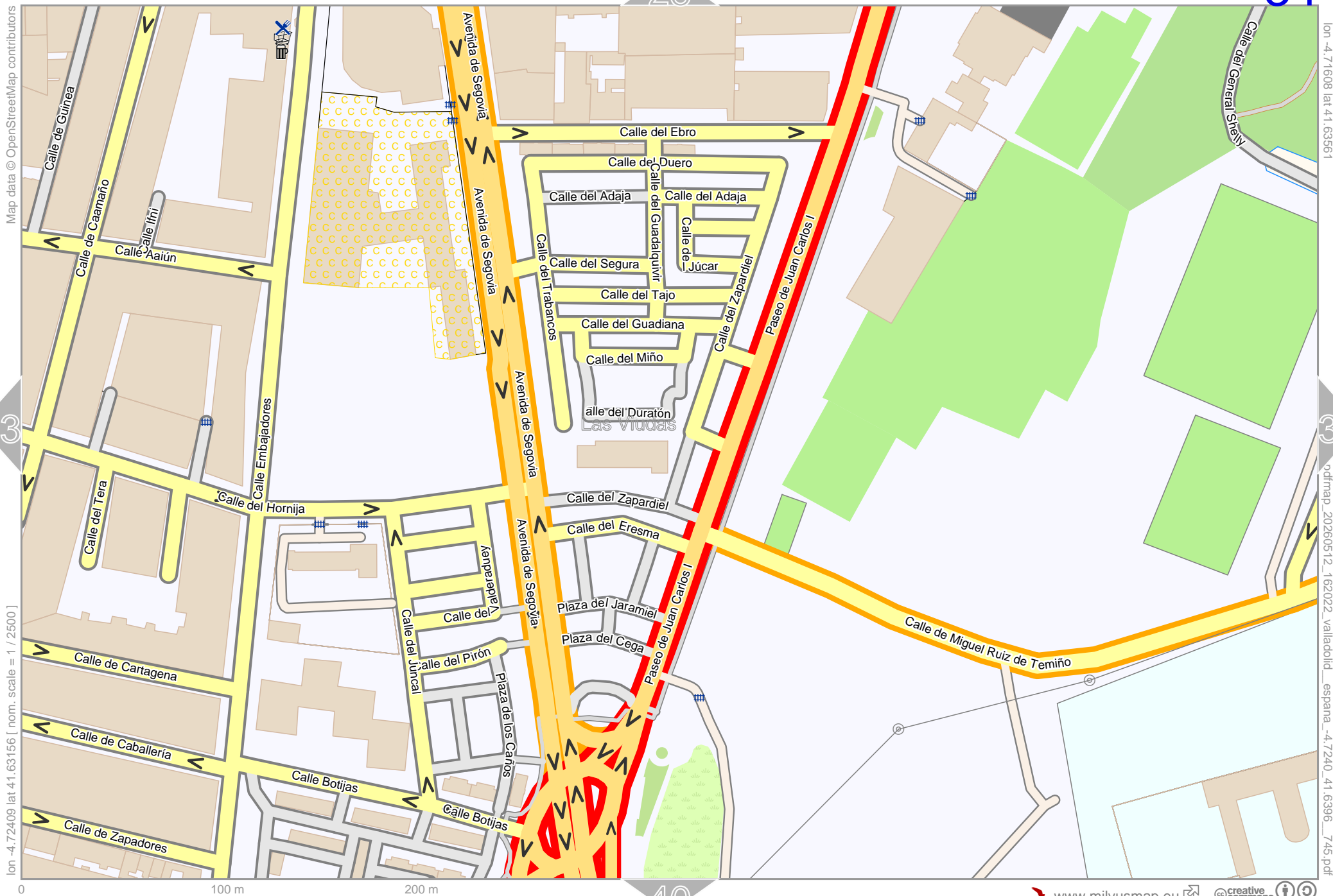
34

39

0 100 m 200 m

lon -4.72409 lat 41.63561

odfmap\_20260512\_162022\_valladolid\_españa\_-4.7240\_41.6396\_745.pdf



Map data © OpenStreetMap contributors

lon -4.72409 lat 41.63156 [ nom. scale = 1 / 2500 ]

lon -4.71608 lat 41.63561

odfmap\_20260512\_162022\_valladolid\_españa\_-4.7240\_41.6396\_745.pdf

28

33

35

40

Map data © OpenStreetMap contributors

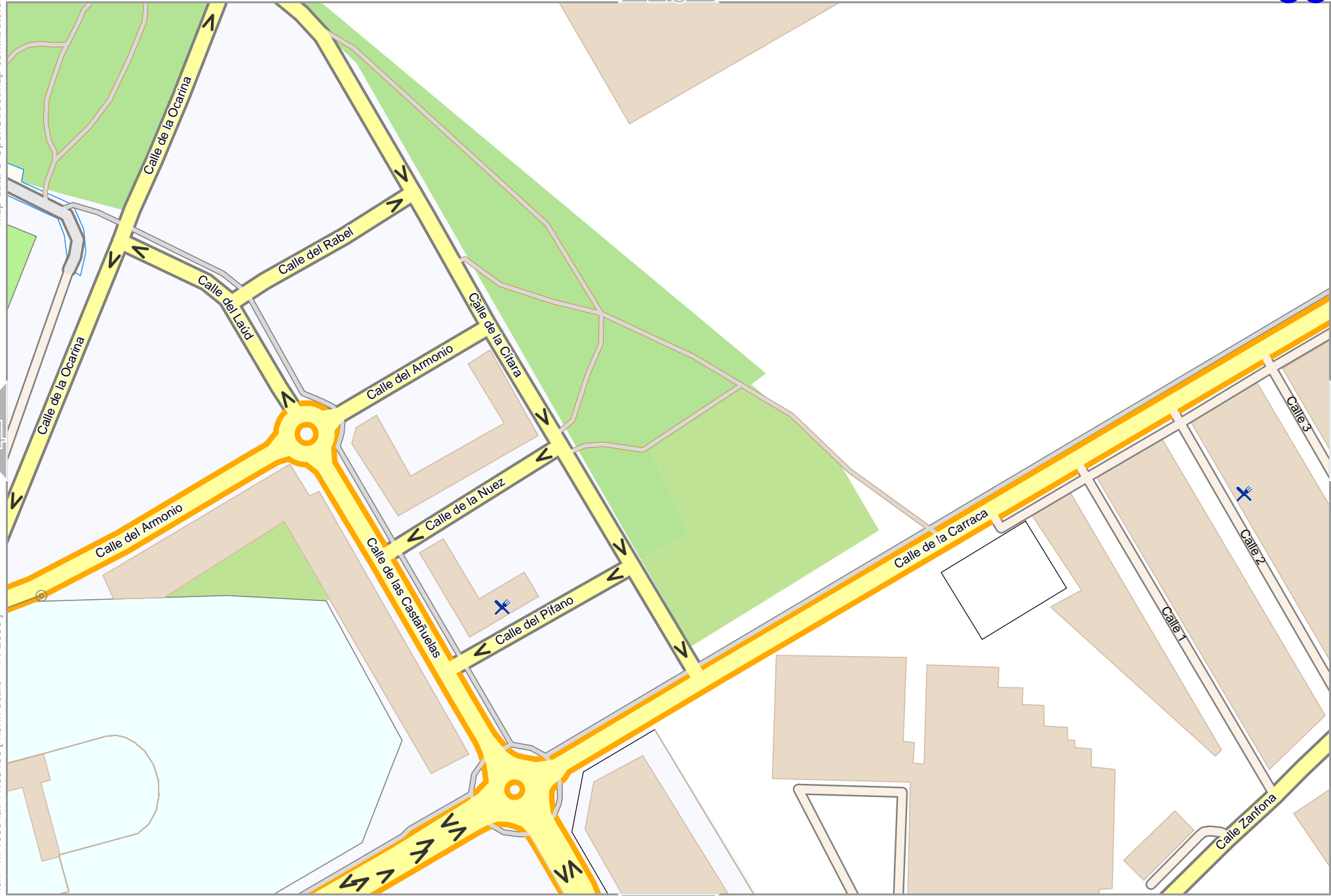
lon -4.70807 lat 41.63561

34

36

lon -4.71608 lat 41.63156 [ nom. scale = 1 / 2500 ]

odfmap\_20260512\_162022\_valladolid\_españa\_-4.7240\_41.6396\_745.pdf



0 100 m 200 m

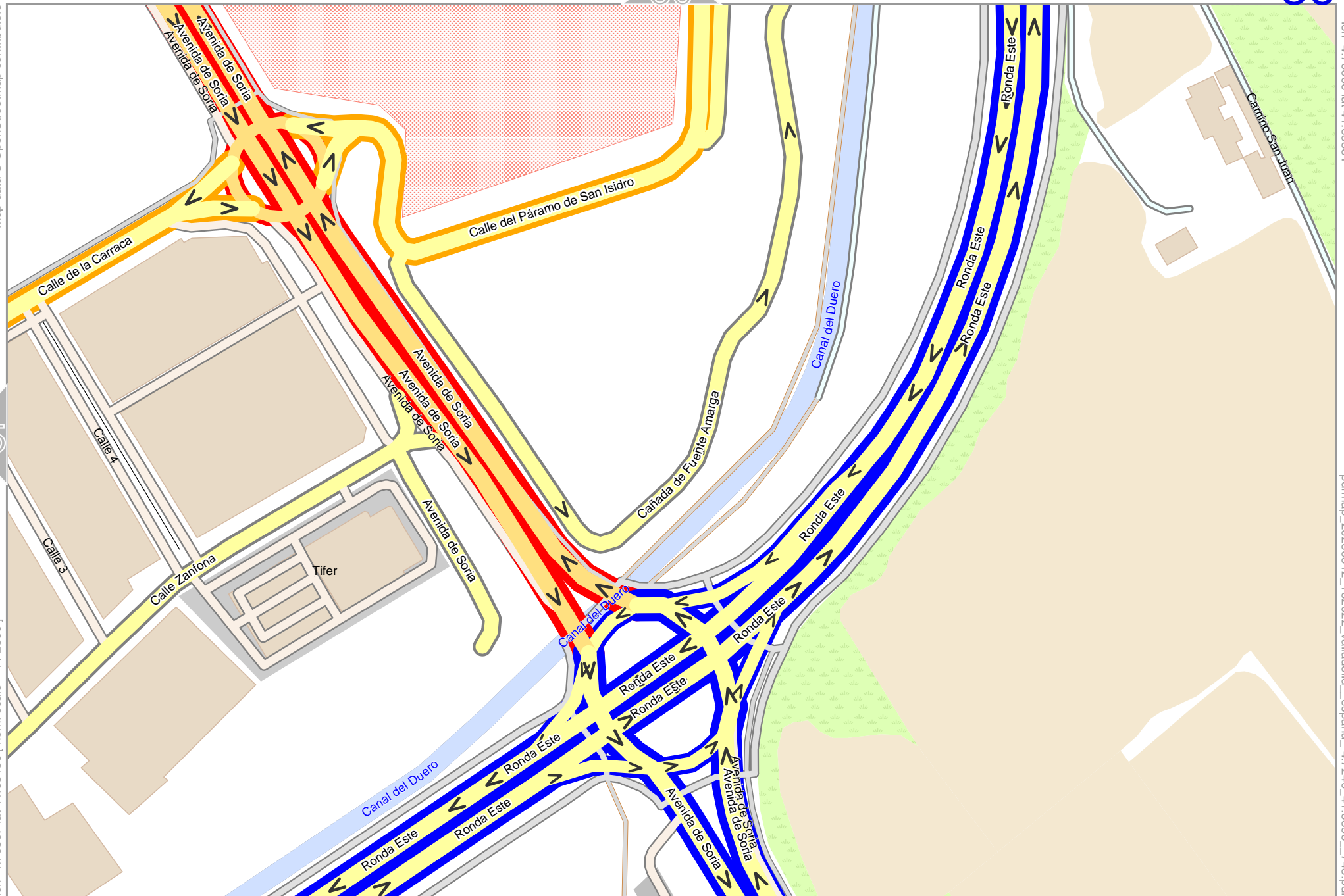
41

Map data © OpenStreetMap contributors

lon -4.70006 lat 41.63561

pdfmap\_20260512\_162022\_valladolid\_españa\_-4.7240\_41.6396\_745.pdf

lon -4.70807 lat 41.63156 [ nom. scale = 1 / 2500 ]

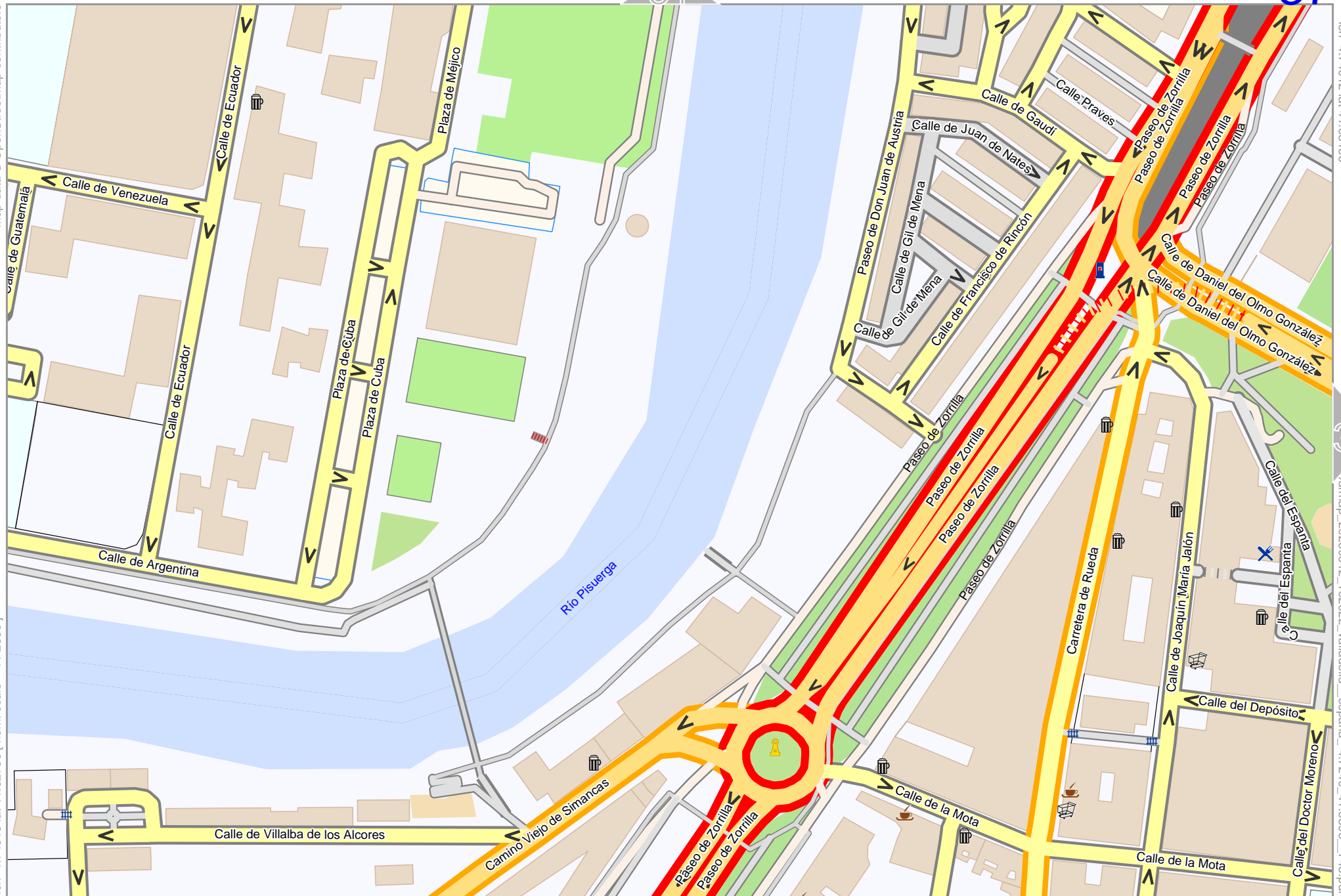


0 100 m 200 m

42

Map data © OpenStreetMap contributors

lon -4.74813 lat 41.62750 [ nom. scale = 1 / 2500 ]

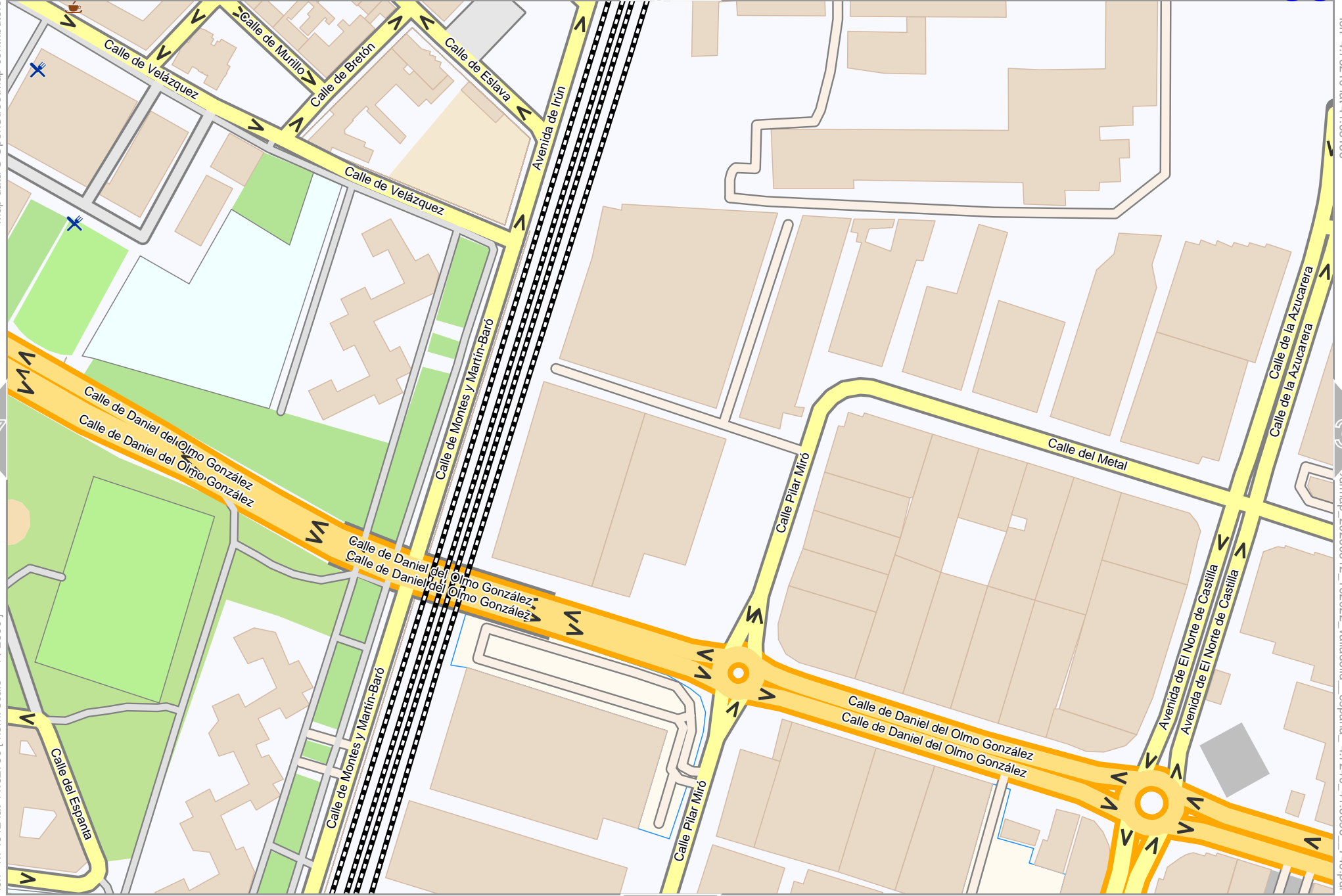


lon -4.74012 lat 41.63156

pdfmap\_20260512\_162022\_valladolid\_españa\_-4.7240\_41.6396\_745.pdf

Map data © OpenStreetMap contributors

lon -4.74012 lat 41.62750 [ nom. scale = 1 / 2500 ]

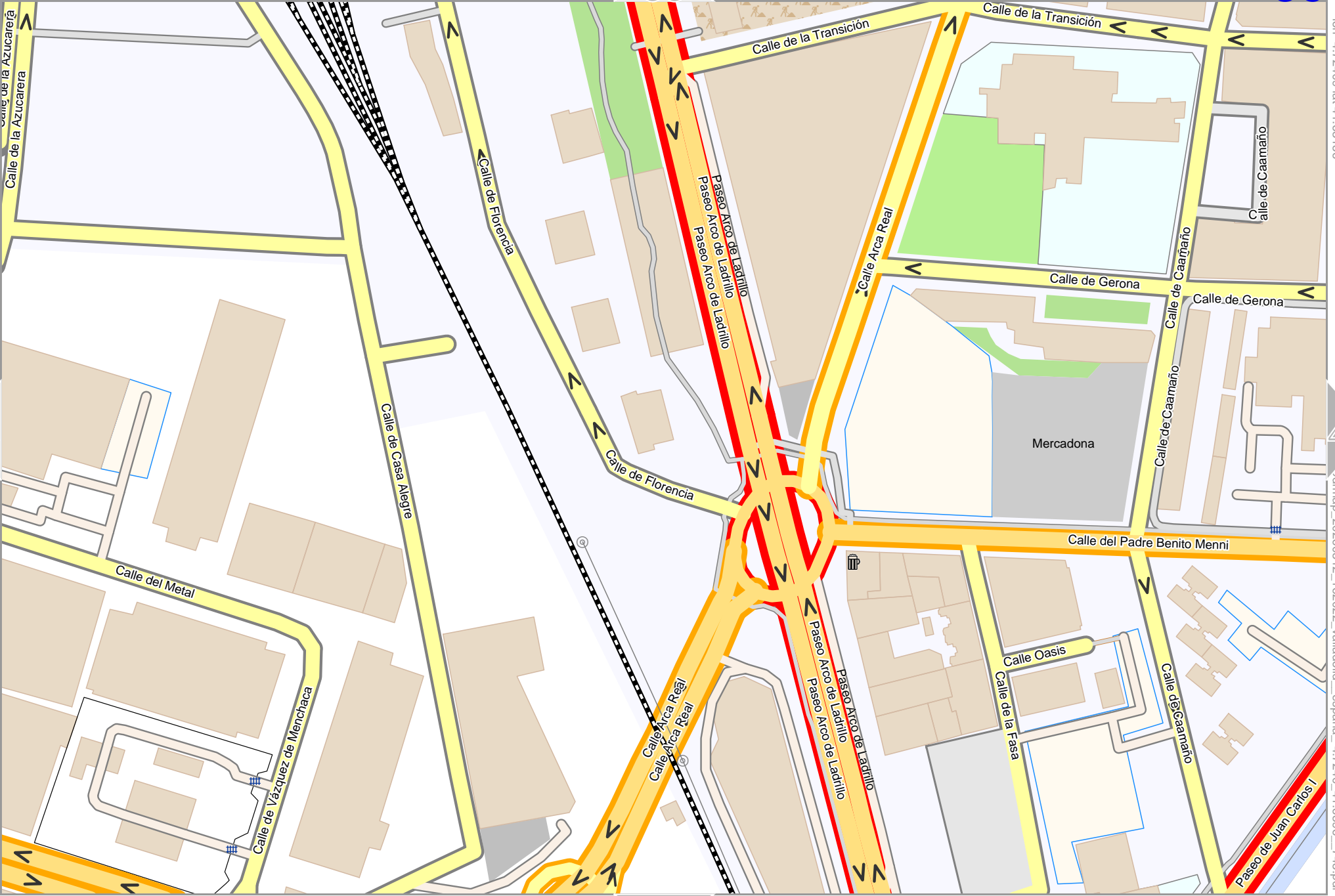


lon -4.73210 lat 41.63156

odfmap\_20260512\_162022\_valladolid\_españa\_-4.7240\_41.6396\_745.pdf

0 100 m 200 m

Map data © OpenStreetMap contributors



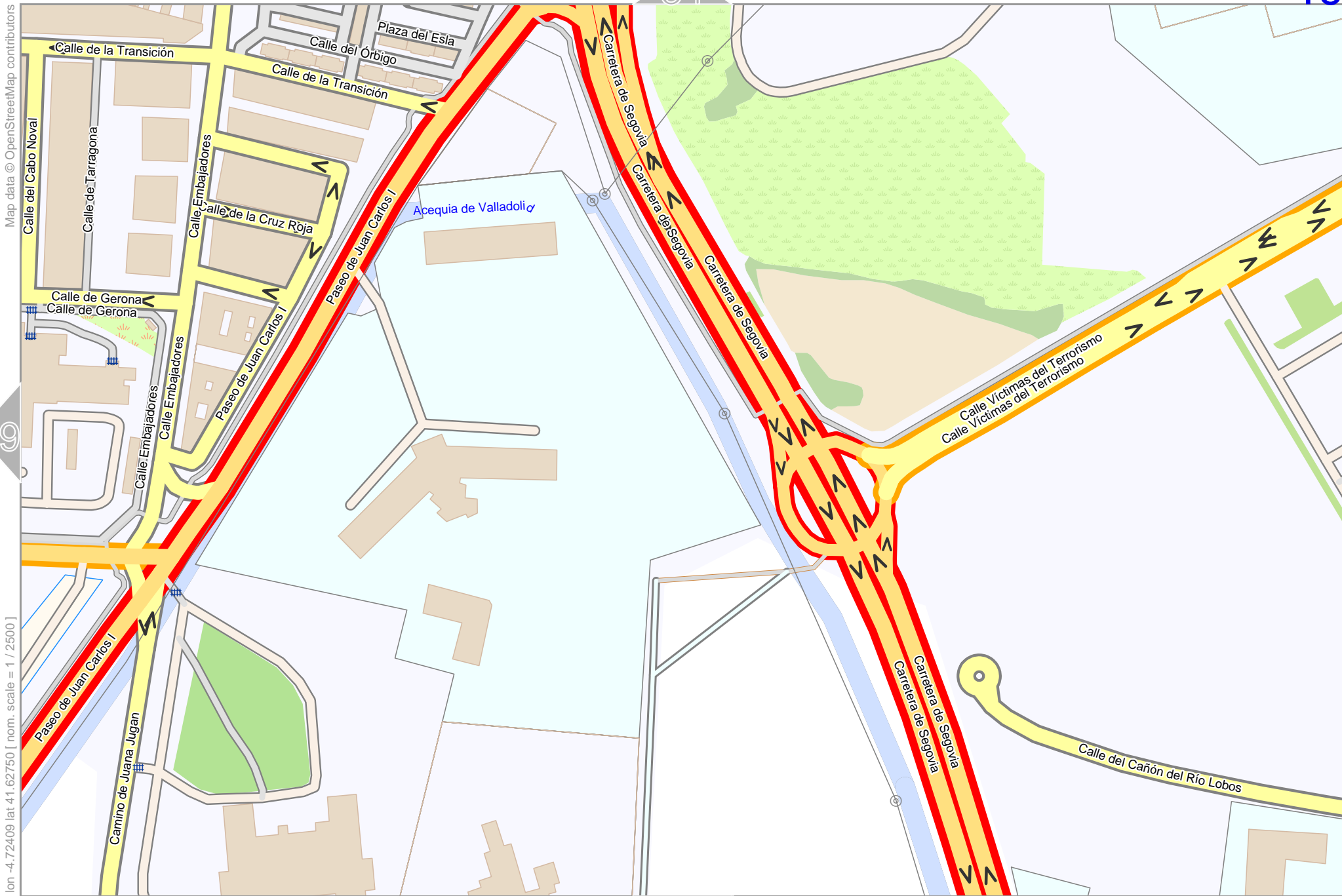
lon -4.73210 lat 41.62750 [ nom. scale = 1 / 2500 ]

lon -4.72409 lat 41.63156

odfmap\_20260512\_162022\_valladolid\_españa\_-4.7240\_41.6396\_745.pdf

0 100 m 200 m

45



Map data © OpenStreetMap contributors

lon -4.72409 lat 41.62750 [ nom. scale = 1 / 2500 ]

0 100 m 200 m

Map data © OpenStreetMap contributors

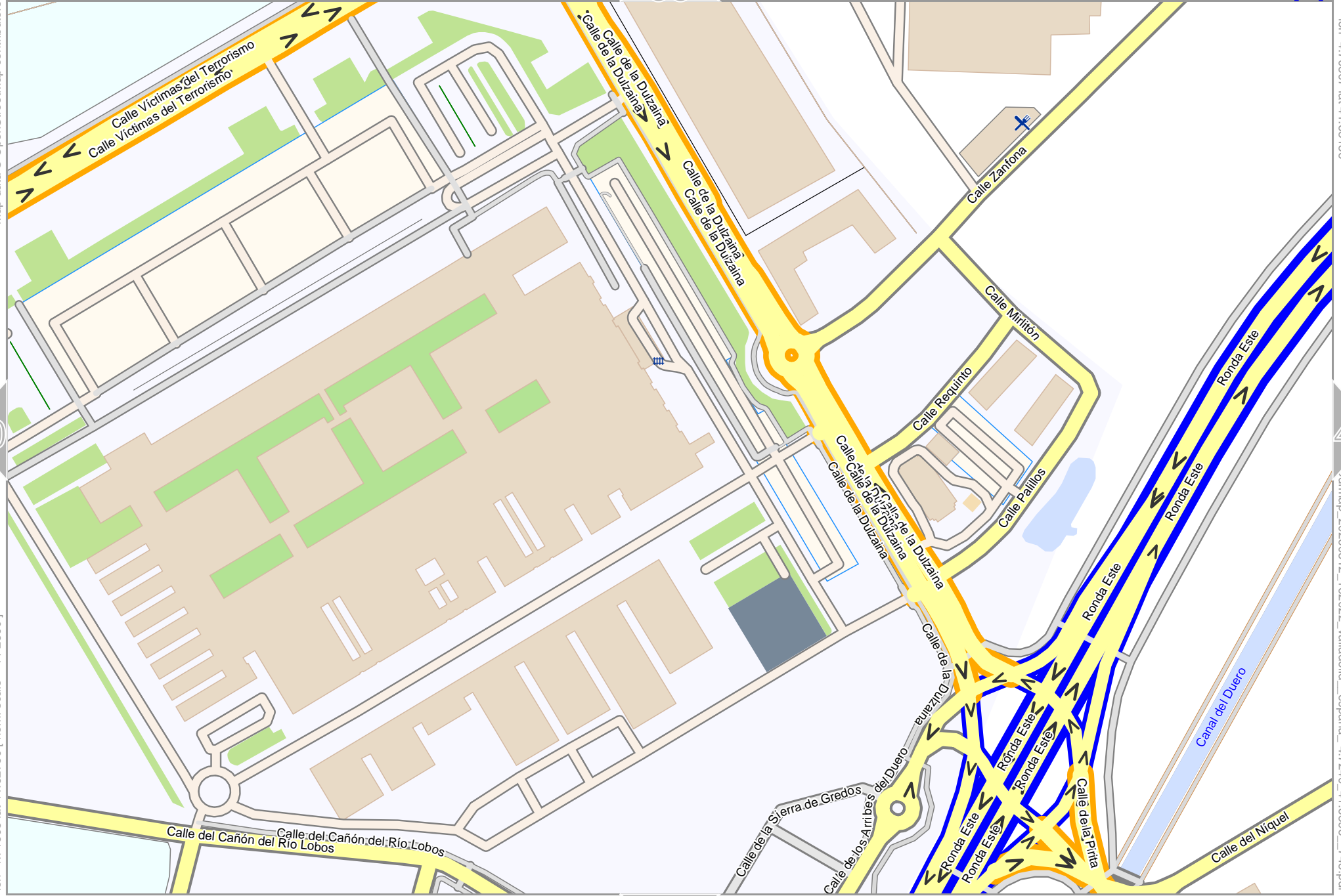
lon -4.70807 lat 41.63156

40

42

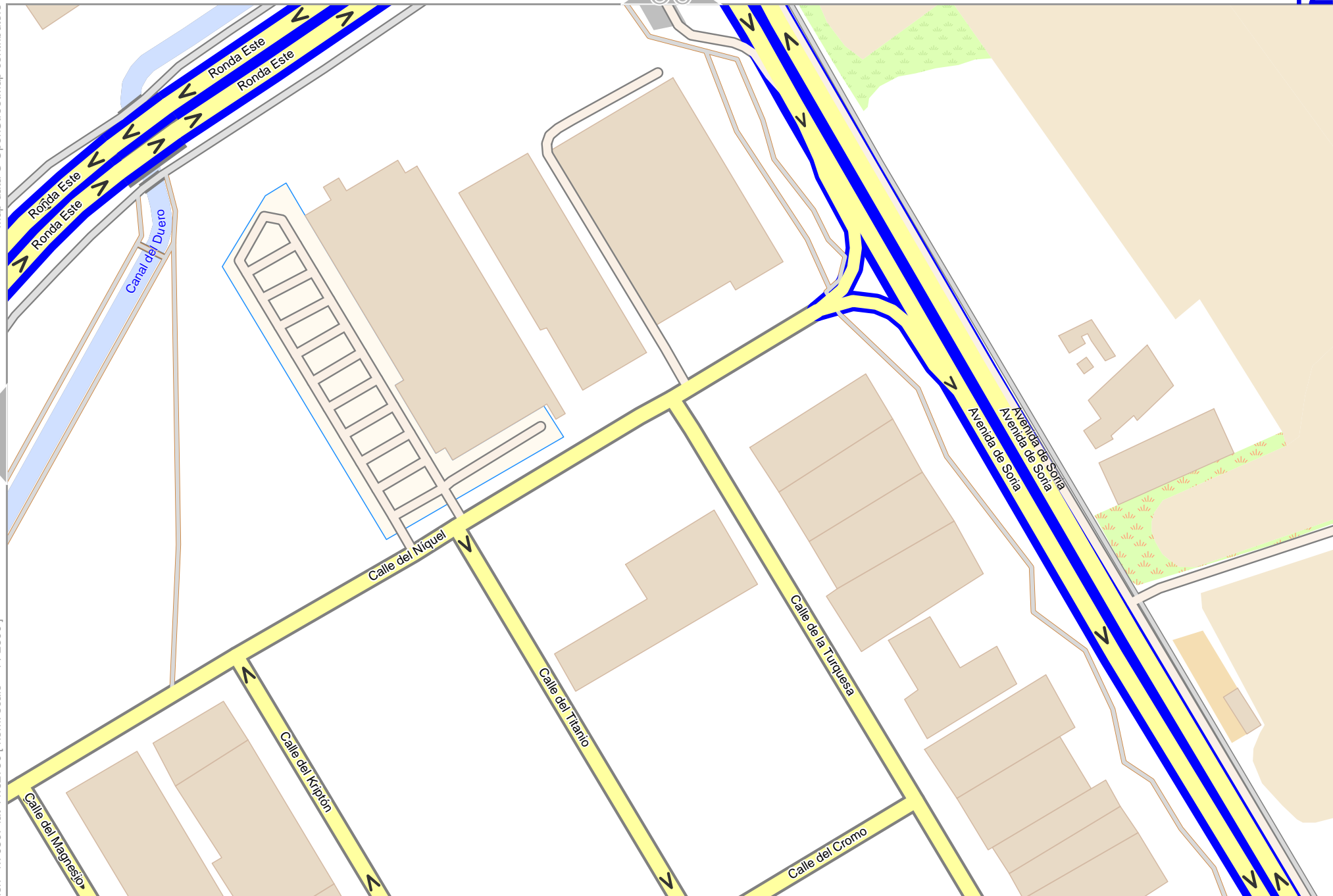
lon -4.71608 lat 41.62750 [ nom. scale = 1 / 2500 ]

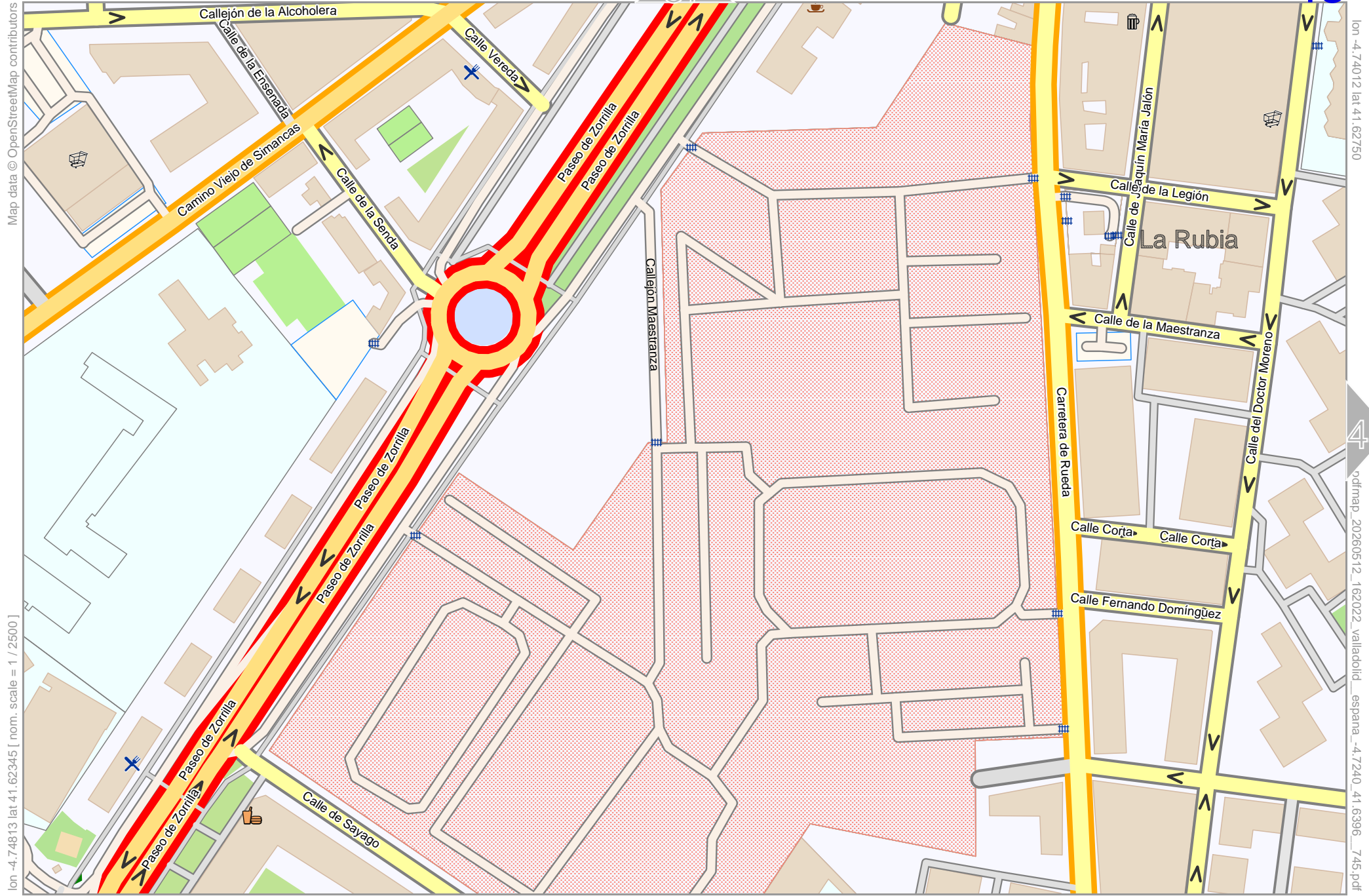
odfmap\_20260512\_162022\_valladolid\_españa\_-4.7240\_41.6396\_745.pdf



0 100 m 200 m

47





Map data © OpenStreetMap contributors

lon -4.74813 lat 41.62345 [ nom. scale = 1 / 2500 ]

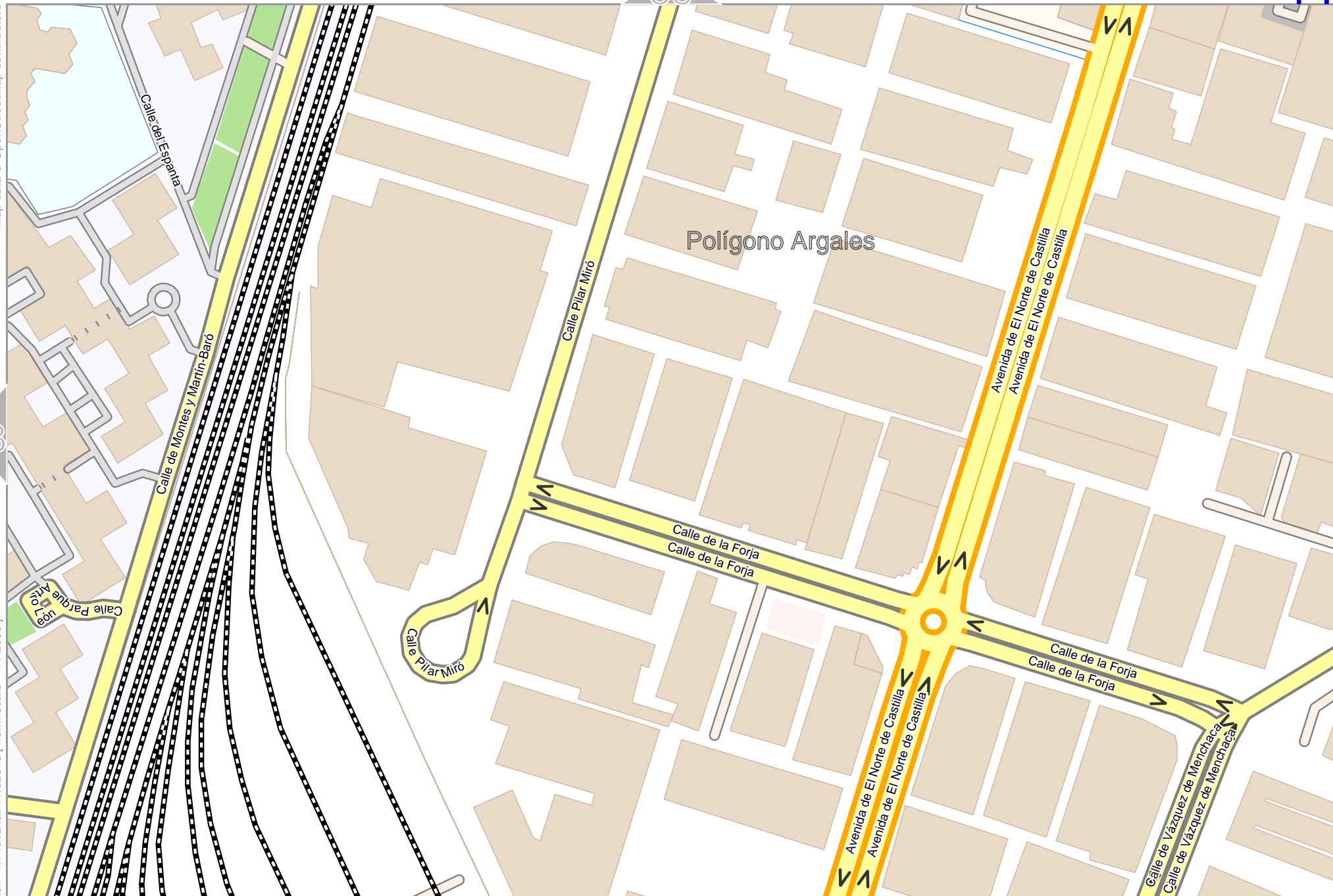
lon -4.74012 lat 41.62750

pdfmap\_20260512\_162022\_valladolid\_españa\_-4.7240\_41.6396\_745.pdf

0 100 m 200 m

Map data © OpenStreetMap contributors

lon -4.74012 lat 41.62345 [ nom. scale = 1 / 2500 ]



38

45

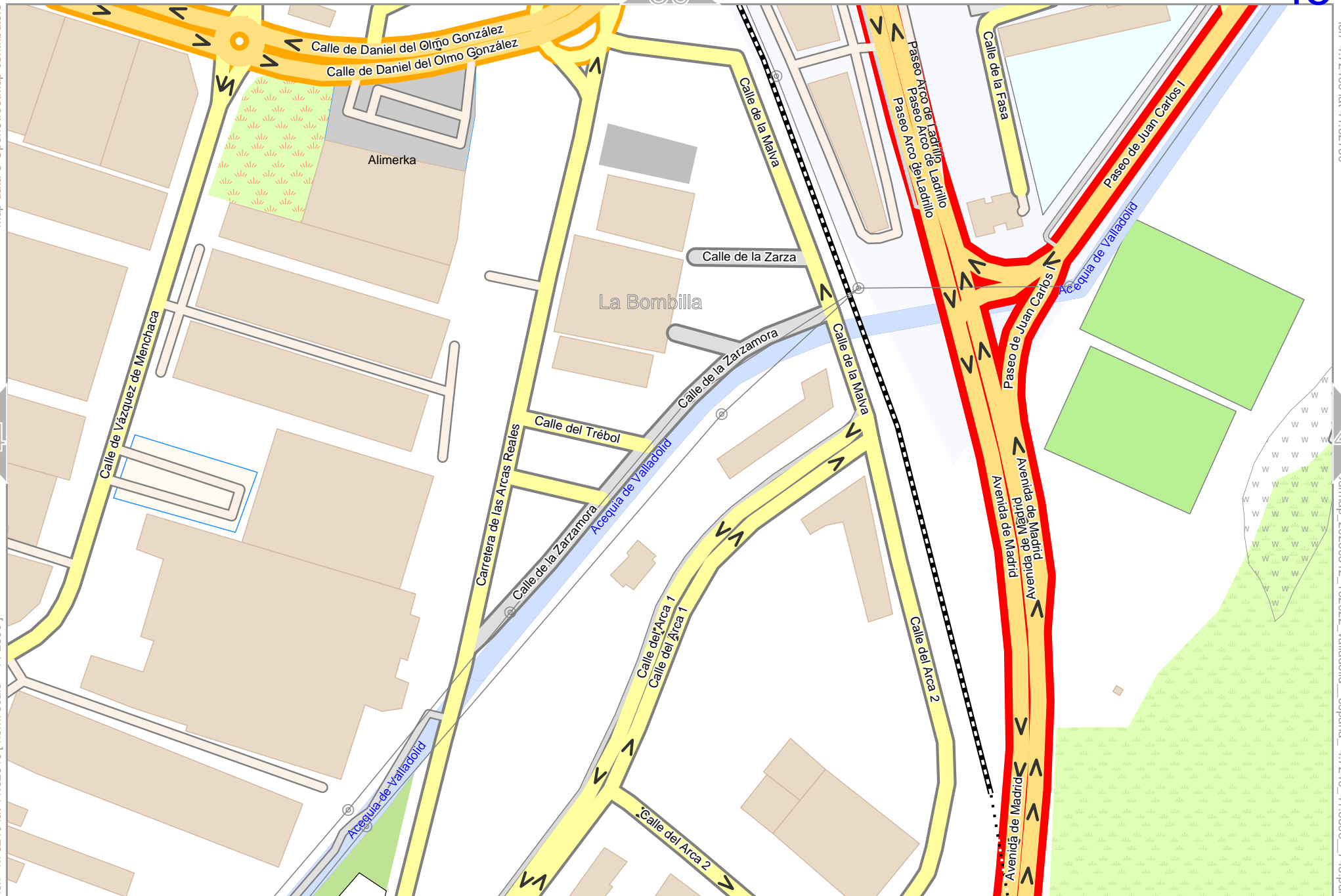
43

0 100 m 200 m

lon -4.73210 lat 41.62750 odftmap\_20260512\_162022\_valladolid\_españa\_-4.7240\_41.6396\_745.pdf

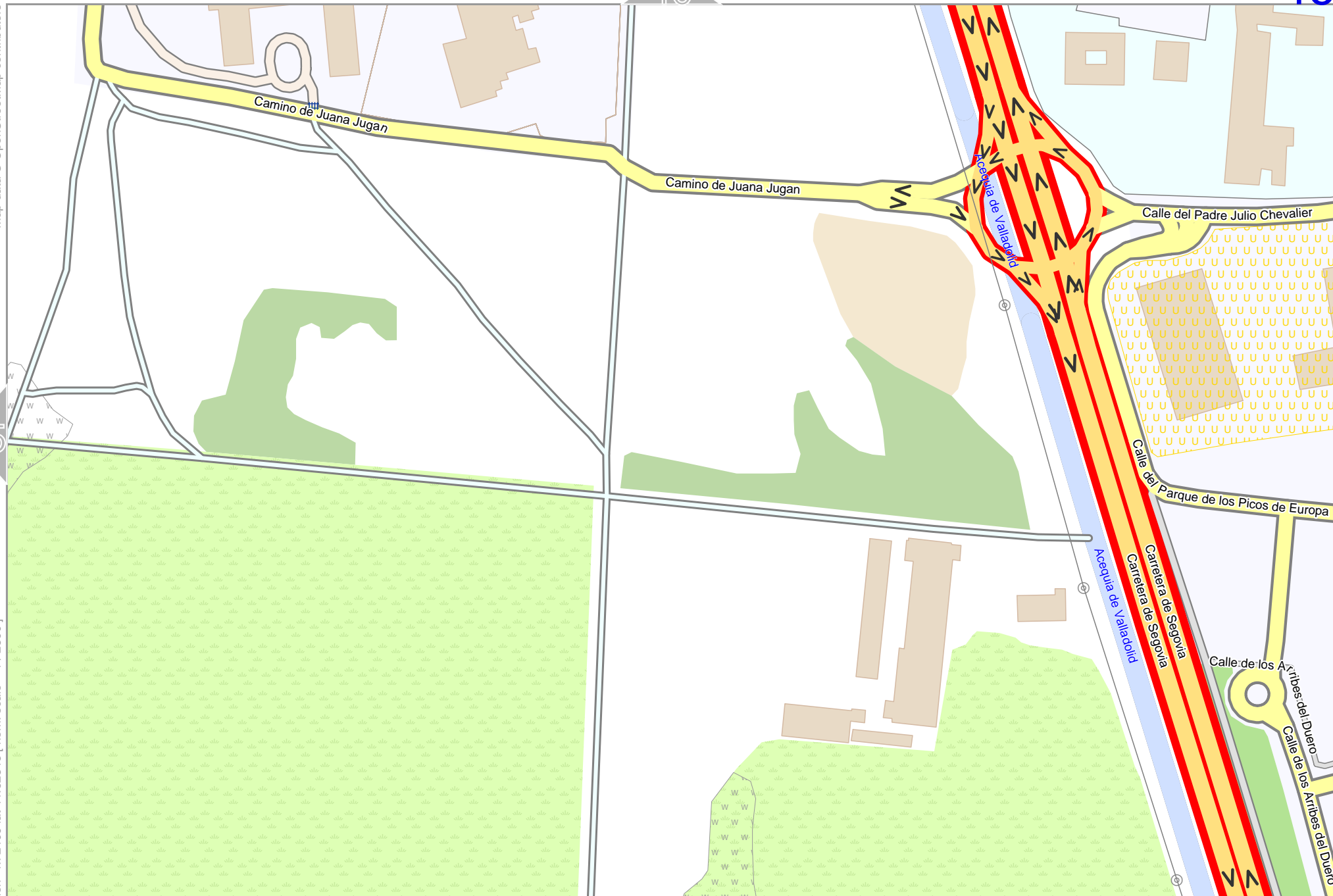
Map data © OpenStreetMap contributors

lon -4.73210 lat 41.62345 [ nom. scale = 1 / 2500 ]



lon -4.72409 lat 41.62750

odfmap\_20260512\_162022\_valladolid\_españa\_-4.7240\_41.6396\_745.pdf



Map data © OpenStreetMap contributors

lon -4.70807 lat 41.62750

46

48

lon -4.71608 lat 41.62345 [ nom. scale = 1 / 2500 ]

odfmap\_20260512\_162022\_valladolid\_españa\_-4.7240\_41.6396\_745.pdf



0 100 m 200 m

Map data © OpenStreetMap contributors

lon -4.70807 lat 41.62345 [ nom. scale = 1 / 2500 ]

lon -4.70006 lat 41.62750

pdfmap\_20260512\_162022\_valladolid\_españa\_-4.7240\_41.6396\_745.pdf

42

48

47

