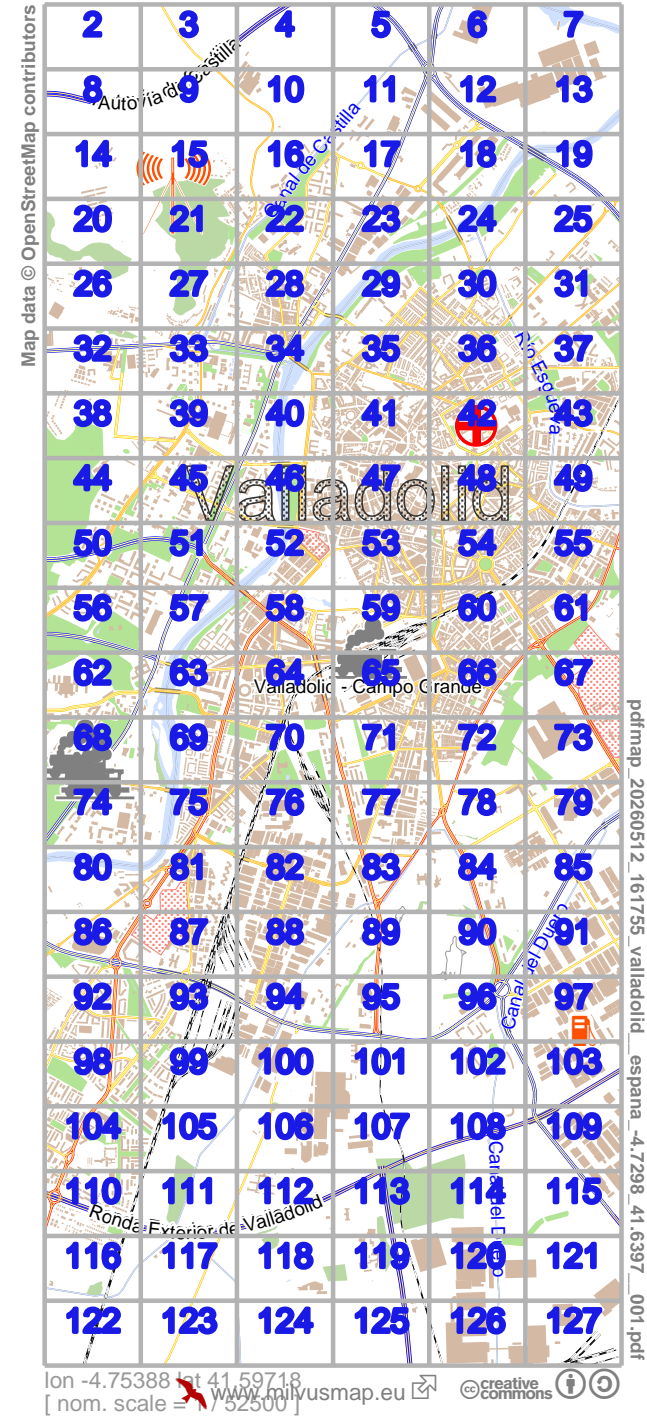


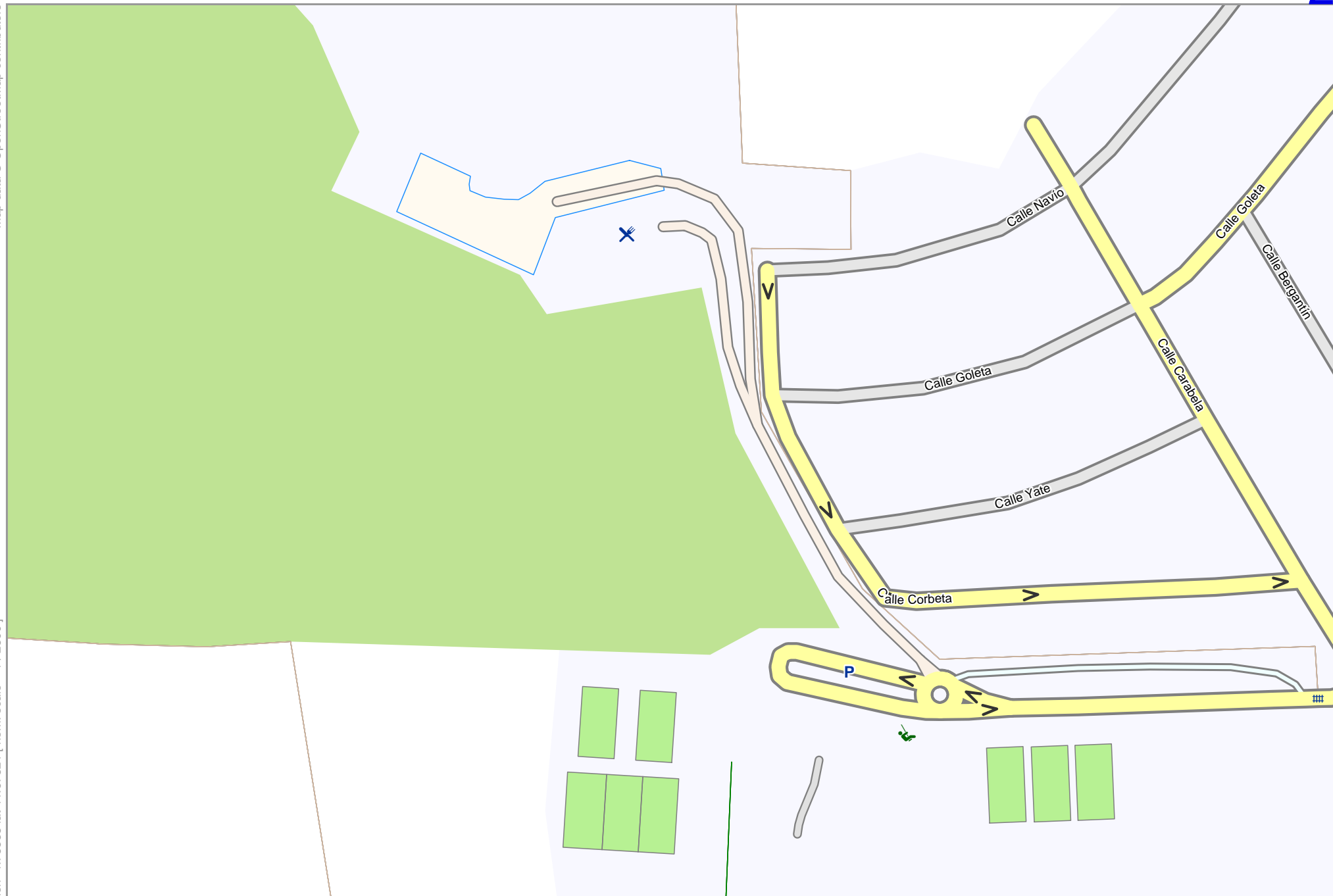
valladolid, españa

lon -4.70581 lat 41.68226



Map data © OpenStreetMap contributors

lon -4.75388 lat 41.67821 [nom. scale = 1 / 2500]



lon -4.74587 lat 41.68226

odfmap_20260512_161755_valladolid_españa_-4.7298_41.6397_001.pdf

0 100 m 200 m

Map data © OpenStreetMap contributors

lon -4.73786 lat 41.68226

2

4

lon -4.74587 lat 41.67821 [nom. scale = 1 / 2500]

odfmap_20260512_161755_valladolid_españa_-4.7298_41.6397_001.pdf

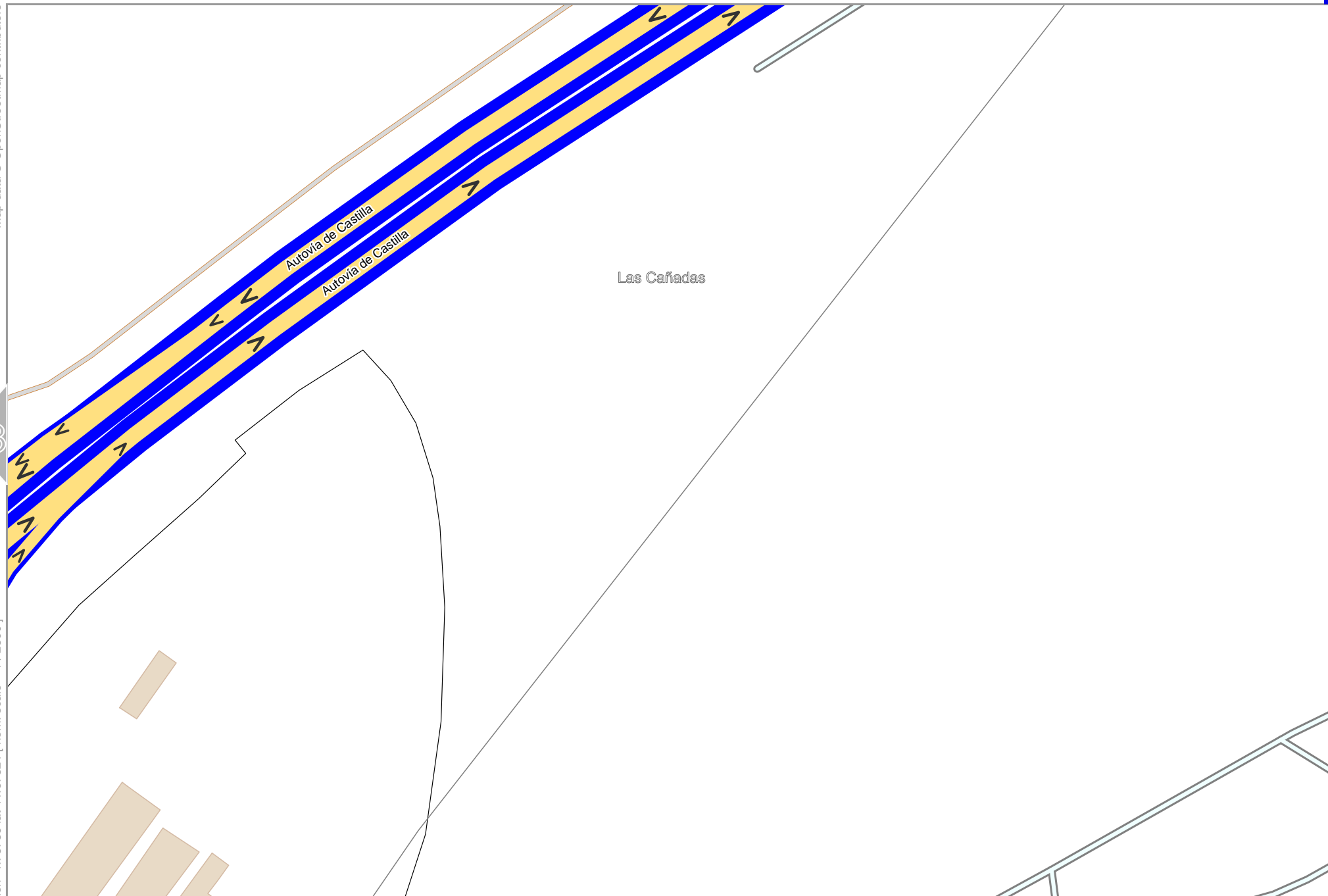
0 100 m 200 m

9



Map data © OpenStreetMap contributors

lon -4.72984 lat 41.68226



lon -4.73786 lat 41.67821 [nom. scale = 1 / 2500]

odfmap_20260512_161755_valladolid_españa_-4.7298_41.6397_001.pdf

0 100 m 200 m

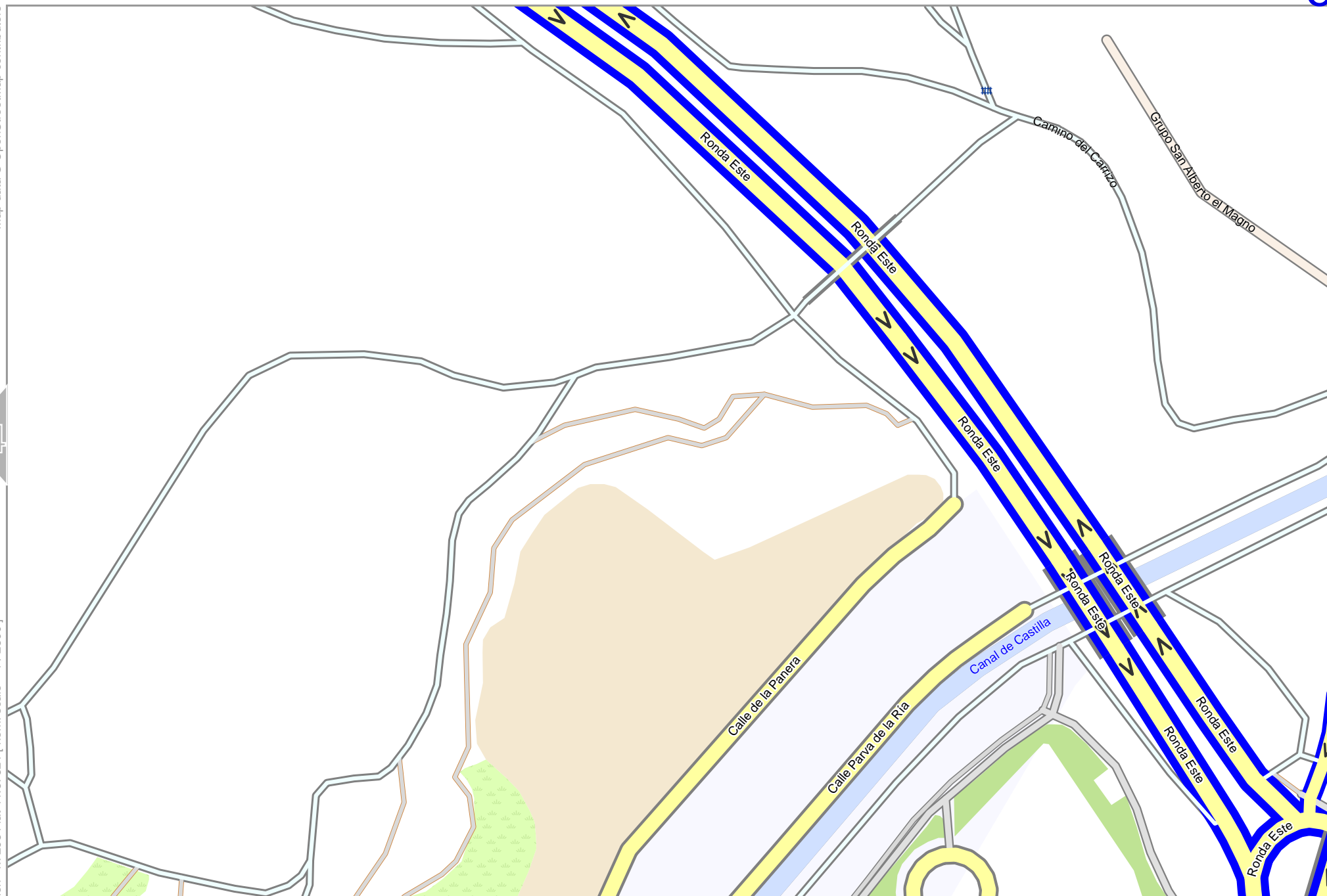
10

Map data © OpenStreetMap contributors

lon -4.72984 lat 41.67821 [nom. scale = 1 / 2500]

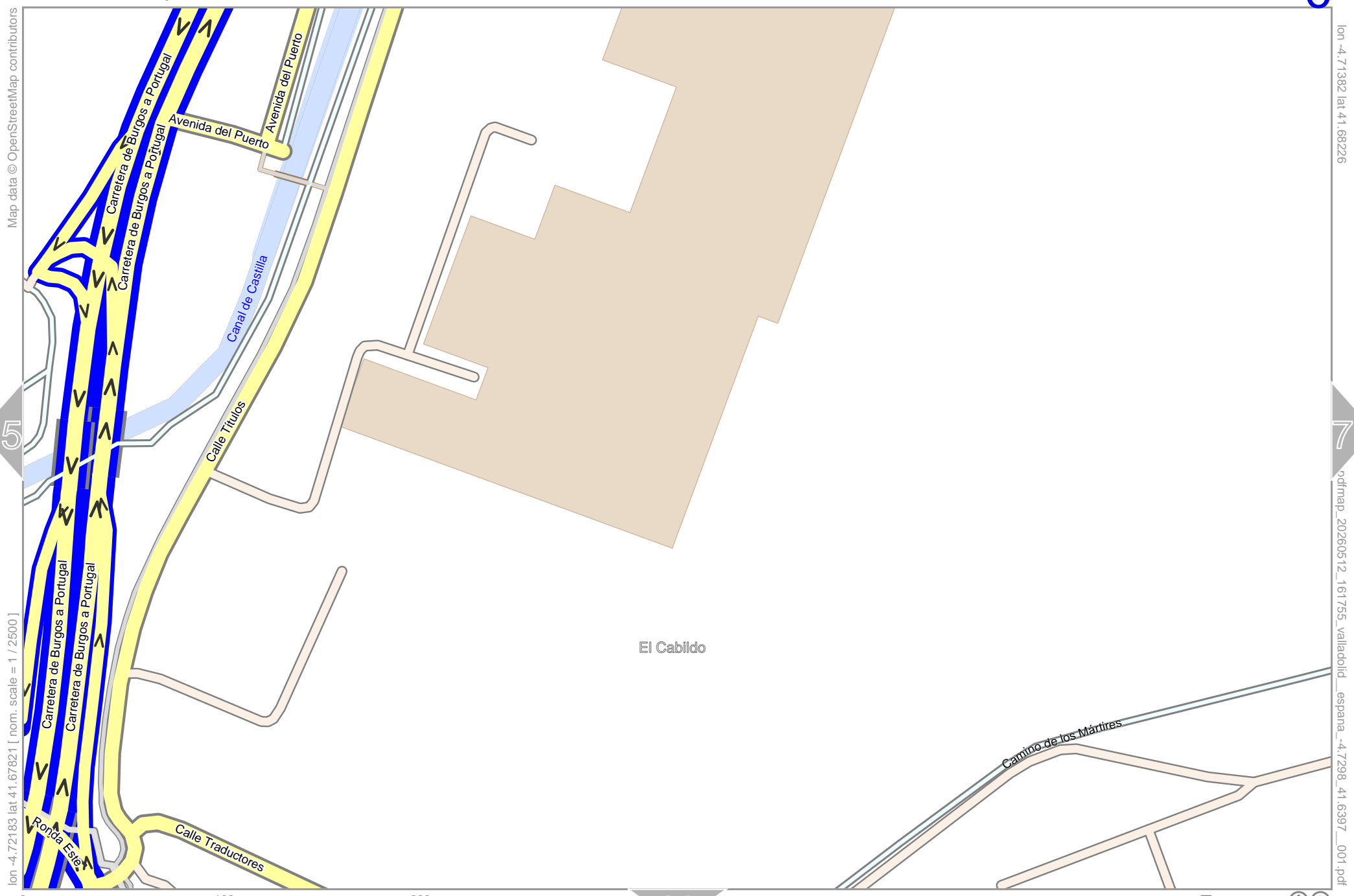
lon -4.72183 lat 41.68226

odfmap_20260512_161755_valladolid_españa_-4.7298_41.6397_001.pdf



0 100 m 200 m





Map data © OpenStreetMap contributors

lon -4.72183 lat 41.67821 [nom. scale = 1 / 2500]

lon -4.71382 lat 41.68226

pdfmap_20260512_161755_valladolid_españa_-4.7298_41.6397_001.pdf

El Cabildo

0 100 m 200 m

12

Map data © OpenStreetMap contributors

lon -4.70581 lat 41.68226

pdfmap_20260512_161755_valladolid_españa_-4.7298_41.6397_001.pdf

lon -4.71382 lat 41.67821 [nom. scale = 1 / 2500]

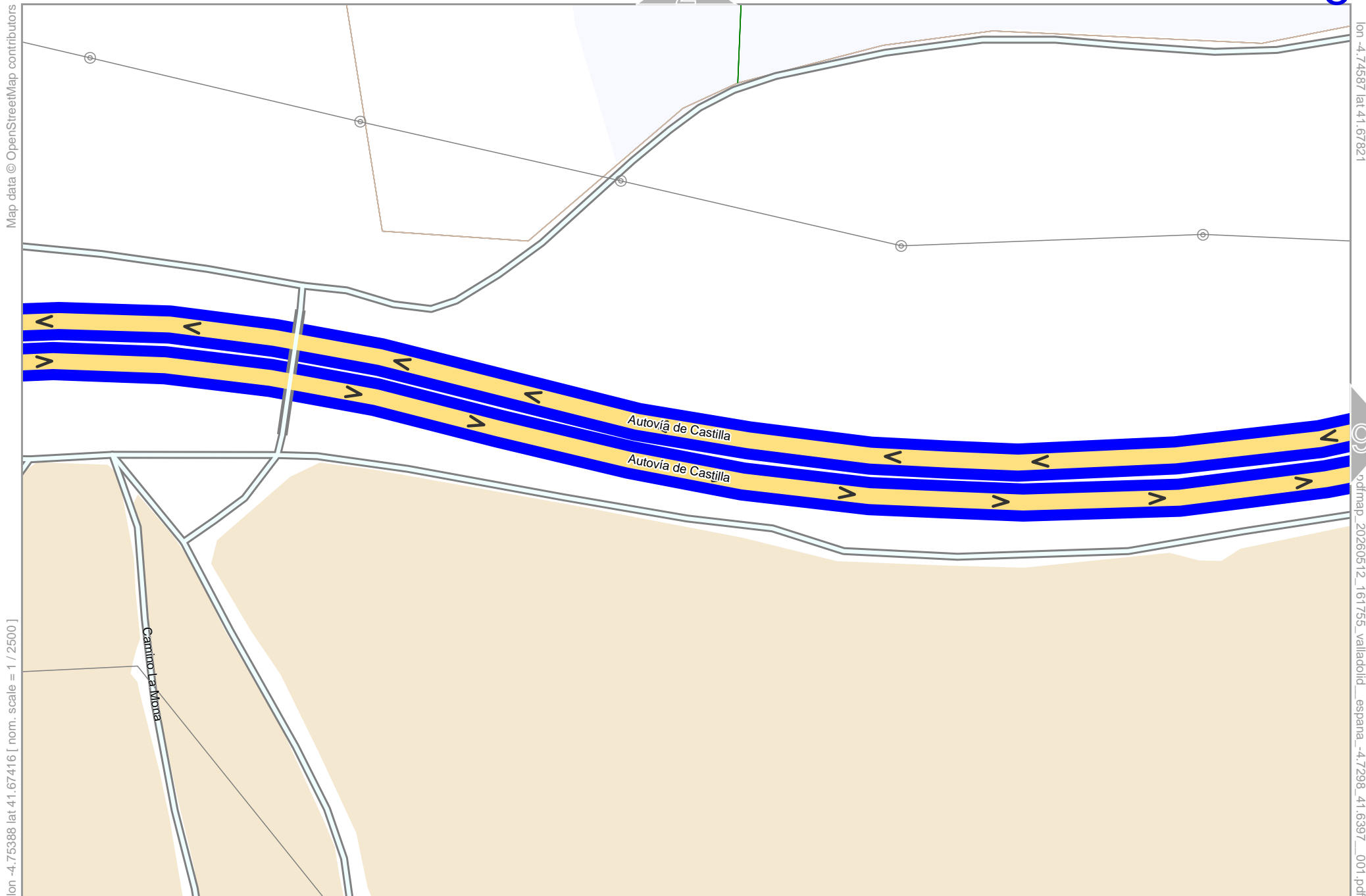


Camino de los Mártires

Río Pisuerga

0 100 m 200 m

13



Map data © OpenStreetMap contributors

lon -4.75388 lat 41.67416 [nom. scale = 1 / 2500]

lon -4.74587 lat 41.67821

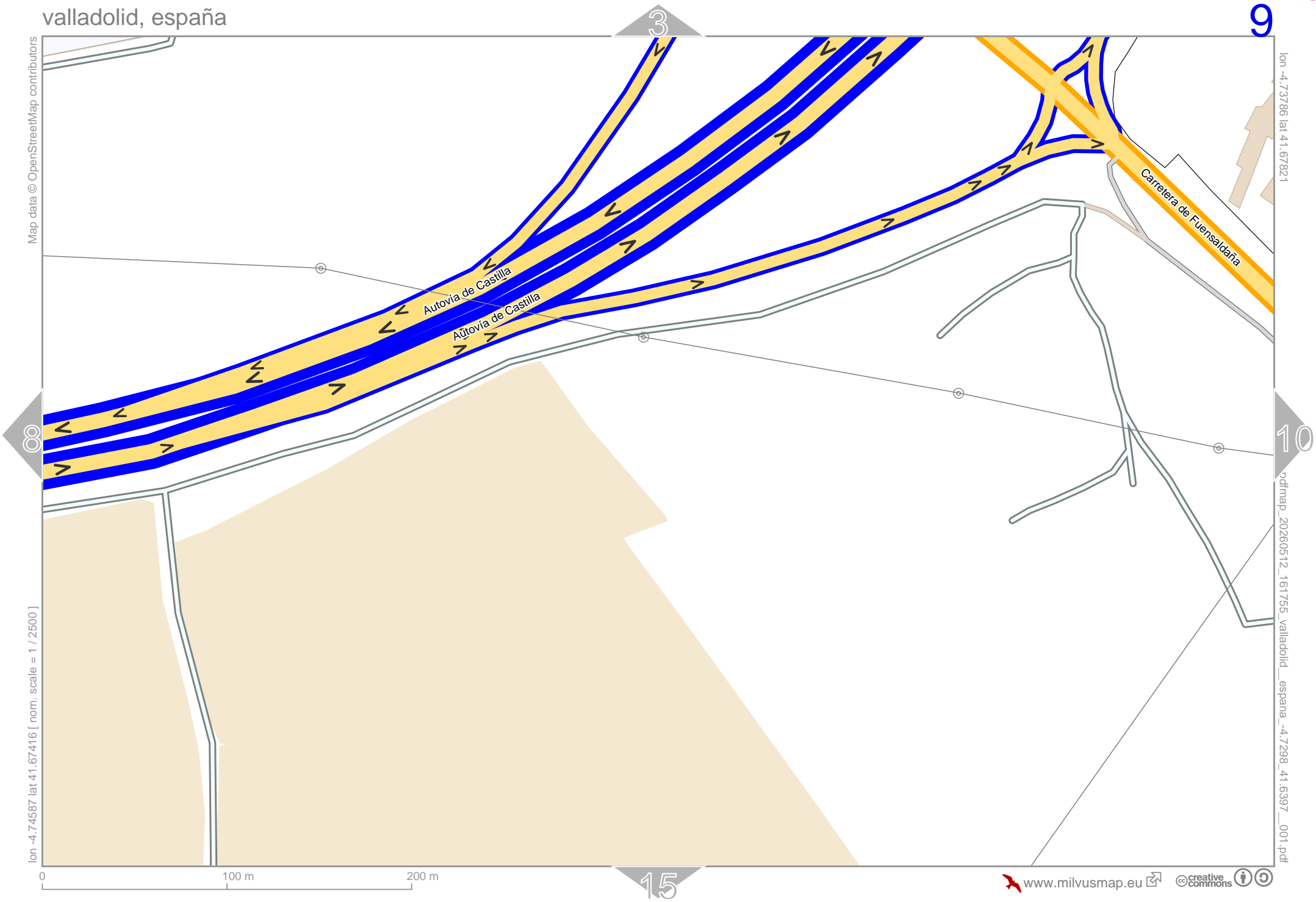
odfmap_20260512_161755_valladolid_españa_-4.7298_41.6397_001.pdf

0 100 m 200 m

Map data © OpenStreetMap contributors

lon -4.74587 lat 41.67416 [nom. scale = 1 / 2500]

0 100 m 200 m



lon -4.73786 lat 41.67821

odtmap_20260512_161755_valladolid_españa_-4.7298_41.6397_001.pdf

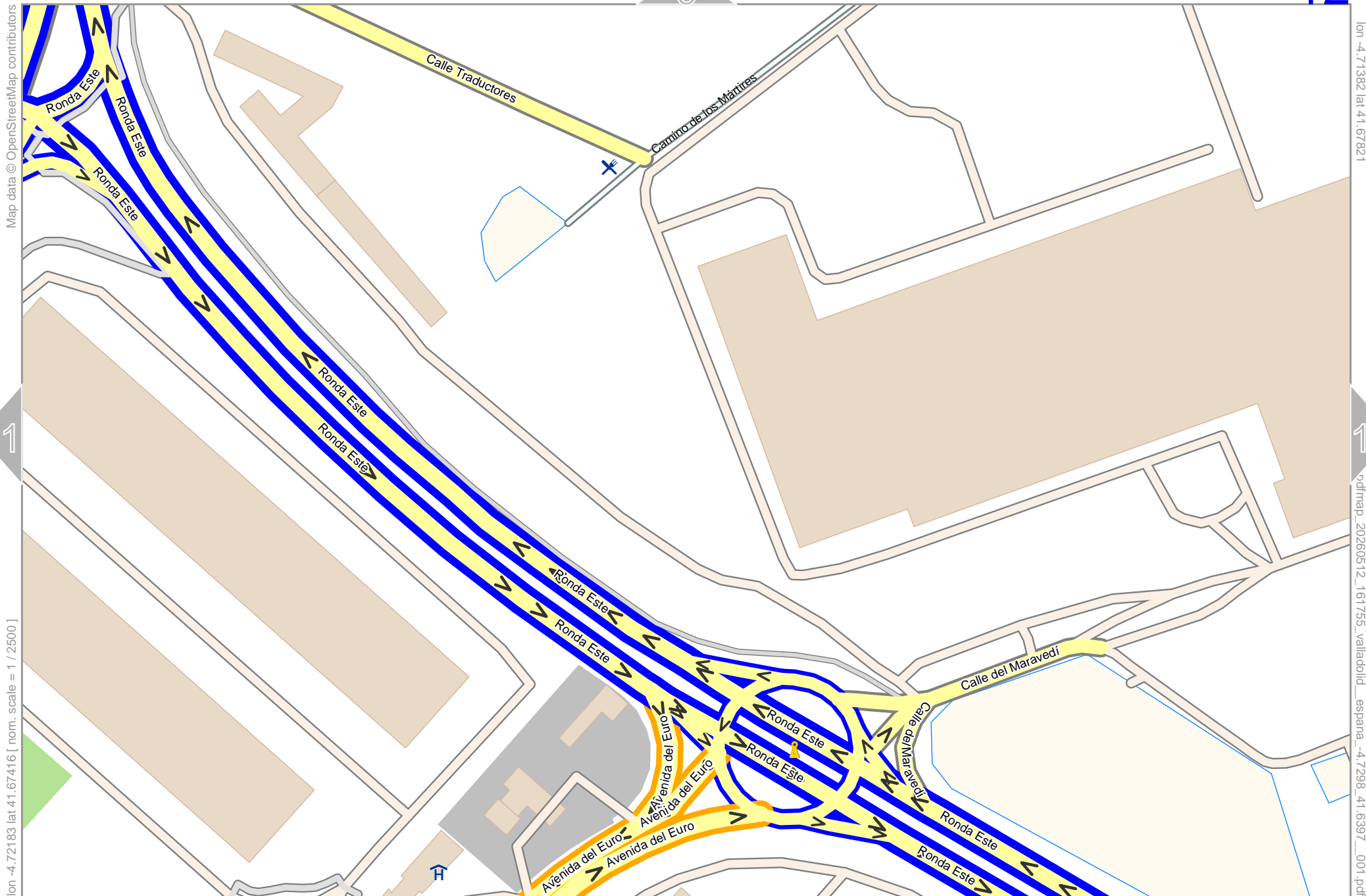


4

16







lon -4.72183 lat 41.67416 [nom. scale = 1 / 2500]

lon -4.71382 lat 41.67821
pdfmap_20260512_161755_valladolid_españa_-4.7298_41.6397_001.pdf

Map data © OpenStreetMap contributors

lon -4.70581 lat 41.67821

12

lon -4.71382 lat 41.67416 [nom. scale = 1 / 2500]

pdfmap_20260512_161755_valladolid_españa_-4.7298_41.6397_001.pdf

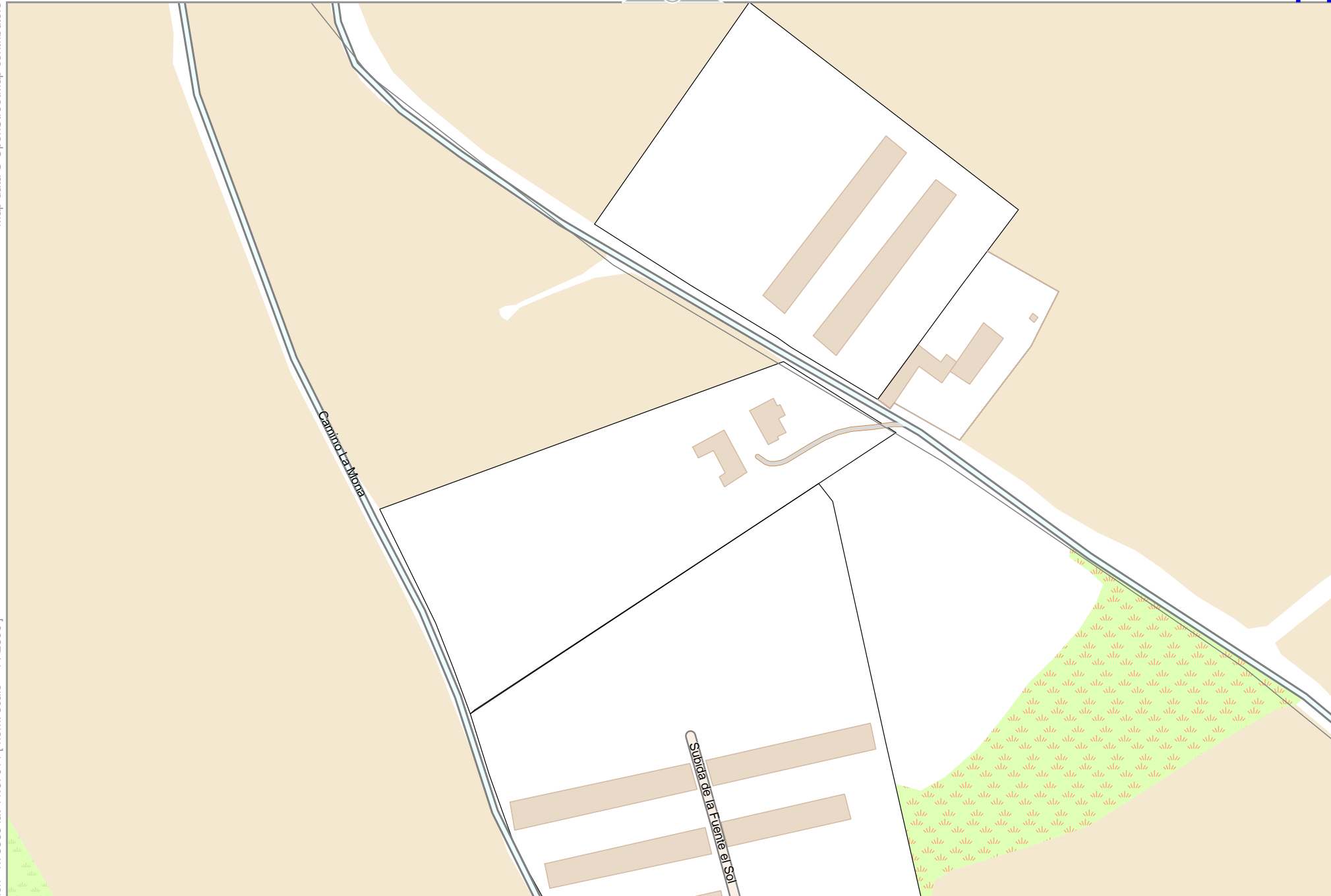


0 100 m 200 m

19

Map data © OpenStreetMap contributors

lon -4.75388 lat 41.67011 [nom. scale = 1 / 2500]



lon -4.74587 lat 41.67416

odfmap_20260512_161755_valladolid_españa_-4.7298_41.6397_001.pdf

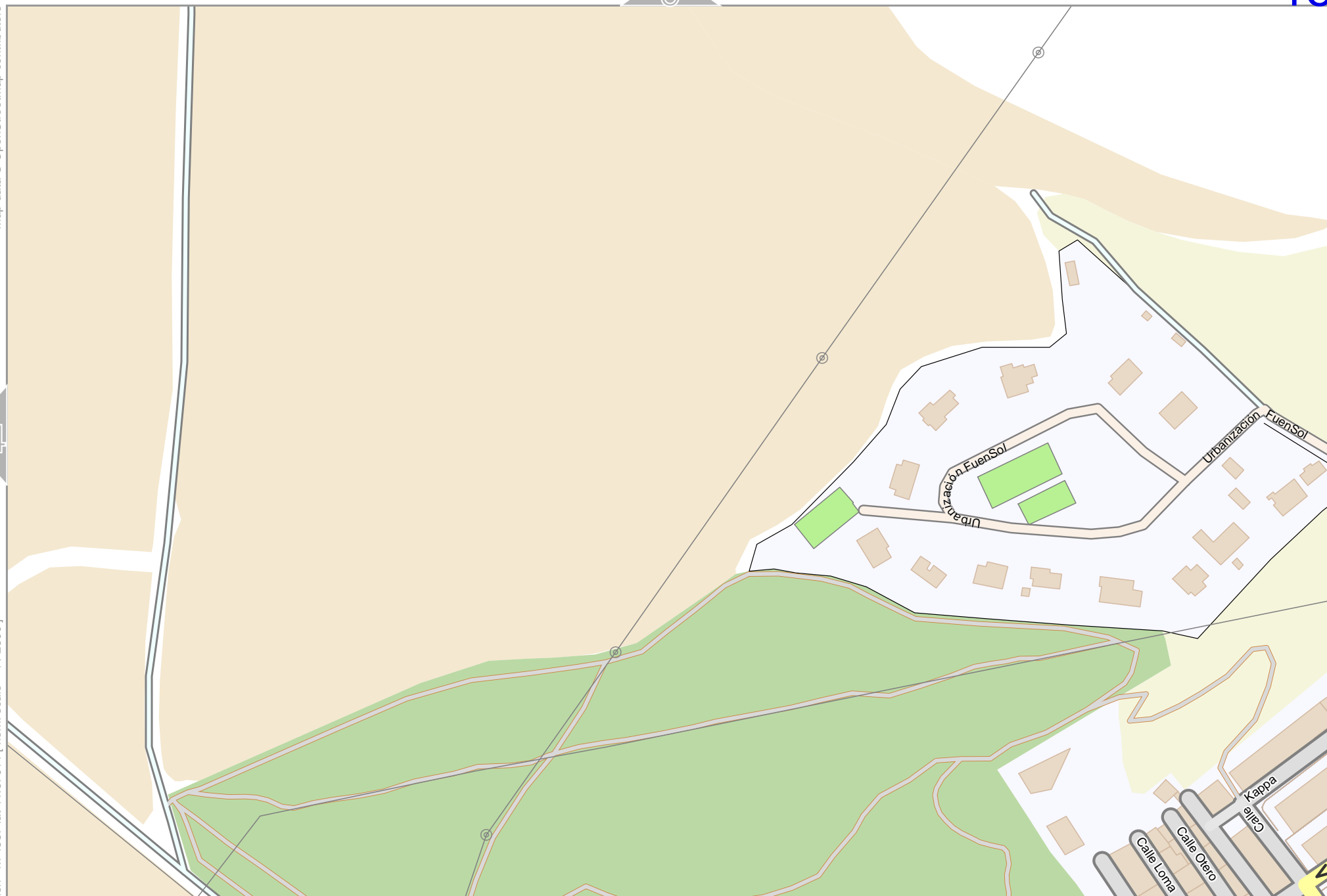
0 100 m 200 m

Map data © OpenStreetMap contributors

lon -4.74587 lat 41.67011 [nom. scale = 1 / 2500]

lon -4.73786 lat 41.67416

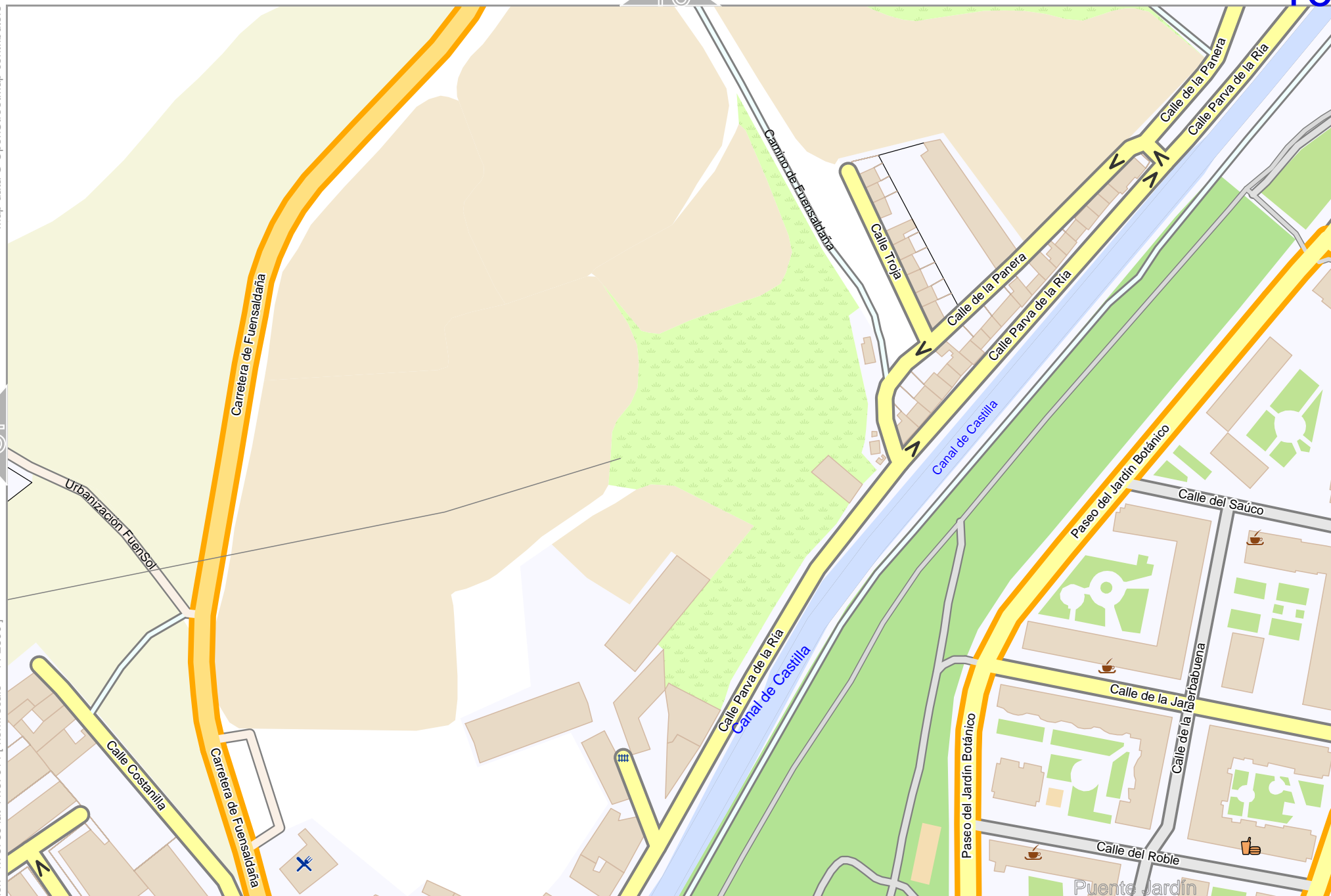
odfmap_20260512_161755_valladolid_españa_-4.7298_41.6397_001.pdf



0 100 m 200 m

Map data © OpenStreetMap contributors

lon -4.73786 lat 41.67011 [nom. scale = 1 / 2500]



lon -4.72984 lat 41.67416

odfmap_20260512_161755_valladolid_españa_-4.7298_41.6397_001.pdf

Map data © OpenStreetMap contributors

lon -4.72183 lat 41.67416

lon -4.72984 lat 41.67011 [nom. scale = 1 / 2500]

pdfmap_20260512_161755_valladolid_españa_-4.7298_41.6397_001.pdf



Map data © OpenStreetMap contributors

lon -4.71382 lat 41.67416

17

19

lon -4.72183 lat 41.67011 [nom. scale = 1 / 2500]

odfmap_20260512_161755_valladolid_españa_-4.7298_41.6397_001.pdf



0 100 m 200 m

24

Map data © OpenStreetMap contributors

lon -4.74587 lat 41.67011

lon -4.75388 lat 41.66606 [nom. scale = 1 / 2500]

21

odfmap_20260512_161755_valladolid_españa_-4.7298_41.6397_001.pdf

0 100 m 200 m

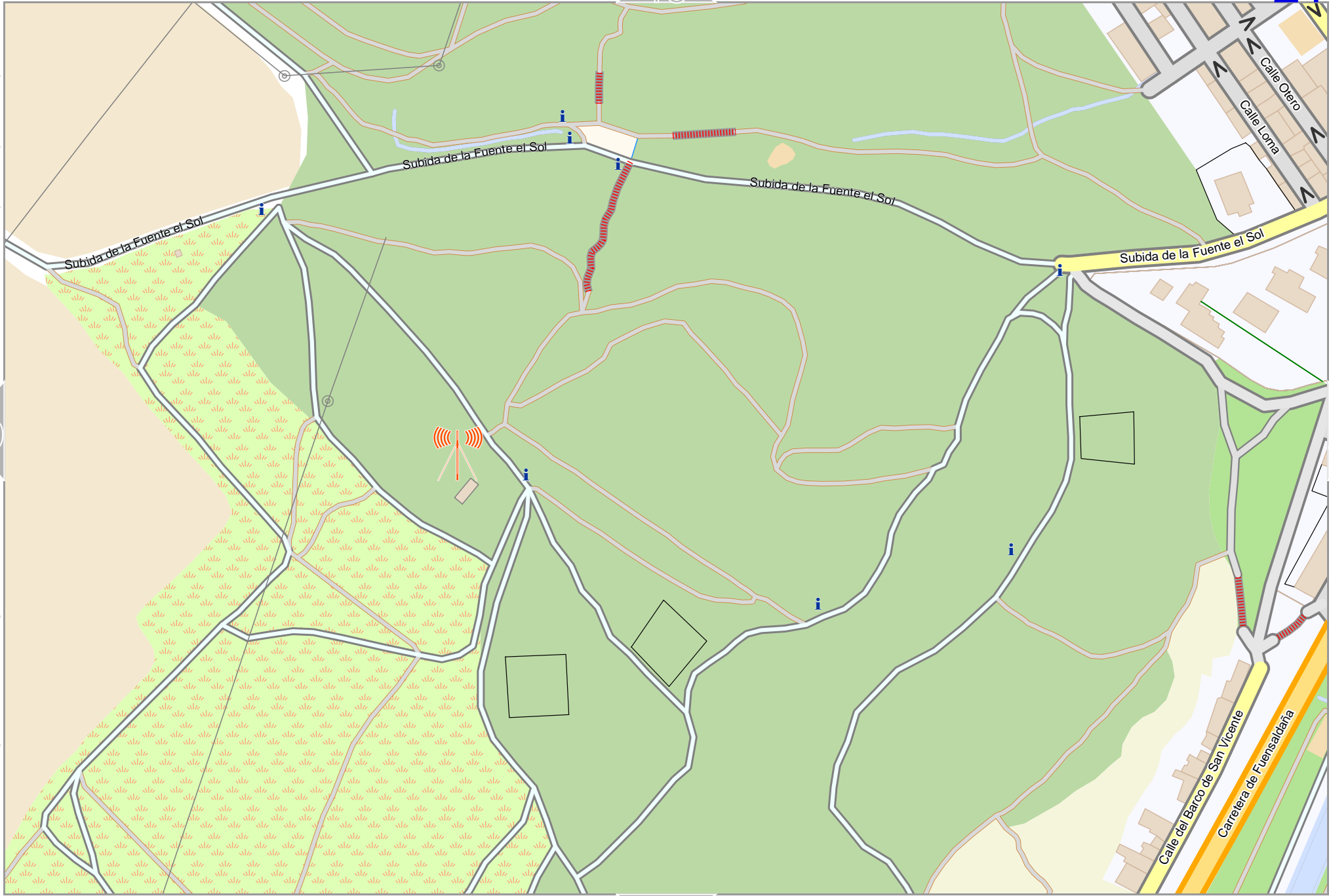
26



Map data © OpenStreetMap contributors

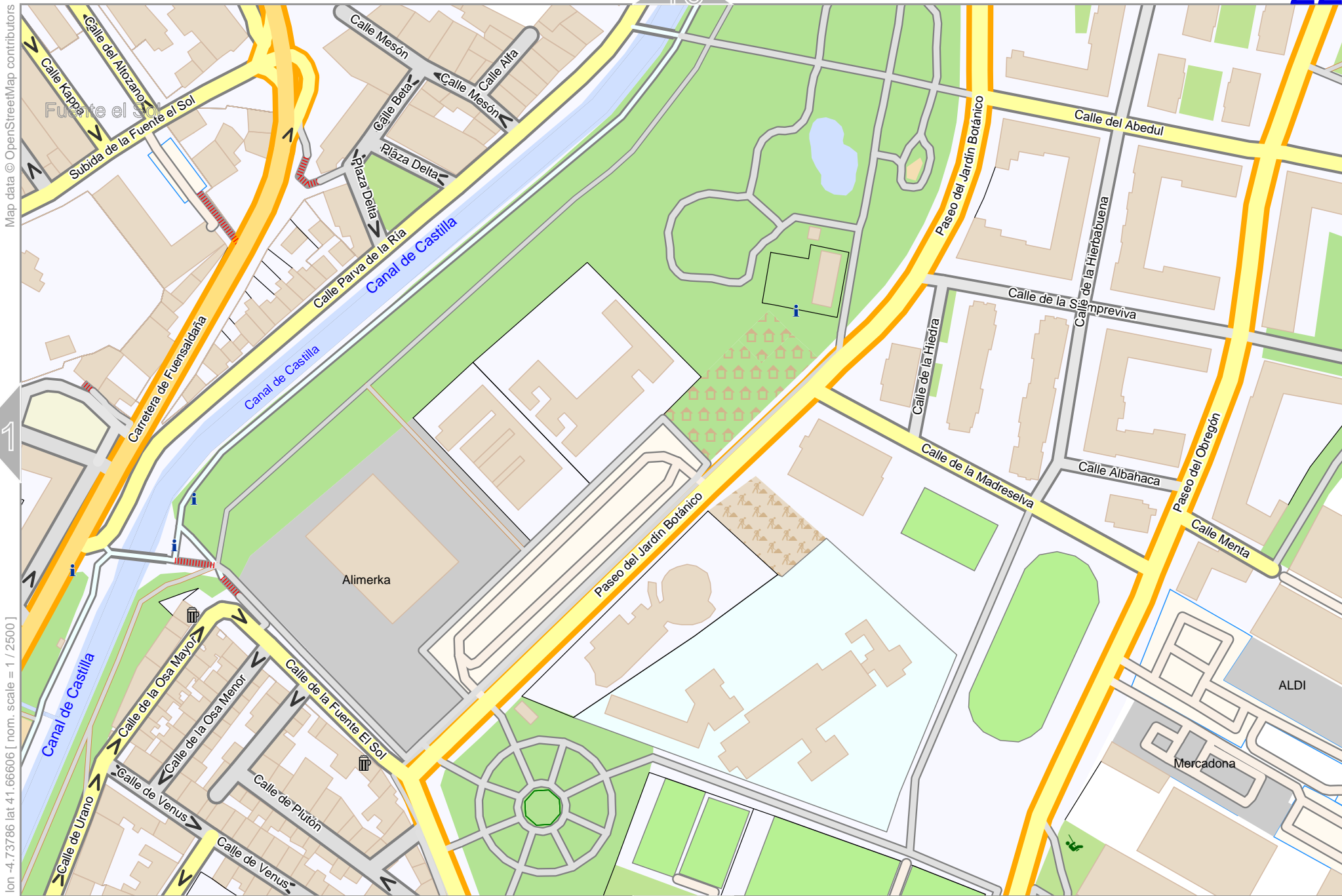
lon -4.74587 lat 41.66606 [nom. scale = 1 / 2500]

0 100 m 200 m



lon -4.73786 lat 41.67011

odtmap_20260512_161755_valladolid_españa_-4.7298_41.6397_001.pdf



Map data © OpenStreetMap contributors

Fuente el Sol

Alimerka

ALDI

Mercadona

lon -4.73786 lat 41.66606 [nom. scale = 1 / 2500]

0 100 m 200 m

pdfmap_20260512_161755_valladolid_españa_-4.7298_41.6397_001.pdf



Map data © OpenStreetMap contributors

lon -4.72183 lat 41.67011

lon -4.72984 lat 41.66606 [nom. scale = 1 / 2500]

pdfmap_20260512_161755_valladolid_españa_-4.7298_41.6397_001.pdf

ALDI

Gadis

Río Pisuerga

Map data © OpenStreetMap contributors

lon -4.71382 lat 41.67011

lon -4.72183 lat 41.66606 [nom. scale = 1 / 2500]

odfmap_20260512_161755_valladolid_espaa -4.7298_41.6397_001.pdf



Map data © OpenStreetMap contributors

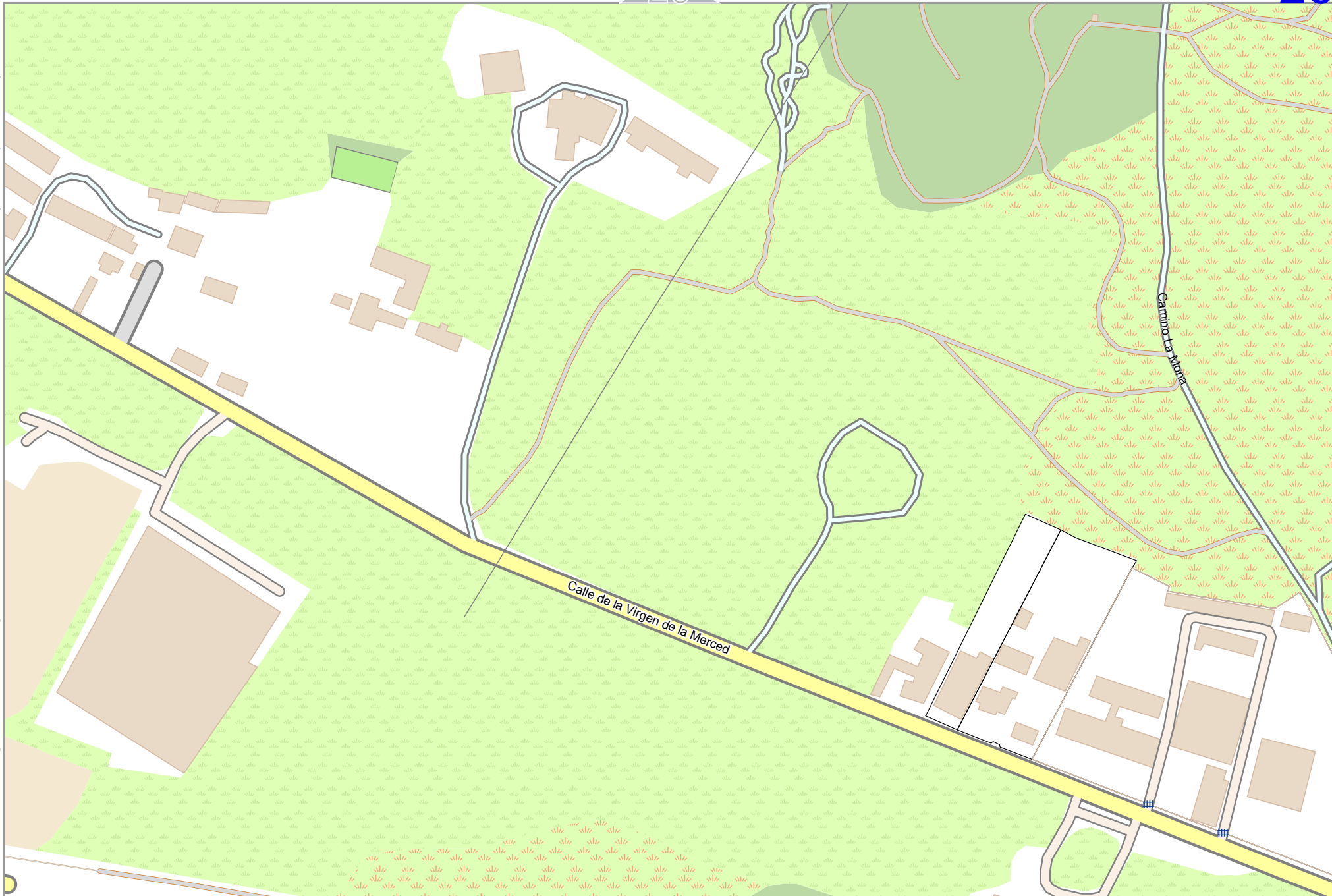
lon -4.70581 lat 41.67011

pdfmap_20260512_161755_valladolid_españa_-4.7298_41.6397_001.pdf

lon -4.71382 lat 41.66606 [nom. scale = 1 / 2500]



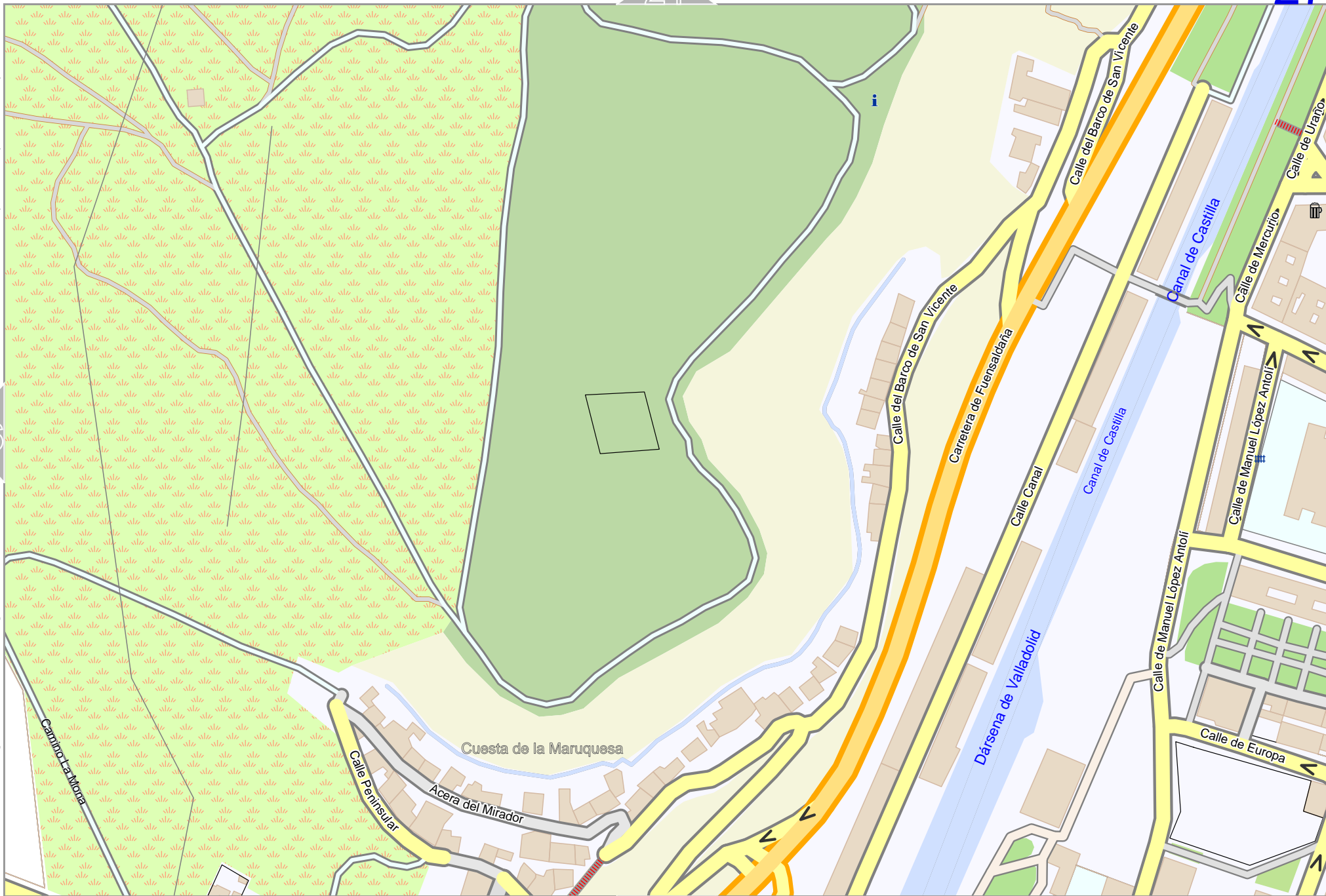
0 100 m 200 m



Map data © OpenStreetMap contributors

lon -4.74587 lat 41.66201 [nom. scale = 1 / 2500]

0 100 m 200 m

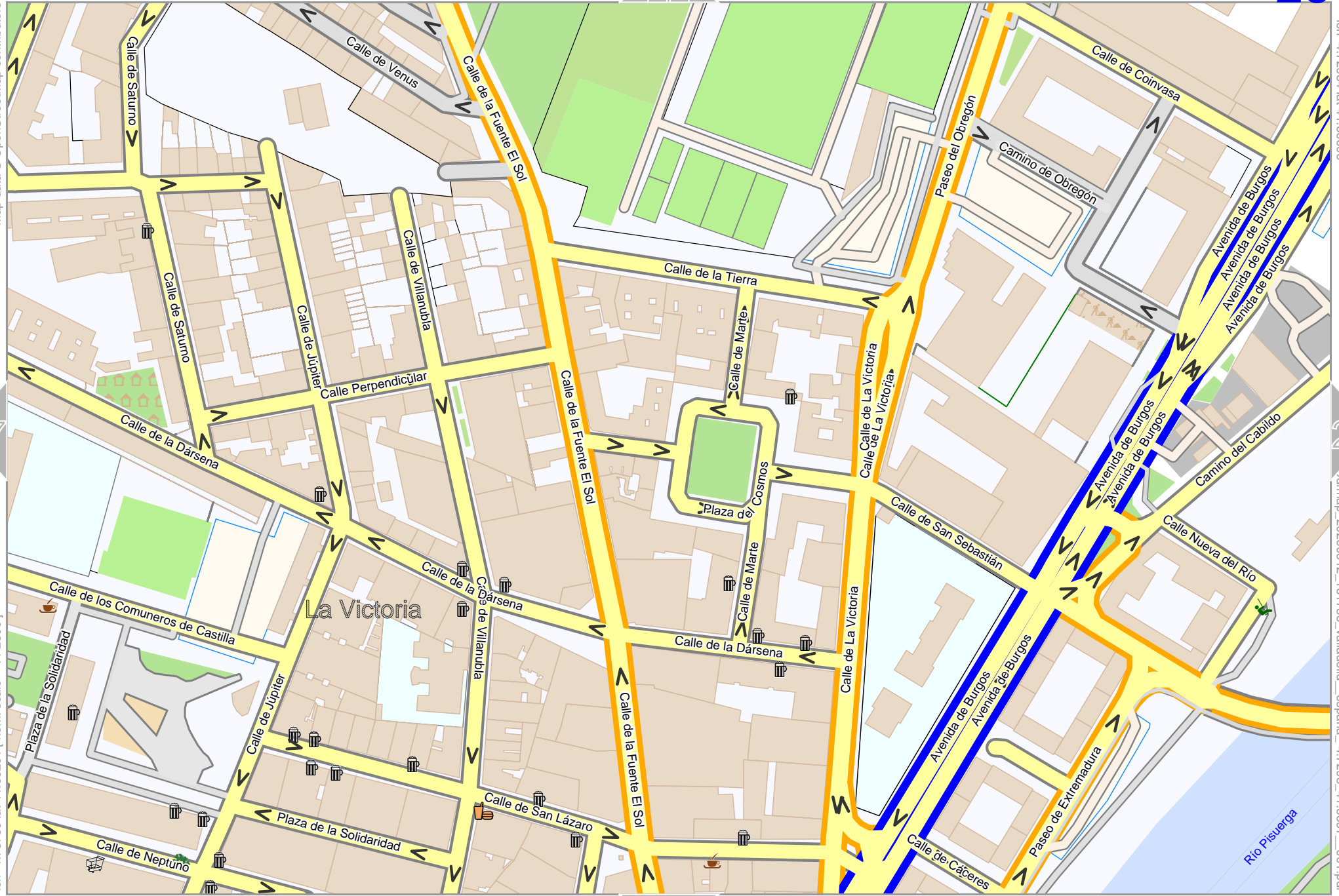


lon -4.73786 lat 41.66606

odfmap_20260512_161755_valladolid_españa_-4.7298_41.6397_001.pdf

Map data © OpenStreetMap contributors

lon -4.73786 lat 41.66201 [nom. scale = 1 / 2500]



lon -4.72984 lat 41.66606

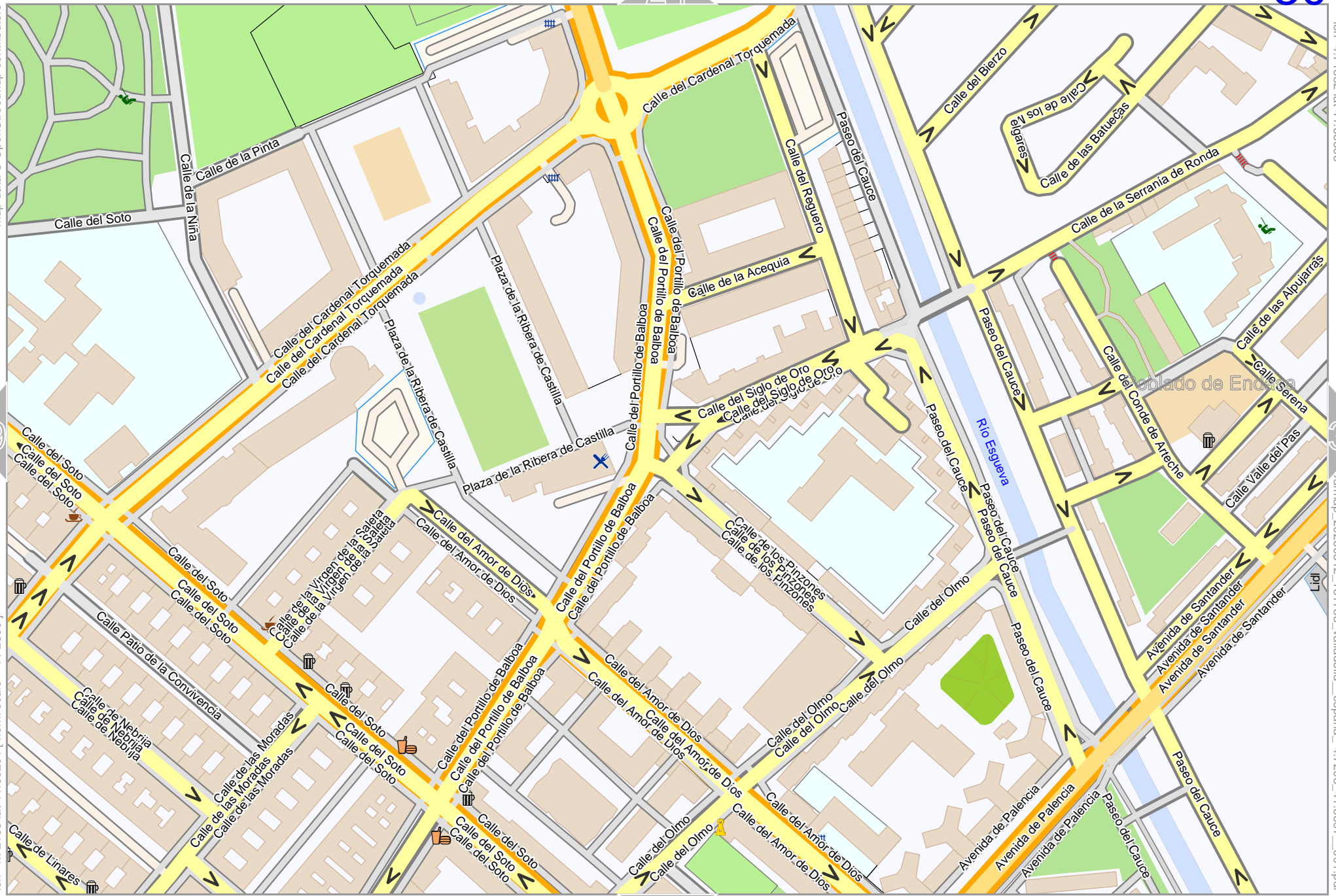
pdfmap_20260512_161755_valladolid_españa_-4.7298_41.6397_001.pdf

0 100 m 200 m

34

Map data © OpenStreetMap contributors

lon -4.72183 lat 41.66201 [nom. scale = 1 / 2500]



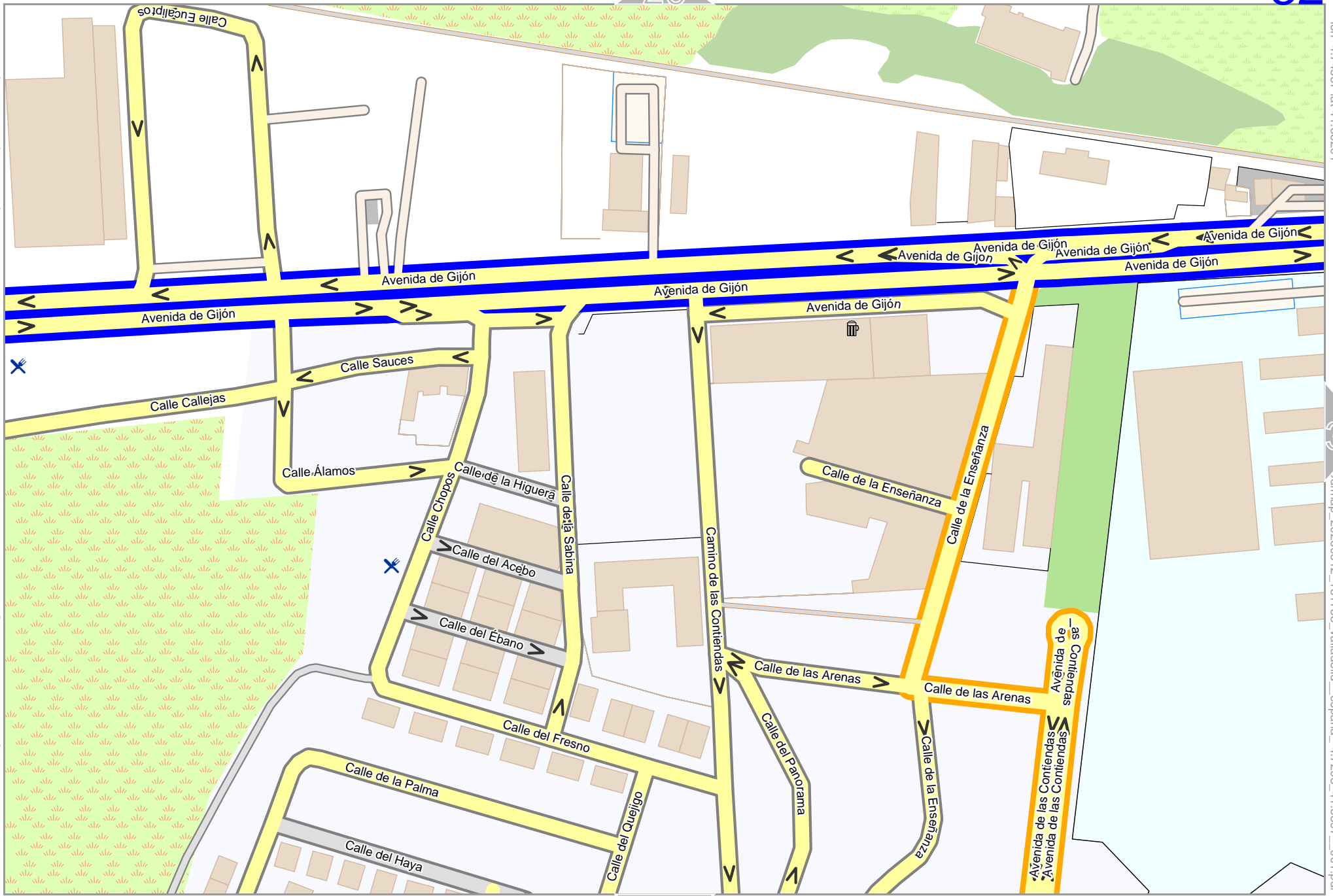
0 100 m 200 m

lon -4.71382 lat 41.66606

pdfmap_20260512_161755_valladolid_espaa -4.7298_41.6397_001.pdf

Map data © OpenStreetMap contributors

lon -4.74587 lat 41.66201



lon -4.75388 lat 41.65796 [nom. scale = 1 / 2500]

33

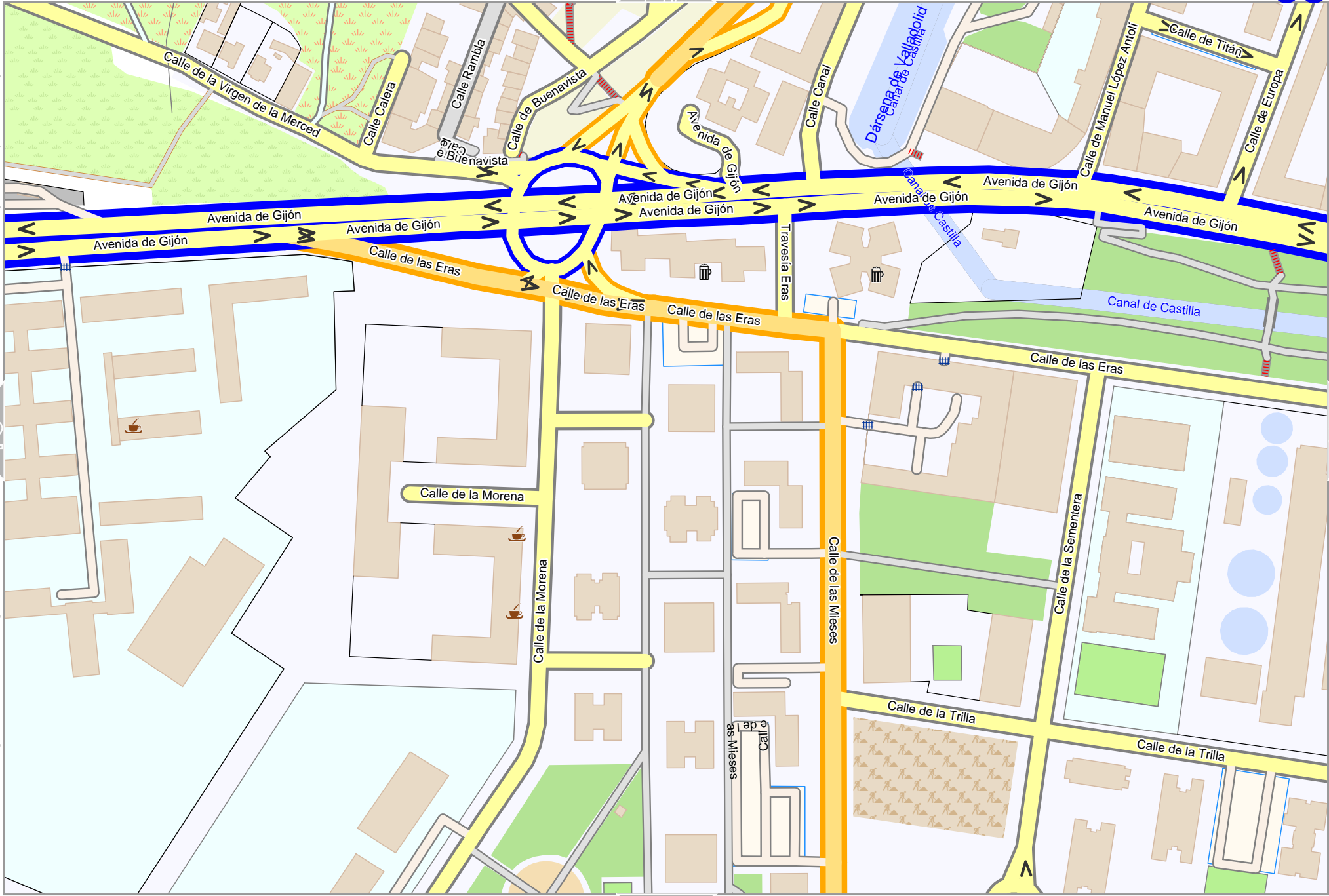
pdfmap_20260512_161755_valladolid_españa_-4.7298_41.6397_001.pdf

0 100 m 200 m

38

Map data © OpenStreetMap contributors

lon -4.73786 lat 41.66201



32

34

lon -4.74587 lat 41.65796 [nom. scale = 1 / 2500]

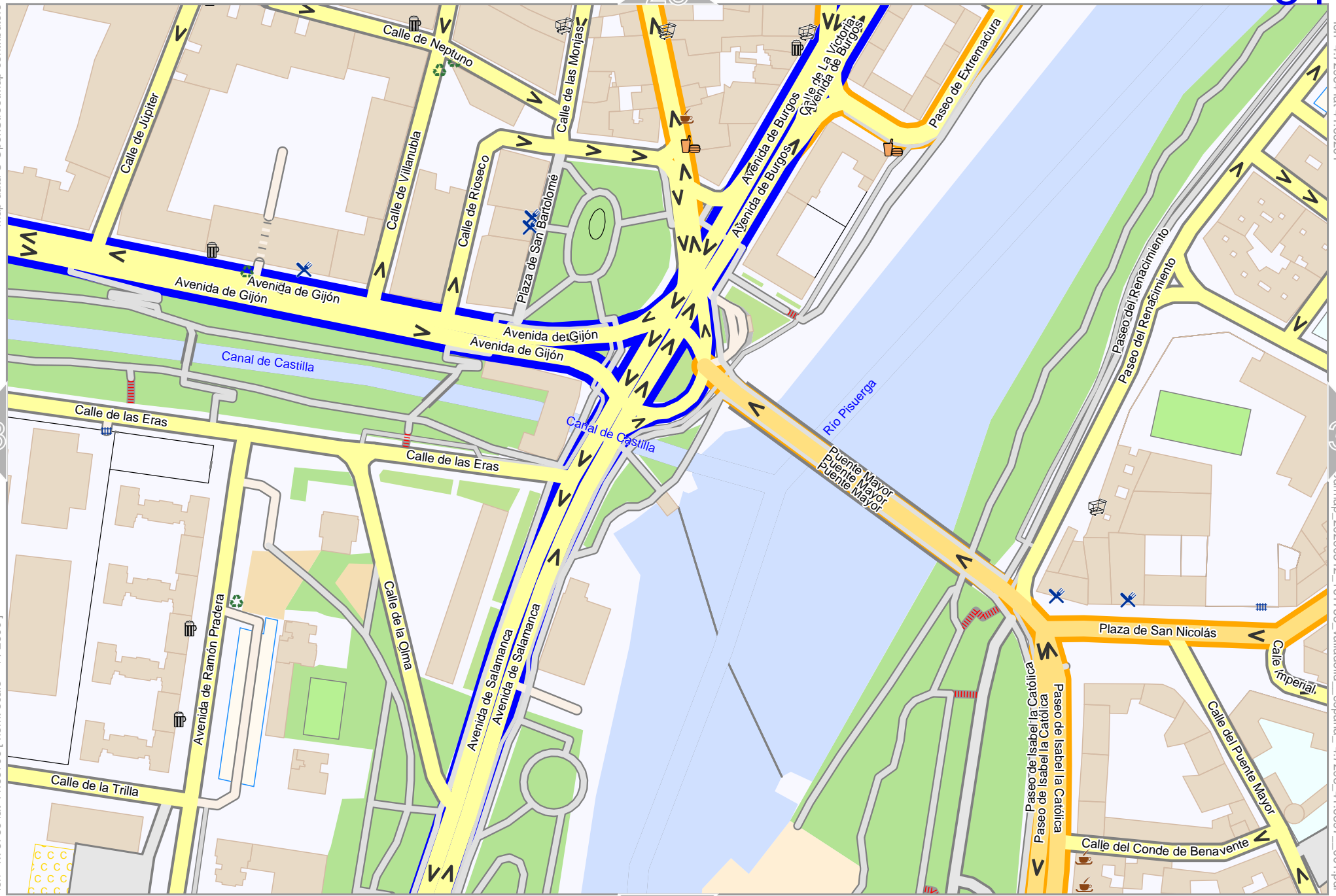
odfmap_20260512_161755_valladolid_españa_-4.7298_41.6397_001.pdf

0 100 m 200 m

39

Map data © OpenStreetMap contributors

lon -4.73786 lat 41.65796 [nom. scale = 1 / 2500]



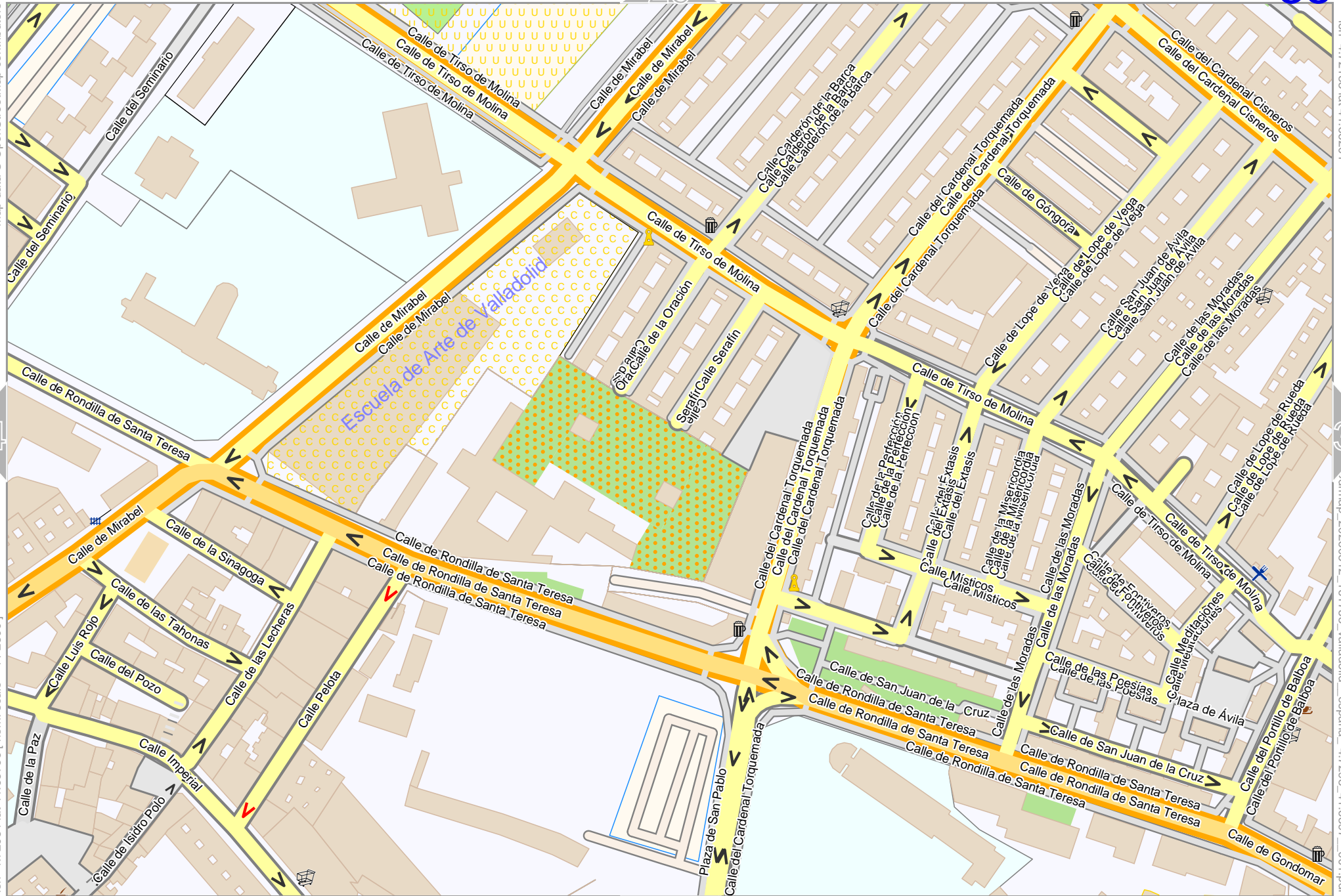
0 100 m 200 m

lon -4.72984 lat 41.66201

odfmap_20260512_161755_valladolid_espaa-4.7298_41.6397_001.pdf

Map data © OpenStreetMap contributors

lon -4.72984 lat 41.65796 [nom. scale = 1 / 2500]



lon -4.72183 lat 41.66201

pdfmap_20260512_161755_valladolid_españa_-4.7298_41.6397_001.pdf

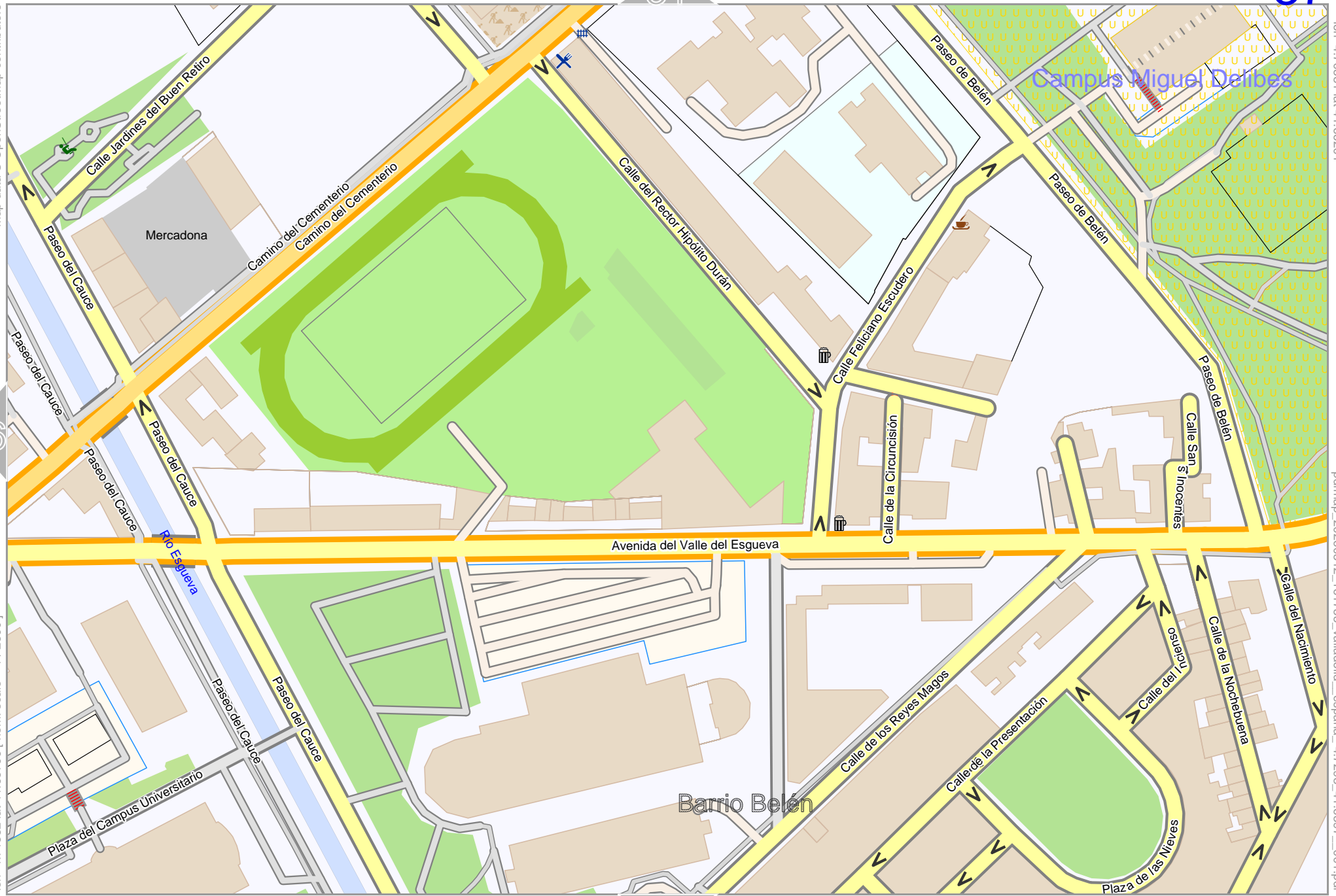
0 100 m 200 m

Map data © OpenStreetMap contributors

lon -4.70581 lat 41.66201

pdfmap_20260512_161755_valladolid_españa_-4.7298_41.6397_001.pdf

lon -4.71382 lat 41.65796 [nom. scale = 1 / 2500]



36

31

43

Map data © OpenStreetMap contributors

lon -4.75388 lat 41.65390 [nom. scale = 1 / 2500]



lon -4.74587 lat 41.65796

pdfmap_20260512_161755_valladolid_españa_-4.7298_41.6397_001.pdf

0 100 m 200 m

44

Map data © OpenStreetMap contributors

lon -4.73786 lat 41.65796

38

40

lon -4.74587 lat 41.65390 [nom. scale = 1 / 2500]

odfmap_20260512_161755_valladolid_españa_-4.7298_41.6397_001.pdf

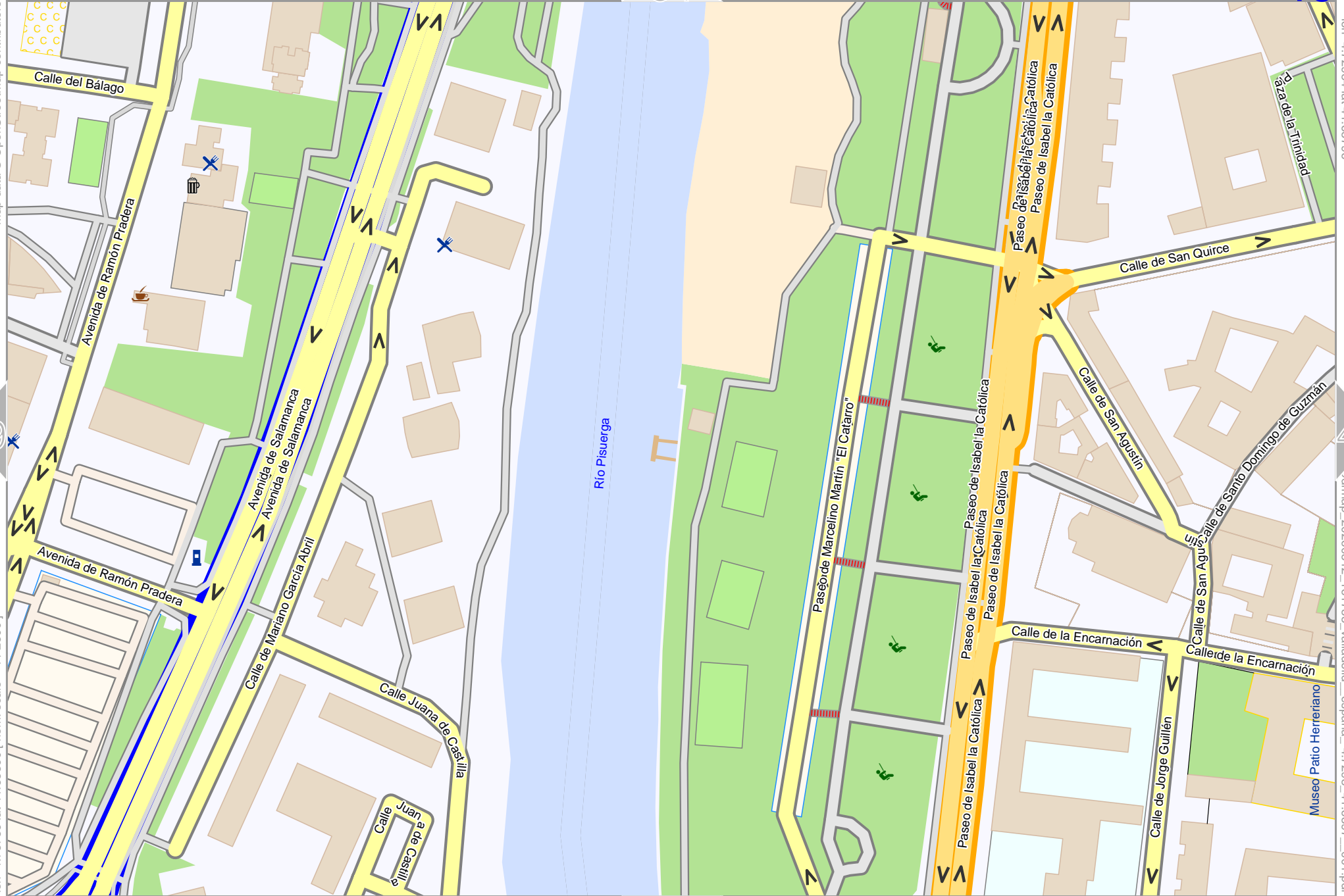


0 100 m 200 m

45

Map data © OpenStreetMap contributors

lon -4.73786 lat 41.65390 [nom. scale = 1 / 2500]



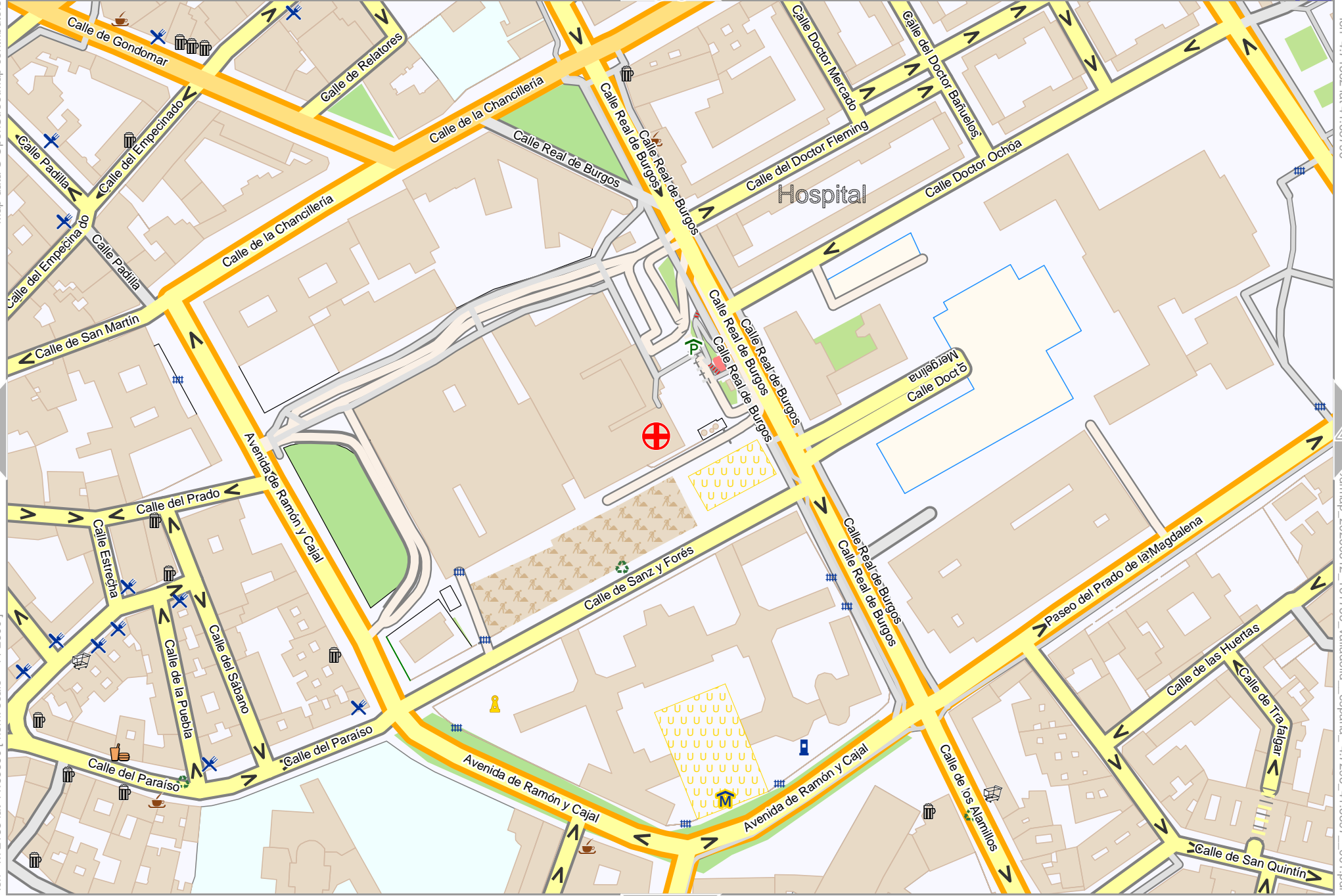
lon -4.72984 lat 41.65796

pdfmap_20260512_161755_valladolid_españa_-4.7298_41.6397_001.pdf

0 100 m 200 m

Map data © OpenStreetMap contributors

lon -4.71382 lat 41.65796



41

43

36

48

lon -4.72183 lat 41.65390 [nom. scale = 1 / 2500]

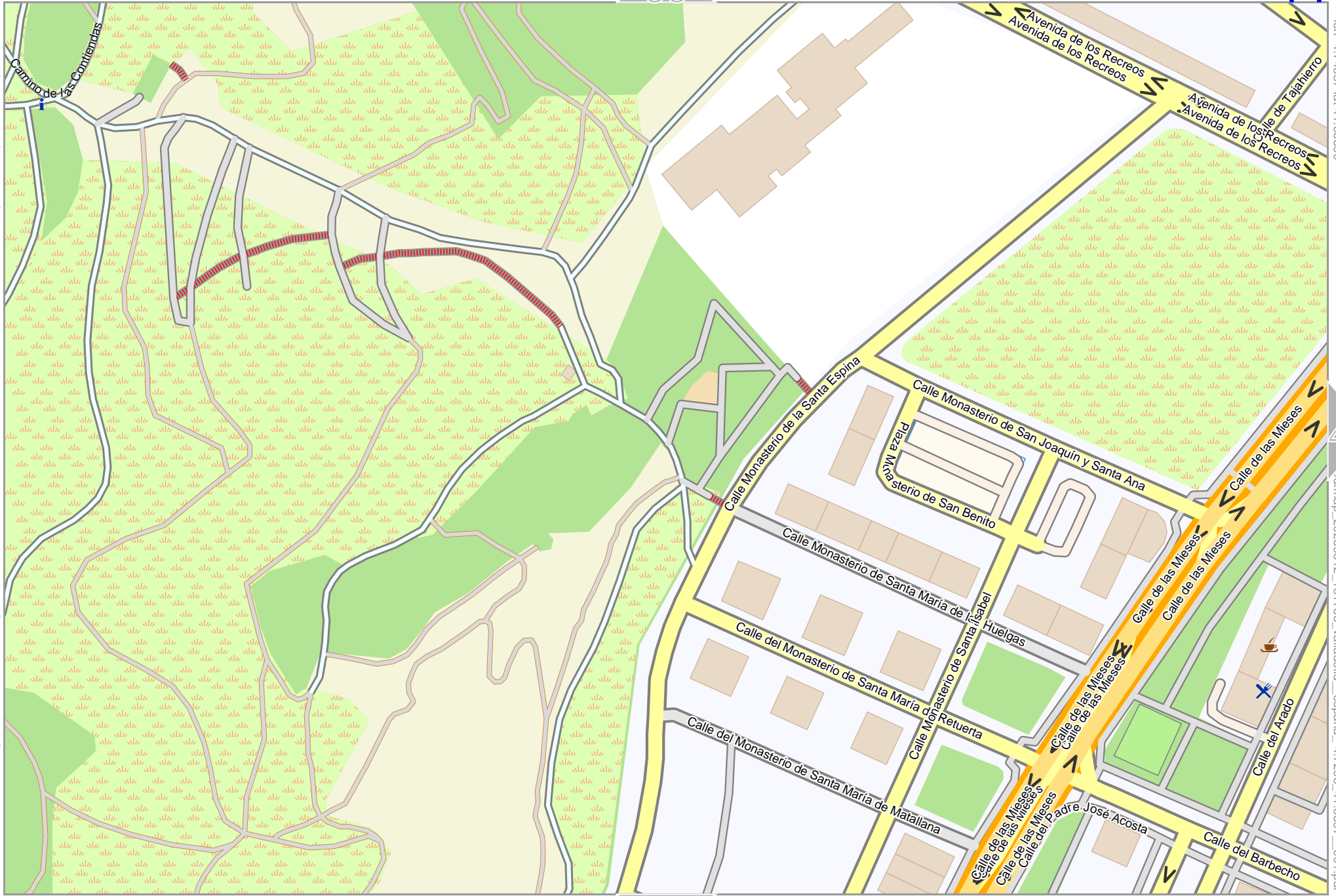
pdfmap_20260512_161755_valladolid_españa_-4.7298_41.6397_001.pdf

0 100 m 200 m

Map data © OpenStreetMap contributors

lon -4.75388 lat 41.64985 [nom. scale = 1 / 2500]

0 100 m 200 m

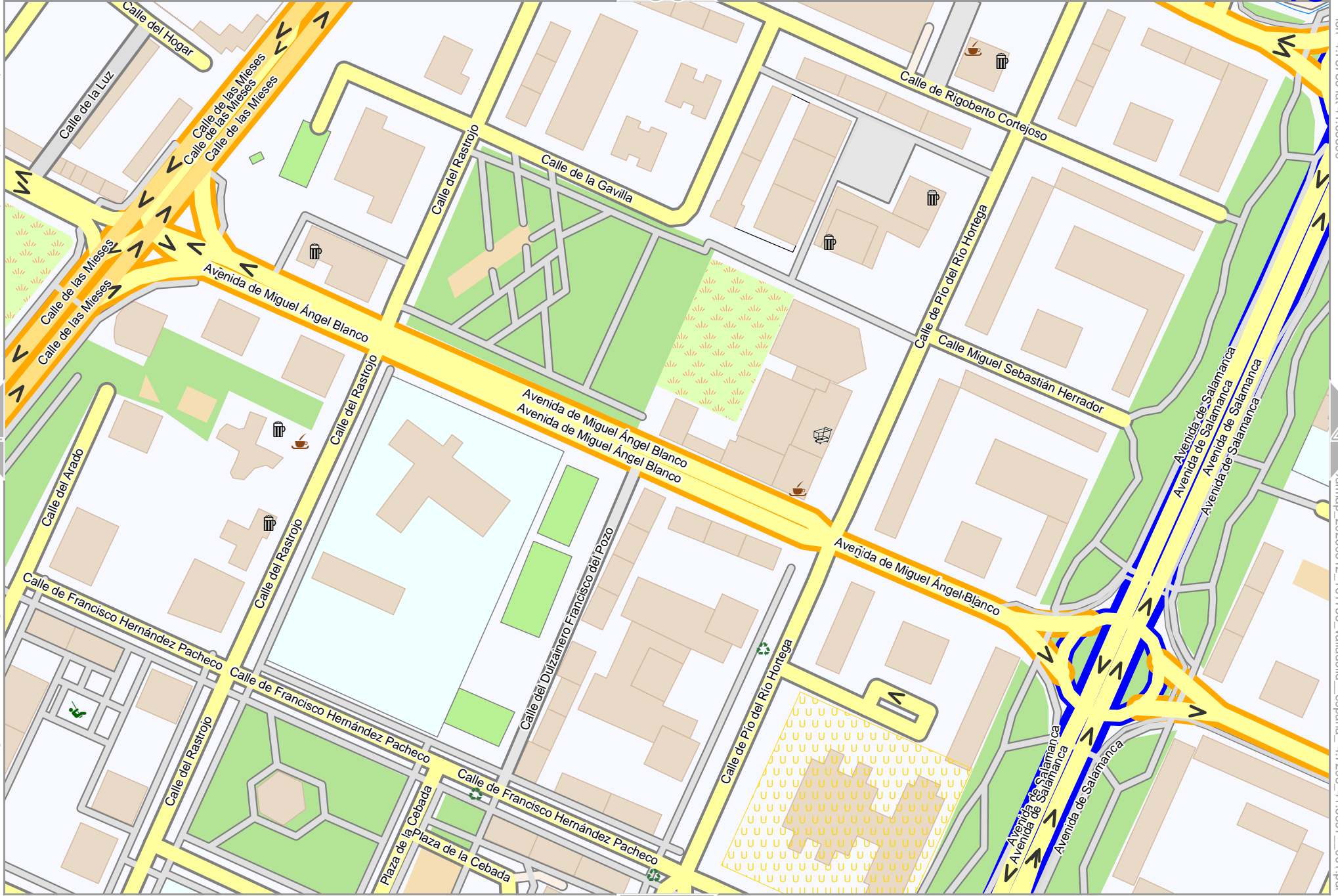


lon -4.74587 lat 41.65390

pdfmap_20260512_161755_valladolid_españa_-4.7298_41.6397_001.pdf

Map data © OpenStreetMap contributors

lon -4.73786 lat 41.65390



44

46

lon -4.74587 lat 41.64985 [nom. scale = 1 / 2500]

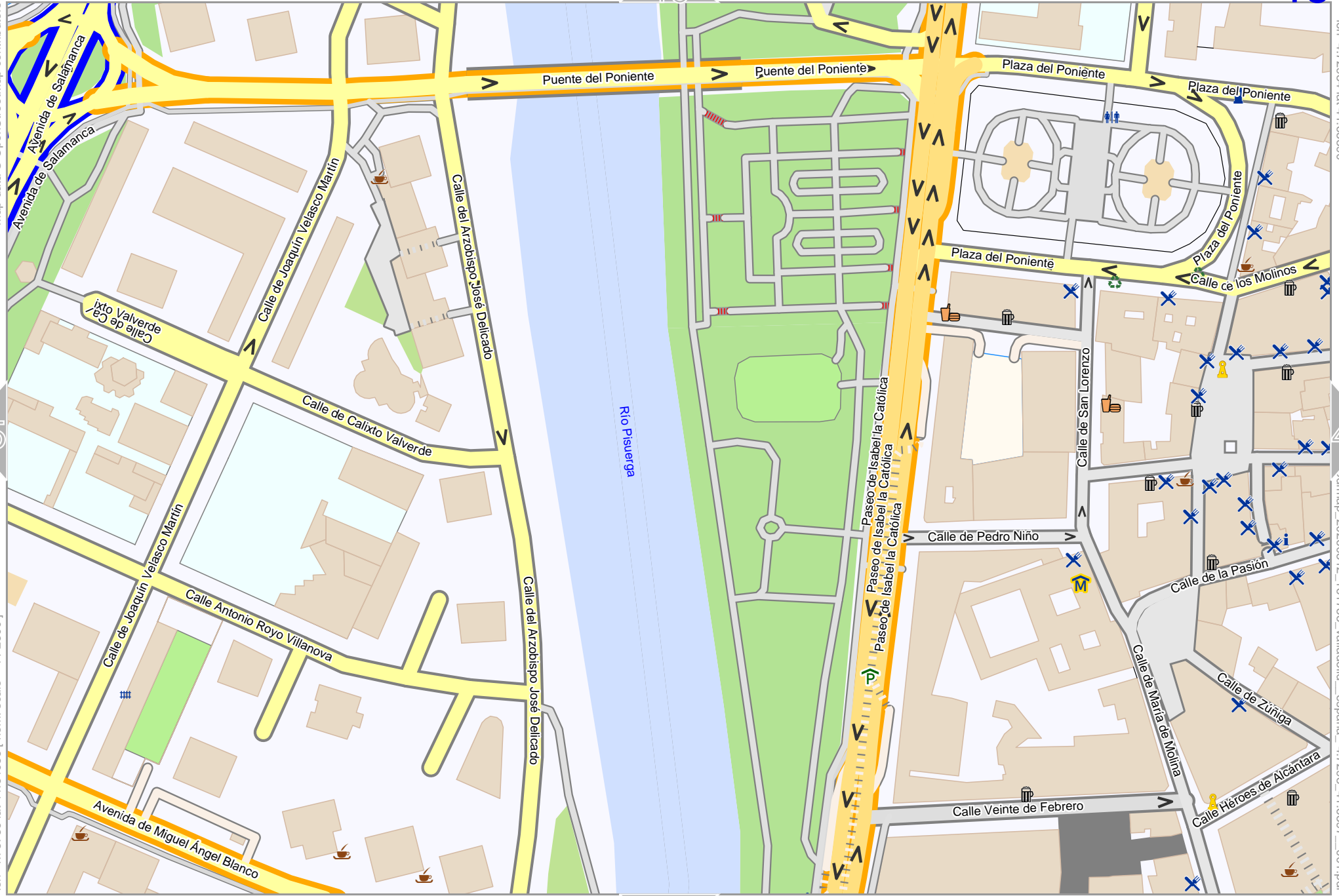
odfmap_20260512_161755_valladolid_españa_-4.7298_41.6397_001.pdf

0 100 m 200 m

51

Map data © OpenStreetMap contributors

lon -4.72984 lat 41.65390



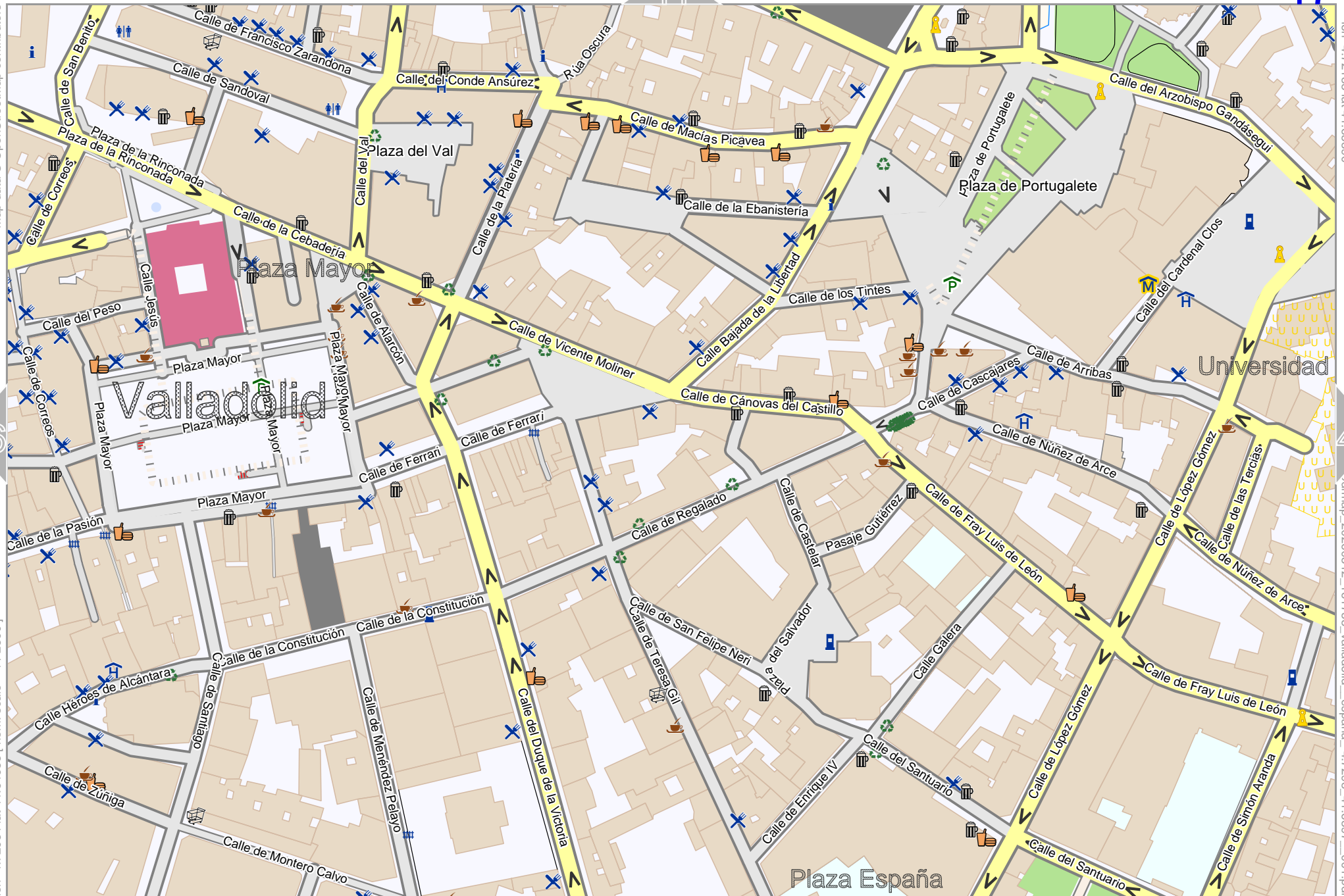
lon -4.73786 lat 41.64985 [nom. scale = 1 / 2500]

0 100 m 200 m

pdfmap_20260512_161755_valladolid_españa_-4.7298_41.6397_001.pdf

Map data © OpenStreetMap contributors

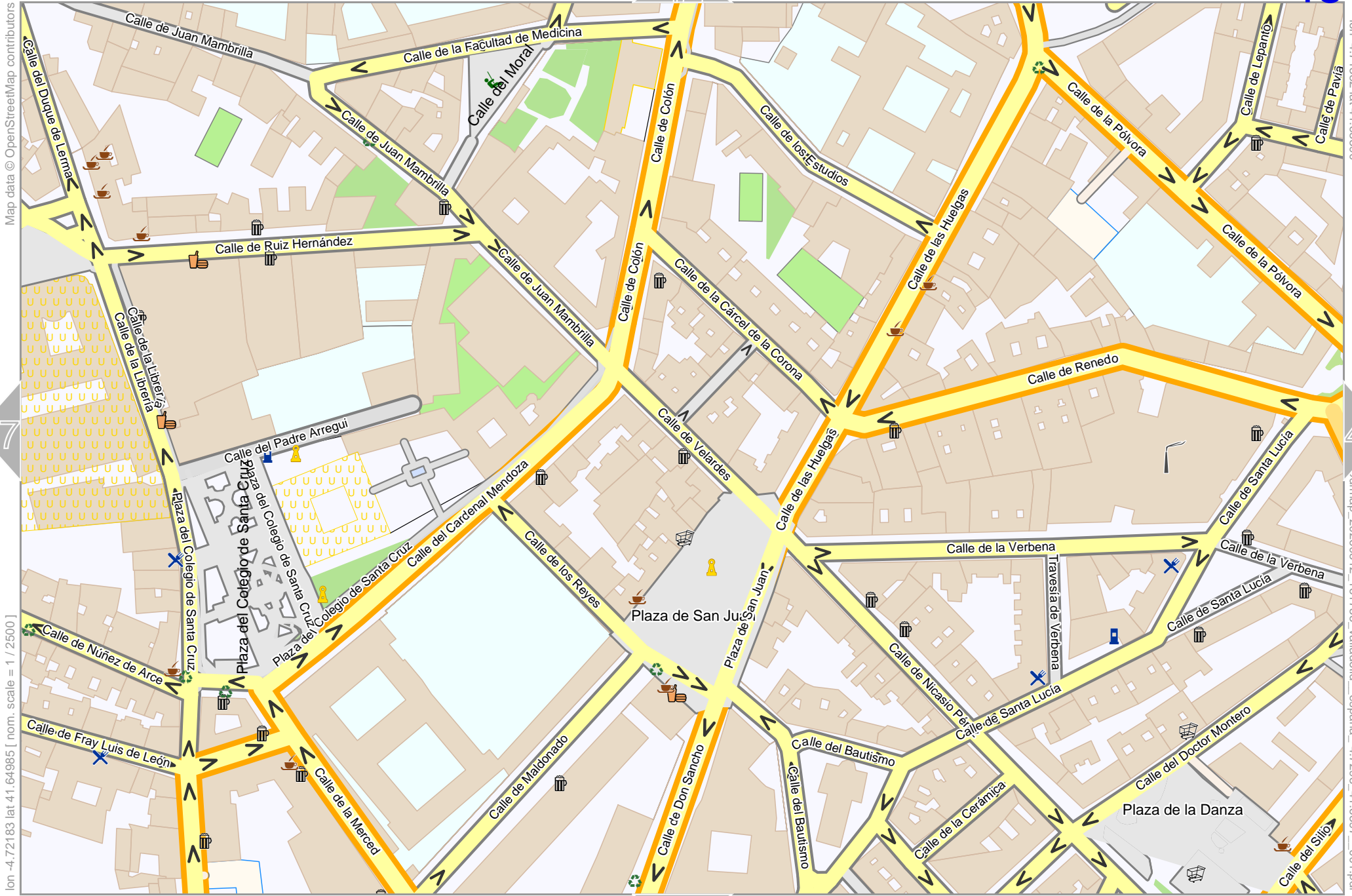
lon -4.72183 lat 41.65390



lon -4.72984 lat 41.64985 [nom. scale = 1 / 2500]

pdfmap_20260512_161755_valladolid_españa_-4.7298_41.6397_001.pdf

0 100 m 200 m



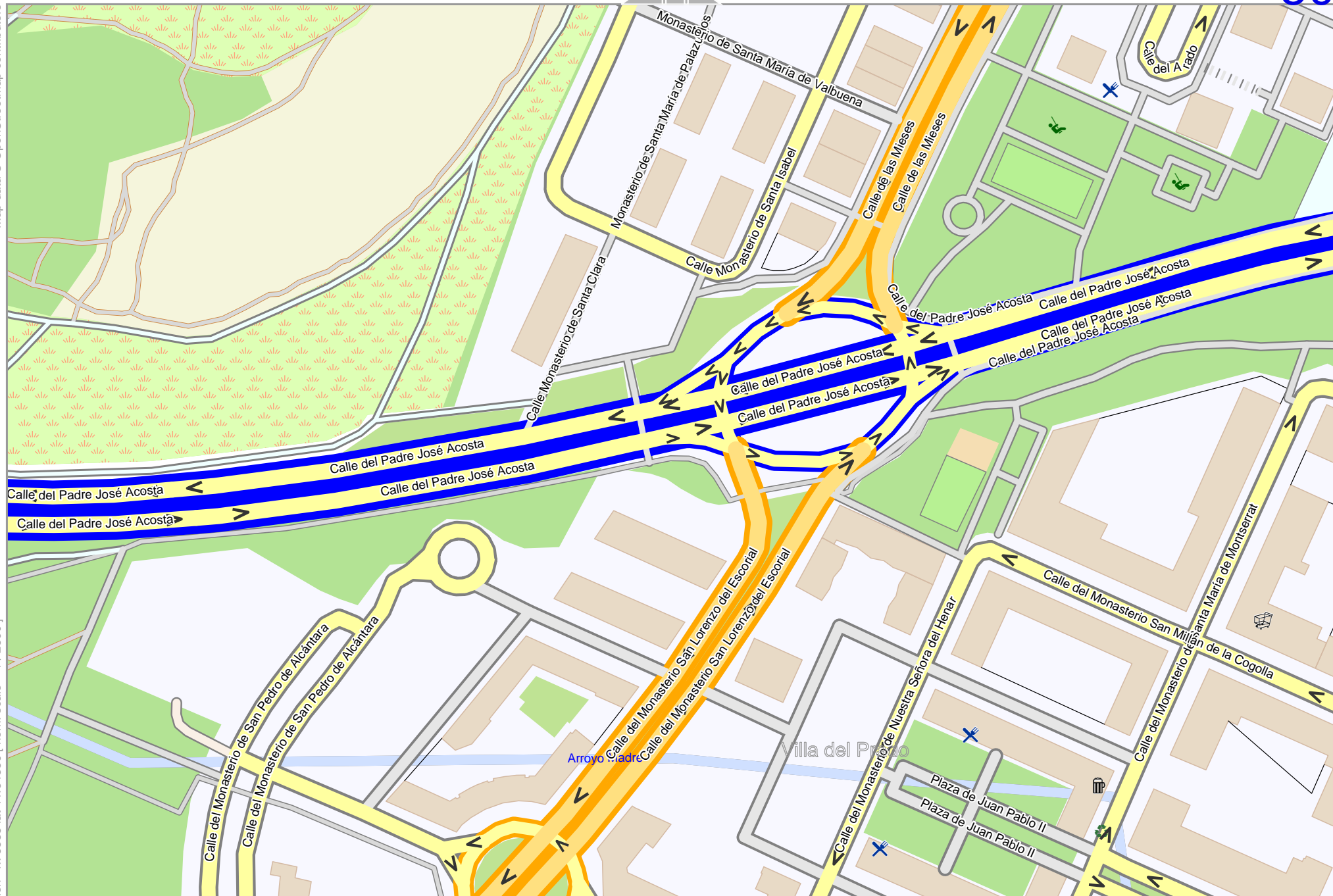
Map data © OpenStreetMap contributors

lon -4.72183 lat 41.64985 [nom. scale = 1 / 2500]

lon -4.71382 lat 41.65390

pdfmap_20260512_161755_valladolid_españa_-4.7298_41.6397_001.pdf

0 100 m 200 m



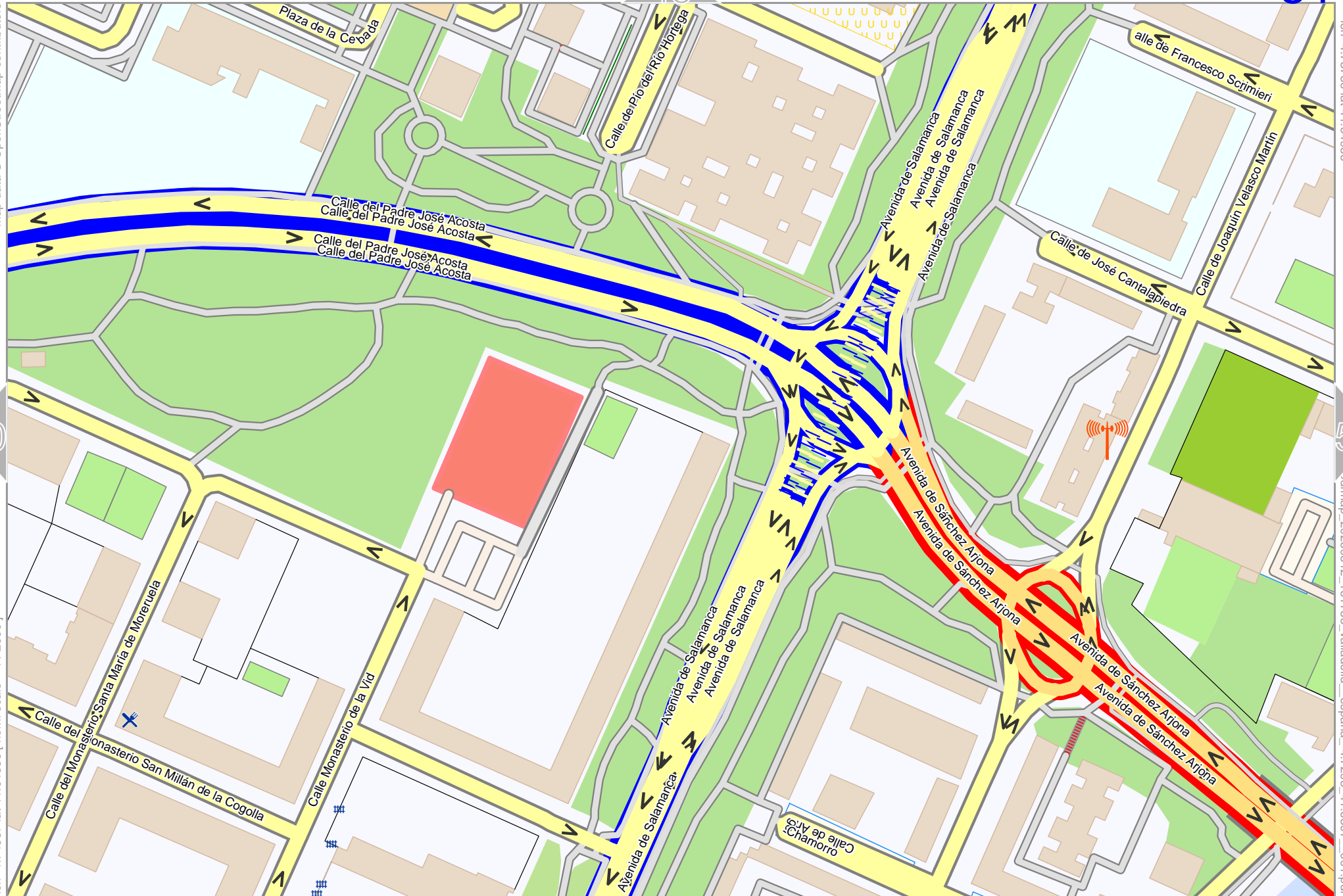
44

51

56

Map data © OpenStreetMap contributors

lon -4.74587 lat 41.64580 [nom. scale = 1 / 2500]



lon -4.73786 lat 41.64985

odfmap_20260512_161755_valladolid_españa_-4.7298_41.6397_001.pdf

0 100 m 200 m



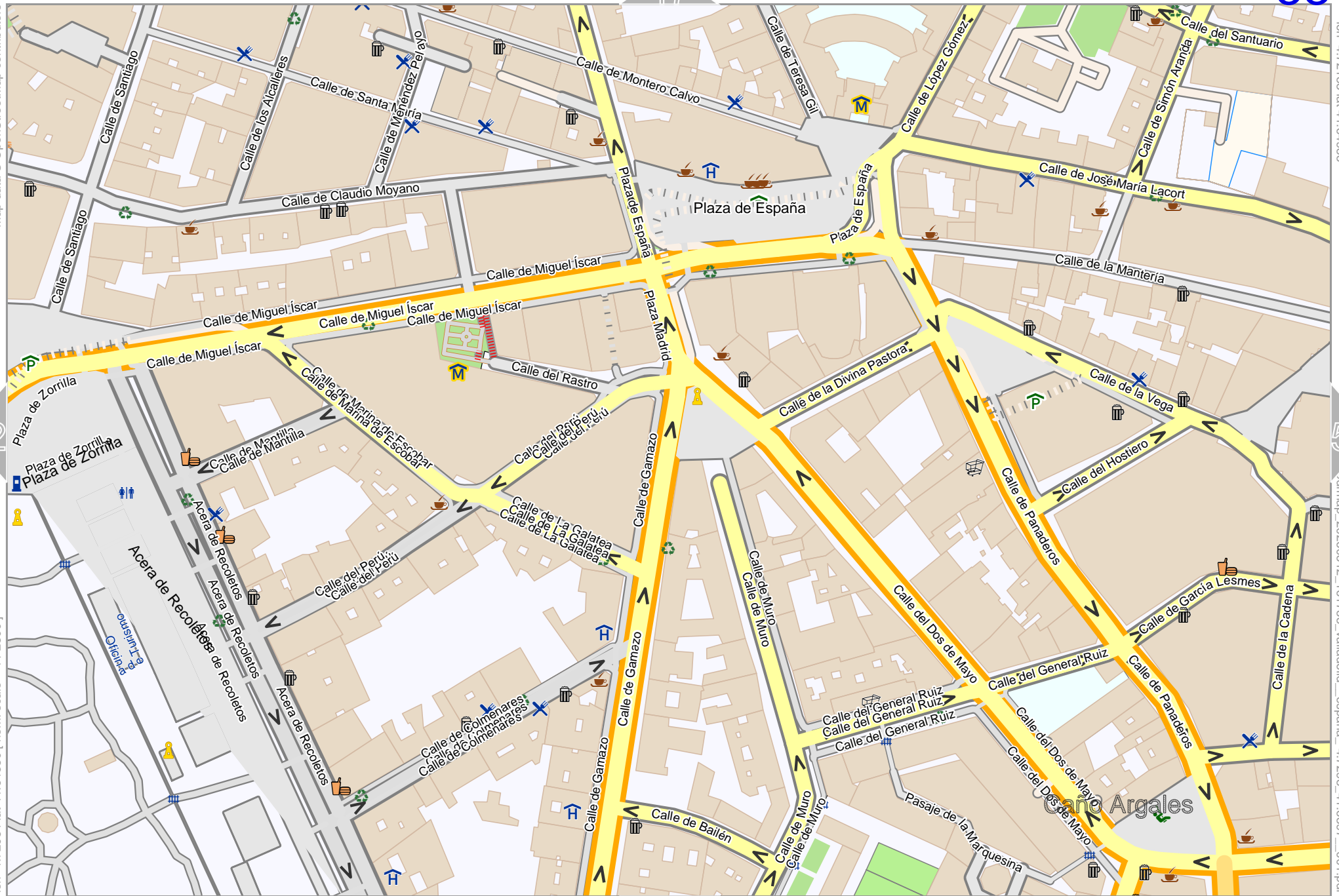
Map data © OpenStreetMap contributors

lon -4.73786 lat 41.64580 [nom. scale = 1 / 2500]

lon -4.72984 lat 41.64935

pdfmap_20260512_161755_valladolid_españa_-4.7298_41.6397_001.pdf

0 100 m 200 m



52

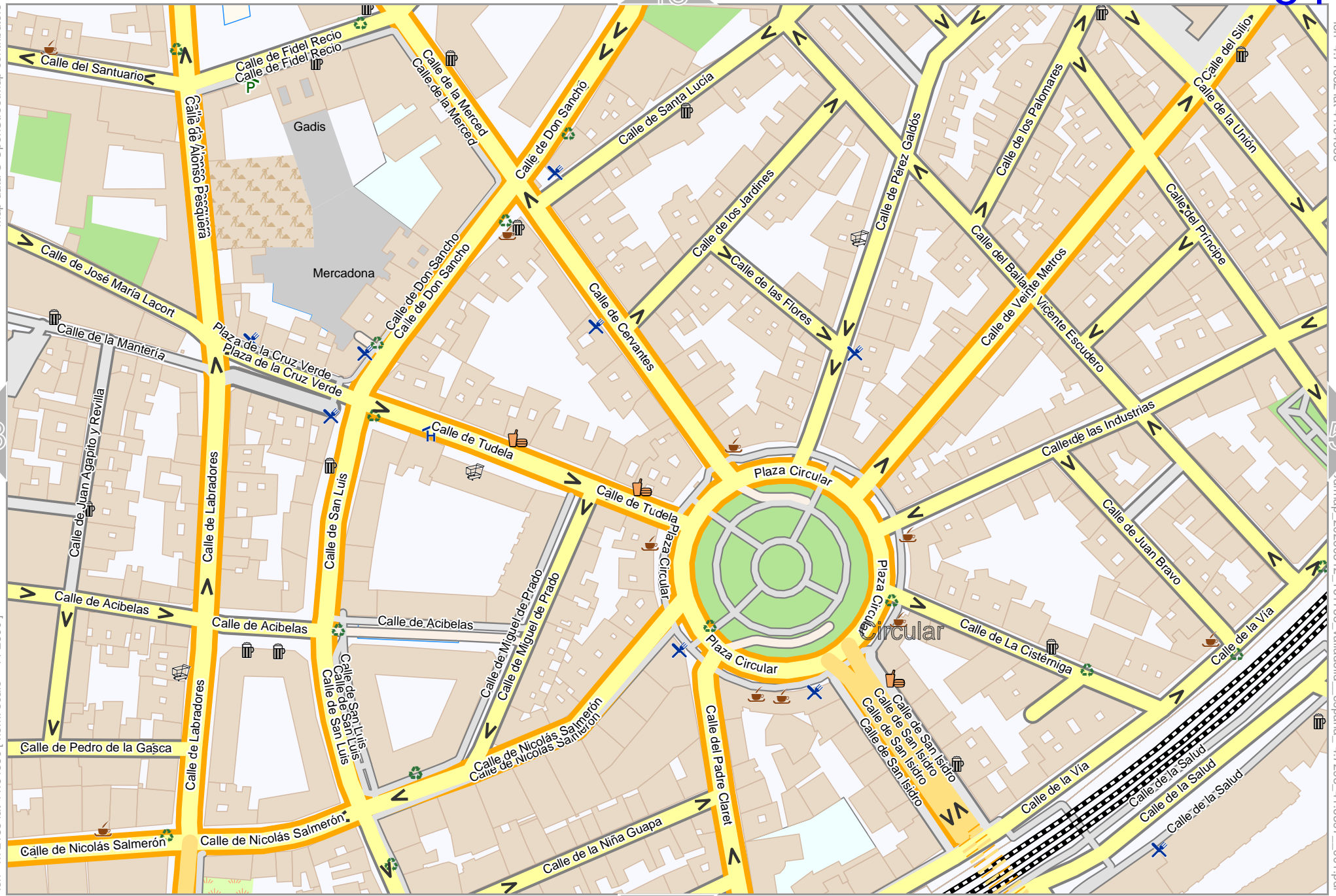
54

47

59

Map data © OpenStreetMap contributors

lon -4.72183 lat 41.64580 [nom. scale = 1 / 2500]



lon -4.71382 lat 41.64985

odfmap_20260512_161755_valladolid_españa_-4.7298_41.6397_001.pdf

0 100 m 200 m



Map data © OpenStreetMap contributors

lon -4.70581 lat 41.64985

pdfmap_20260512_161755_valladolid_españa_-4.7298_41.6397_001.pdf

54

49

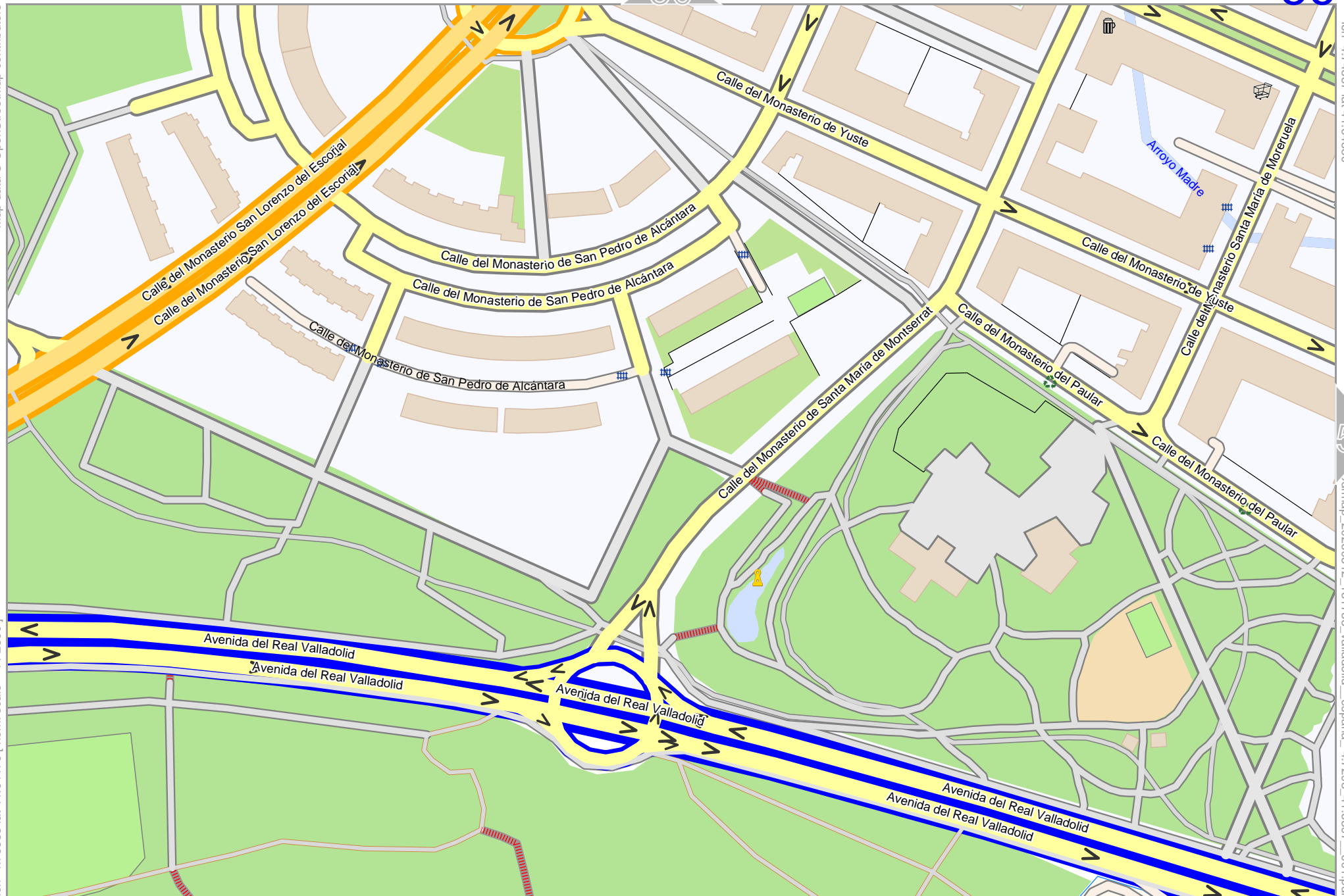
61

lon -4.71382 lat 41.64580 [nom. scale = 1 / 2500]

0 100 m 200 m

Map data © OpenStreetMap contributors

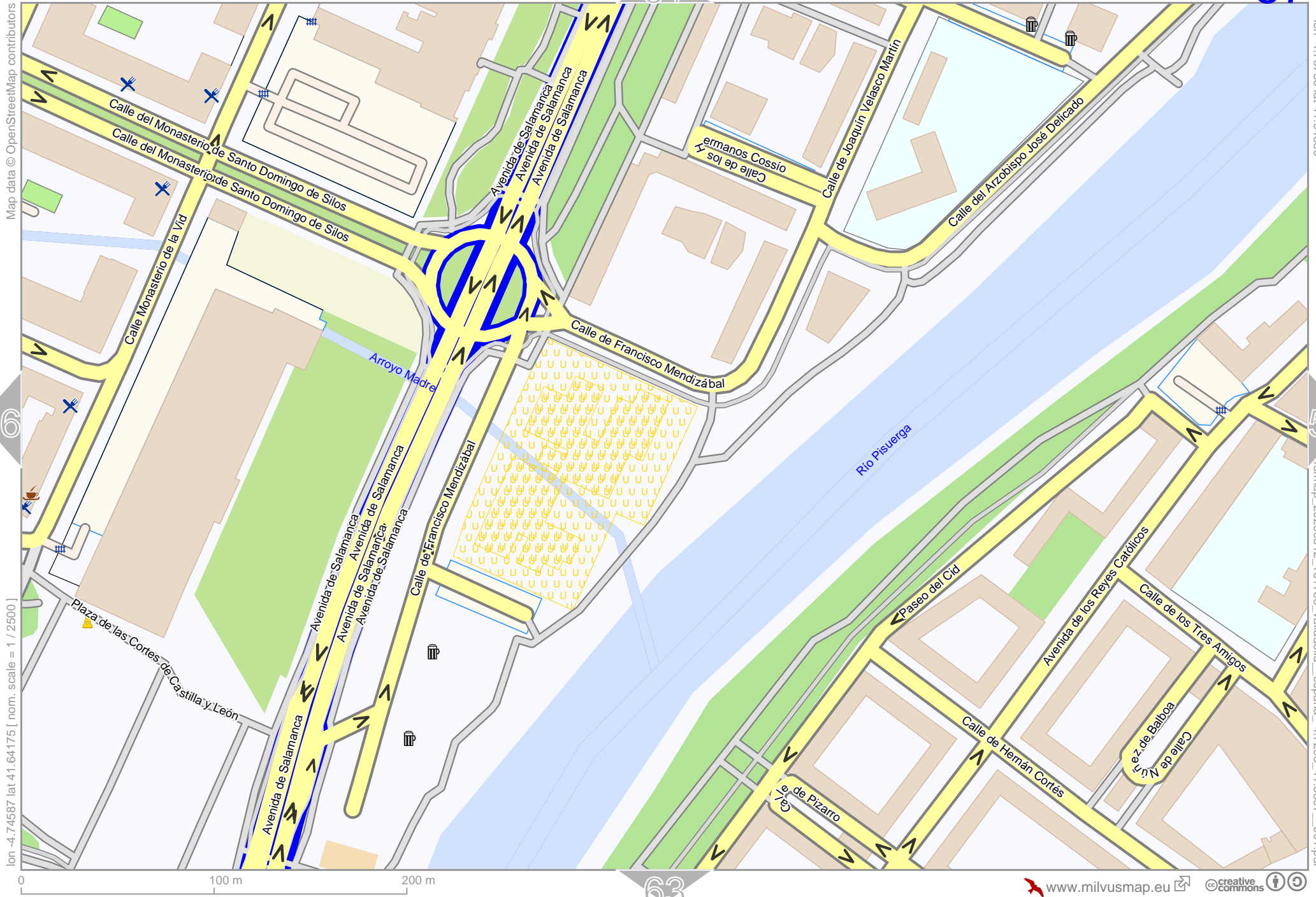
lon -4.75388 lat 41.64175 [nom. scale = 1 / 2500]



0 100 m 200 m

lon -4.74587 lat 41.64580

odfmap_20260512_161755_valladolid_españa_-4.7298_41.6397_001.pdf



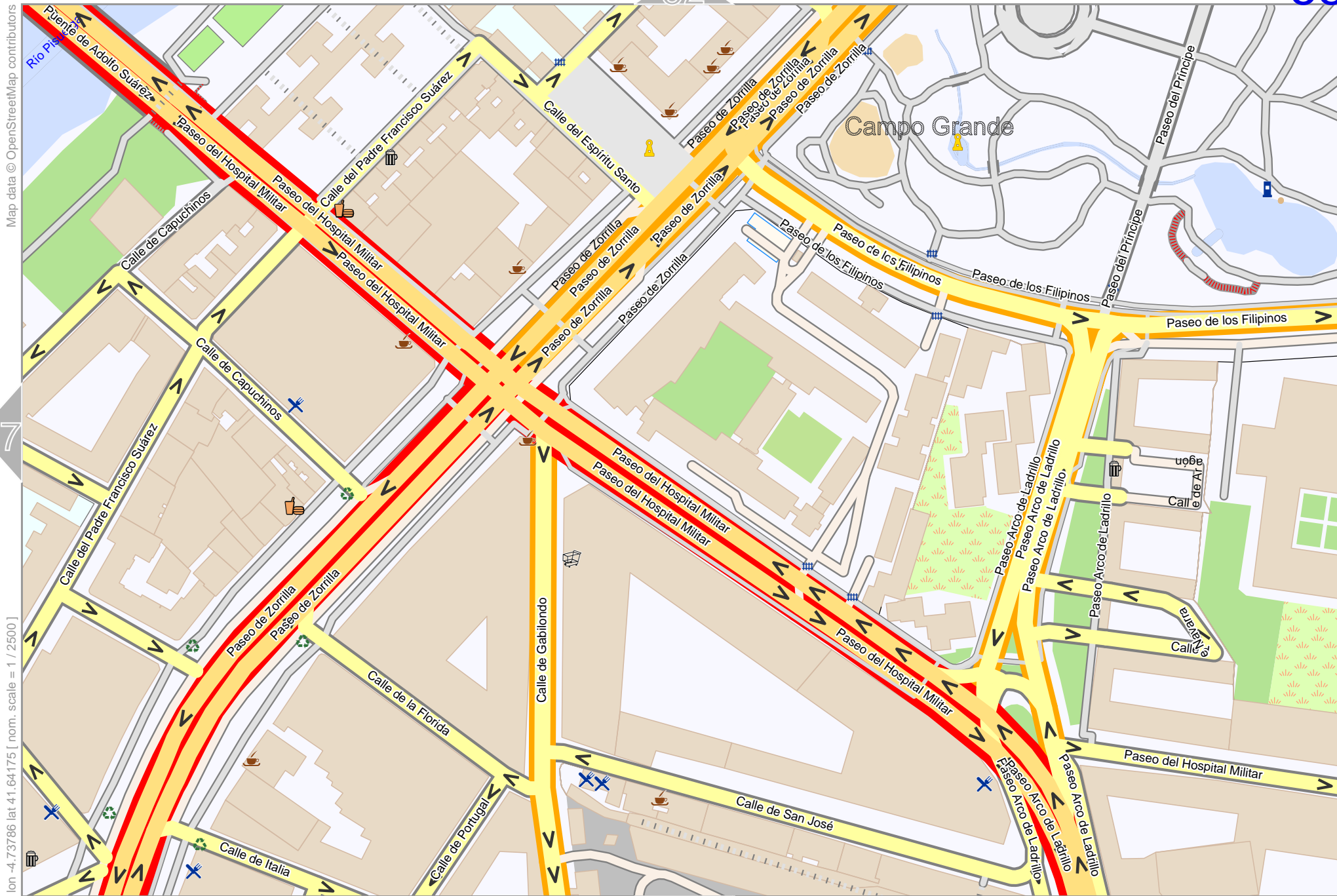
Map data © OpenStreetMap contributors

lon -4.74587 lat 41.64175 [nom. scale = 1 / 2500]

0 100 m 200 m

lon -4.73786 lat 41.64580

pdfmap_20260512_161755_valladolid_españa_-4.7298_41.6397_001.pdf



Map data © OpenStreetMap contributors

lon -4.73786 lat 41.64175 [nom. scale = 1 / 2500]

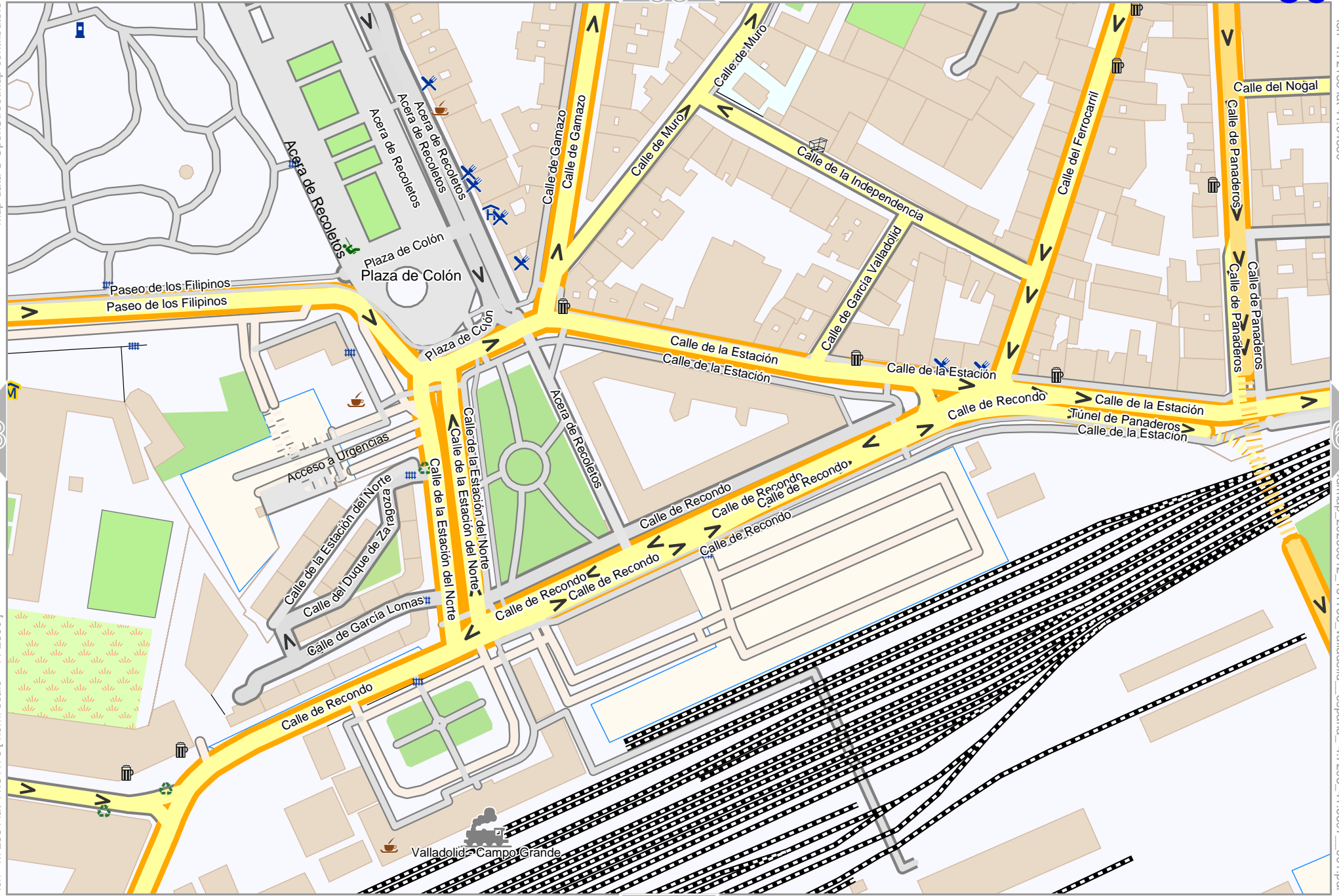
0 100 m 200 m

64

lon -4.72984 lat 41.64580 pdfmap_20260512_161755_valladolid_espaa -4.7298_41.6397_001.pdf

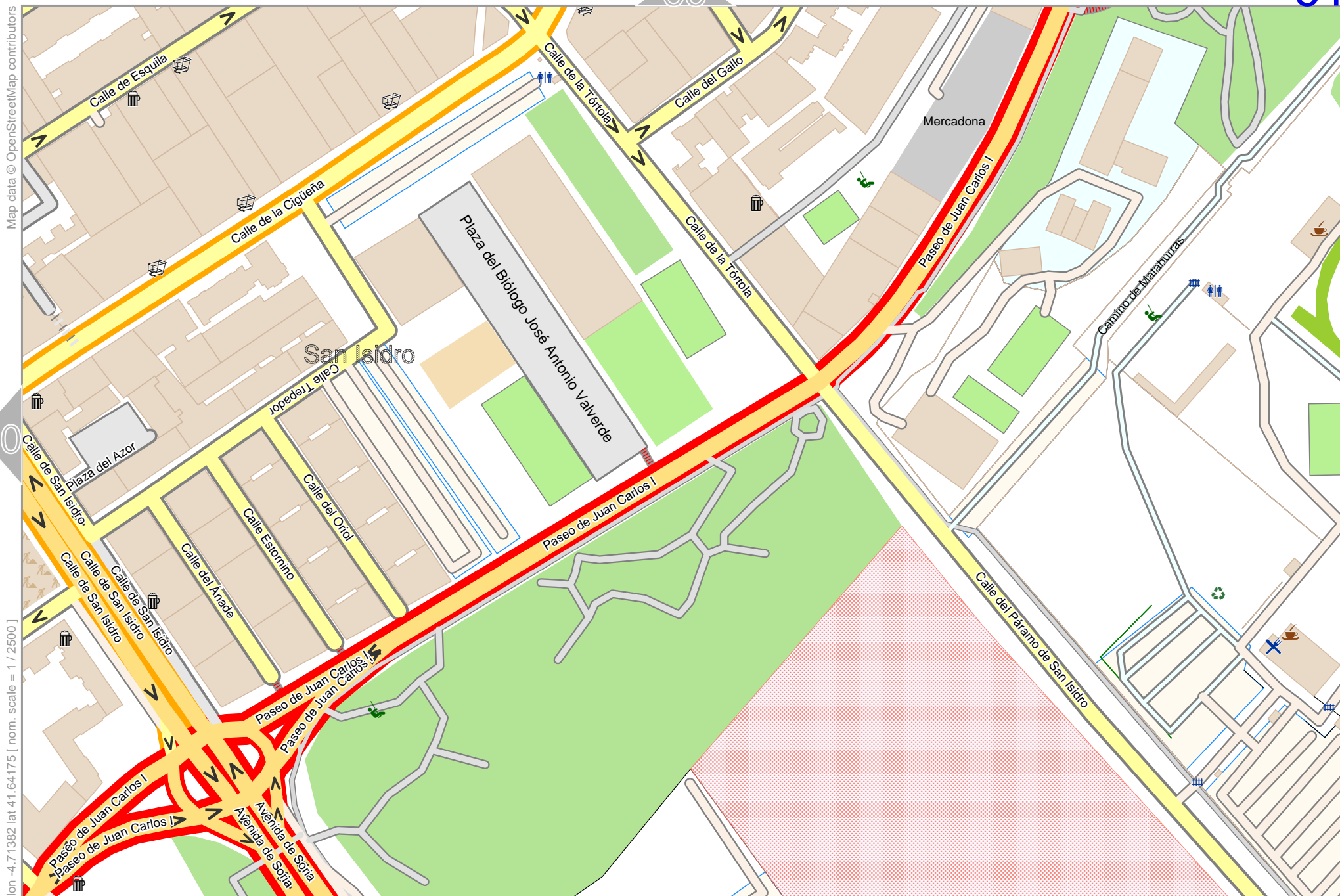
Map data © OpenStreetMap contributors

lon -4.72984 lat 41.64175 [nom. scale = 1 / 2500]



lon -4.72183 lat 41.64580

pdfmap_20260512_161755_valladolid_españa_-4.7298_41.6397_001.pdf



lon -4.71382 lat 41.64175 [nom. scale = 1 / 2500]

lon -4.70581 lat 41.64580 pdfmap_20260512_161755_valladolid_españa_-4.7298_41.6397_001.pdf

0 100 m 200 m

67

Map data © OpenStreetMap contributors

lon -4.75388 lat 41.63770 [nom. scale = 1 / 2500]



lon -4.74587 lat 41.64175

odfmap_20260512_161755_valladolid_españa_-4.7298_41.6397_001.pdf

0 100 m 200 m

56

62

63

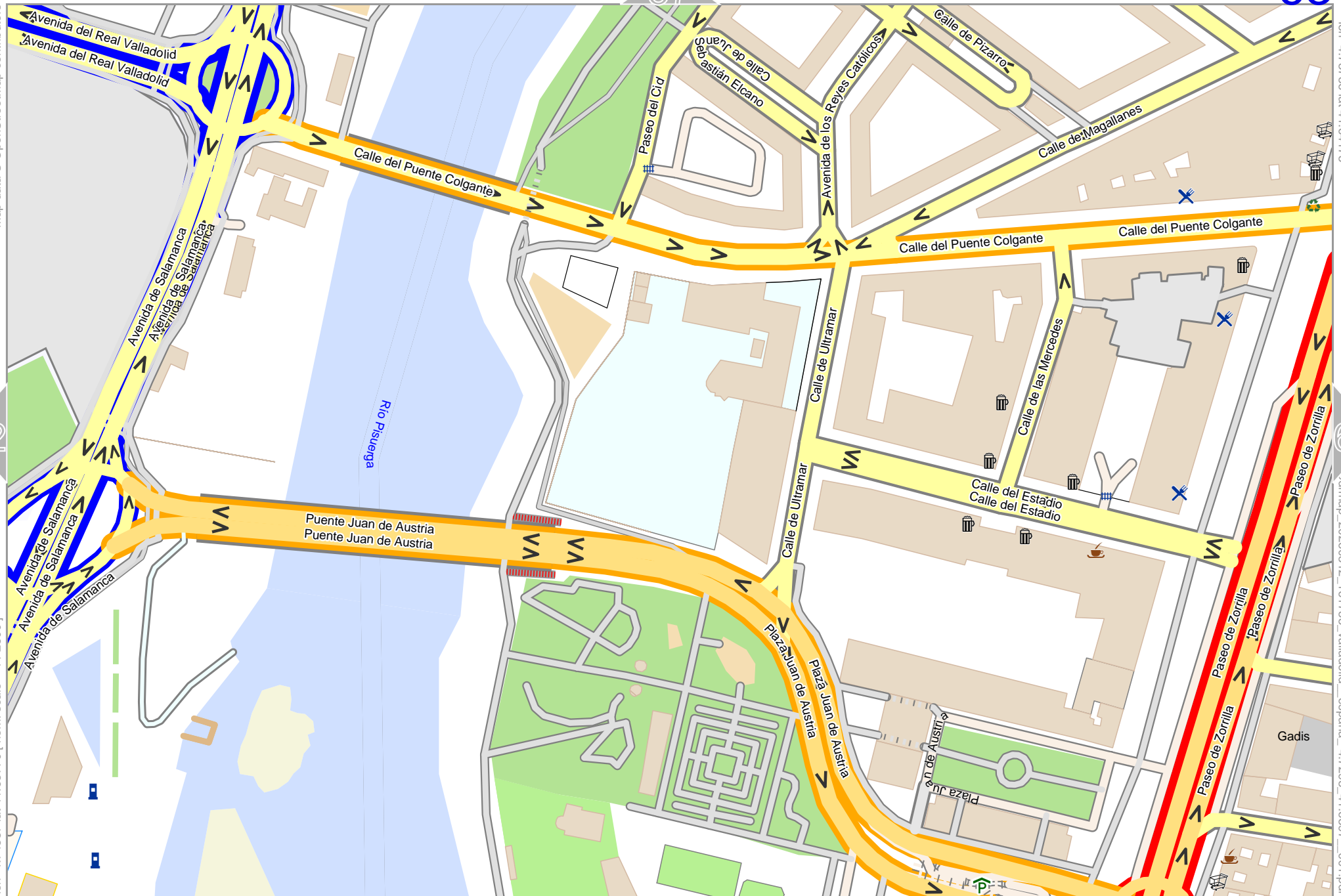
68

Map data © OpenStreetMap contributors

lon -4.74587 lat 41.63770 [nom. scale = 1 / 2500]

lon -4.73786 lat 41.64175

pdfmap_20260512_161755_valladolid_españa_-4.7298_41.6397_001.pdf



0 100 m 200 m

69

Map data © OpenStreetMap contributors

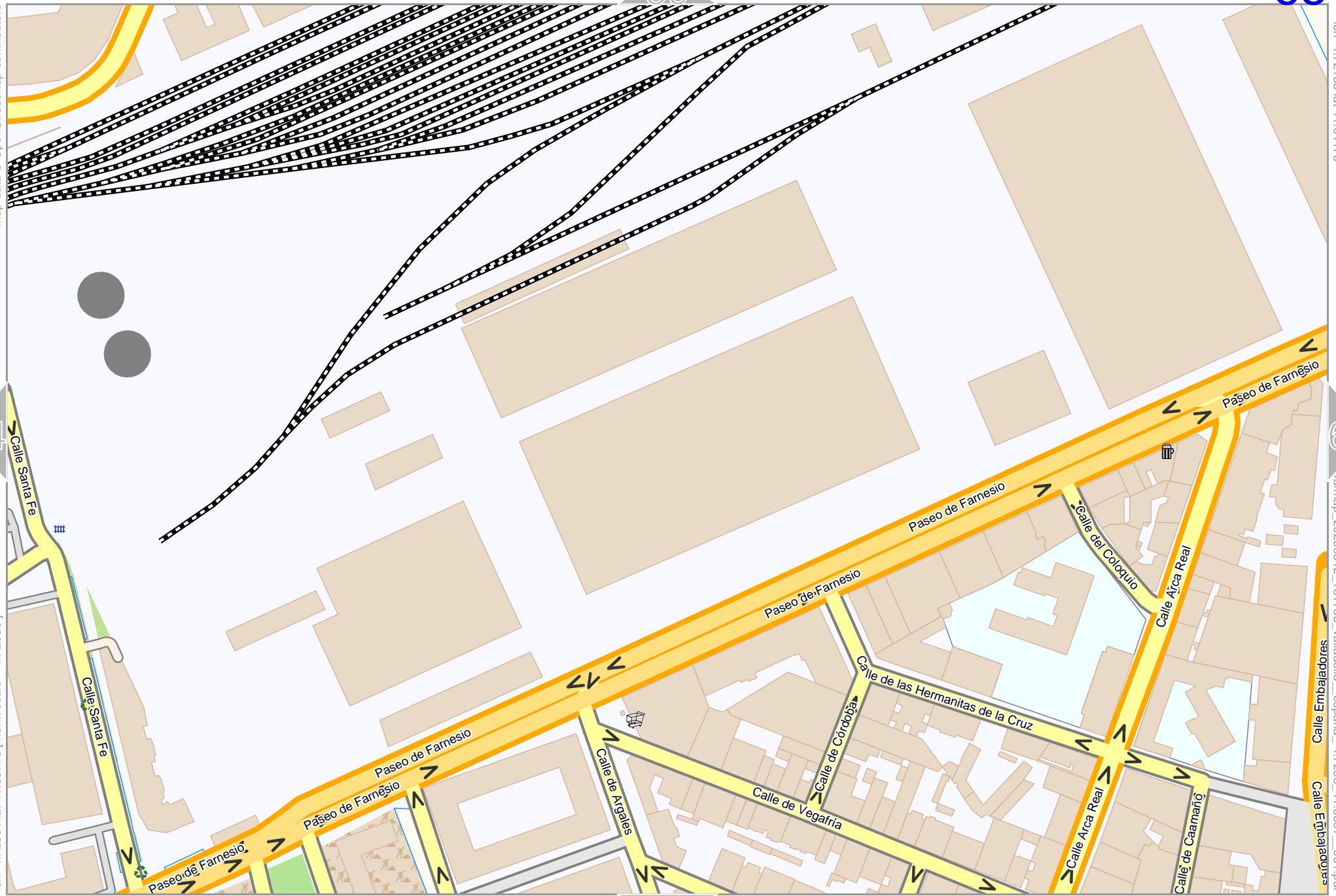
lon -4.72183 lat 41.64175

64

66

lon -4.72984 lat 41.63770 [nom. scale = 1 / 2500]

odfmap_20260512_161755_valladolid_espaa -4.7298_41.6397_001.pdf



0 100 m 200 m

71



Map data © OpenStreetMap contributors

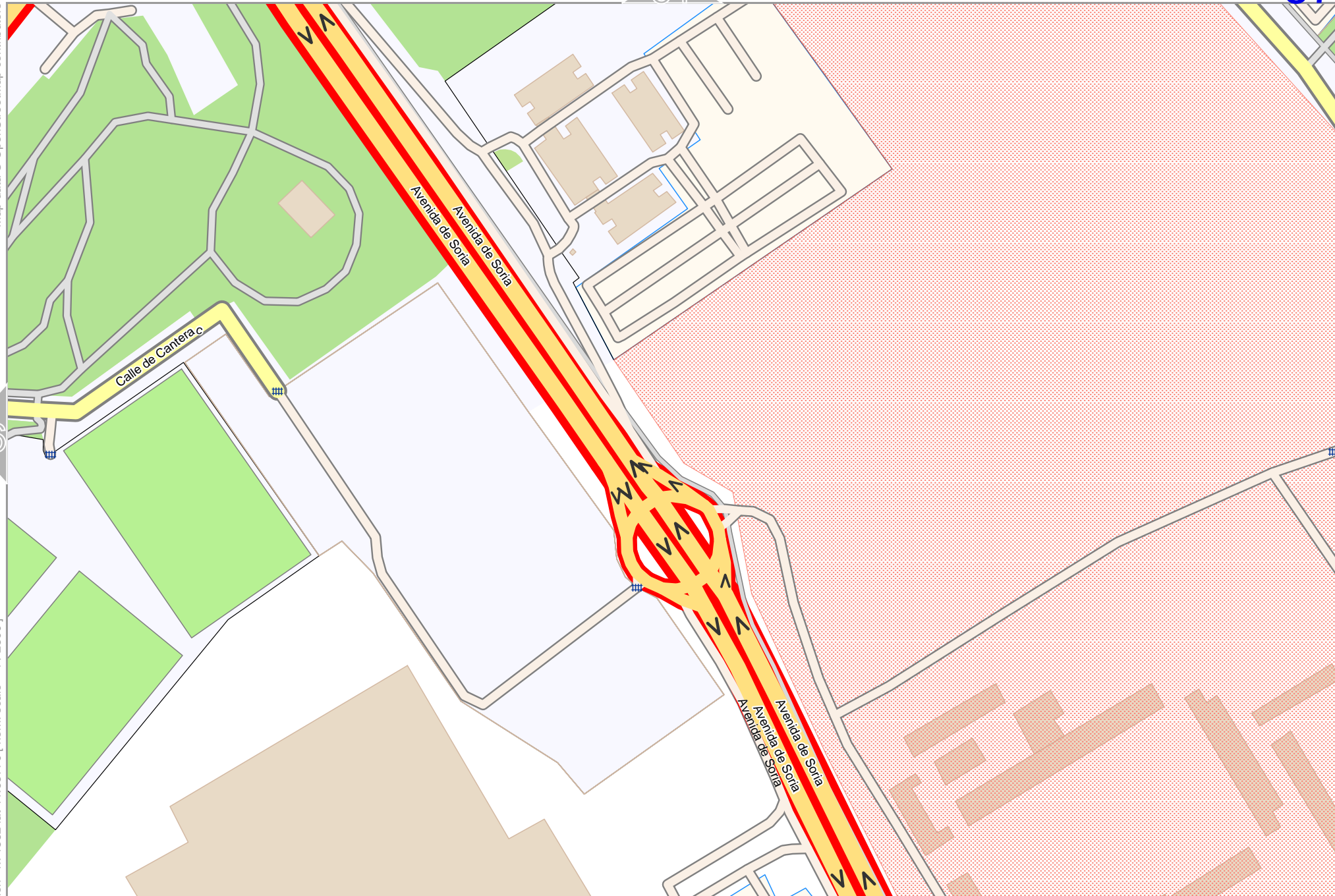
lon -4.71382 lat 41.64175

odfmap_20260512_161755_valladolid_españa_-4.7298_41.6397_001.pdf

lon -4.72183 lat 41.63770 [nom. scale = 1 / 2500]

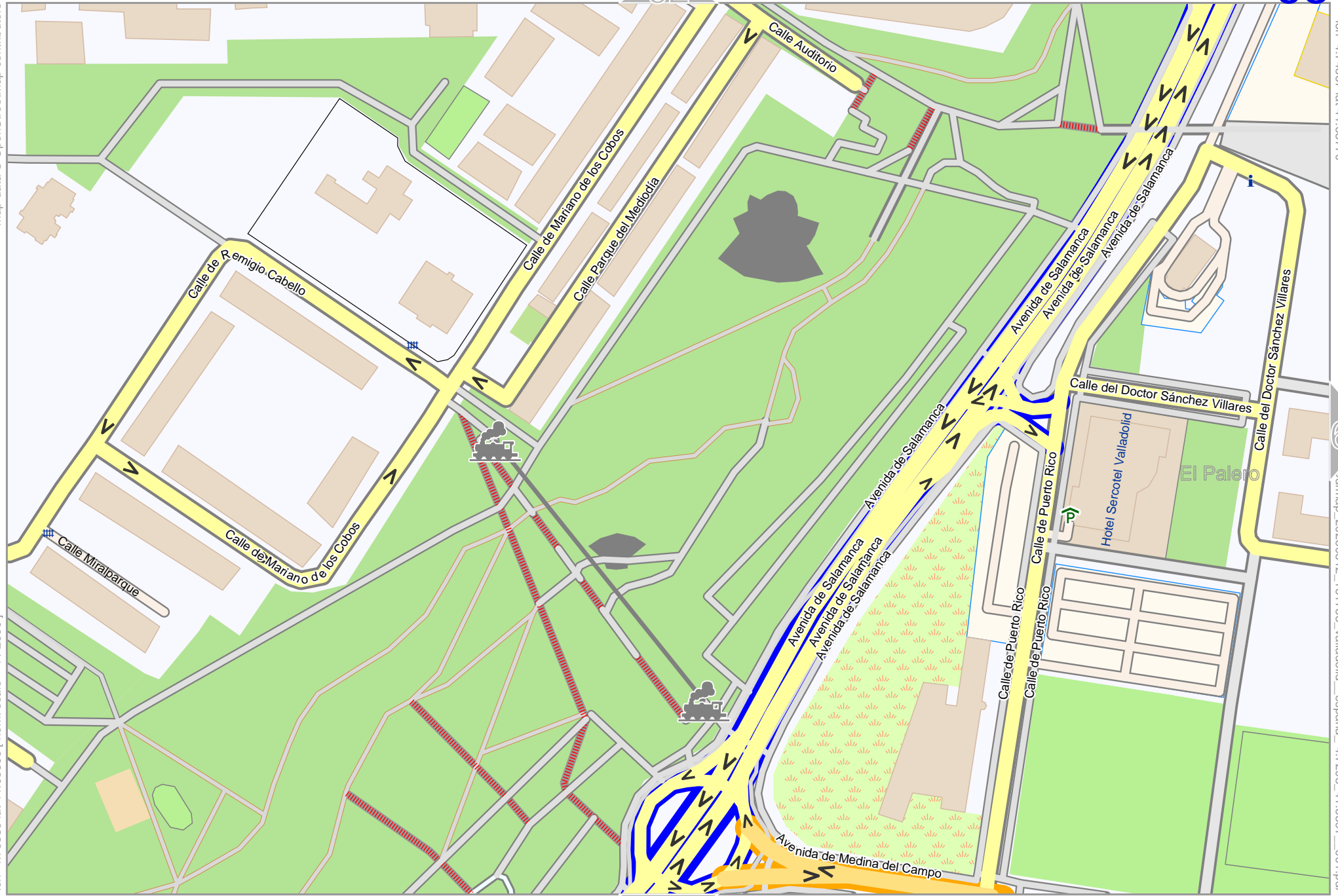
0 100 m 200 m

Delicias - Canterac



Map data © OpenStreetMap contributors

lon -4.75388 lat 41.63365 [nom. scale = 1 / 2500]



0 100 m 200 m

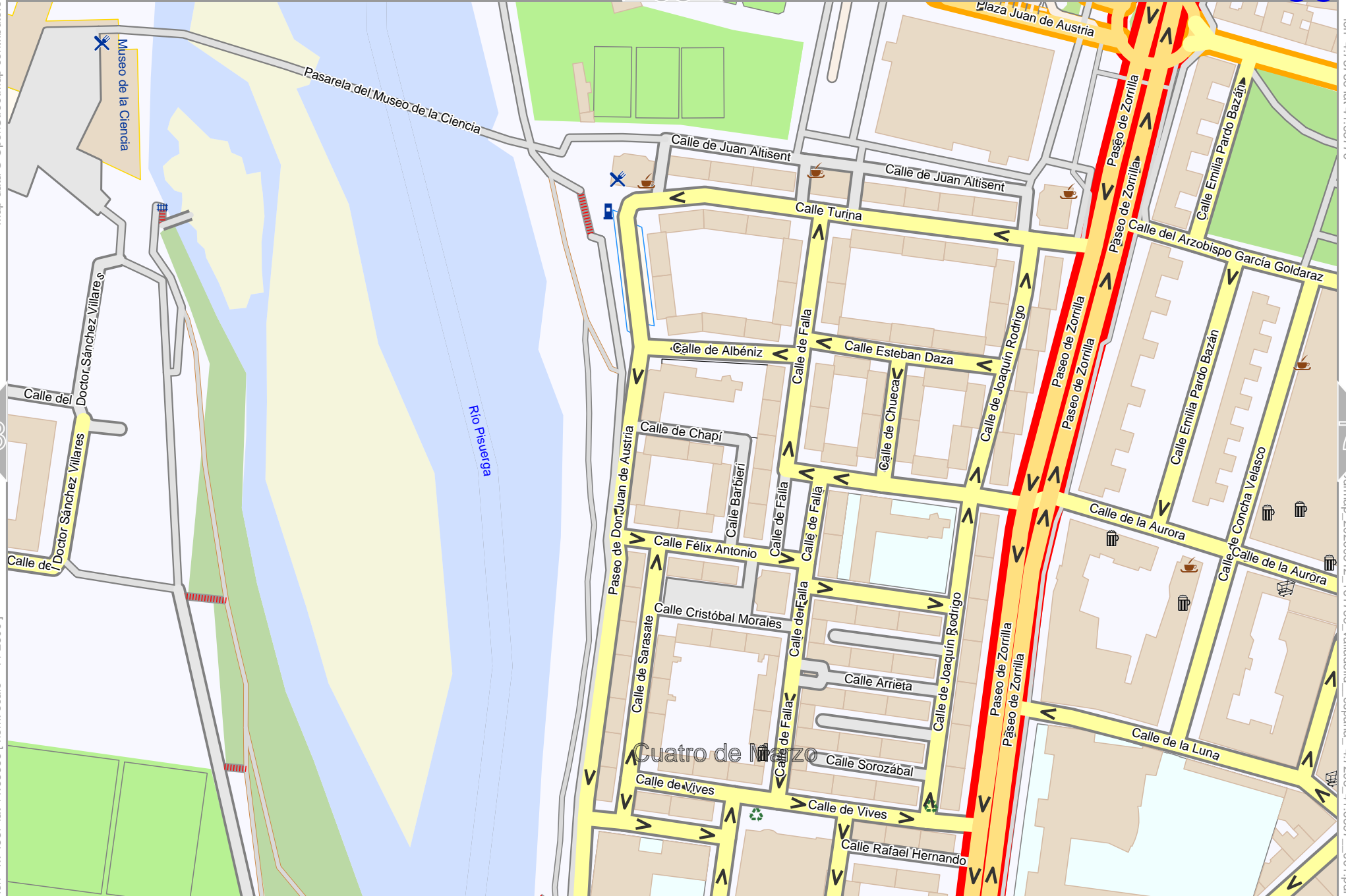
74

lon -4.74587 lat 41.63770

odfmap_20260512_161755_valladolid_españa_-4.7298_41.6397_001.pdf

Map data © OpenStreetMap contributors

lon -4.74587 lat 41.63365 [nom. scale = 1 / 2500]



lon -4.73786 lat 41.63770

odfmmap_20260512_161755_valladolid_españa_-4.7298_41.6397_001.pdf

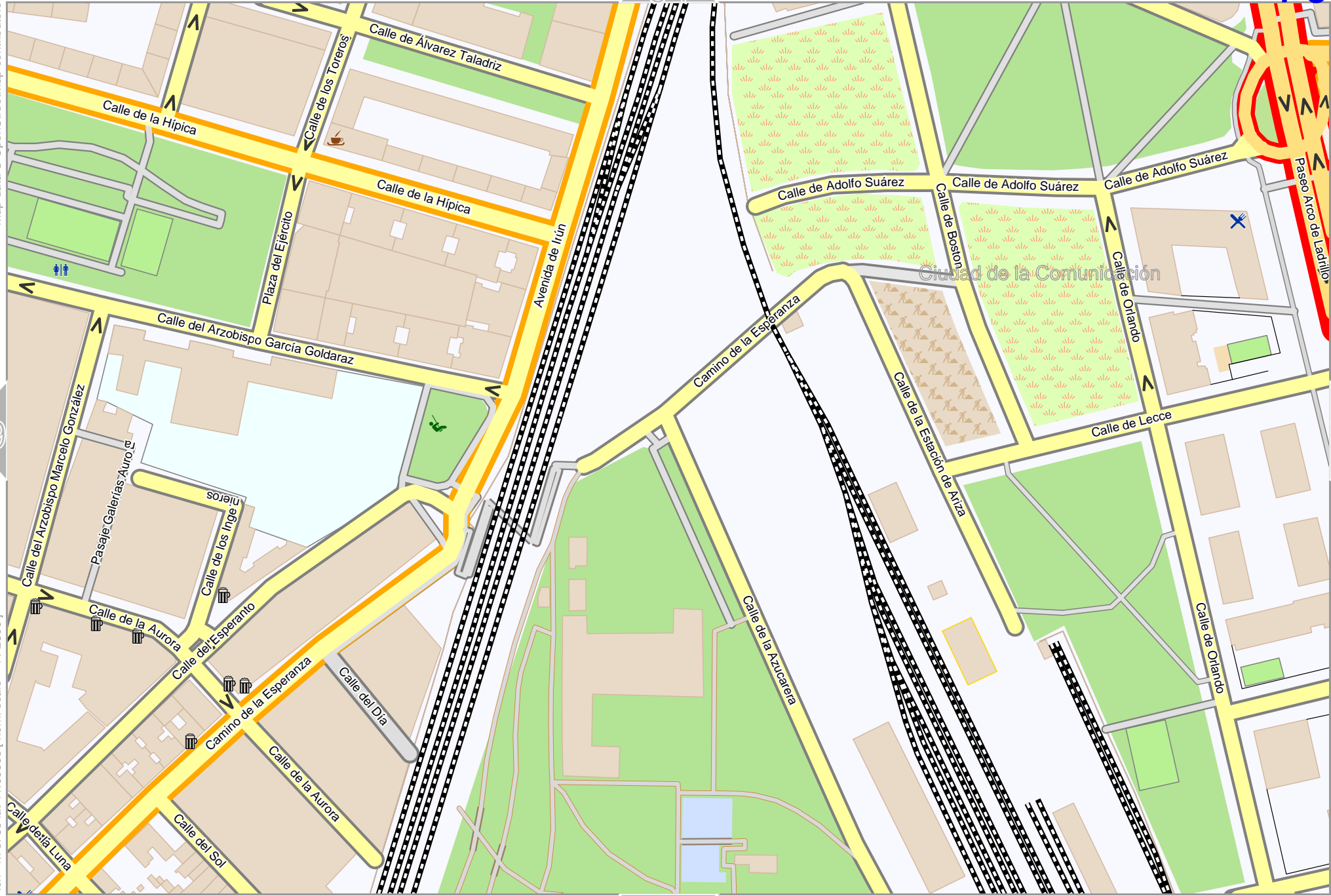
0 100 m 200 m

Map data © OpenStreetMap contributors

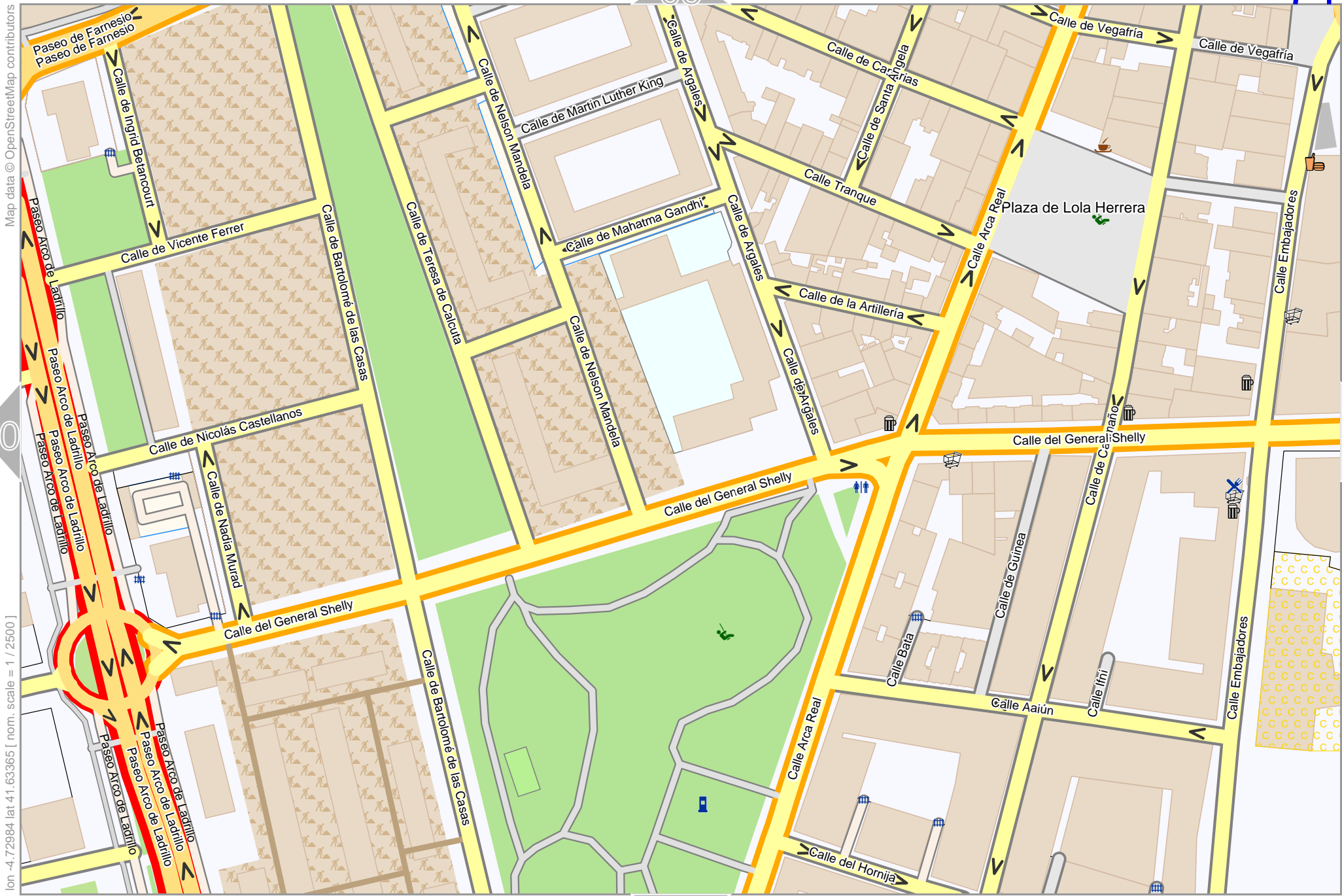
lon -4.72984 lat 41.63770

odfmap_20260512_161755_valladolid_españa_-4.7298_41.6397_001.pdf

lon -4.73786 lat 41.63365 [nom. scale = 1 / 2500]



0 100 m 200 m



Map data © OpenStreetMap contributors

lon -4.72984 lat 41.63365 [nom. scale = 1 / 2500]

lon -4.72183 lat 41.633770

pdfmap_20260512_161755_valladolid_espaa -4.7298_41.6397_001.pdf

0 100 m 200 m

65

71

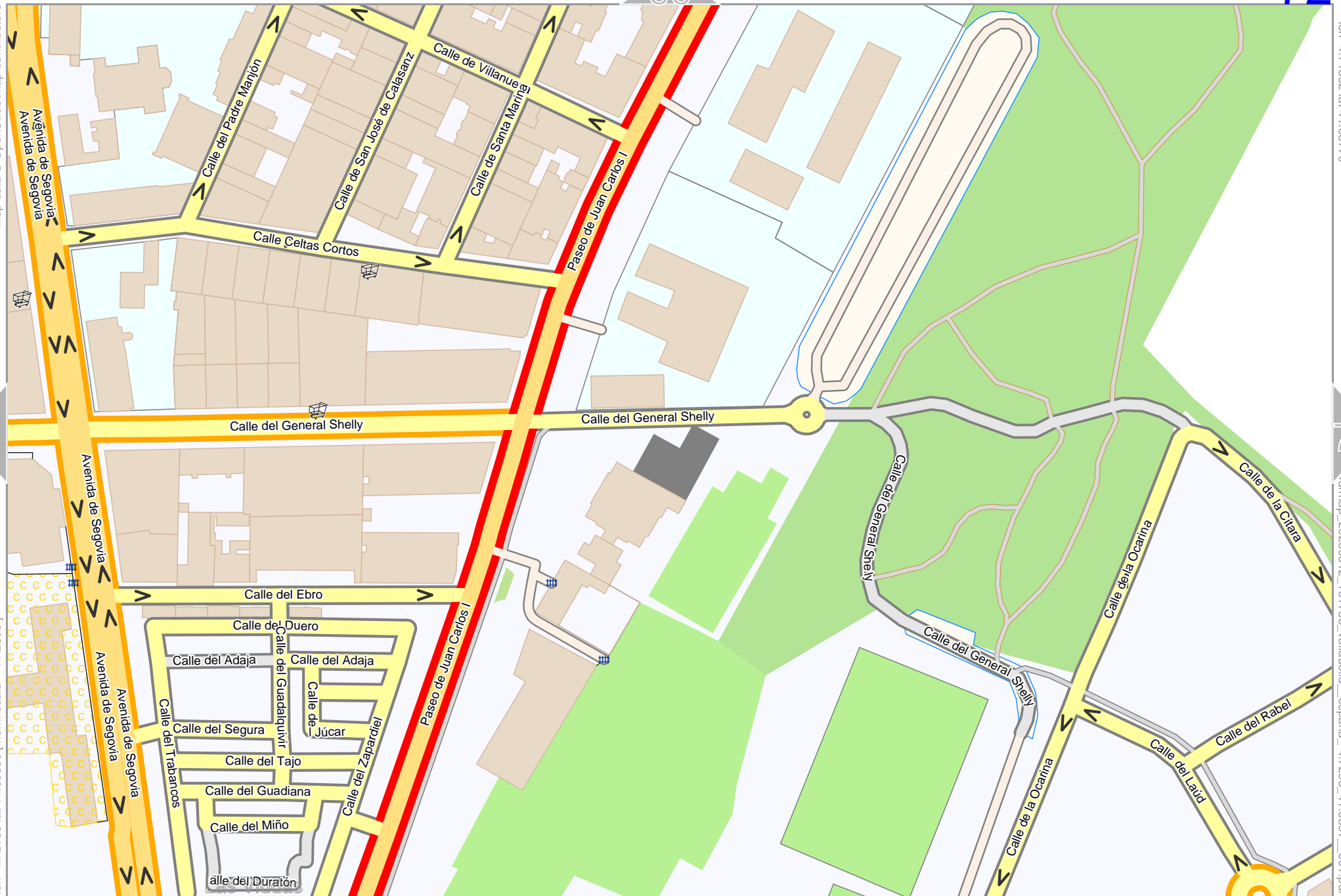
70

72

77

Map data © OpenStreetMap contributors

lon -4.72183 lat 41.63365 [nom. scale = 1 / 2500]



66

71

73

78

lon -4.71382 lat 41.63770

pdfmap_20260512_161755_valladolid_españa_-4.7298_41.6397_001.pdf

Map data © OpenStreetMap contributors

lon -4.70581 lat 41.63770

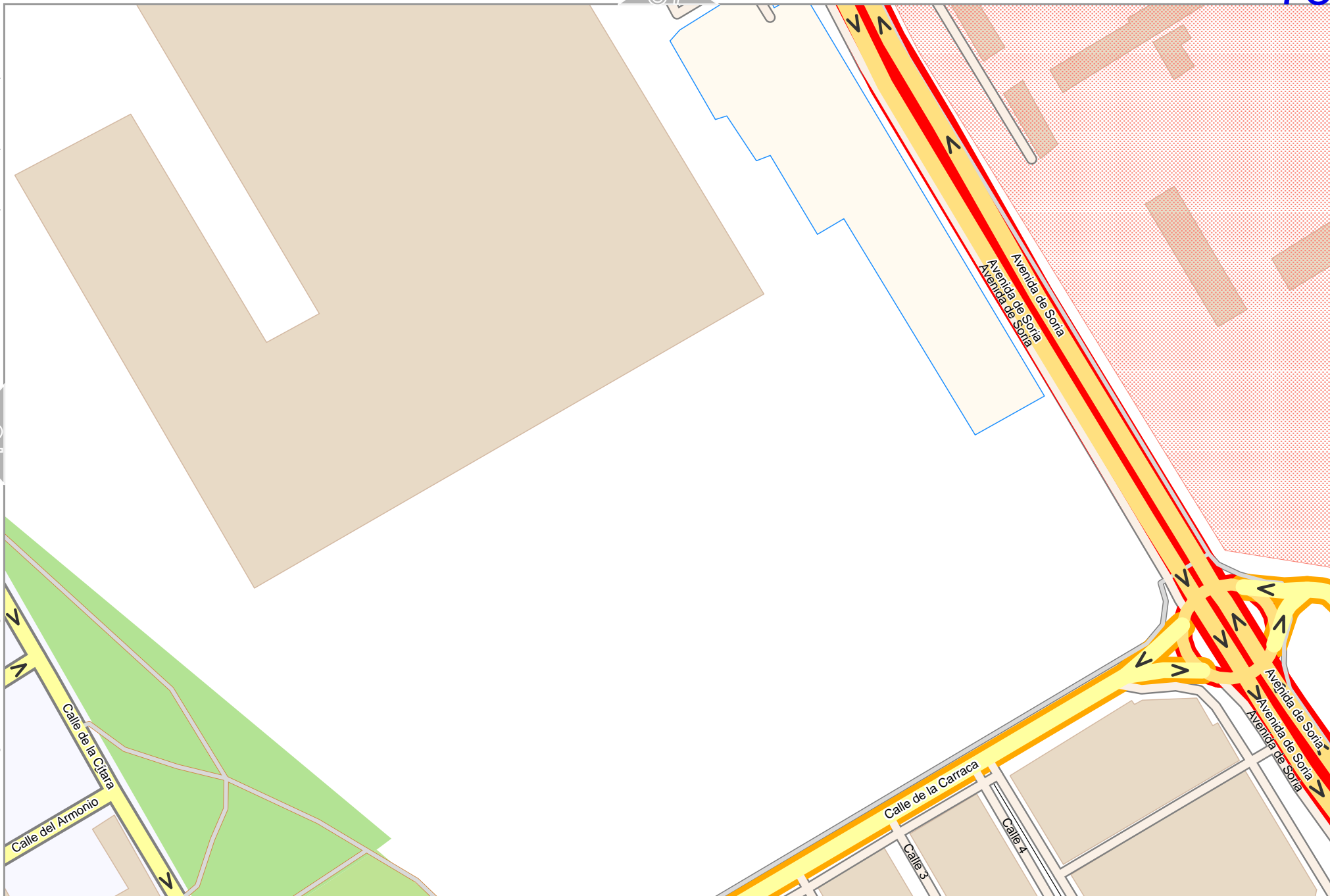
pdfmap_20260512_161755_valladolid_españa_-4.7298_41.6397_001.pdf

67

72

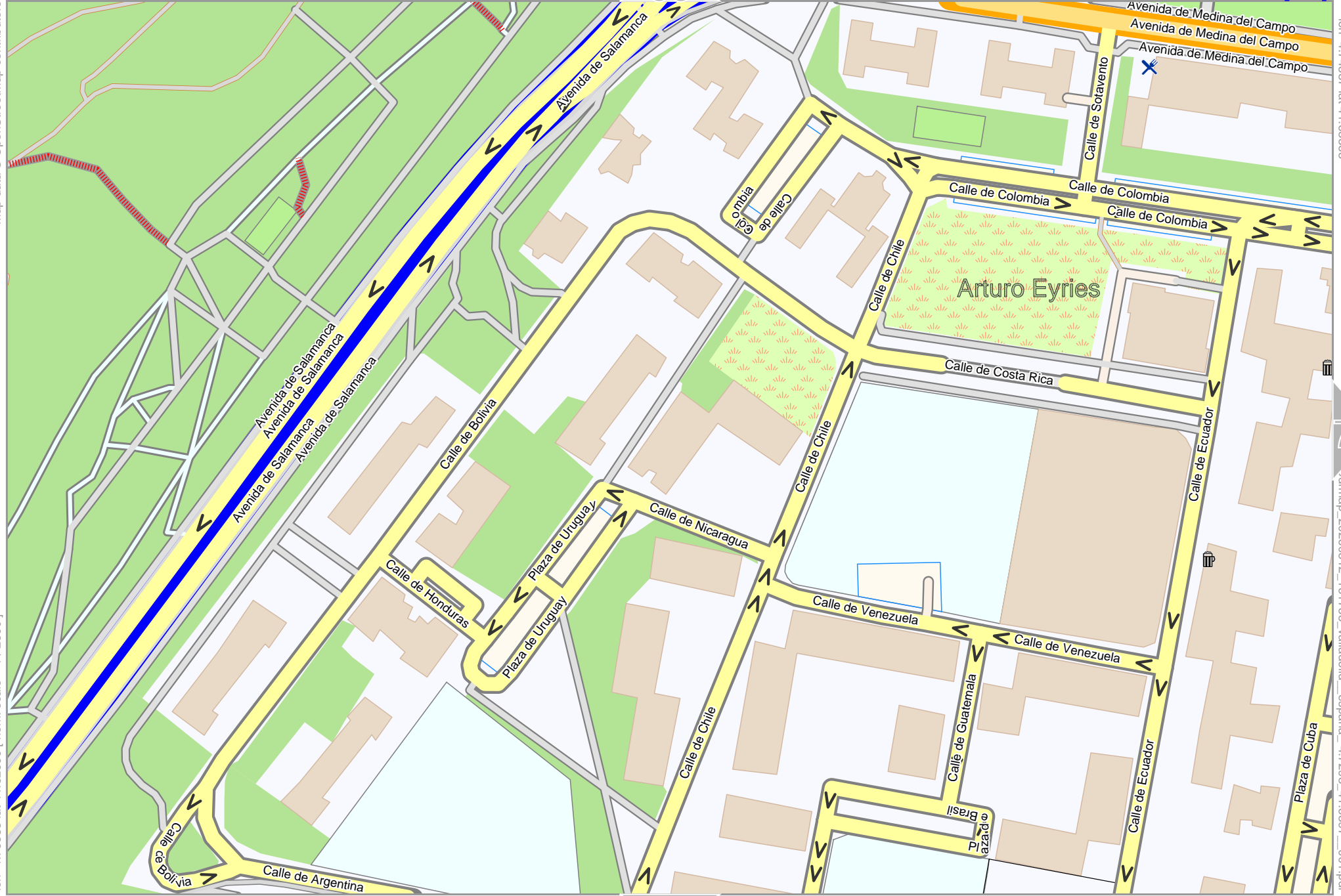
lon -4.71382 lat 41.63365 [nom. scale = 1 / 2500]

79



Map data © OpenStreetMap contributors

lon -4.75388 lat 41.62959 [nom. scale = 1 / 2500]



0 100 m 200 m

80

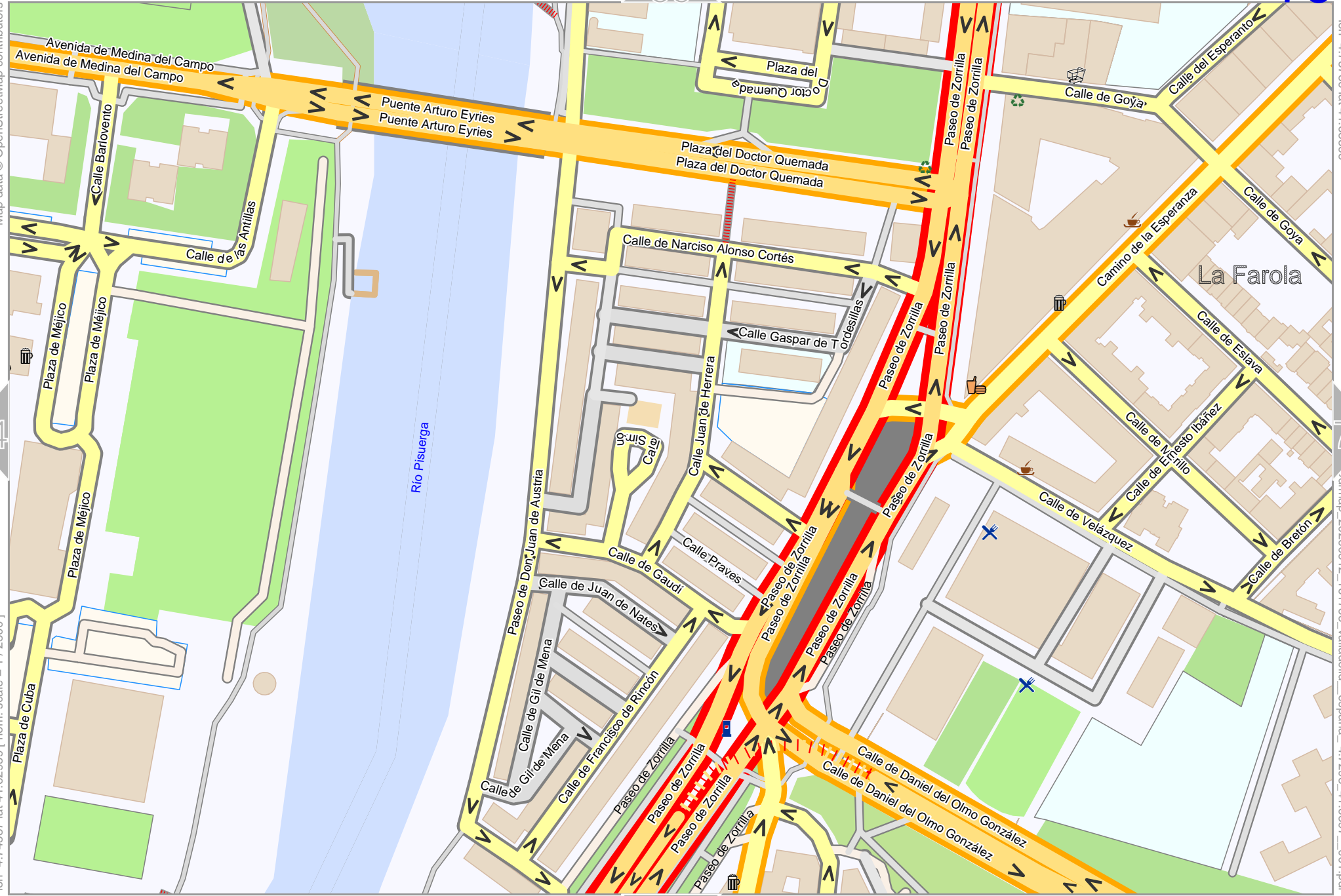
75

lon -4.74587 lat 41.63365

odfmap_20260512_161755_valladolid_españa_-4.7298_41.6397_001.pdf

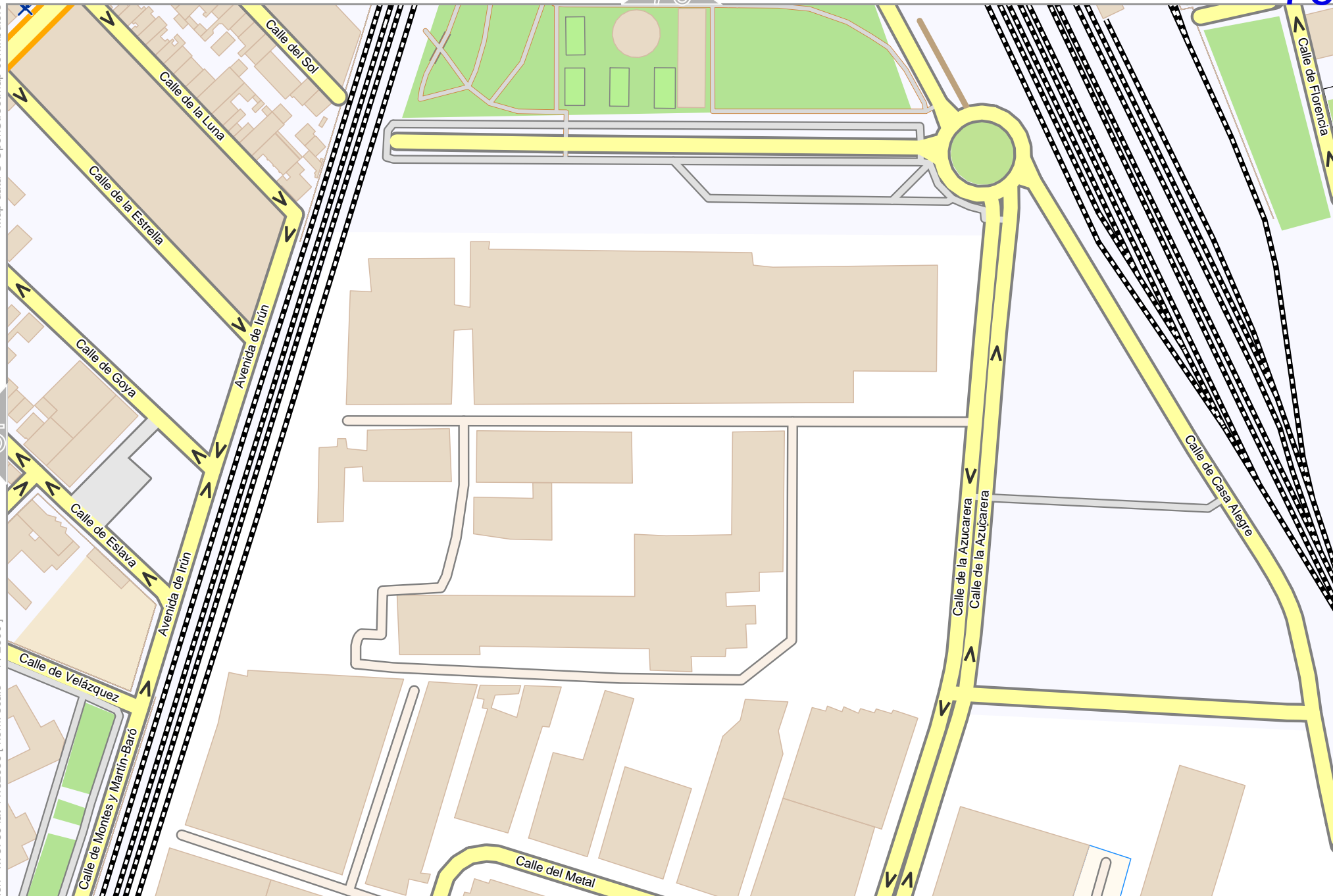
Map data © OpenStreetMap contributors

lon -4.74587 lat 41.62959 [nom. scale = 1 / 2500]



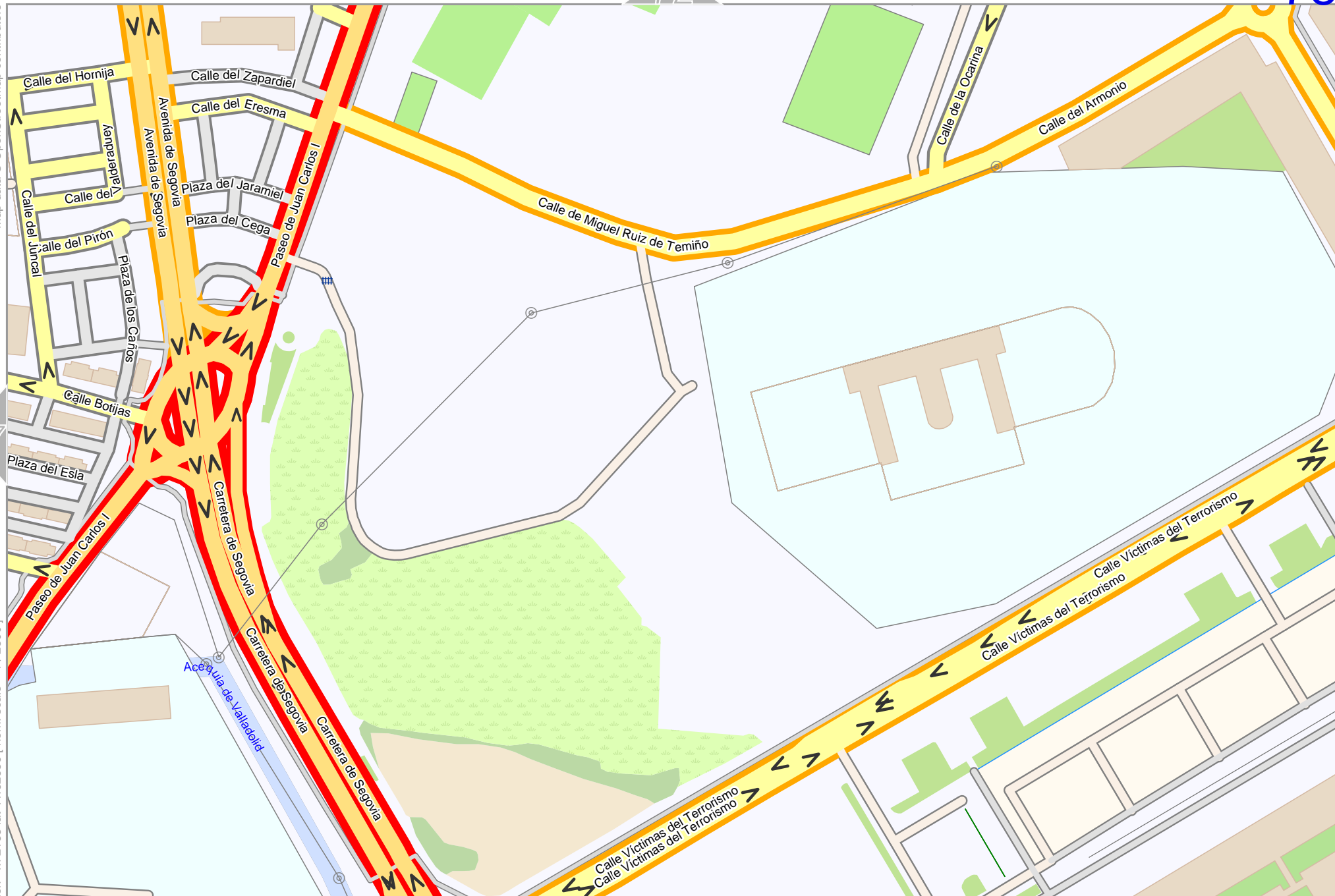
lon -4.73786 lat 41.63365

odfmap_20260512_161755_valladolid_españa_-4.7298_41.6397_001.pdf



Map data © OpenStreetMap contributors

lon -4.72183 lat 41.62959 [nom. scale = 1 / 2500]



0 100 m 200 m

lon -4.71382 lat 41.63365

pdfmap_20260512_161755_valladolid_espaa -4.7298_41.6397_001.pdf

Map data © OpenStreetMap contributors

lon -4.71382 lat 41.62959 [nom. scale = 1 / 2500]



lon -4.70581 lat 41.63365

pdfmap_20260512_161755_valladolid_españa_-4.7298_41.6397_001.pdf

0 100 m 200 m

Map data © OpenStreetMap contributors

lon -4.75388 lat 41.62554 [nom. scale = 1 / 2500]



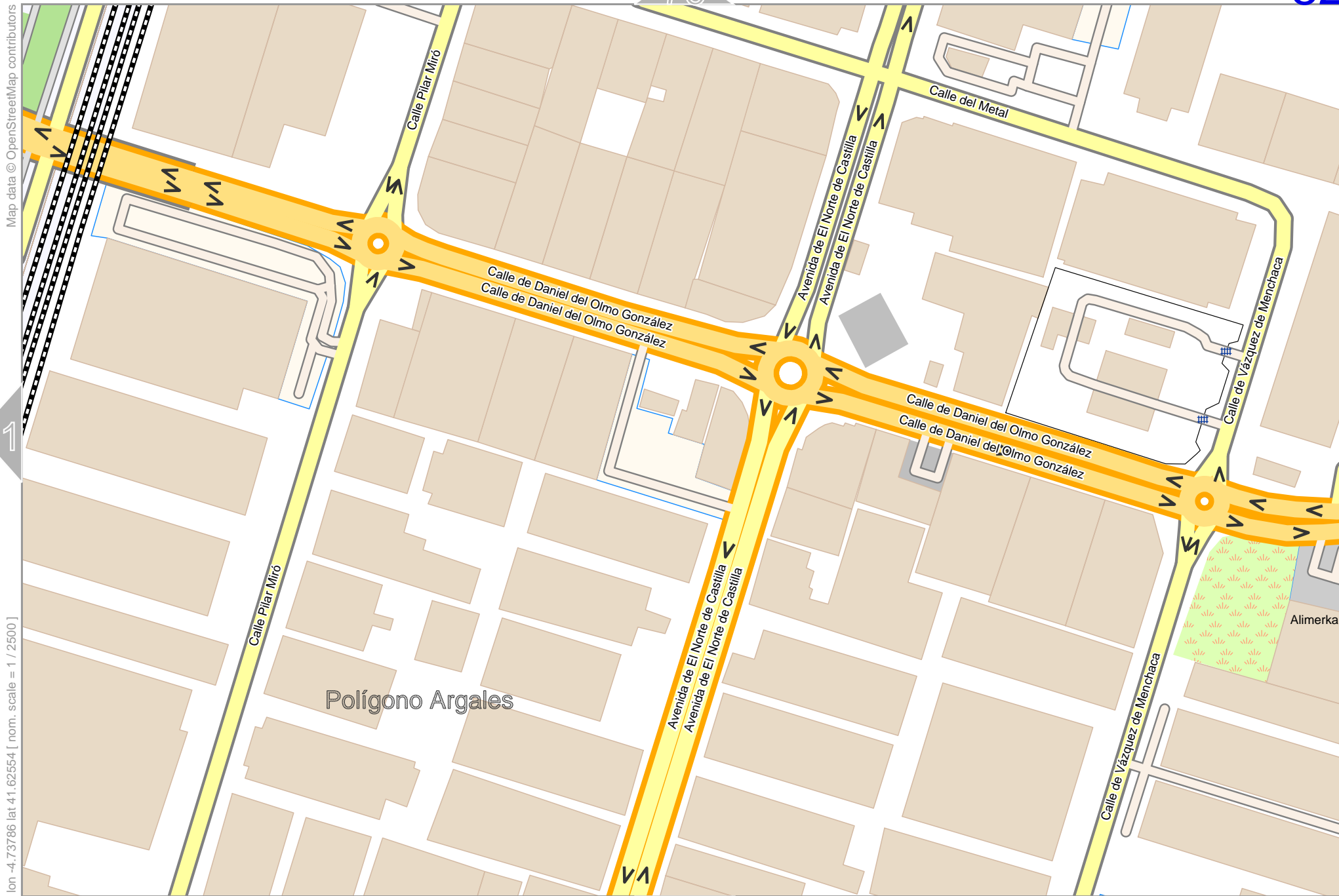
80

lon -4.74587 lat 41.62959

odfmap_20260512_161755_valladolid_españa_-4.7298_41.6397_001.pdf

86





Map data © OpenStreetMap contributors

lon -4.73786 lat 41.62554 [nom. scale = 1 / 2500]

lon -4.72984 lat 41.62959

odfmap_20260512_161755_valladolid_españa_-4.7298_41.6397_001.pdf

0 100 m 200 m



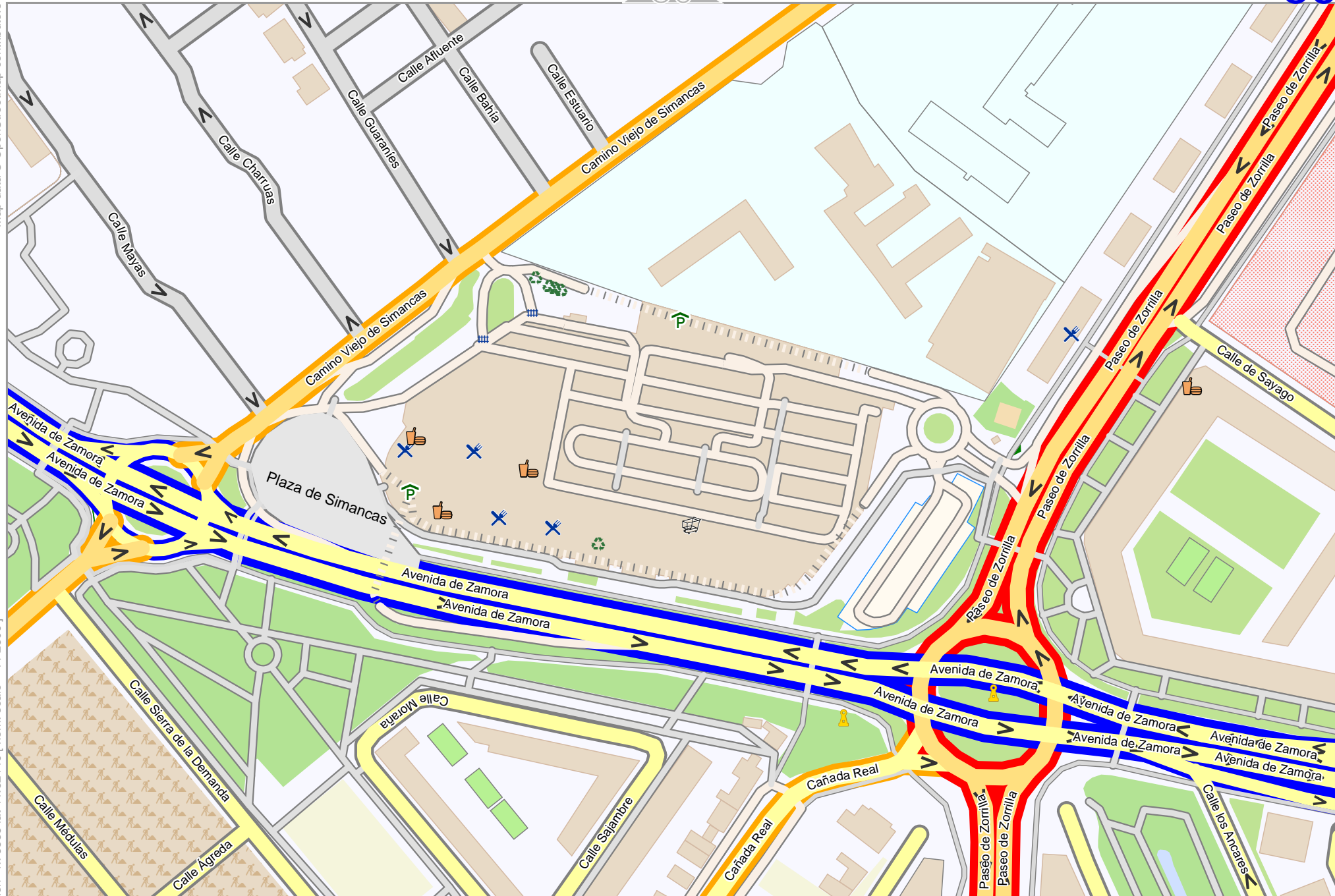
Map data © OpenStreetMap contributors

lon -4.72183 lat 41.62554 [nom. scale = 1 / 2500]

0 100 m 200 m

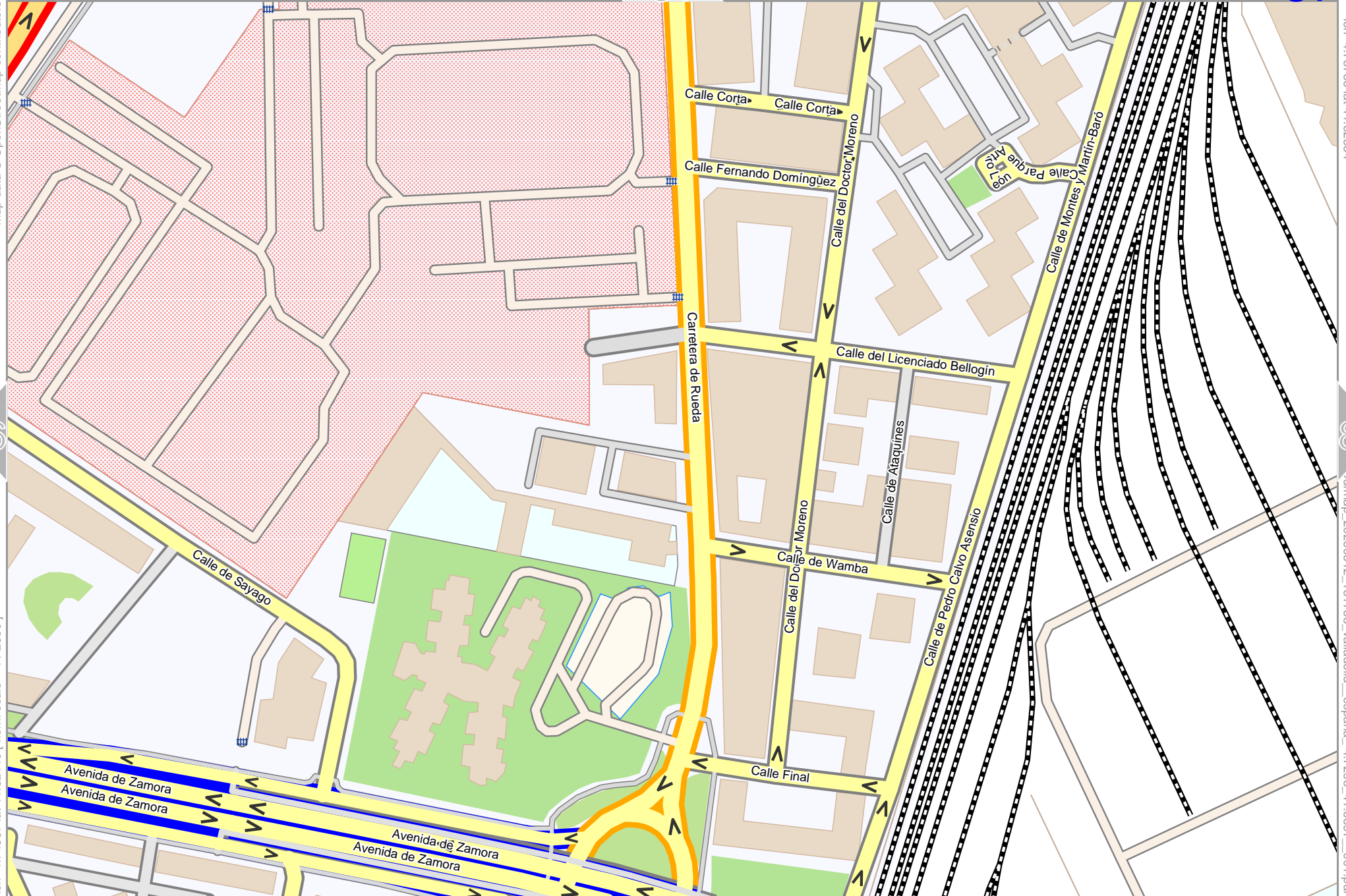
lon -4.71382 lat 41.62959

odfmap_20260512_161755_valladolid_españa_-4.7298_41.6397_001.pdf



Map data © OpenStreetMap contributors

lon -4.74587 lat 41.62149 [nom. scale = 1 / 2500]



lon -4.73786 lat 41.62554

odfmap_20260512_161755_valladolid_españa_-4.7298_41.6397_001.pdf

0 100 m 200 m

Map data © OpenStreetMap contributors

lon -4.73786 lat 41.62149 [nom. scale = 1 / 2500]



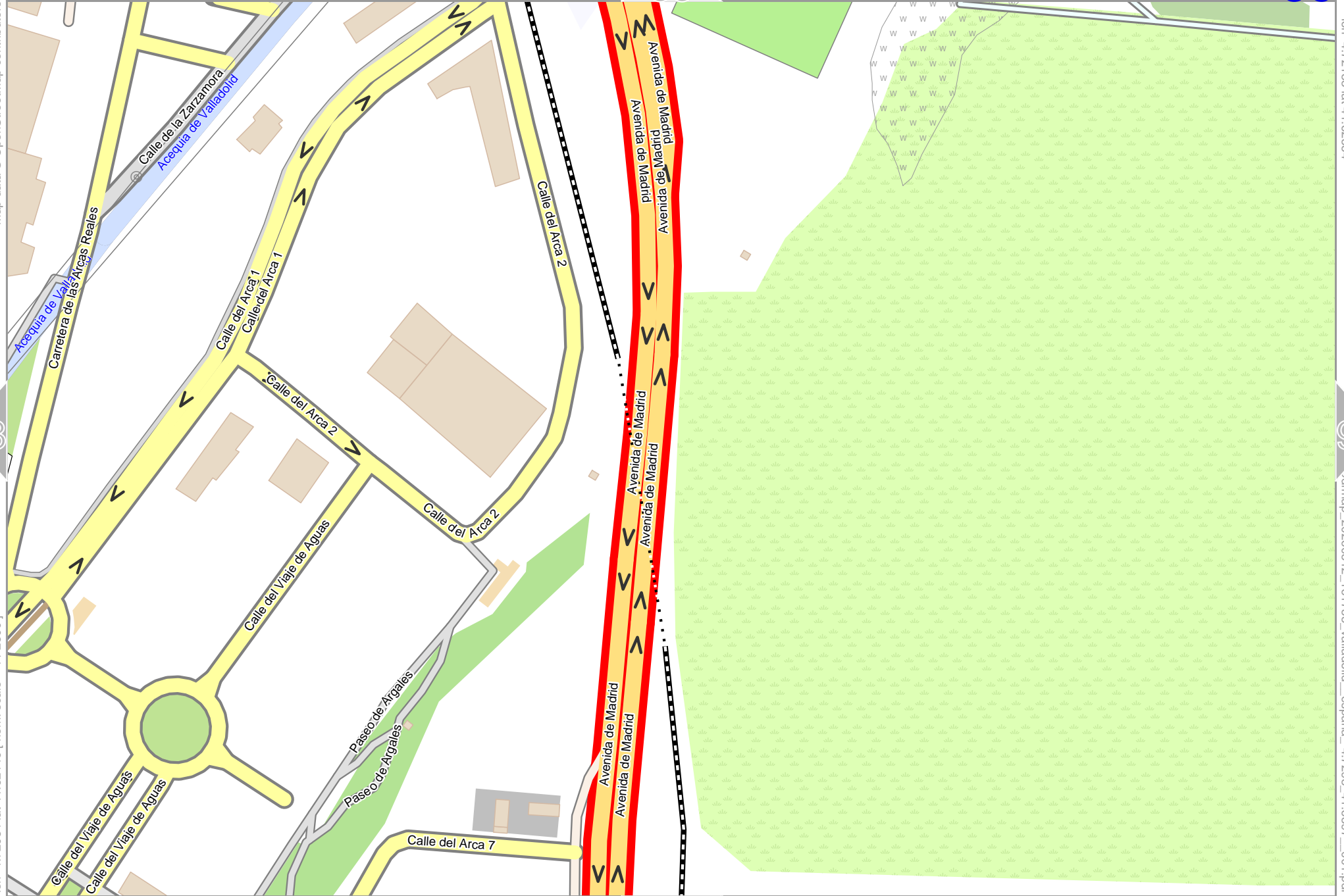
lon -4.72984 lat 41.62554

odfmap_20260512_161755_valladolid_españa_-4.7298_41.6397_001.pdf

0 100 m 200 m

Map data © OpenStreetMap contributors

lon -4.72984 lat 41.62149 [nom. scale = 1 / 2500]



lon -4.72183 lat 41.62554

odfmap_20260512_161755_valladolid_españa_-4.7298_41.6397_001.pdf

83

95

Map data © OpenStreetMap contributors

lon -4.72183 lat 41.62149 [nom. scale = 1 / 2500]

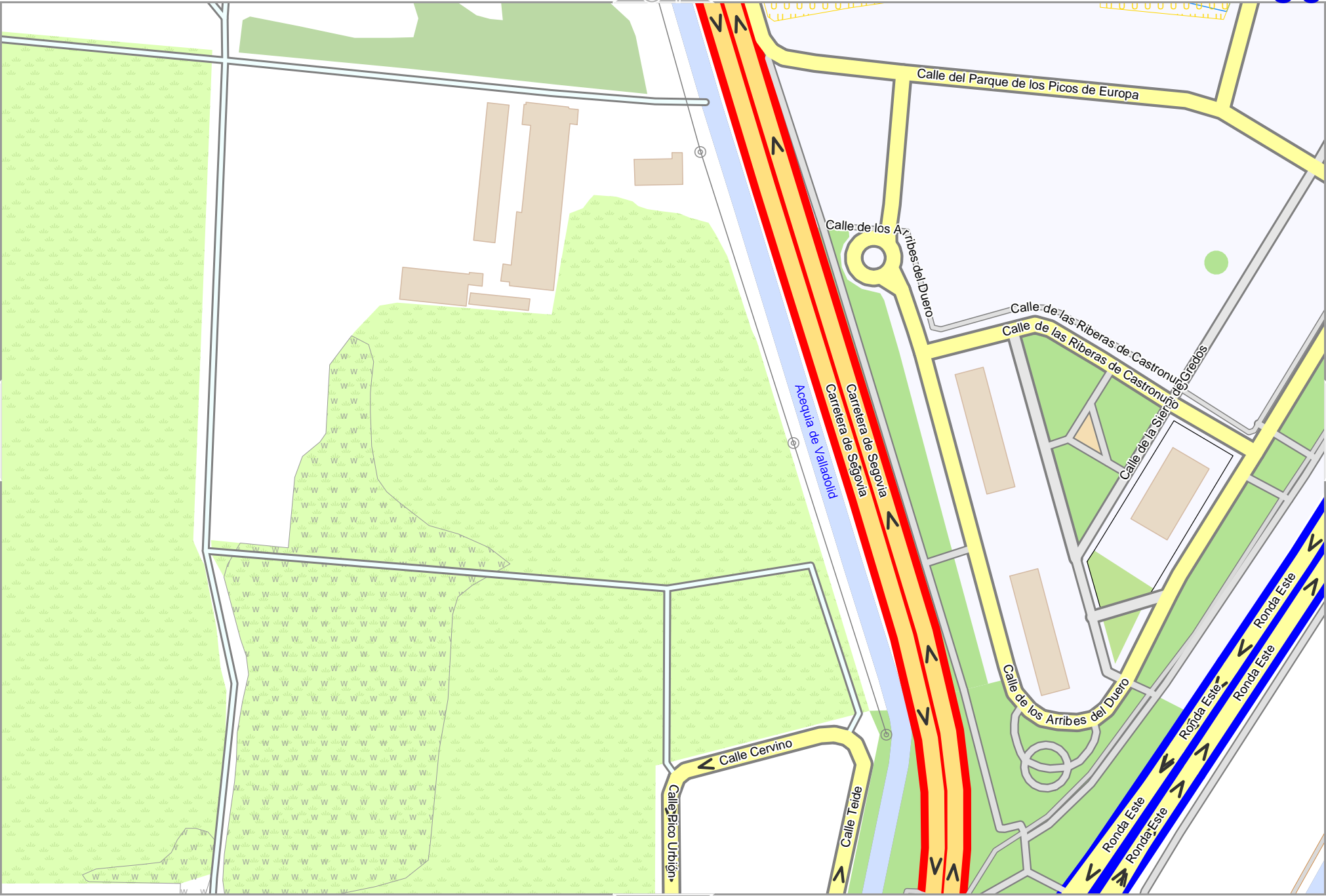
0 100 m 200 m

84

96

lon -4.71382 lat 41.62554

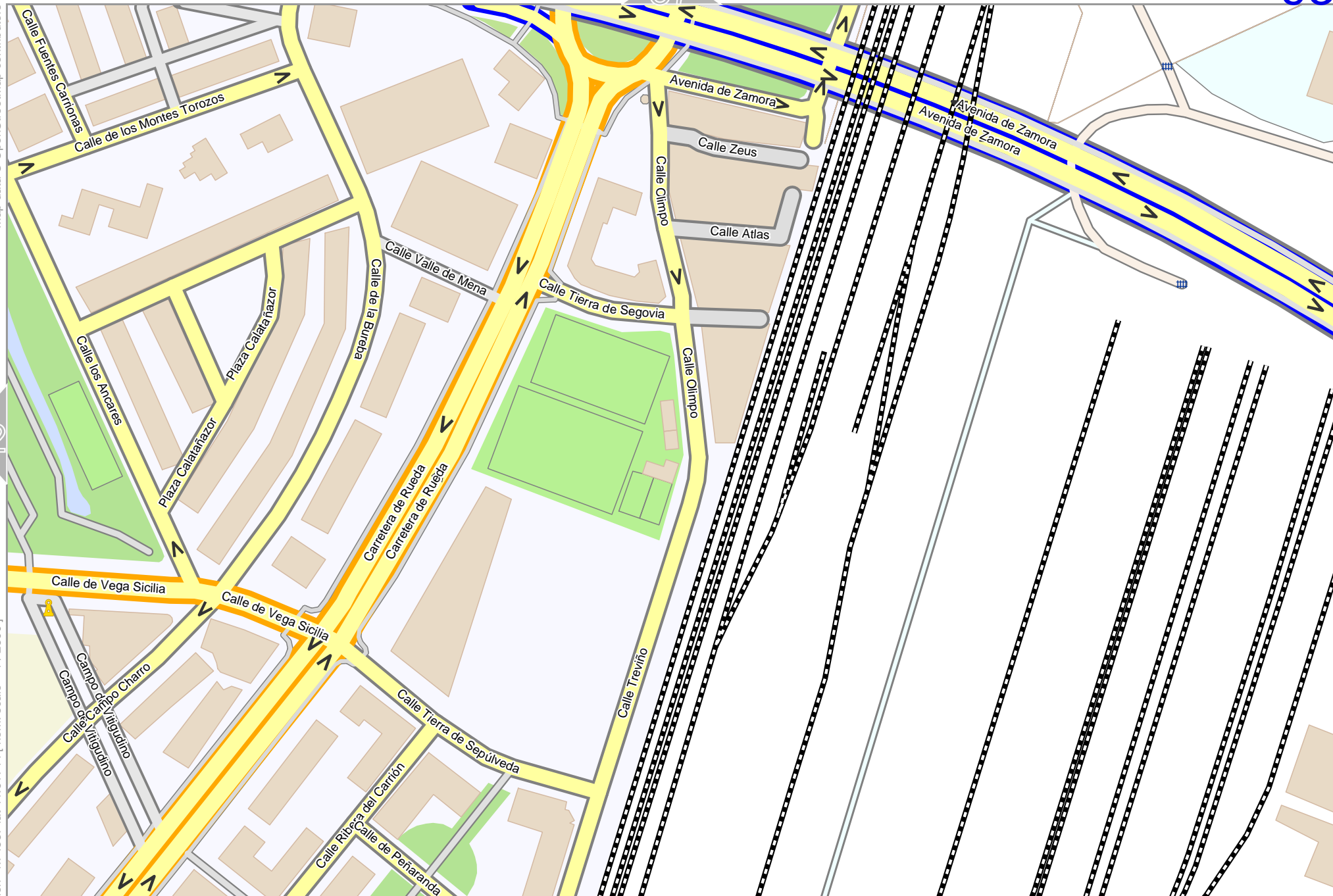
odfmap_20260512_161755_valladolid_españa_-4.7298_41.6397_001.pdf





Map data © OpenStreetMap contributors

lon -4.74587 lat 41.61744 [nom. scale = 1 / 2500]



lon -4.73786 lat 41.62149

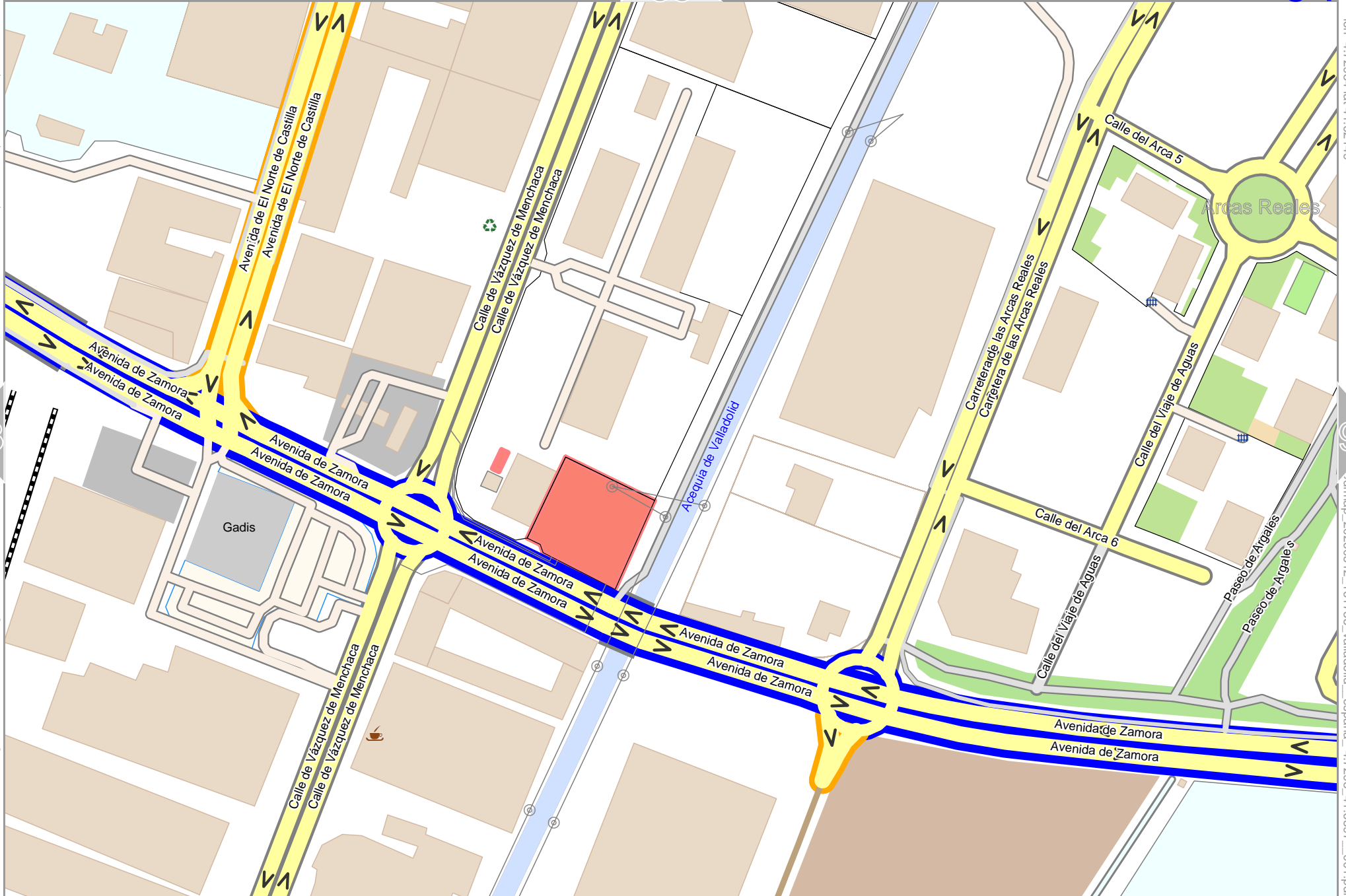
odtmap_20260512_161755_valladolid_españa_-4.7298_41.6397_001.pdf

0 100 m 200 m

Map data © OpenStreetMap contributors

lon -4.72984 lat 41.62149

pdfmap_20260512_161755_valladolid_españa_-4.7298_41.6397_001.pdf



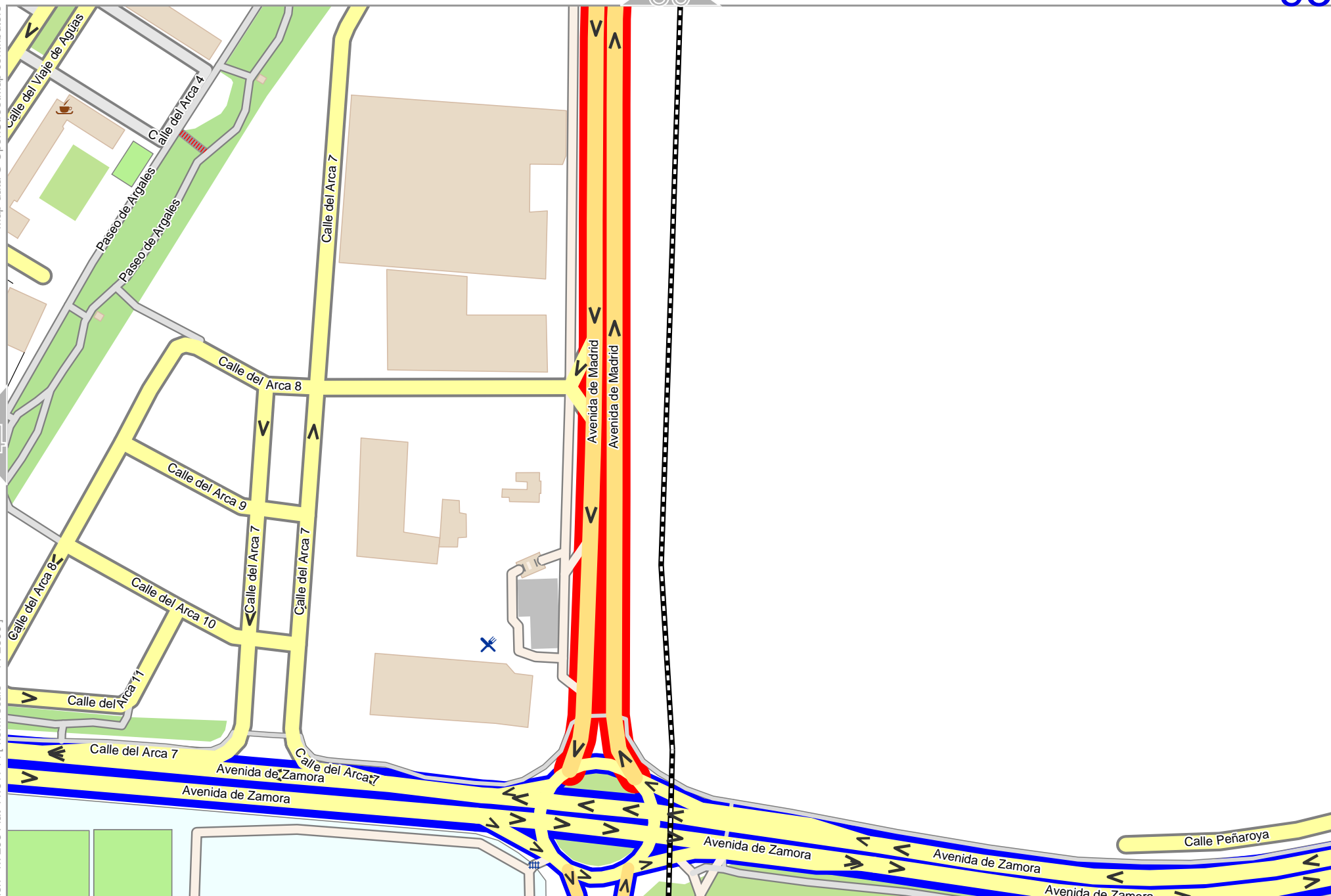
lon -4.73786 lat 41.61744 [nom. scale = 1 / 2500]

0 100 m 200 m

100

Map data © OpenStreetMap contributors

lon -4.72984 lat 41.61744 [nom. scale = 1 / 2500]



94

89

96

lon -4.72183 lat 41.62149

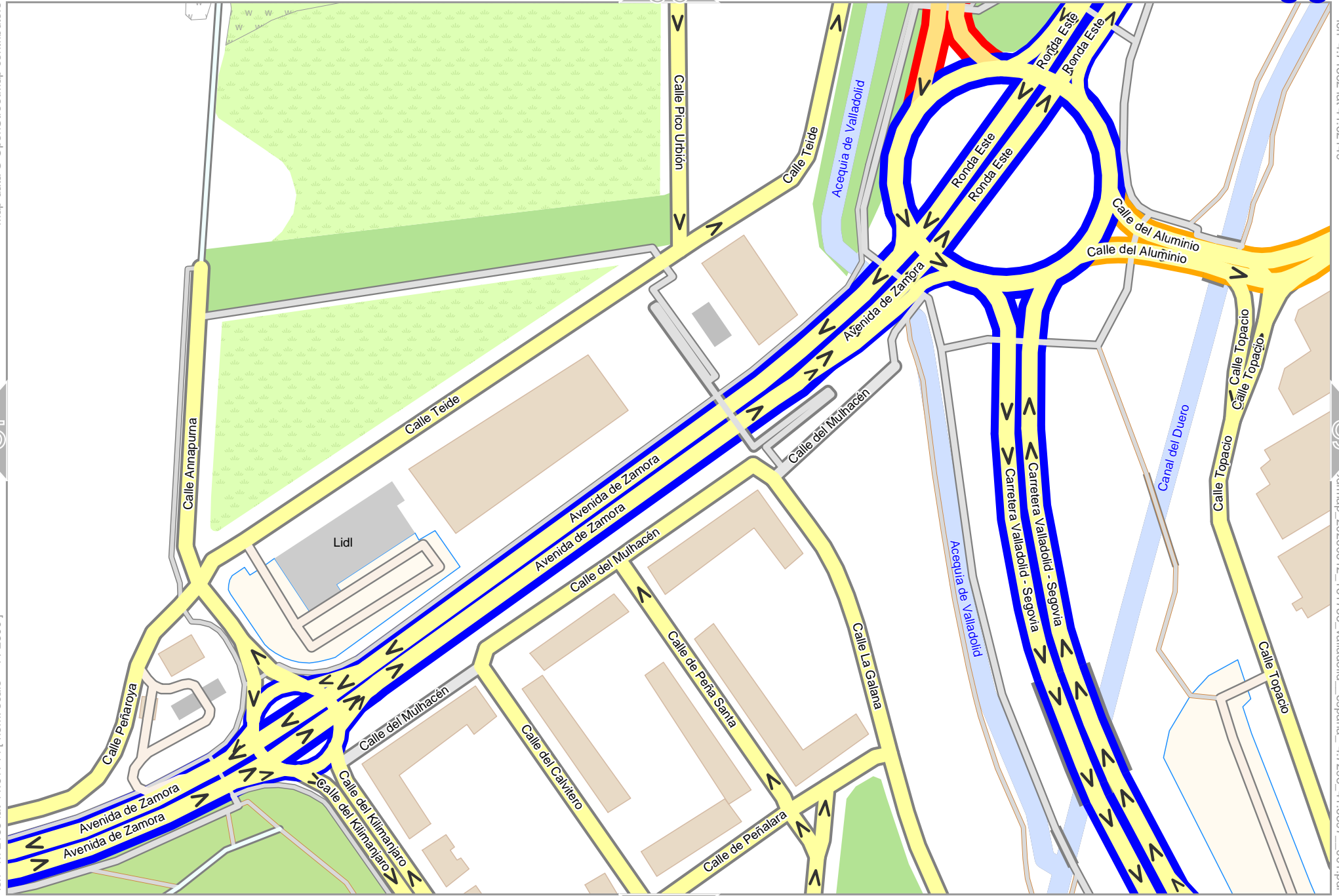
odfmap_20260512_161755_valladolid_españa_-4.7298_41.6397_001.pdf

0 100 m 200 m

101

Map data © OpenStreetMap contributors

lon -4.72183 lat 41.61744 [nom. scale = 1 / 2500]



lon -4.71382 lat 41.62149

odfmap_20260512_161755_valladolid_españa_-4.7298_41.6397_001.pdf

0 100 m 200 m

Map data © OpenStreetMap contributors

lon -4.70581 lat 41.62149

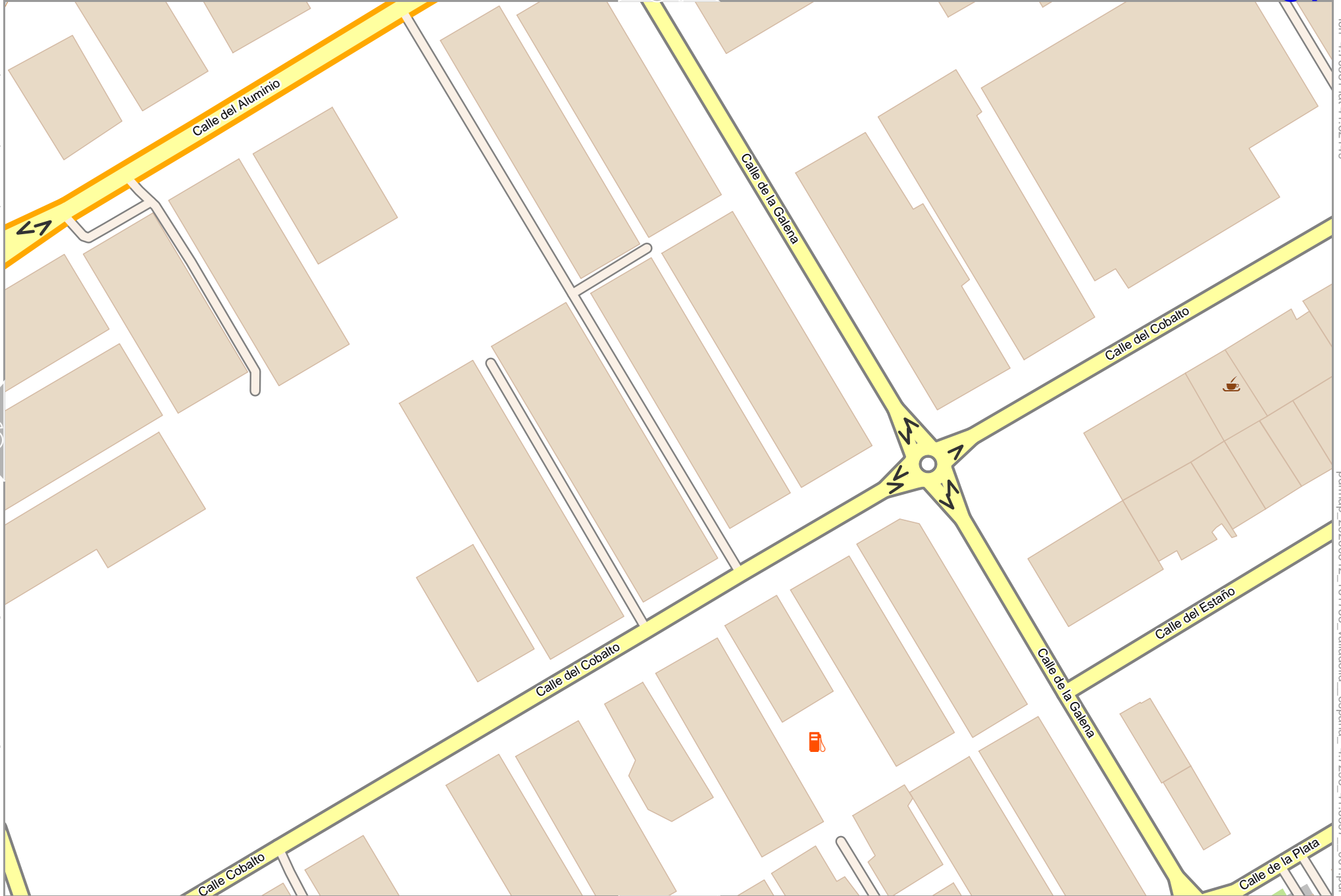
96

lon -4.71382 lat 41.61744 [nom. scale = 1 / 2500]

pdfmap_20260512_161755_valladolid_españa_-4.7298_41.6397_001.pdf

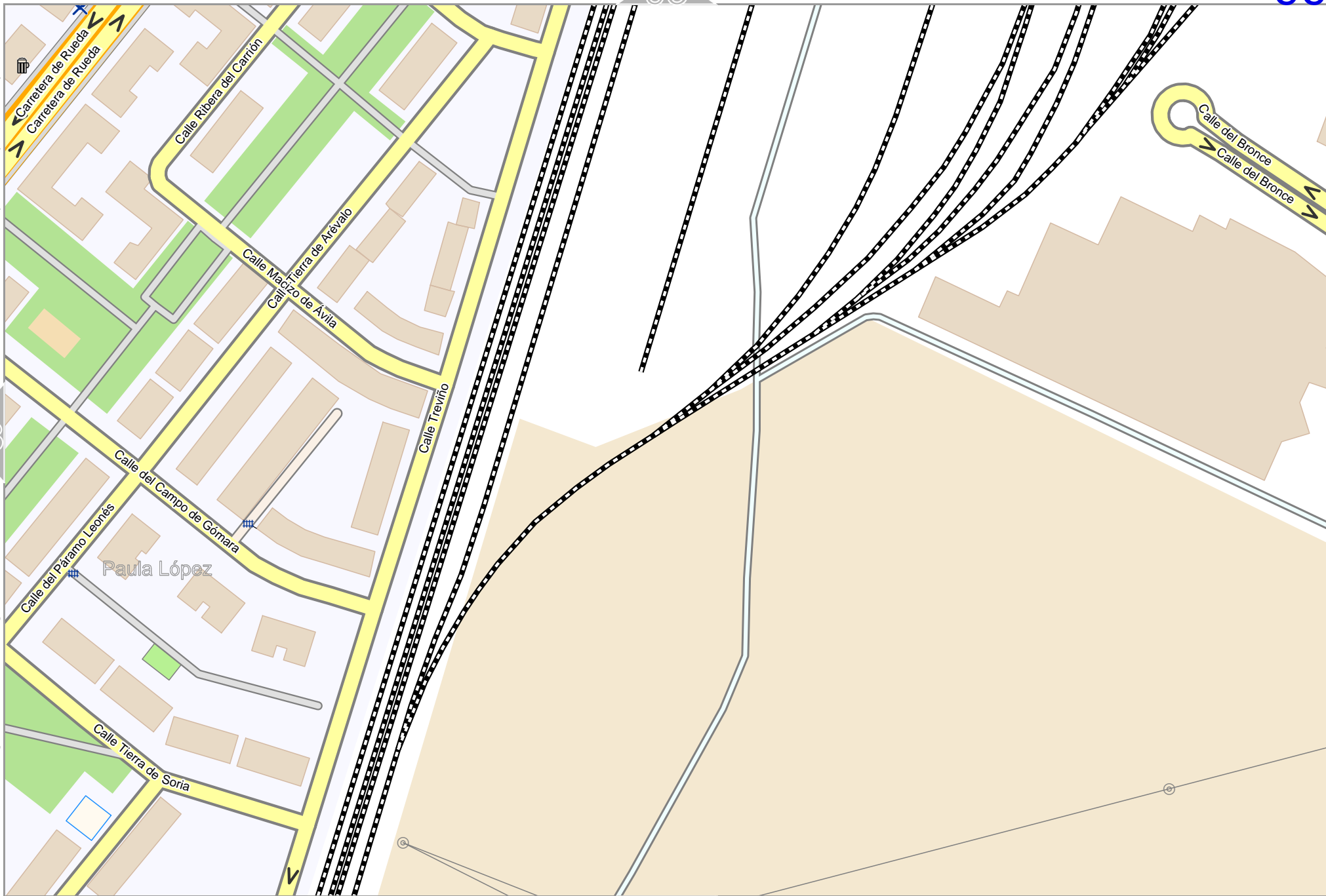
91

103



Map data © OpenStreetMap contributors

lon -4.73786 lat 41.61744



lon -4.74587 lat 41.61339 [nom. scale = 1 / 2500]

pdfmap_20260512_161755_valladolid_espana_-4.7298_41.6397_001.pdf

0 100 m 200 m

105

Map data © OpenStreetMap contributors

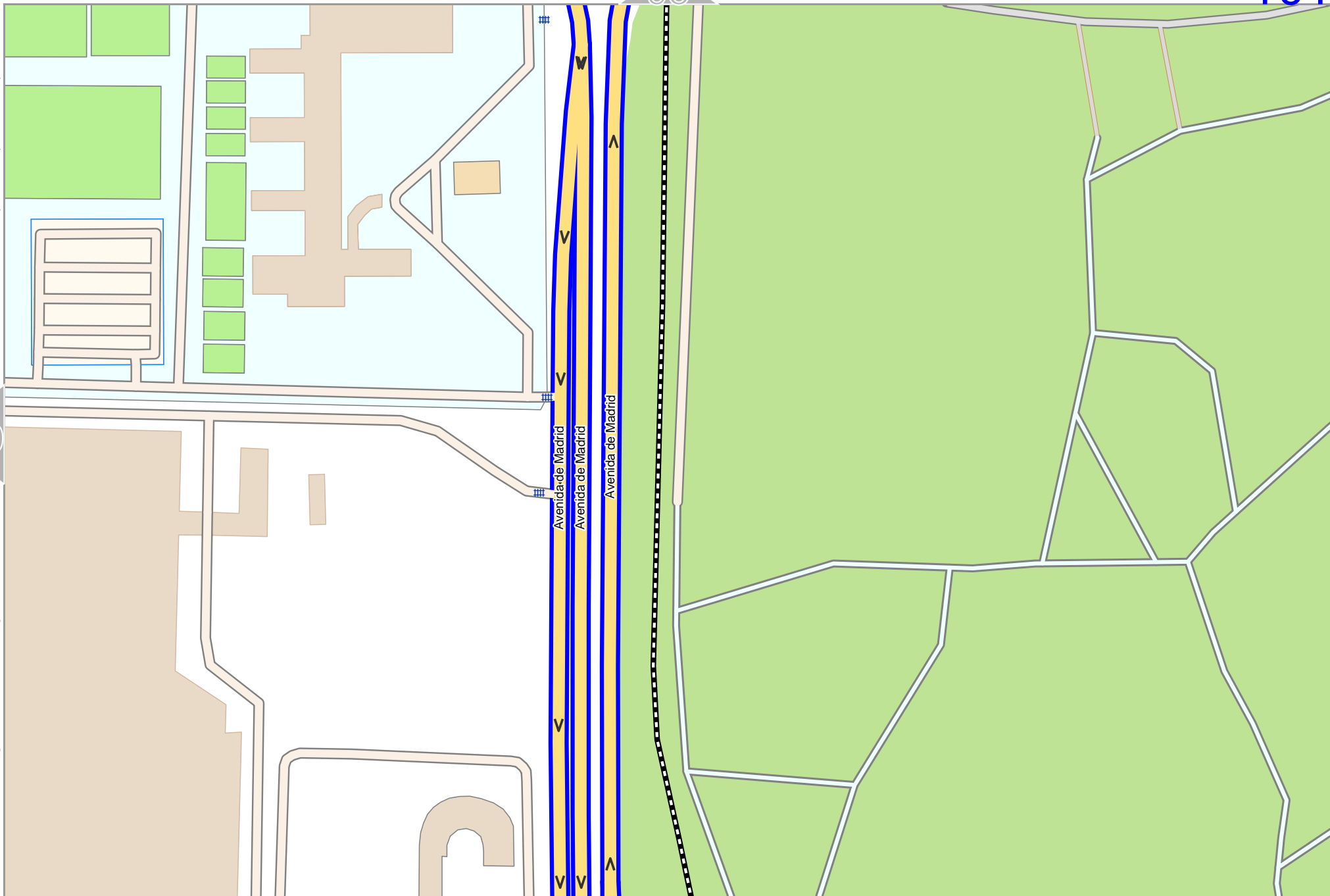
lon -4.72984 lat 41.61744



lon -4.73786 lat 41.61339 [nom. scale = 1 / 2500]

pdfmap_20260512_161755_valladolid_españa_-4.7298_41.6397_001.pdf

0 100 m 200 m



Map data © OpenStreetMap contributors

lon -4.71382 lat 41.61744

101

103

lon -4.72183 lat 41.61339 [nom. scale = 1 / 2500]

pdfmap_20260512_161755_valladolid_españa_-4.7298_41.6397_001.pdf



0 100 m 200 m

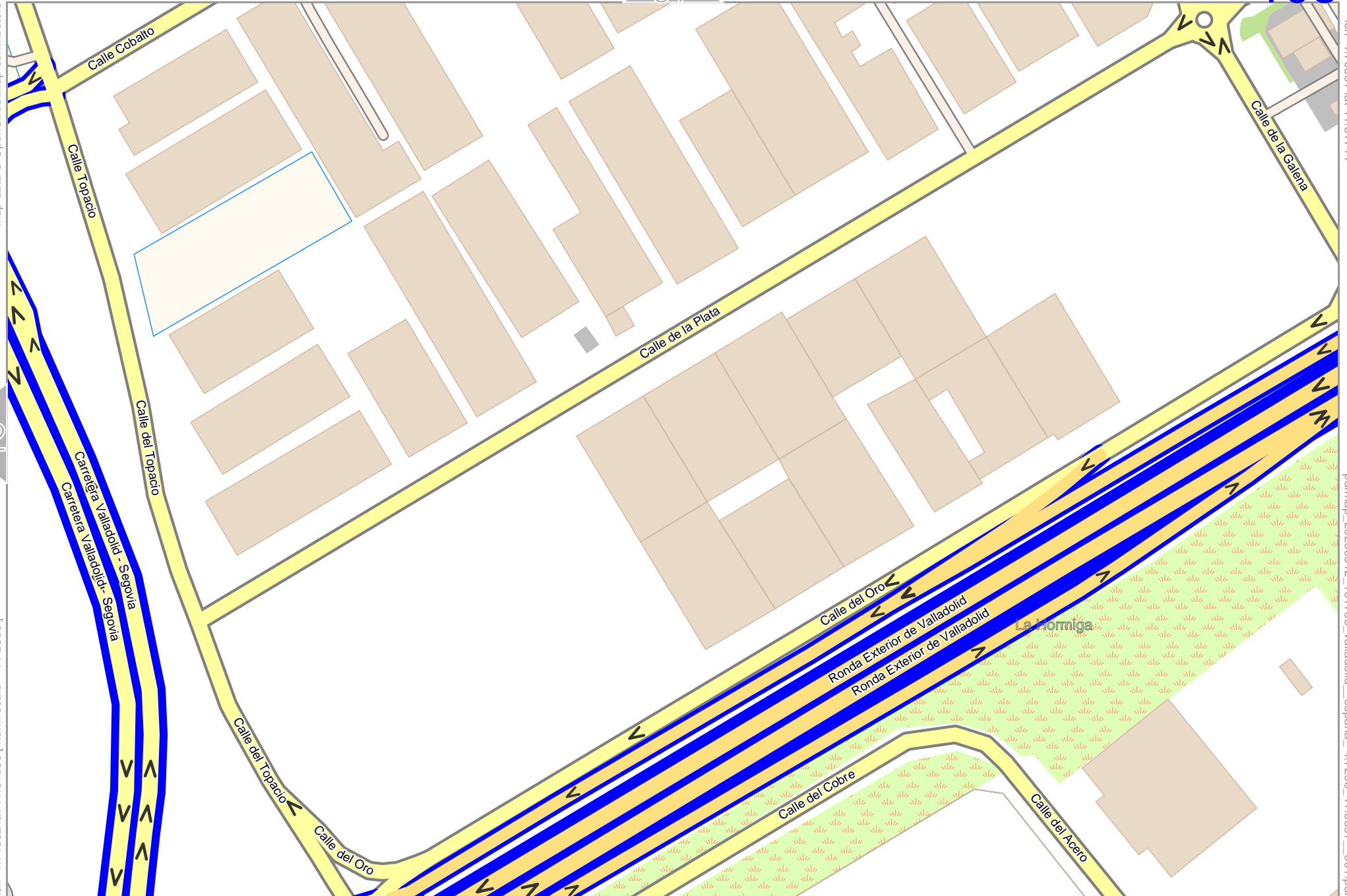
108

Map data © OpenStreetMap contributors

lon -4.71382 lat 41.61339 [nom. scale = 1 / 2500]

lon -4.70581 lat 41.61744

pdfmap_20260512_161755_valladolid_espaa -4.7298_41.6397_001.pdf



Map data © OpenStreetMap contributors

lon -4.74587 lat 41.60934 [nom. scale = 1 / 2500]



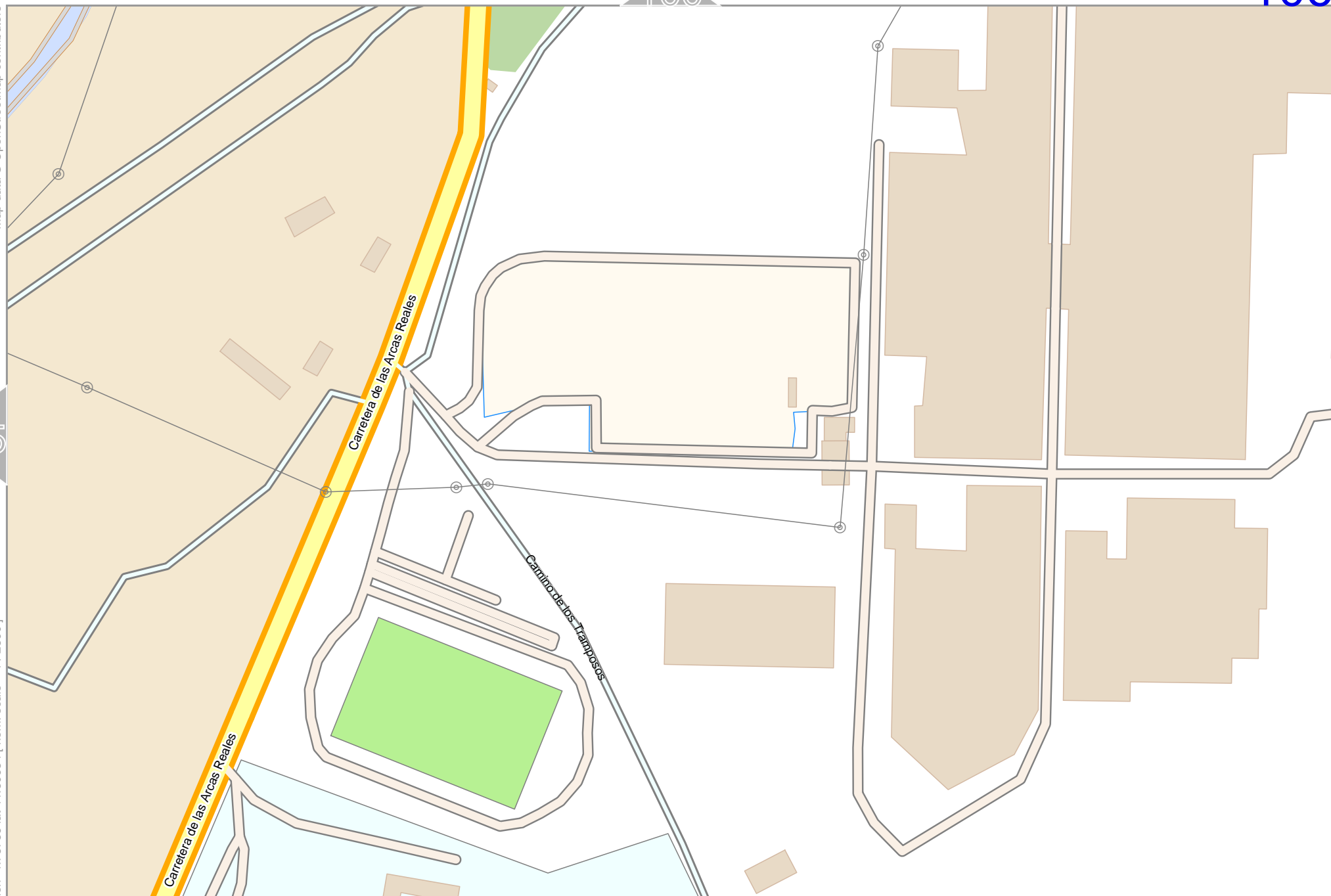
lon -4.73786 lat 41.61339

pdfmap_20260512_161755_valladolid_españa_-4.7298_41.6397_001.pdf

0 100 m 200 m

Map data © OpenStreetMap contributors

lon -4.73786 lat 41.60934 [nom. scale = 1 / 2500]



lon -4.72984 lat 41.61339

pdfmap_20260512_161755_valladolid_españa_-4.7298_41.6397_001.pdf

0 100 m 200 m

Map data © OpenStreetMap contributors

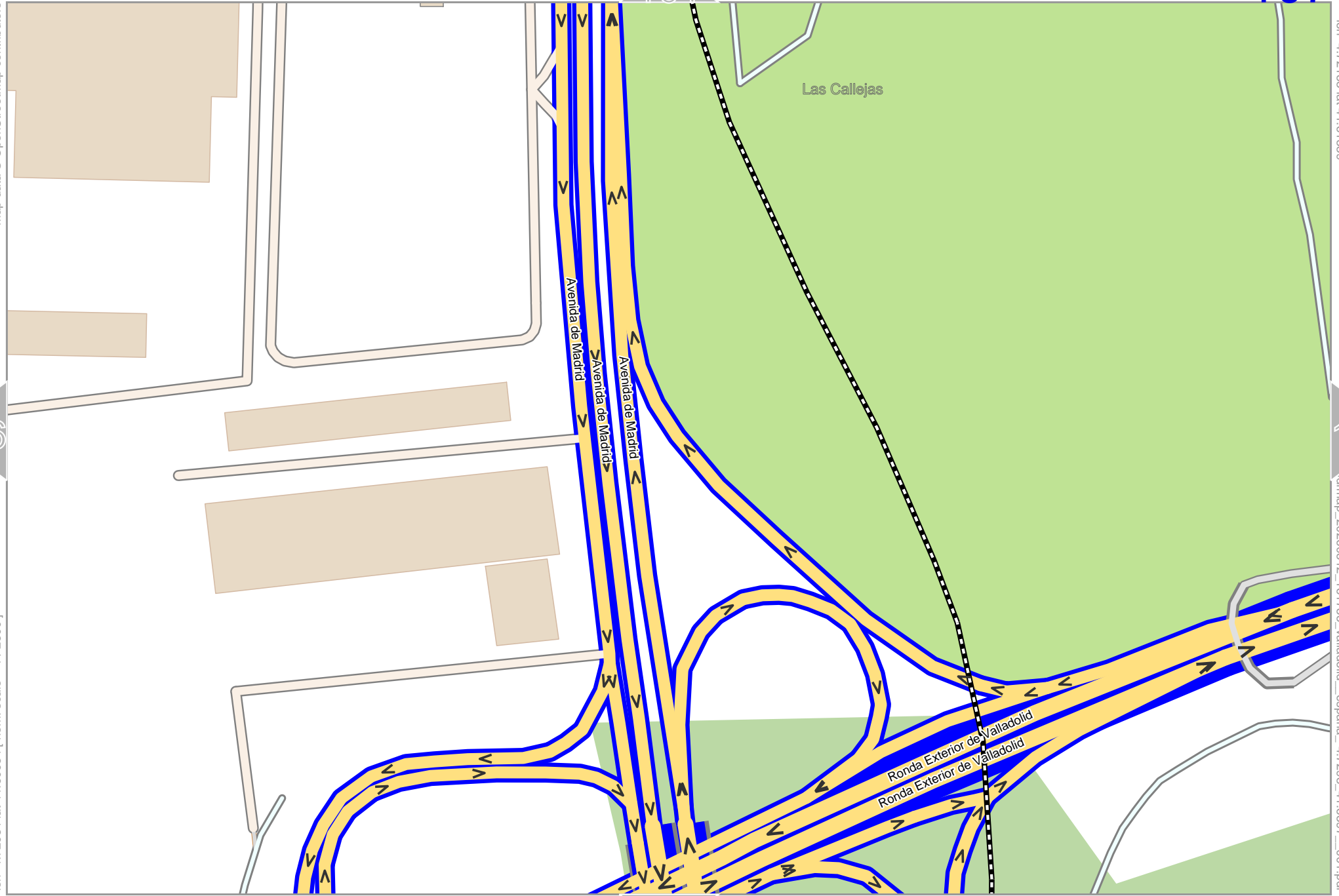
lon -4.72183 lat 41.61339

106

108

lon -4.72984 lat 41.60934 [nom. scale = 1 / 2500]

odfmap_20260512_161755_valladolid_españa_-4.7298_41.6397_001.pdf

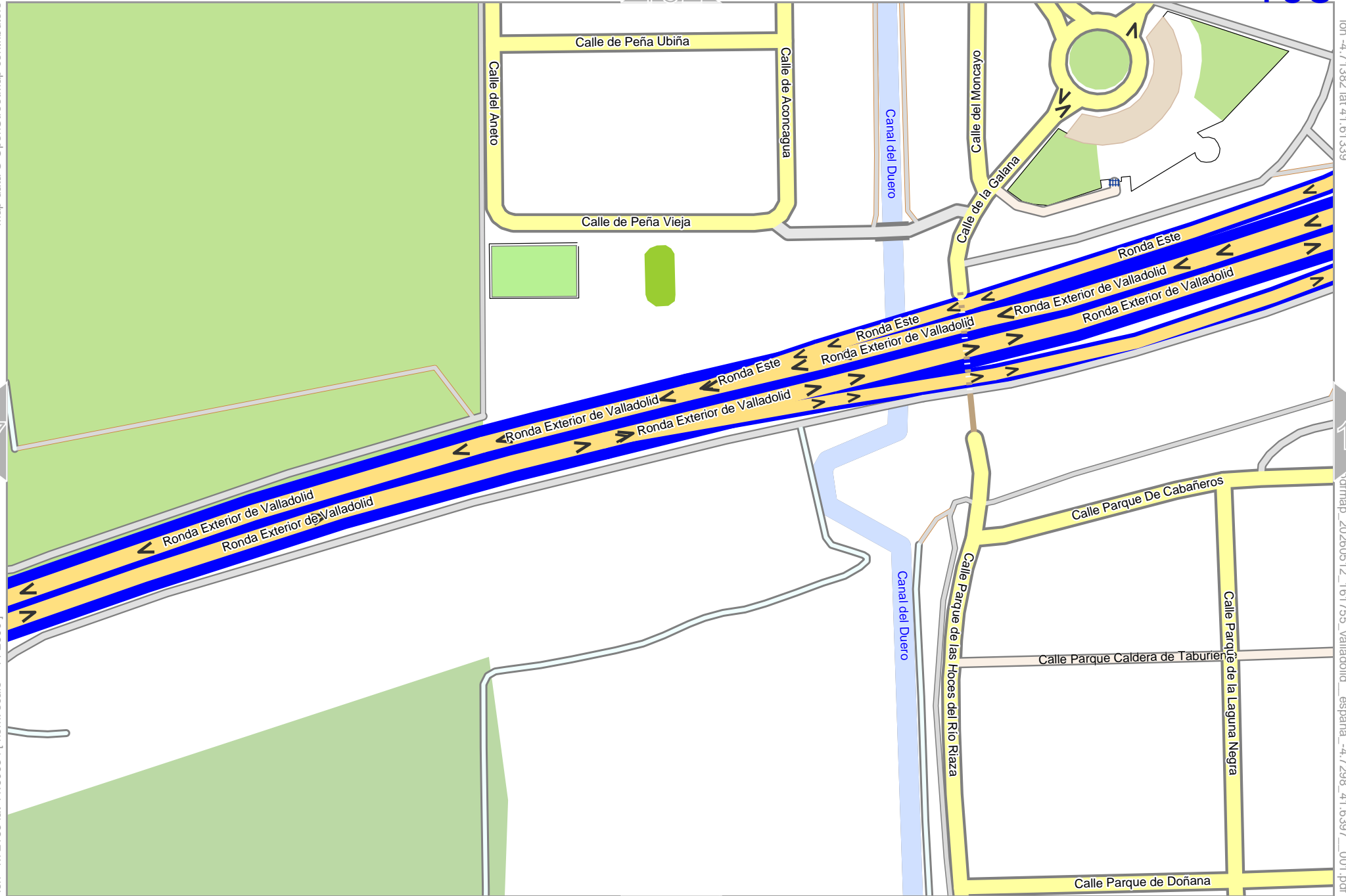


0 100 m 200 m

113

Map data © OpenStreetMap contributors

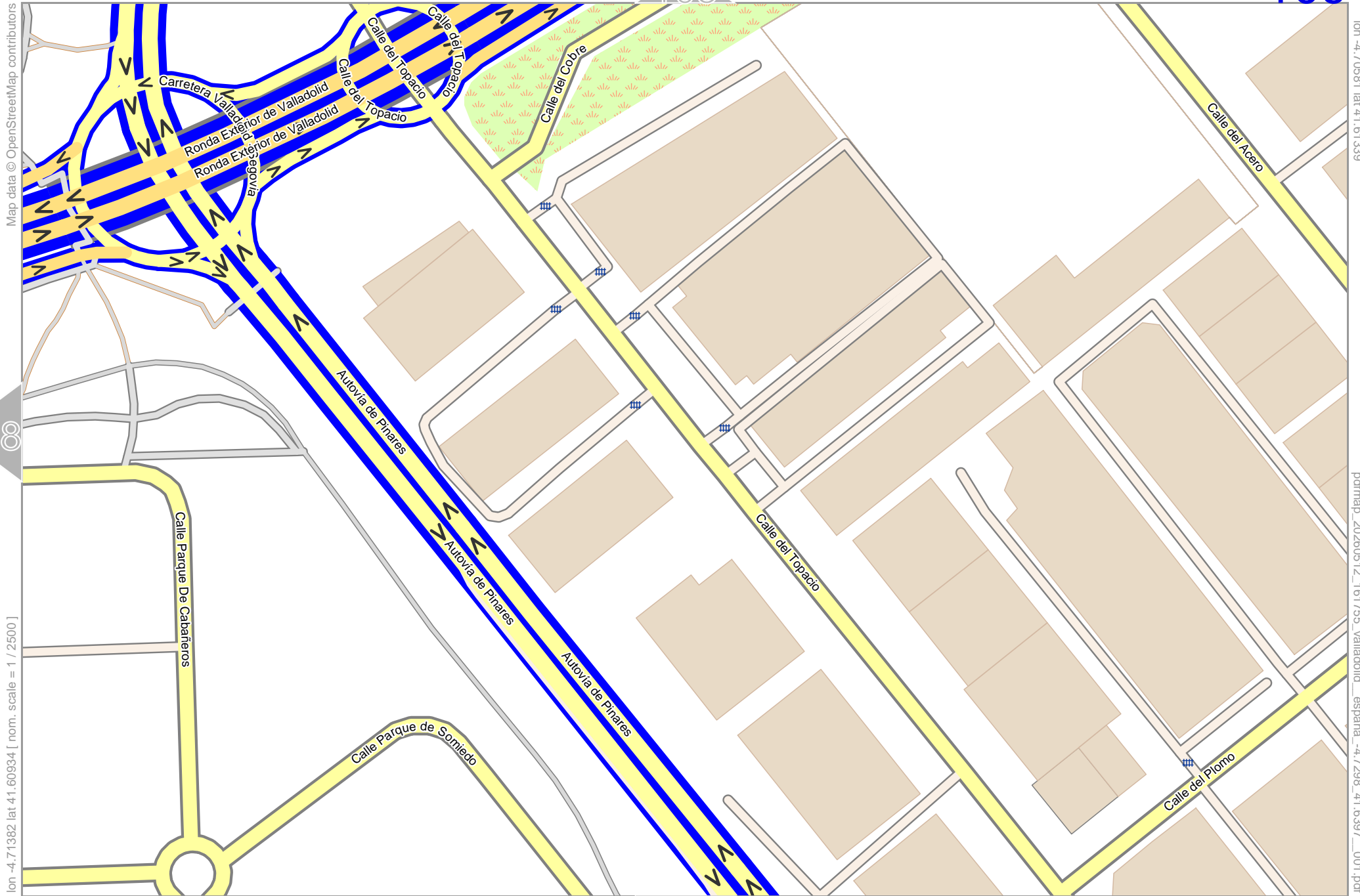
lon -4.72183 lat 41.60934 [nom. scale = 1 / 2500]



lon -4.71382 lat 41.61339

pdfmap_20260512_161755_valladolid_españa_-4.7298_41.6397_001.pdf

0 100 m 200 m



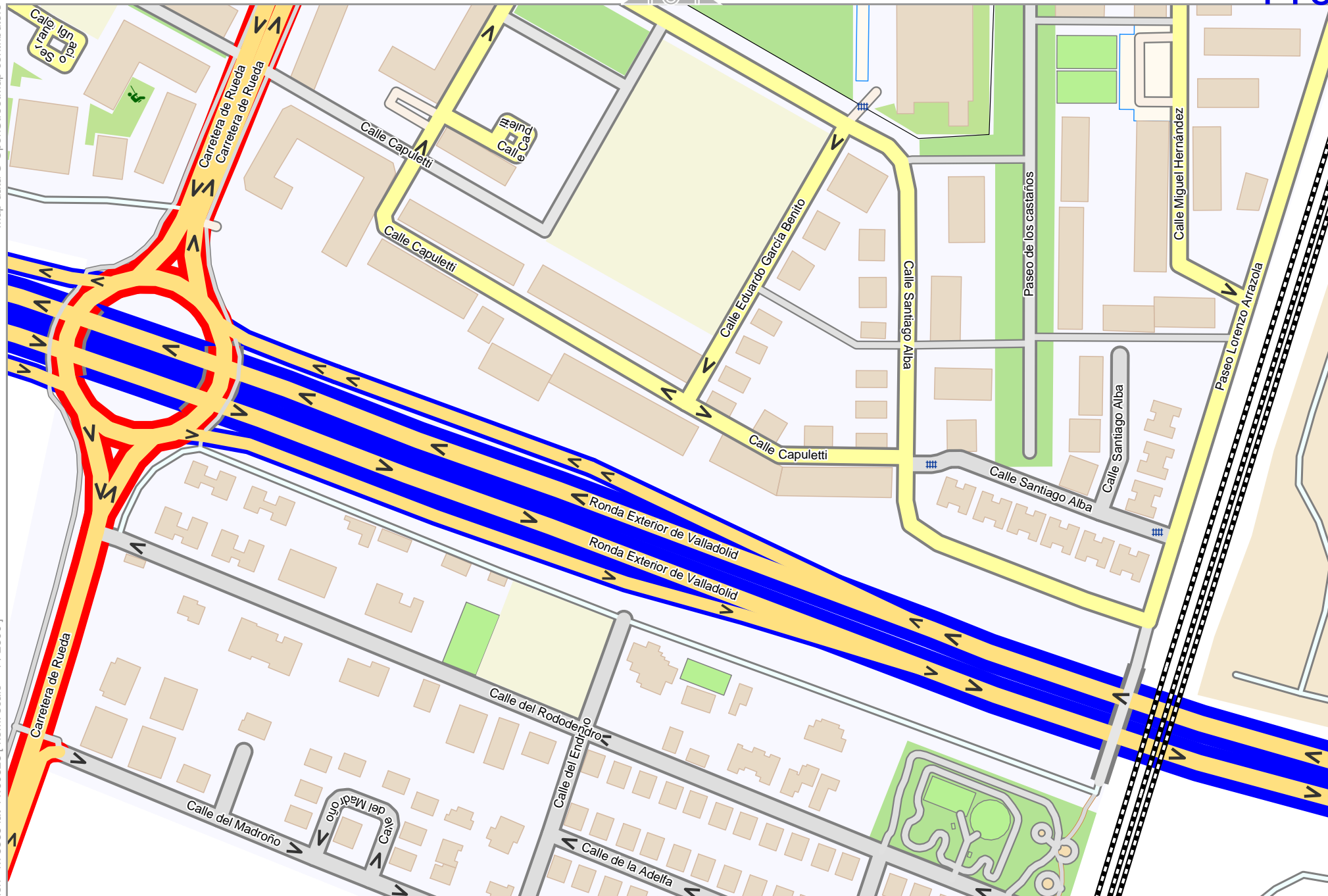
Map data © OpenStreetMap contributors

lon -4.71382 lat 41.60934 [nom. scale = 1 / 2500]

lon -4.70581 lat 41.61339

pdfmap_20260512_161755_valladolid_españa_-4.7298_41.6397_001.pdf

0 100 m 200 m



104

110

lon -4.74587 lat 41.60934

pdfmap_20260512_161755_valladolid_españa_-4.7298_41.6397_001.pdf

111

116

Map data © OpenStreetMap contributors

lon -4.74587 lat 41.60528 [nom. scale = 1 / 2500]

0 100 m 200 m

Prado de Rubín

Acequia de Valladolid

Ronda Exterior de Valladolid

Ronda Exterior de Valladolid

Carretera de las Arcas Reales

105

111

lon -4.73786 lat 41.60934

odfmap_20260512_161755_valladolid_españa_-4.7298_41.6397_001.pdf

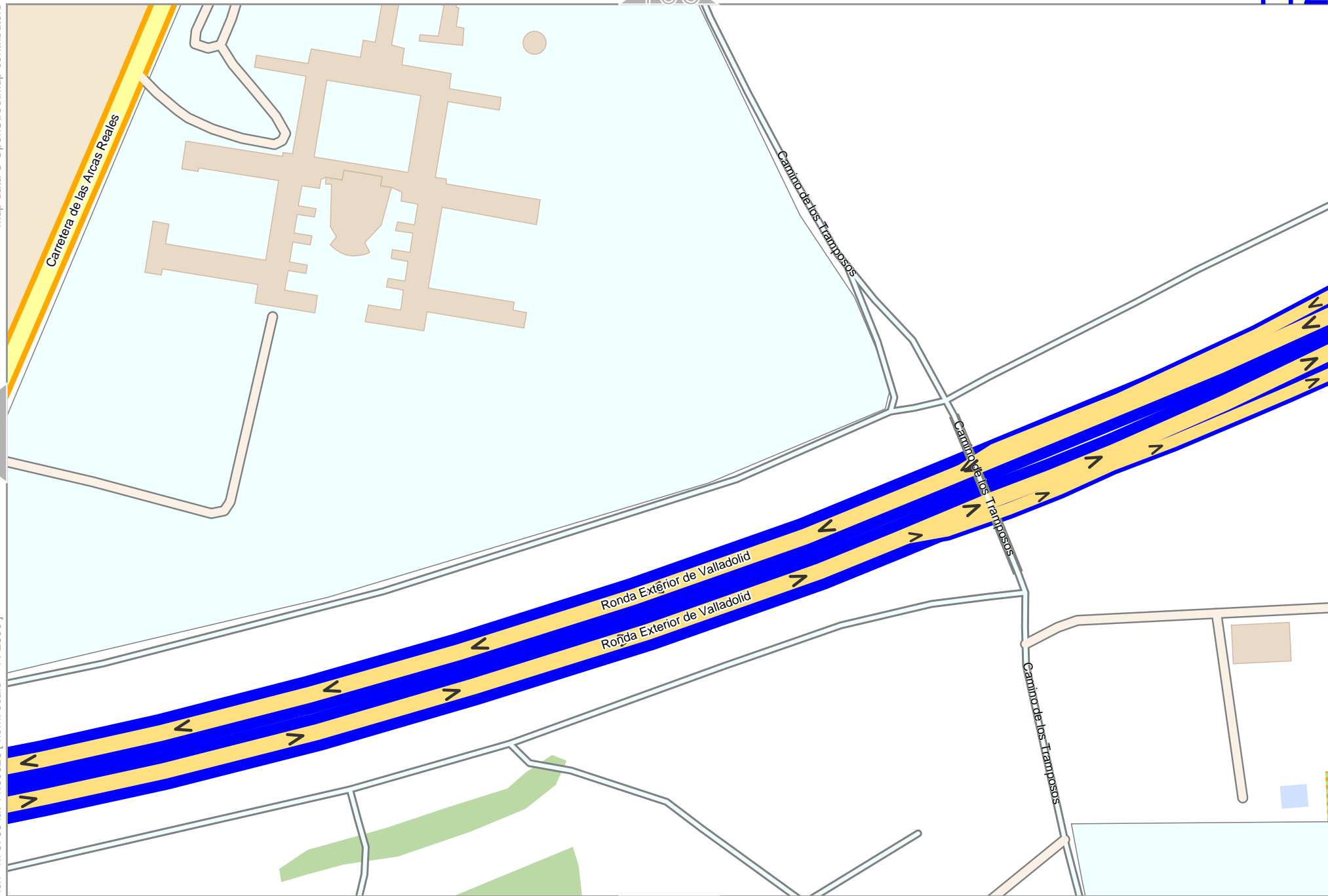
117

112

Map data © OpenStreetMap contributors

106

lon -4.72984 lat 41.60934



lon -4.73786 lat 41.60528 [nom. scale = 1 / 2500]

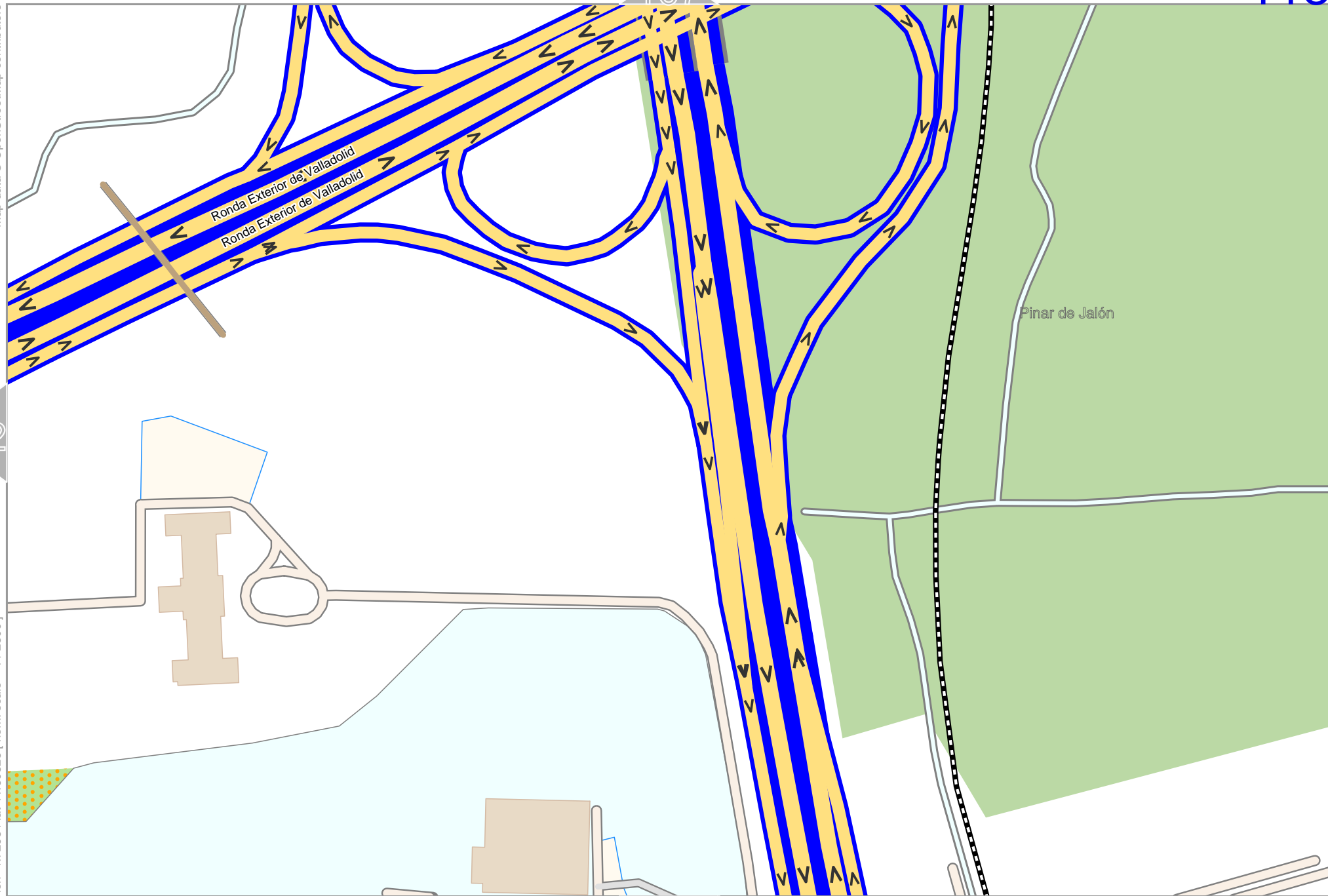
pdfmap_20260512_161755_valladolid_españa_-4.7298_41.6397_001.pdf

0 100 m 200 m

118

Map data © OpenStreetMap contributors

lon -4.72183 lat 41.60934



lon -4.72984 lat 41.60528 [nom. scale = 1 / 2500]

pdfmap_20260512_161755_valladolid_españa_-4.7298_41.6397_001.pdf

0 100 m 200 m

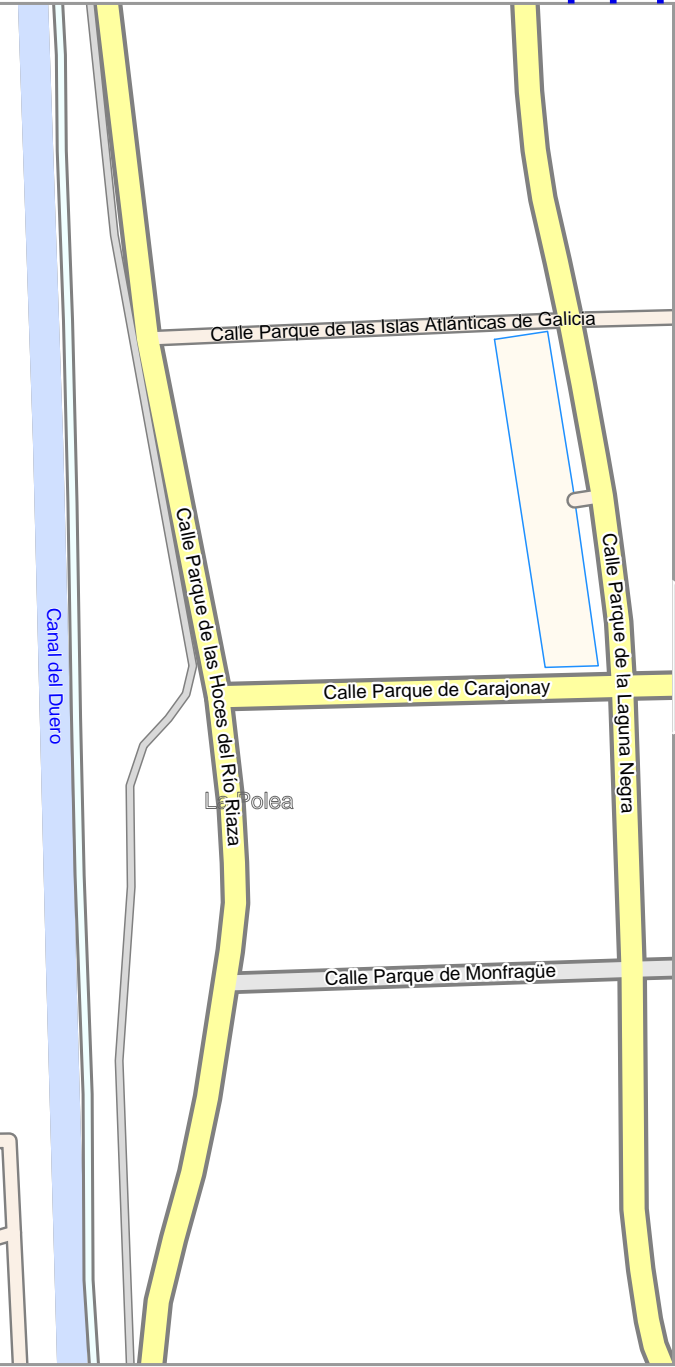
119

Map data © OpenStreetMap contributors

lon -4.72183 lat 41.60528 [nom. scale = 1 / 2500]

lon -4.71382 lat 41.60934

osmmap_20260512_161755_valladolid_españa_-4.7298_41.6397_001.pdf



Canal del Duero

La Poiea

Calle Parque de las Hoces del Río Riaza

Calle Parque de las Islas Atlánticas de Galicia

Calle Parque de Carajonay

Calle Parque de la Laguna Negra

Calle Parque de Monfragüe



0 100 m 200 m

Map data © OpenStreetMap contributors

lon -4.70581 lat 41.60934

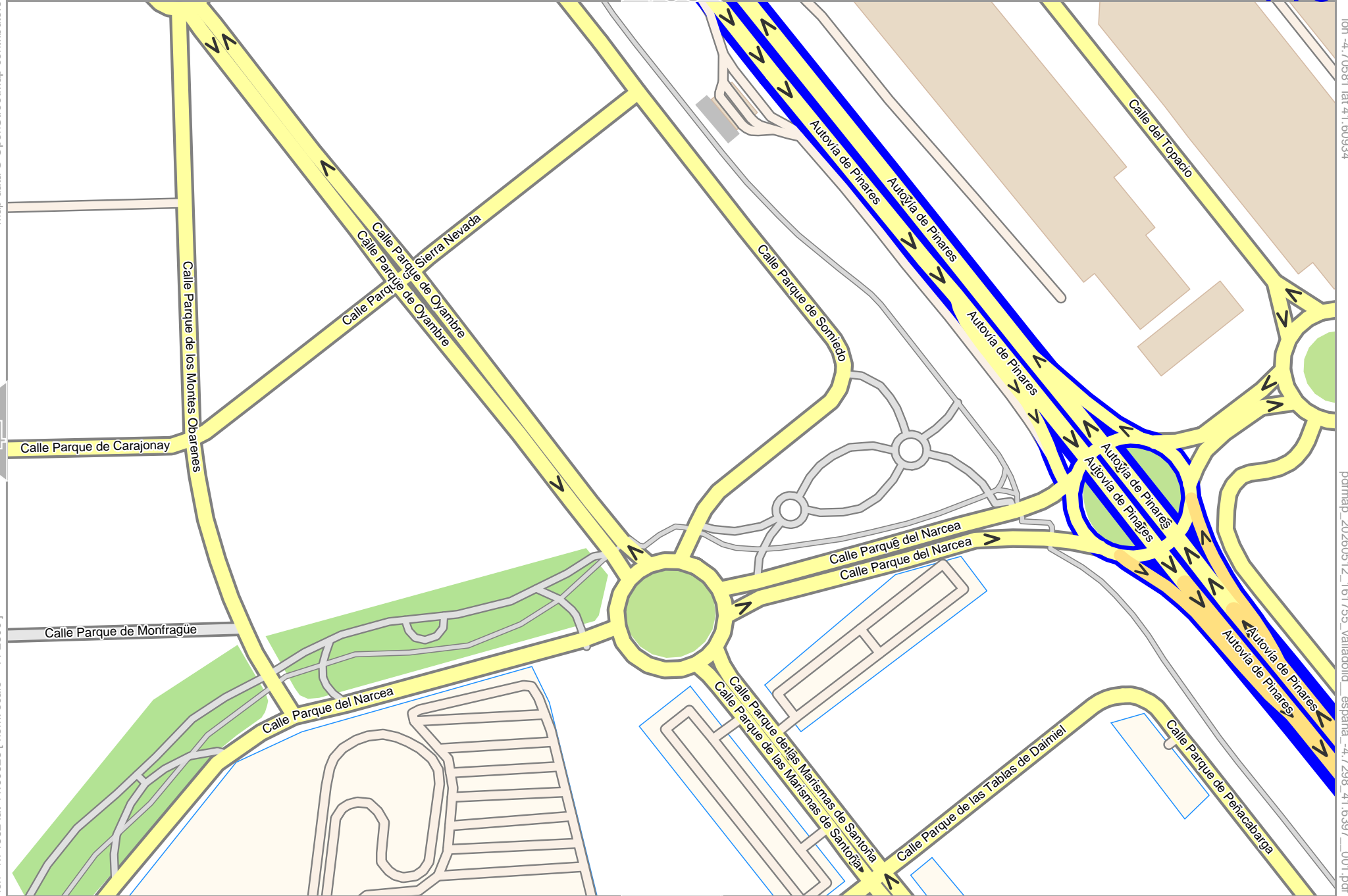
pdfmap_20260512_161755_valladolid_españa_-4.7298_41.6397_001.pdf

109

114

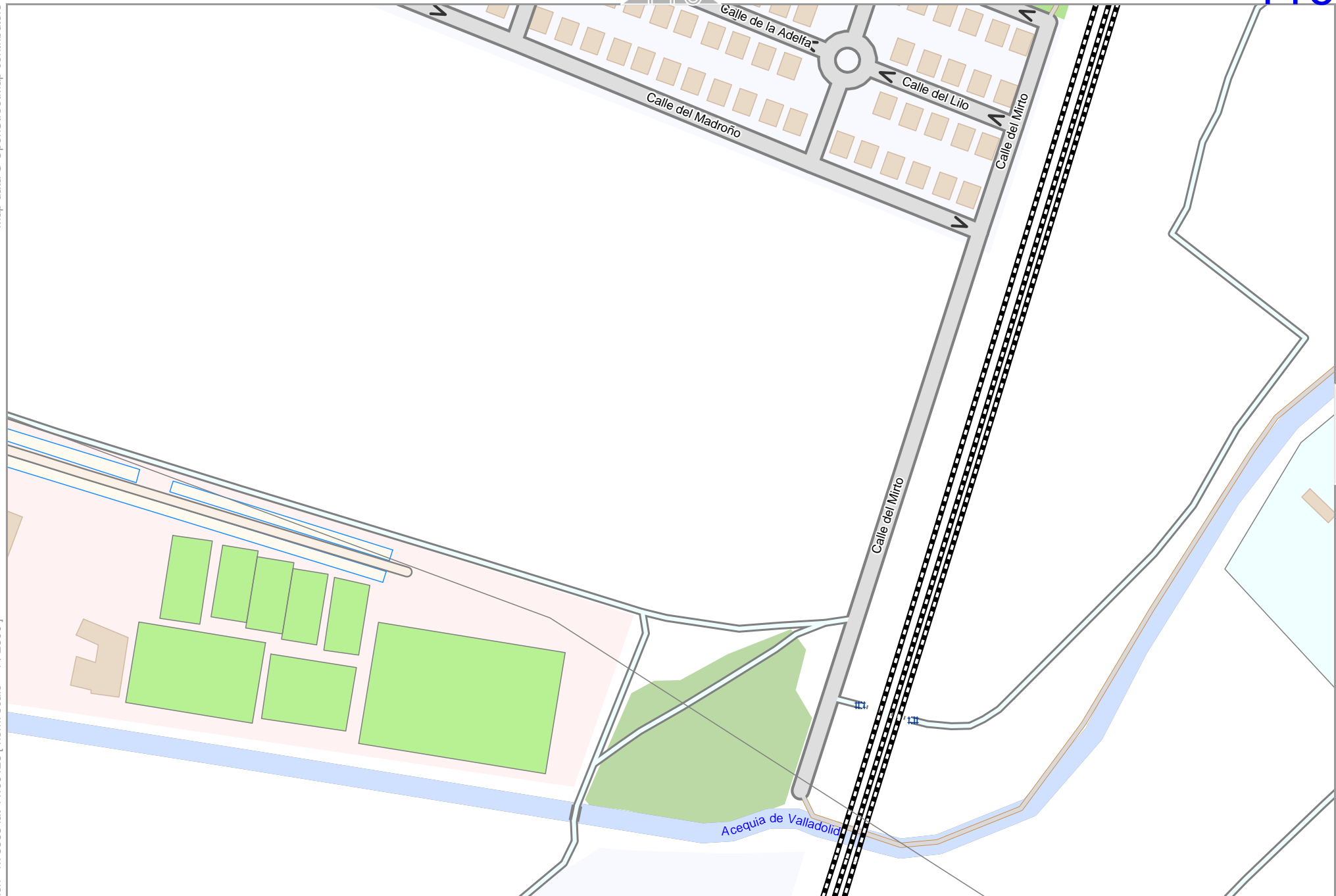
121

lon -4.71382 lat 41.60528 [nom. scale = 1 / 2500]



Map data © OpenStreetMap contributors

lon -4.75388 lat 41.60123 [nom. scale = 1 / 2500]



110

117

122

lon -4.74587 lat 41.60528

pdfmap_20260512_161755_valladolid_españa_-4.7298_41.6397_001.pdf

0 100 m 200 m

Map data © OpenStreetMap contributors

lon -4.73786 lat 41.60528

Acequia de Valladolid

Paseo Hermano Gabriel Taborin

Carretera de las Arcas Reales

Carretera de las Arcas Reales

Acequia de las Arcas Reales

lon -4.74587 lat 41.60123 [nom. scale = 1 / 2500]

pdfmap_20260512_161755_valladolid_españa_-4.7298_41.6397_001.pdf

0 100 m 200 m

123

Map data © OpenStreetMap contributors

lon -4.72984 lat 41.60528

Arcas Reales

Camino de los Tramospos

Camino de los Tramospos

112

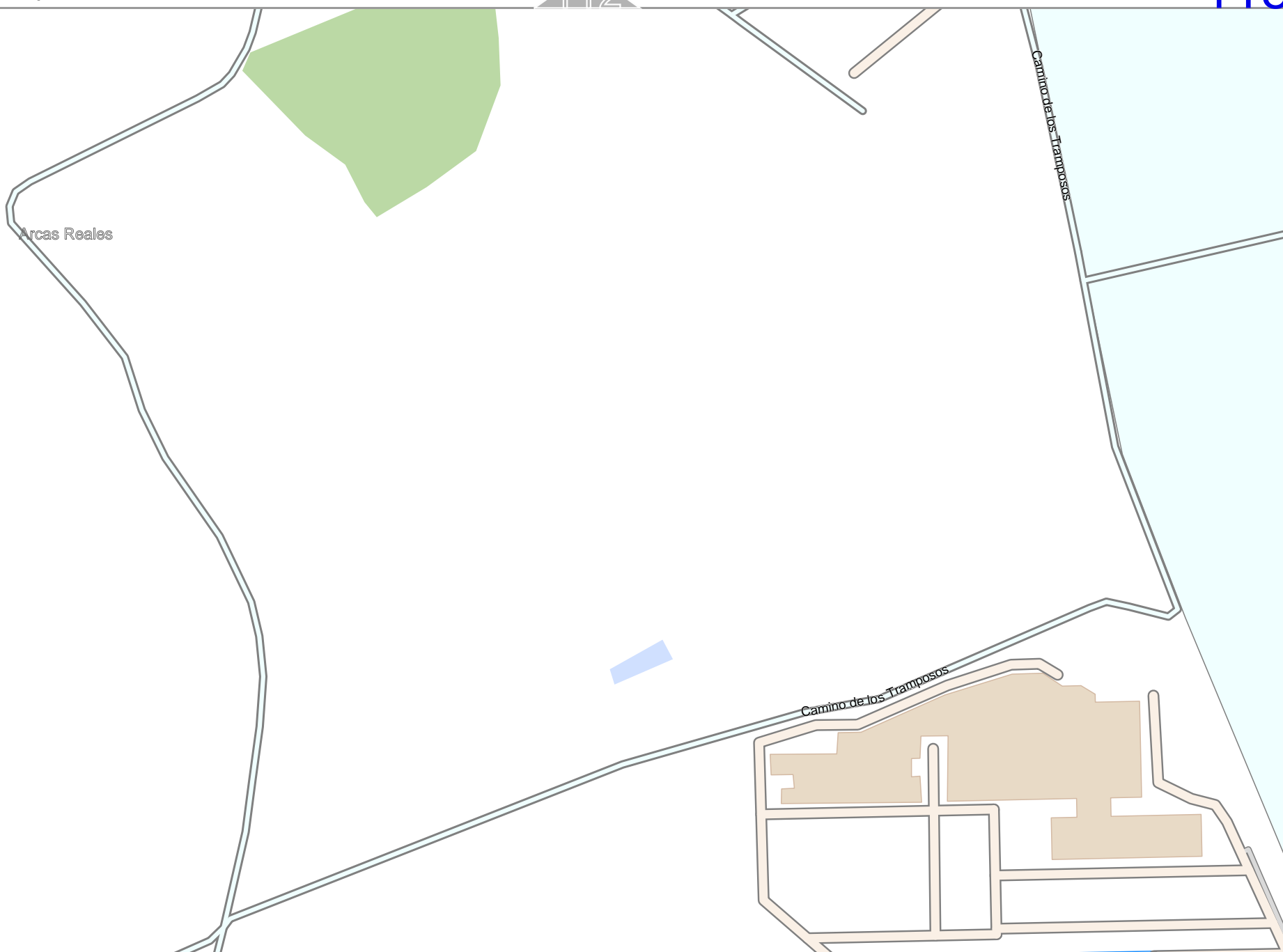
119

pdfmap_20260512_161755_valladolid_españa_-4.7298_41.6397_001.pdf

124

lon -4.73786 lat 41.60123 [nom. scale = 1 / 2500]

0 100 m 200 m



Map data © OpenStreetMap contributors

lon -4.72984 lat 41.60123 [nom. scale = 1 / 2500]

113

119

lon -4.72183 lat 41.60528

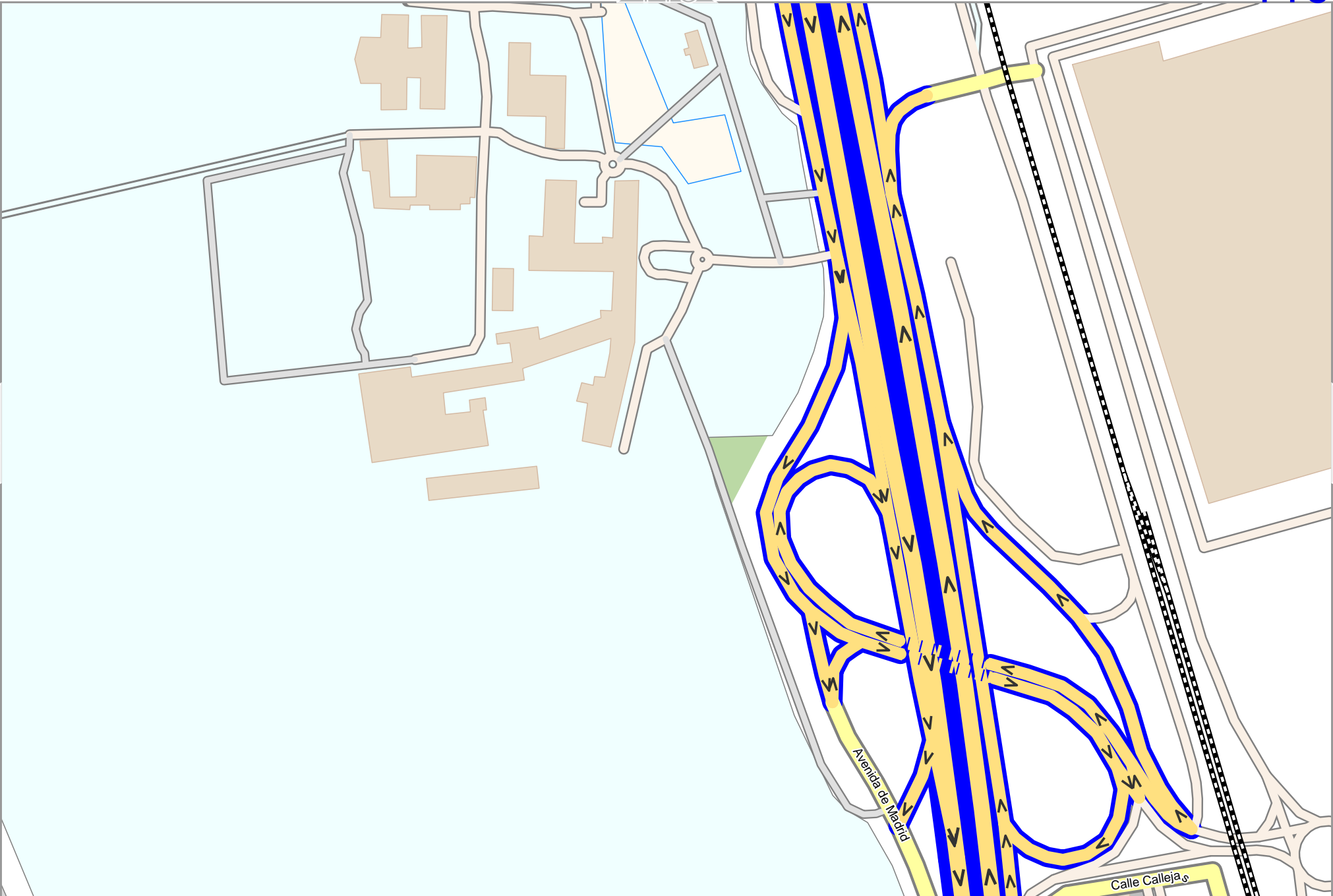
118

120

pdfmap_20260512_161755_valladolid_españa_-4.7298_41.6397_001.pdf

125

0 100 m 200 m



Map data © OpenStreetMap contributors

lon -4.72183 lat 41.60123 [nom. scale = 1 / 2500]

114

120

Calle Parque de Ordesa y Monte Perdido

Calle Parque del Narcea

Calle Soria

Canal del Duero

Calle Soria

Canal del Duero

lon -4.71382 lat 41.60528

osmmap_20260512_161755_valladolid_españa_-4.7298_41.6397_001.pdf

121

119

126

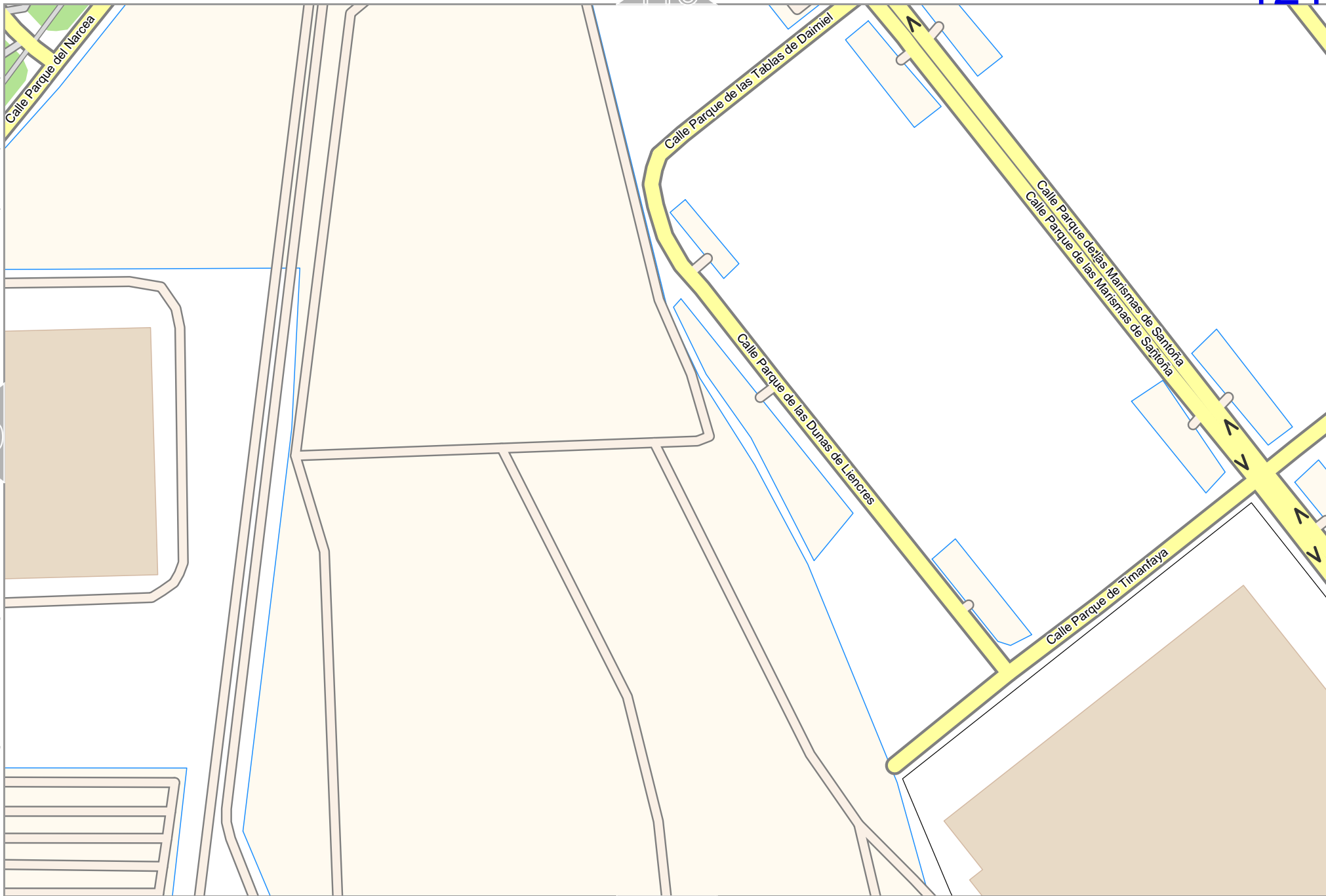
0 100 m 200 m

115

121

Map data © OpenStreetMap contributors

lon -4.70581 lat 41.60528



120

lon -4.71382 lat 41.60123 [nom. scale = 1 / 2500]

pdfmap_20260512_161755_valladolid_espana_-4.7298_41.6397_001.pdf

127

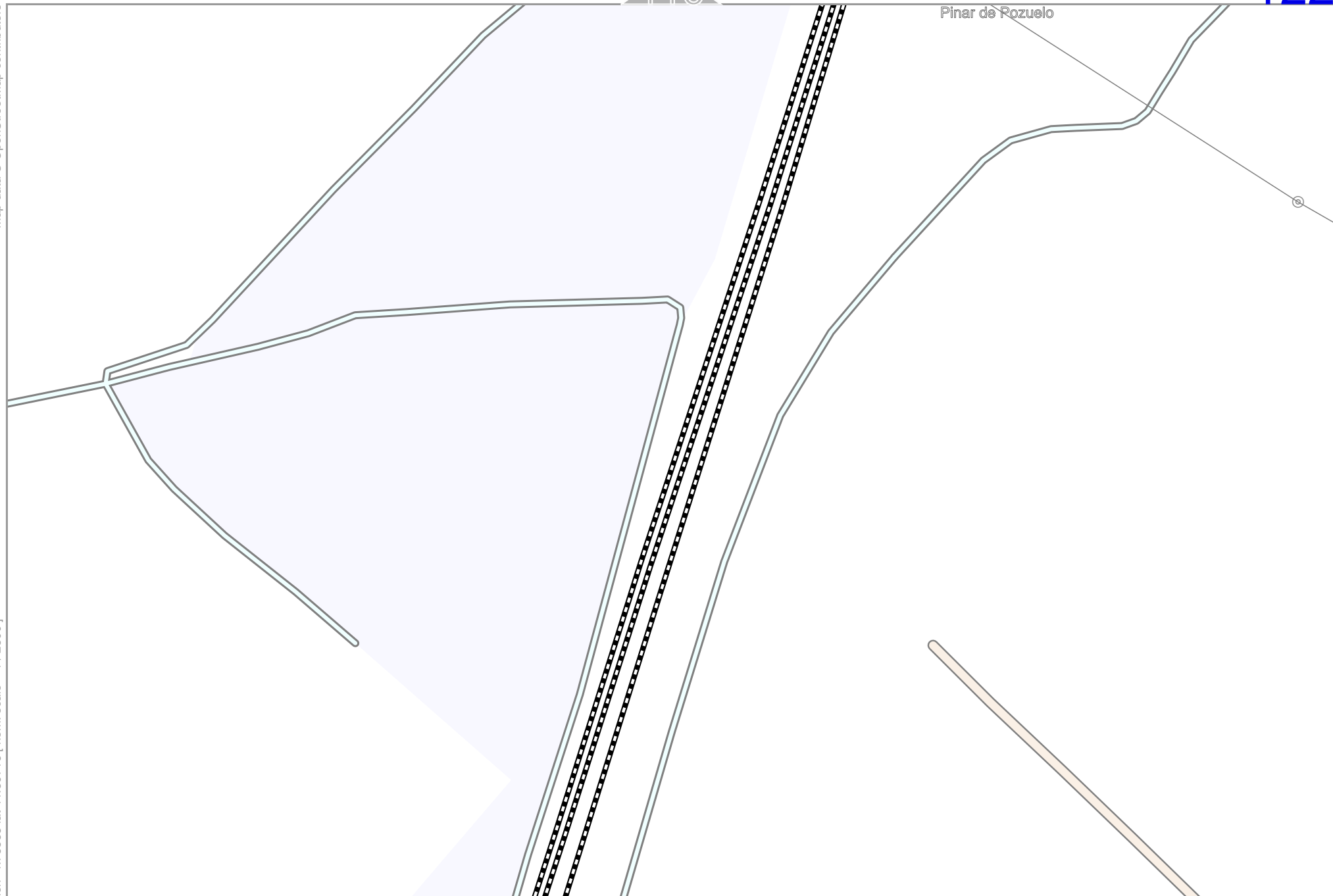
Map data © OpenStreetMap contributors

lon -4.75388 lat 41.59718 [nom. scale = 1 / 2500]

lon -4.74587 lat 41.60123

123

pdfmap_20260512_161755_valladolid_españa_-4.7298_41.6397_001.pdf



0 100 m 200 m

Map data © OpenStreetMap contributors

lon -4.73786 lat 41.60123

Villanueva

Carretera de las Arcas Reales

117

122

124

lon -4.74587 lat 41.59718 [nom. scale = 1 / 2500]

pdfmap_20260512_161755_valladolid_españa_-4.7298_41.6397_001.pdf

0 100 m 200 m

Map data © OpenStreetMap contributors

lon -4.72984 lat 41.60123

Acequia de las Arcas Reales

Camino de los Traposos

125

pdfmap_20260512_161755_valladolid_espana_-4.7298_41.6397_001.pdf

lon -4.73786 lat 41.59718 [nom. scale = 1 / 2500]

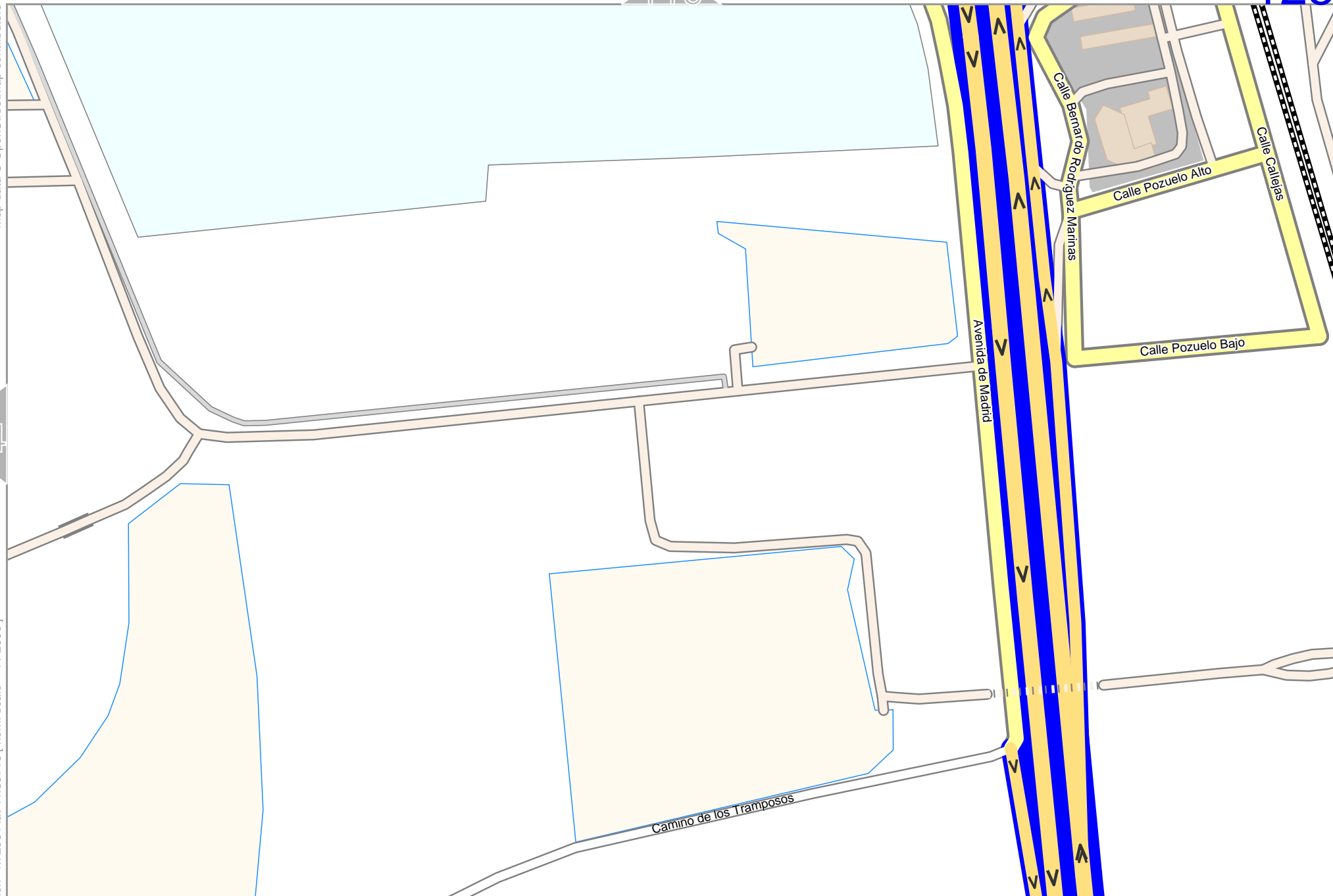
0 100 m 200 m

Map data © OpenStreetMap contributors

lon -4.72183 lat 41.60123

lon -4.72984 lat 41.59718 [nom. scale = 1 / 2500]

osmmap_20260512_161755_valladolid_españa_-4.7298_41.6397_001.pdf



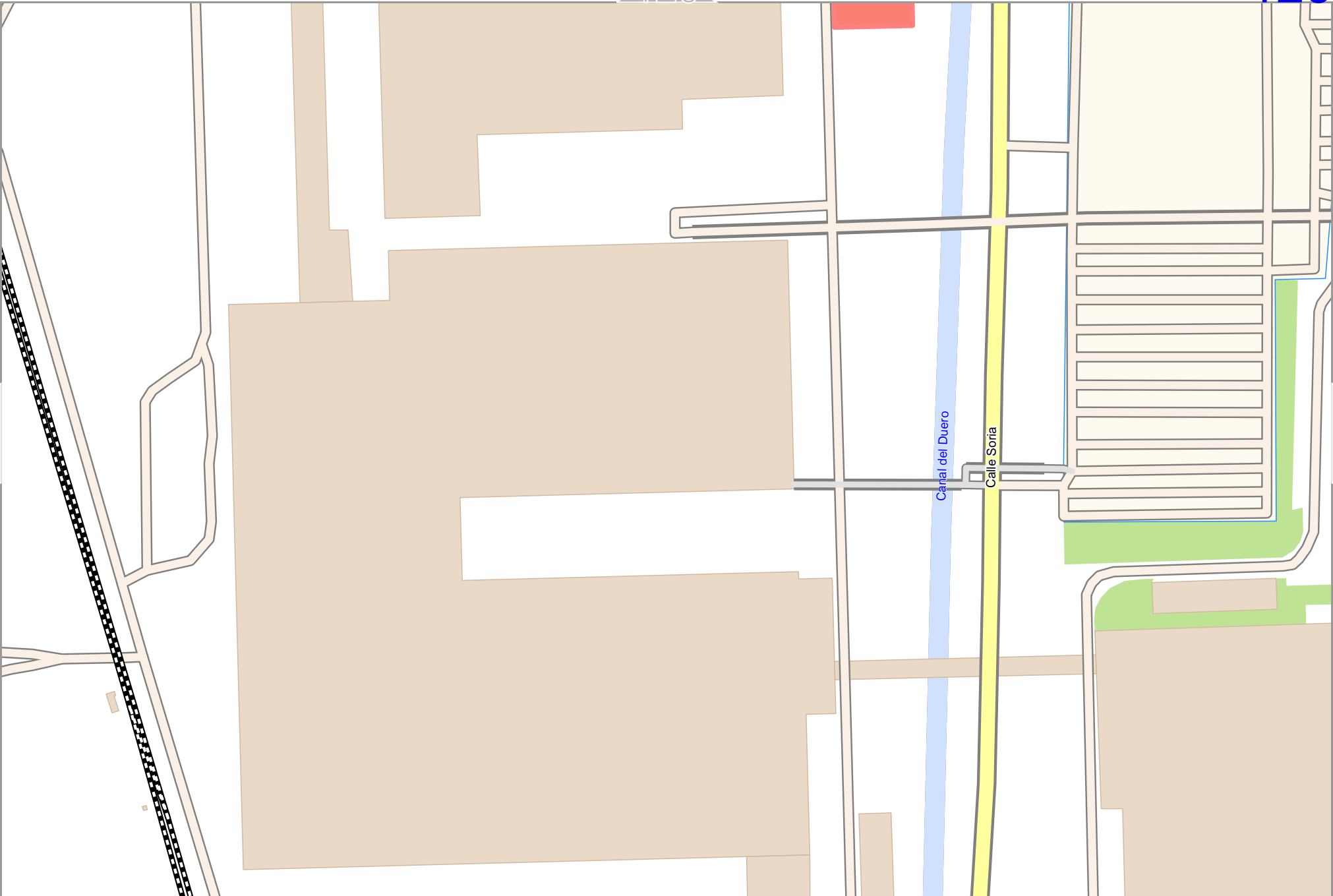
Map data © OpenStreetMap contributors

lon -4.71382 lat 41.60123

lon -4.72183 lat 41.59718 [nom. scale = 1 / 2500]

pdfmap_20260512_161755_valladolid_espaa -4.7298_41.6397_001.pdf

0 100 m 200 m



Map data © OpenStreetMap contributors

lon -4.70581 lat 41.60123

lon -4.71382 lat 41.59718 [nom. scale = 1 / 2500]

pdfmap_20260512_161755_valladolid_espana_-4.7298_41.6397_001.pdf

0 100 m 200 m

