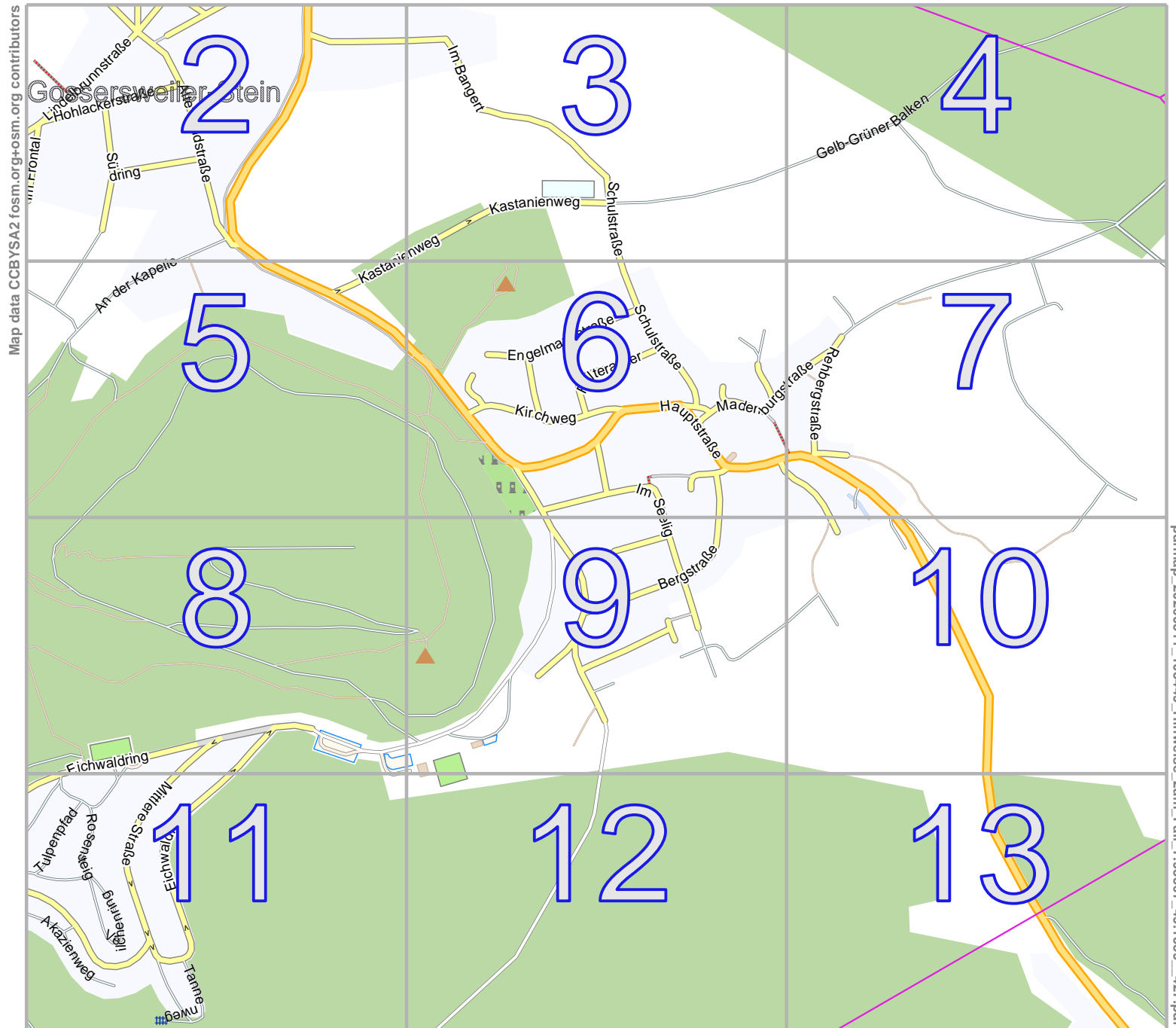


Hinweise zum Fall

lon 7.94666 lat 49.16247



lon 7.92469 lat 49.14952
[nom. scale = 1 / 8000]

Hinweise zum Fall



Map data © CCBY-SA2 flosm.org+osm.org contributors

lon 7.92469 lat 49.15924 [nom. scale = 1 / 2000]

lon 7.93202 lat 49.16247



sdmap_20260511_103449_Hinweise_zum_Fall_7.93567_49.1559_427.pdf



Hinweise zum Fall



Map data CCBY-SA2 foscsm.org+osm.org contributors

lon 7.93202 lat 49.15924 [nom. scale = 1 / 2000]

lon 7.93934 lat 49.16247

schmap_20260511_103449_Hinweise_zum_Fall_7.93567_49.1559_427.pdf

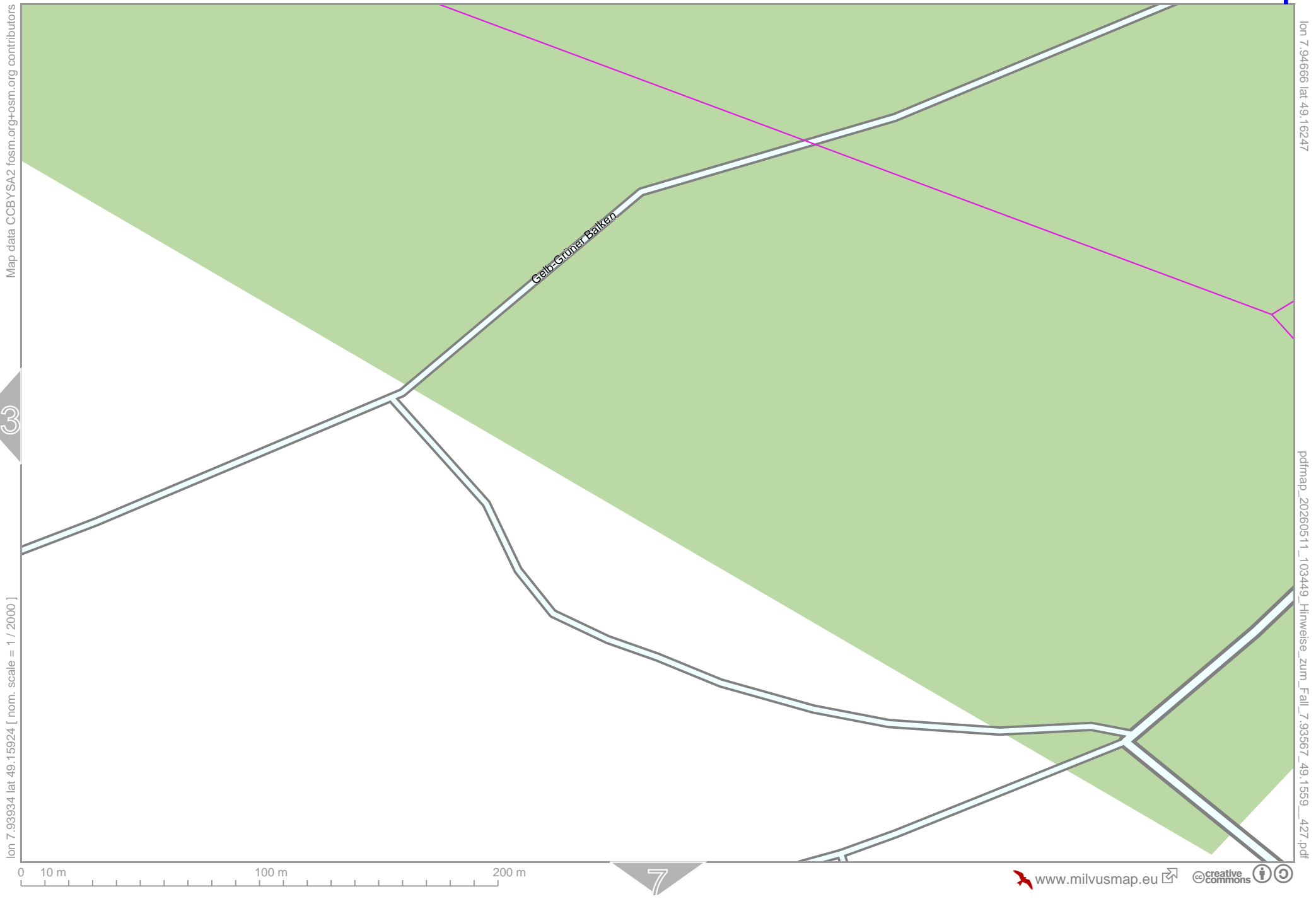
2

4

6

0 10 m 100 m 200 m

Hinweise zum Fall



Map data © OpenStreetMap contributors

lon 7.93202 lat 49.15600 [nom. scale = 1 / 2000]

lon 7.93934 lat 49.15924

rdmap_20260511_103449_Hinweise_zum_Fall_7.93567_49.1559_427.pdf



5

3

7

9

Hinweise zum Fall

4

7

lon 7.94666 lat 49.15924

Map data CCBY-SA2 foscsm.org+osm.org contributors

lon 7.93934 lat 49.15600 [nom. scale = 1 / 2000]

pdfmap_20260511_103449_Hinweise_zum_Fall_7.93567_49.1559_427.pdf

0 10 m 100 m 200 m

10



Map data © OpenStreetMap contributors

lon 7.92469 lat 49.15276 [nom. scale = 1/2000]

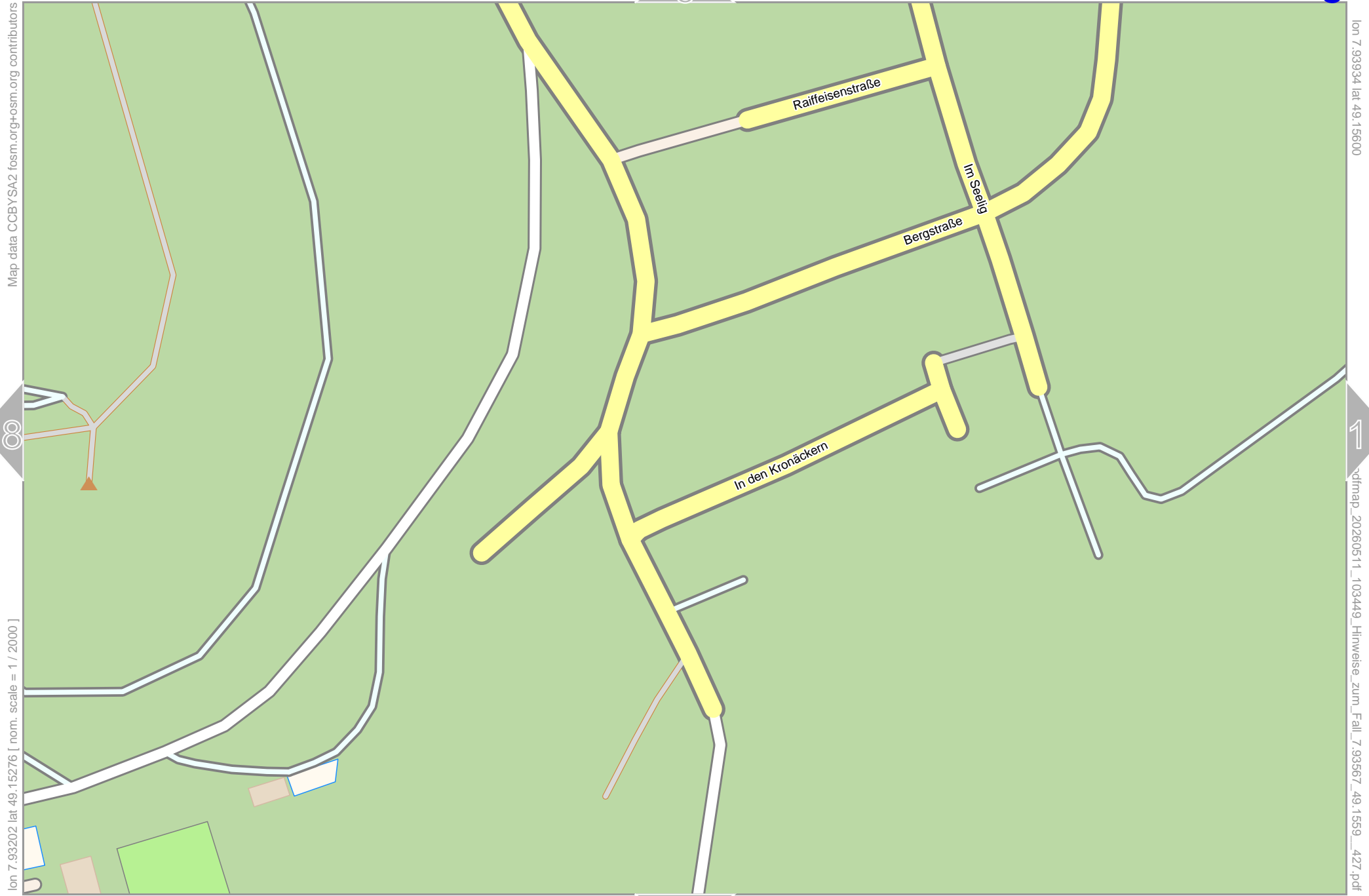
lon 7.93202 lat 49.15600

© milvusmap 20260511 103449 Hinweise_zum_Fall_7.93567_49.1559_427.pdf



0 100 m 200 m

Hinweise zum Fall



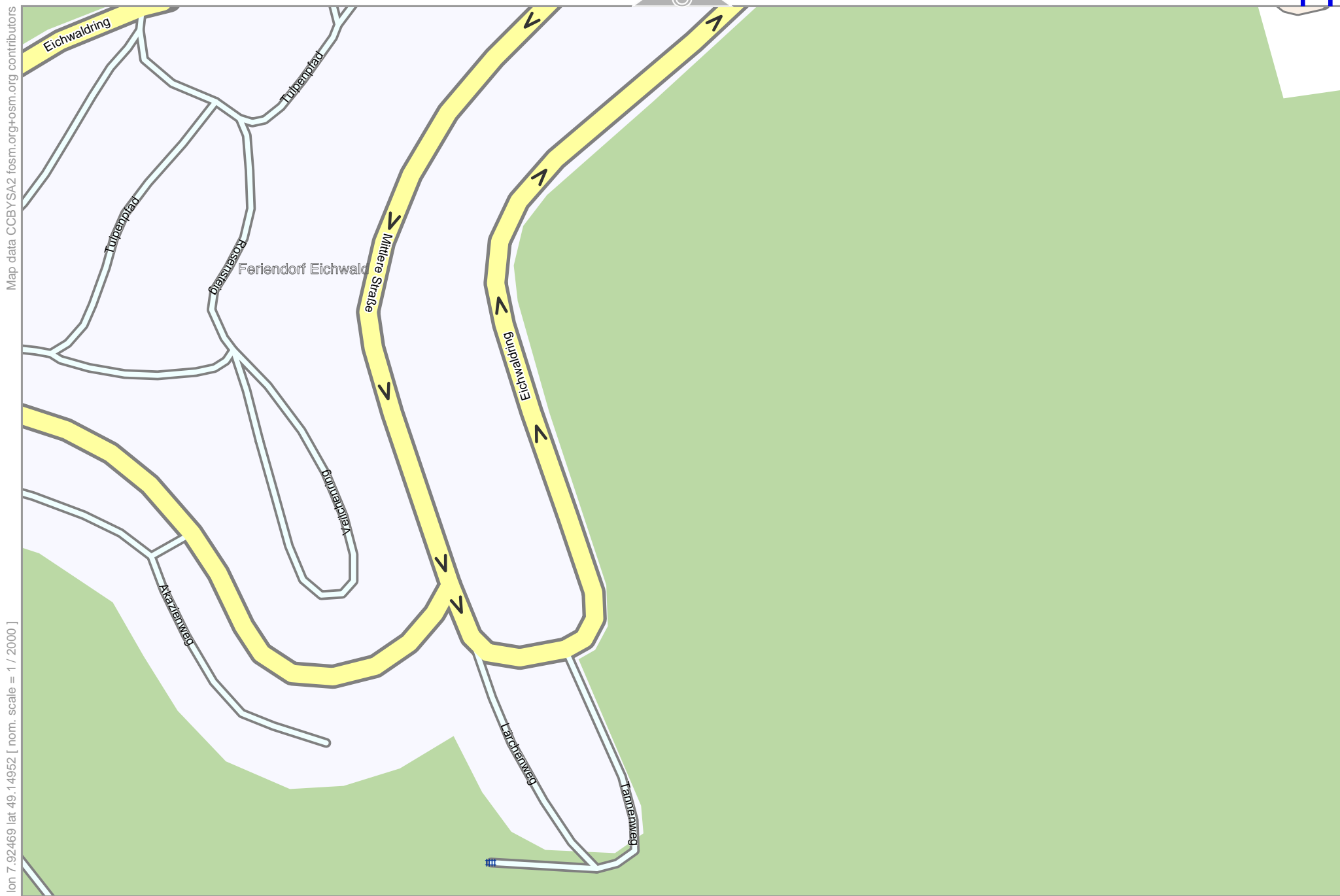
Map data CCBYSA2 fcsm.org+osm.org contributors

lon 7.93934 lat 49.15600

admmap_20260511_103449_Hinweise_zum_Fall_7.93567_49.1559_427.pdf

lon 7.93202 lat 49.15276 [nom. scale = 1 / 2000]

0 100 m 200 m



Map data CCBYSA2 fcsm.org+osm.org contributors

lon 7.93202 lat 49.15276

rdmap_20260511_103449_Hinweise_zum_Fall_7.93567_49.1559_427.pdf

lon 7.92469 lat 49.14952 [nom. scale = 1 / 2000]

0 100 m 200 m

Hinweise zum Fall



Map data © CCBY-SA2 f osm.org+osm.org contributors

lon 7.93202 lat 49.14952 [nom. scale = 1 / 2000]

lon 7.93934 lat 49.15276

pdfmap_20260511_103449_Hinweise_zum_Fall_7.93567_49.1559_427.pdf

0 100 m 200 m

Hinweise zum Fall

13

top

Map data © OpenStreetMap contributors

lon 7.94666 lat 49.15276

12

lon 7.93934 lat 49.14952 [nom. scale = 1 / 2000]

pdfmap_20260511_103449_Hinweise_zum_Fall_7.93567_49.1559_427.pdf



10

