

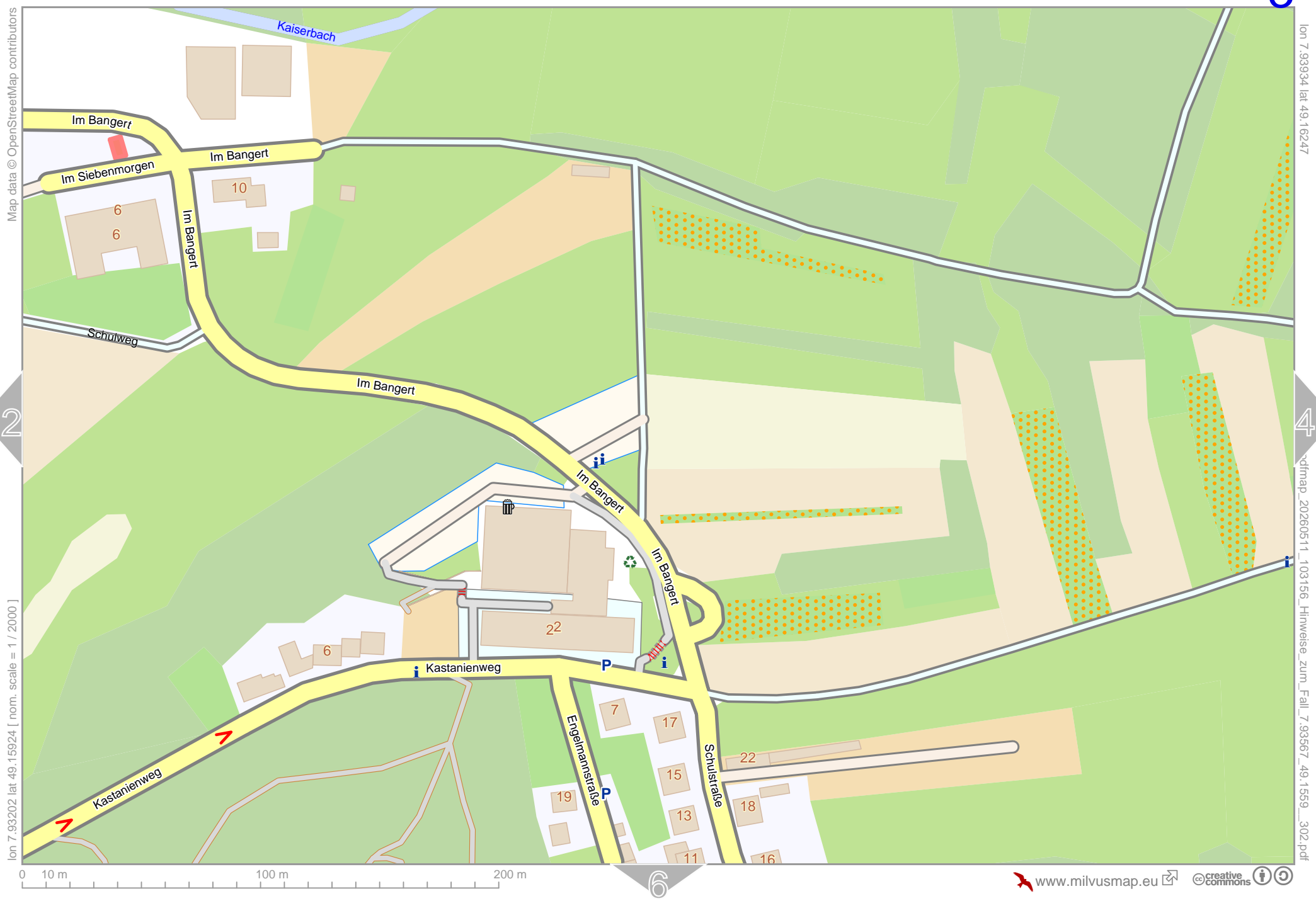
Hinweise zum Fall

lon 7.94666 lat 49.16247



pdfmap_20260511_103156_Hinweise_zum_Fall_7.93567_49.1559_302.pdf

Hinweise zum Fall



Map data © OpenStreetMap contributors

lon 7.93202 lat 49.15924 [nom. scale = 1 / 2000]

lon 7.93934 lat 49.16247

sd/map_20260511_103156_Hinweise_zum_Fall_7.93567_49.1559_302.pdf

Map data © OpenStreetMap contributors

lon 7.94666 lat 49.16247

lon 7.93934 lat 49.15924 [nom. scale = 1 / 2000]

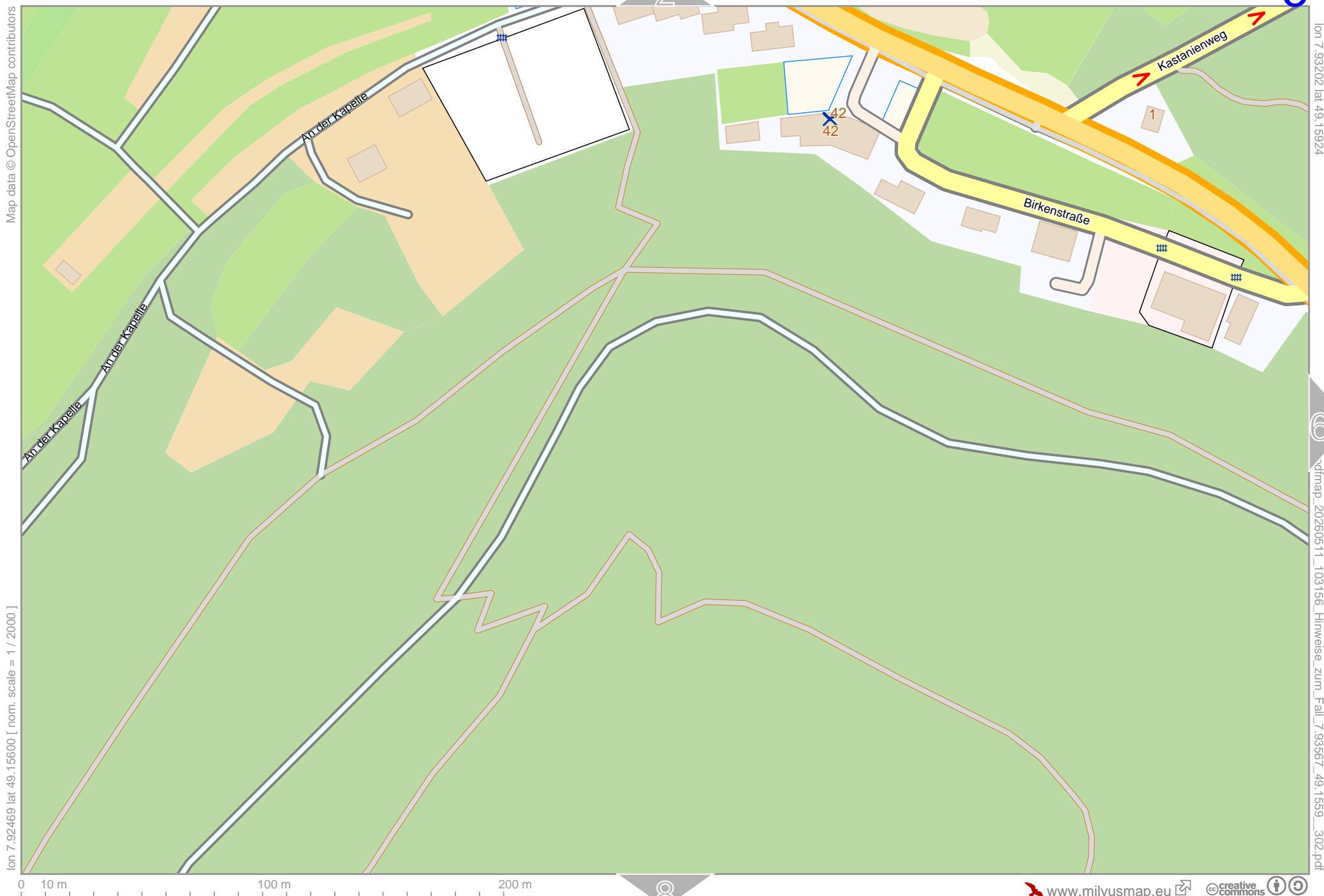
pdfmap_20260511_103156_Hinweise_zum_Fall_7.93567_49.1559_302.pdf

0 10 m 100 m 200 m



Hinweise zum Fall

top



Map data © OpenStreetMap contributors

lon 7.92469 lat 49.15600 [nom. scale = 1 / 20000]

lon 7.93202 lat 49.15924

sd/mmap_20260511_103156_Hinweise_zum_Fall_7.93567_49.1559_302.pdf

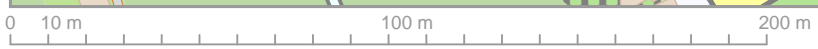
0 10 m 100 m 200 m

Map data © OpenStreetMap contributors

lon 7.93934 lat 49.15924

lon 7.93202 lat 49.15600 [nom. scale = 1 / 2000]

sdmap_20260511_103156_Hinweise_zum_Fall_7.93567_49.1559_302.pdf



Hinweise zum Fall

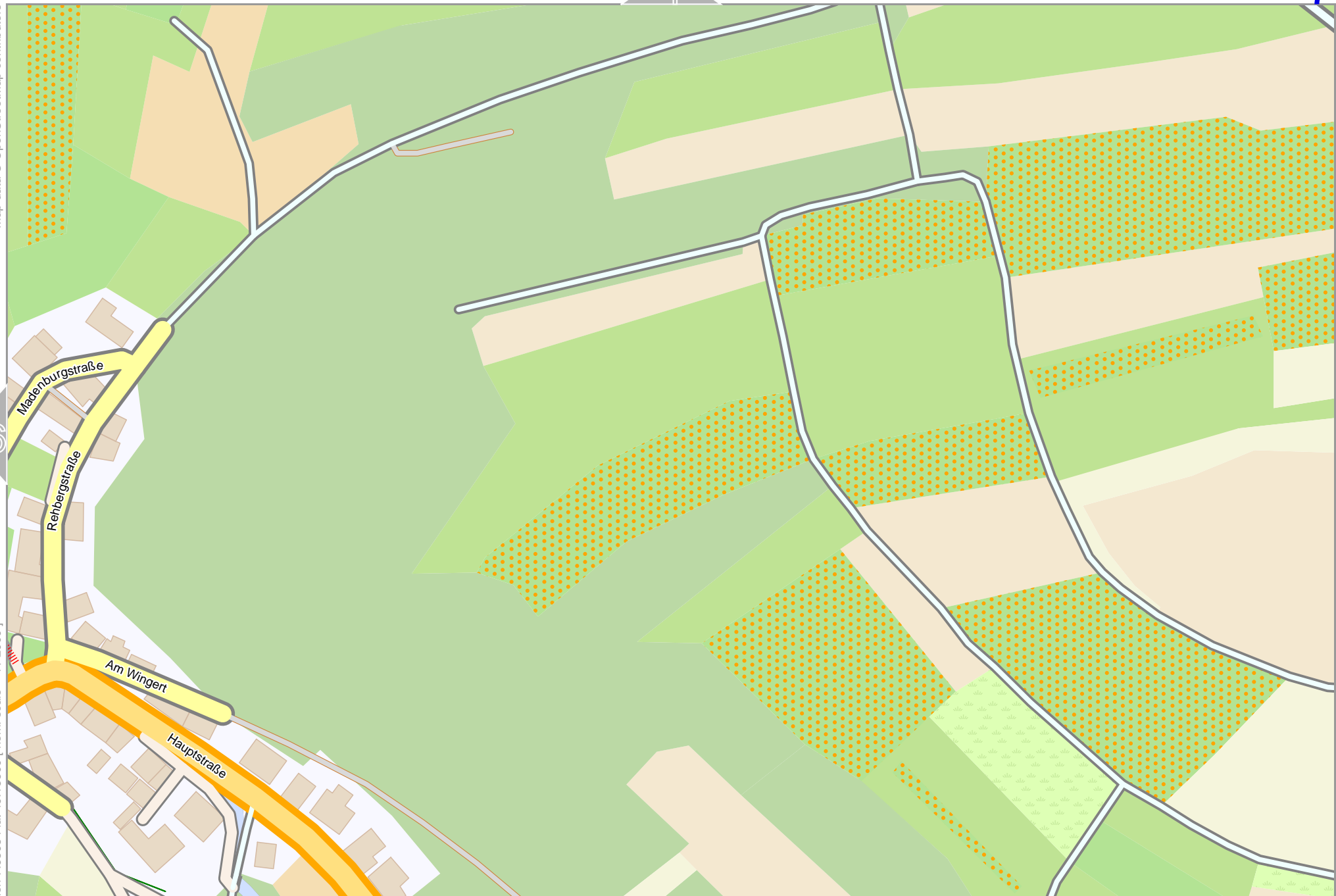
Map data © OpenStreetMap contributors

lon 7.94666 lat 49.15924

pdfmap_20260511_103156_Hinweise_zum_Fall_7.93567_49.1559_302.pdf

lon 7.93934 lat 49.15600 [nom. scale = 1 / 2000]

0 10 m 100 m 200 m

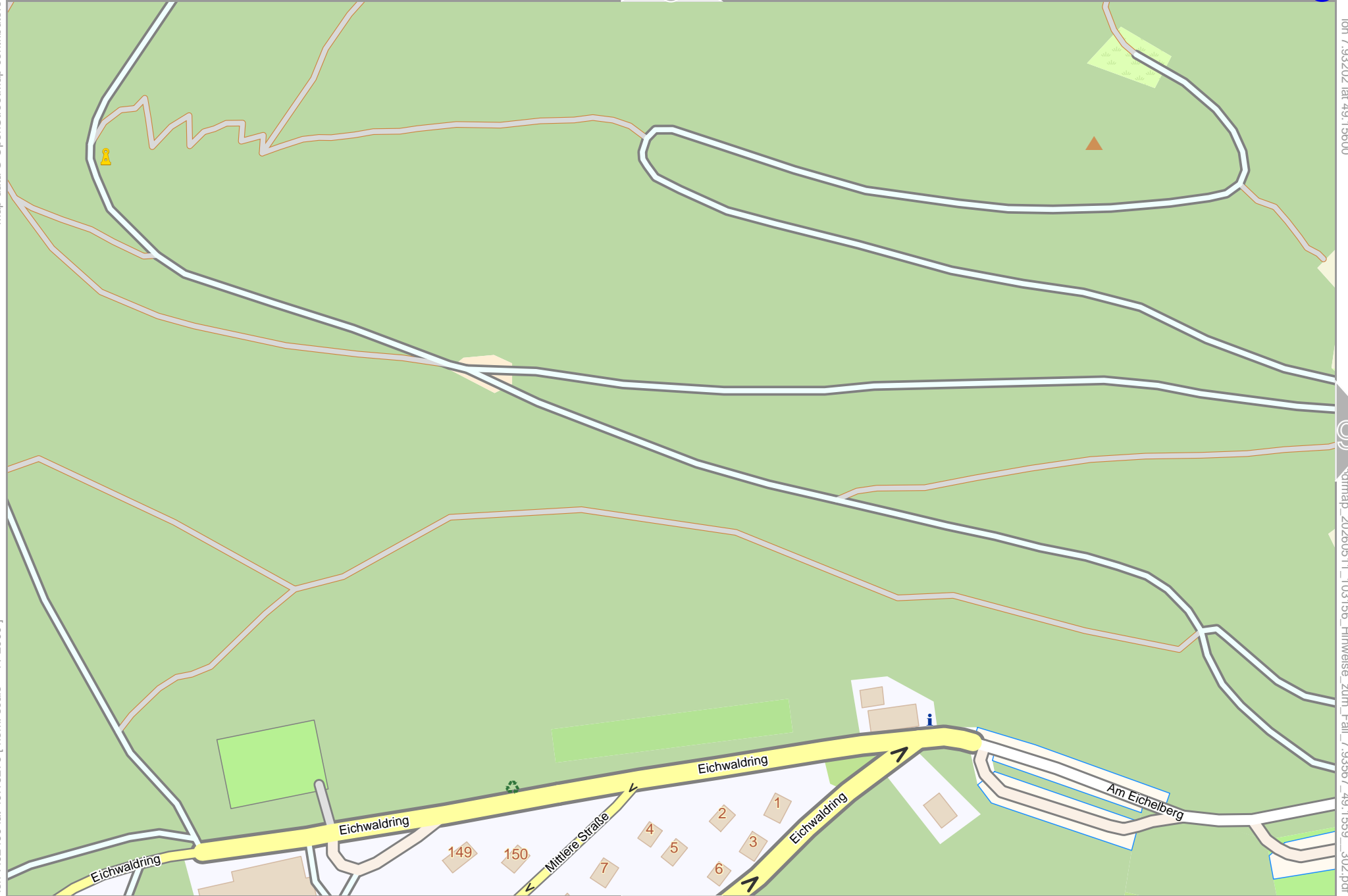


Map data © OpenStreetMap contributors

lon 7.92469 lat 49.15276 [nom. scale = 1 / 2000]

lon 7.93202 lat 49.15600

sdhmap_20260511_103156_Hinweise_zum_Fall_7.93567_49.1559_302.pdf



Map data © OpenStreetMap contributors

lon 7.93202 lat 49.15276 [nom. scale = 1 / 2000]



0 100 m 200 m

lon 7.93934 lat 49.15600

rdmap_20260511_103156_Hinweise_zum_Fall_7.93567_49.1559_302.pdf

6

9

10

12

Map data © OpenStreetMap contributors

lon 7.93934 lat 49.15276 [nom. scale = 1 / 2000]

lon 7.94666 lat 49.15600

pdfmap_20260511_103156_Hinweise_zum_Fall_7.93567_49.1559_302.pdf

0 100 m 200 m

13



Hinweise zum Fall



Map data © OpenStreetMap contributors

lon 7.92469 lat 49.14952 [nom. scale = 1 / 2000]

lon 7.93202 lat 49.15276

idmap_20260511_103156_Hinweise_zum_Fall_7.93567_49.1559_302.pdf

0 100 m 200 m

Hinweise zum Fall

12

top

Map data © OpenStreetMap contributors

lon 7.93934 lat 49.15276

Haselteich

11

13

lon 7.93202 lat 49.14952 [nom. scale = 1 / 2000]

dfmap_20260511_103156_Hinweise_zum_Fall_7.93567_49.1559_302.pdf

0 100 m 200 m

Hinweise zum Fall

13

10

12

Map data © OpenStreetMap contributors

lon 7.94666 lat 49.15276

pdfmap_20260511_103156_Hinweise_zum_Fall_7.93567_49.1559_302.pdf

lon 7.93934 lat 49.14952 [nom. scale = 1 / 2000]

0 100 m 200 m

