

Hinweise zum Fall

lon 7.94666 lat 49.16247



lon 7.92469 lat 49.14952
[nom. scale = 1 / 8000]

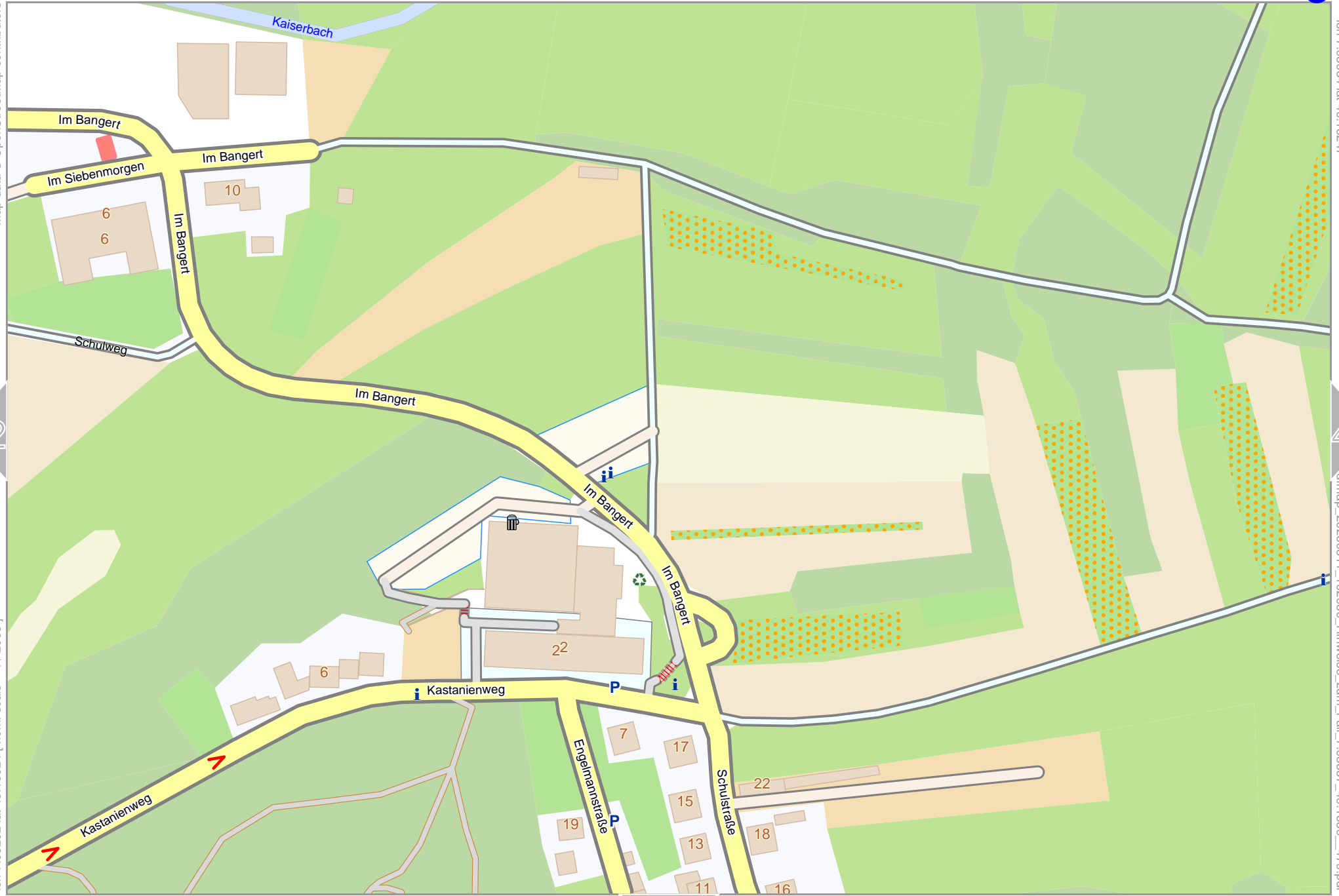
Hinweise zum Fall

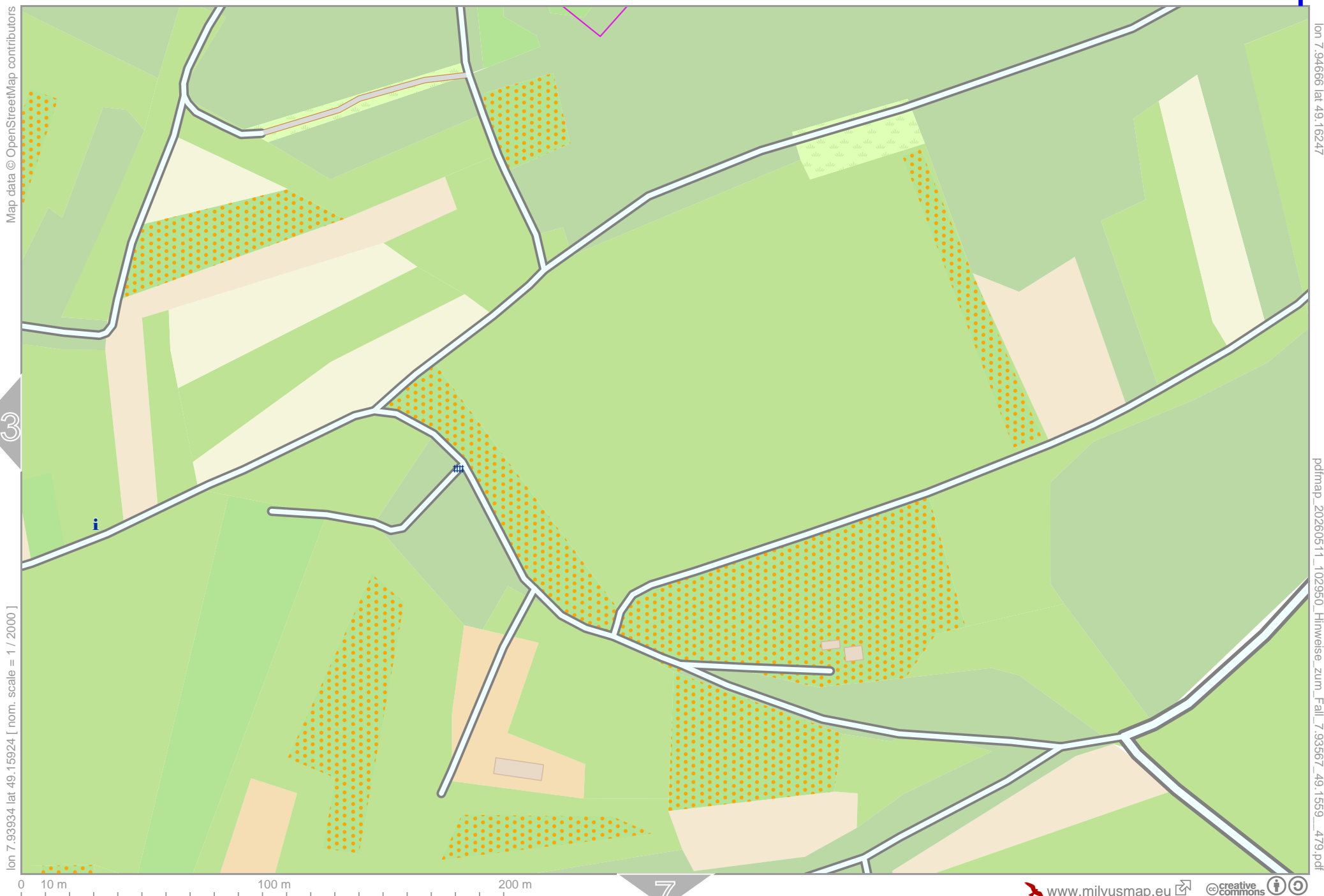
Map data © OpenStreetMap contributors

lon 7.93202 lat 49.15924 [nom. scale = 1 / 2000]

lon 7.93934 lat 49.16247

sd/map_20260511_102950_Hinweise_zum_Fall_7.93567_49.1559_479.pdf





Map data © OpenStreetMap contributors

lon 7.93934 lat 49.15924 [nom. scale = 1 / 2000]

lon 7.94666 lat 49.16247

pdfmap_20260511_102950_Hinweise_zum_Fall_7.93567_49.1559_479.pdf

0 10 m 100 m 200 m

Hinweise zum Fall

top



Map data © OpenStreetMap contributors

lon 7.92469 lat 49.15600 [nom. scale = 1 / 20000]

lon 7.93202 lat 49.15924

sd/mmap_20260511_102950_Hinweise_zum_Fall_7.93567_49.1559_479.pdf

5

2

8

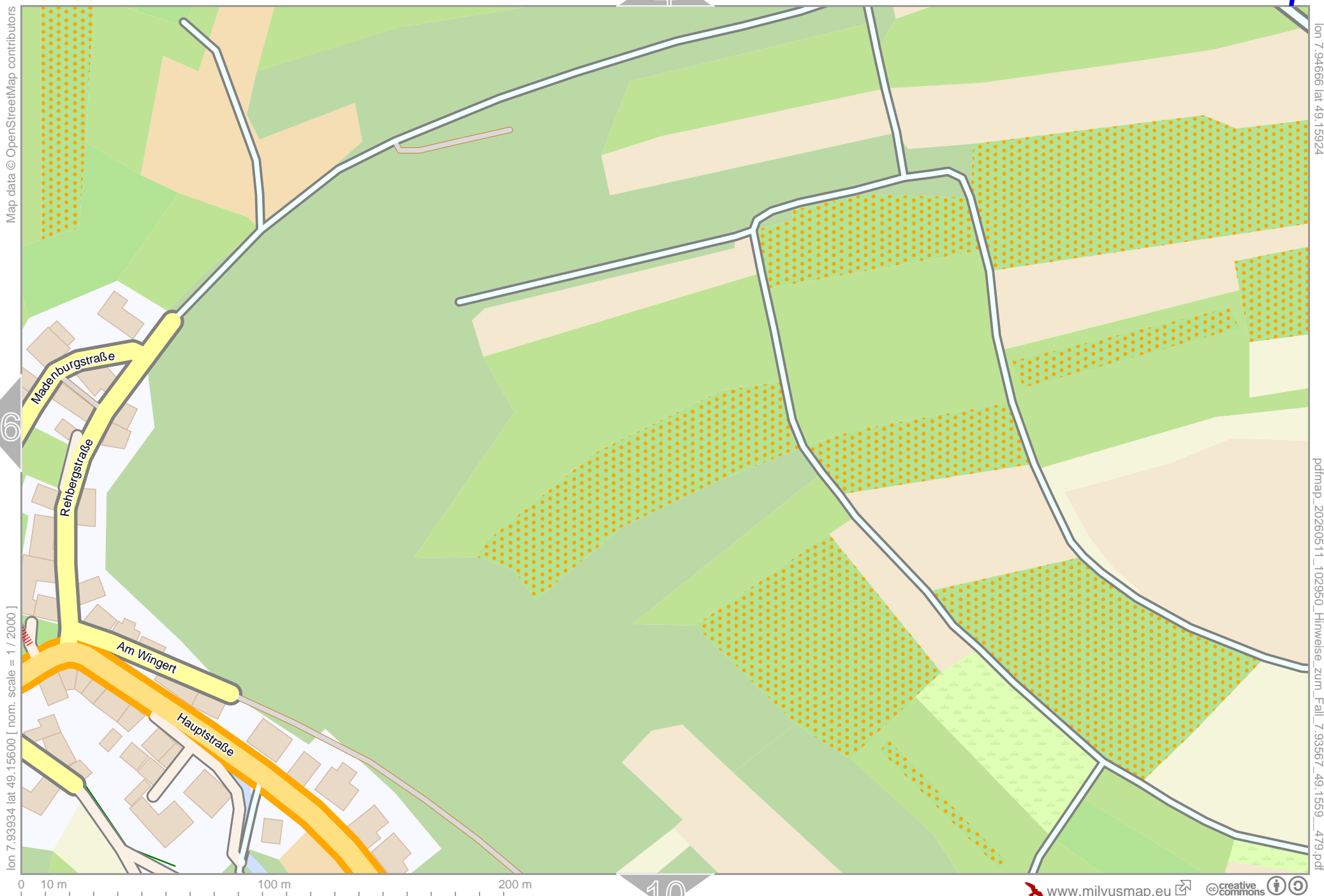
Map data © OpenStreetMap contributors

lon 7.93934 lat 49.15924

lon 7.93202 lat 49.15600 [nom. scale = 1 / 2000]

osmmap_20260511_102950_Hinweise_zum_Fall_7.93567_49.1559_479.pdf





Map data © OpenStreetMap contributors

lon 7.94666 lat 49.15924

lon 7.93934 lat 49.15600 [nom. scale = 1 / 2000]

pdfmap_20260511_102950_Hinweise_zum_Fall_7.93567_49.1559_479.pdf

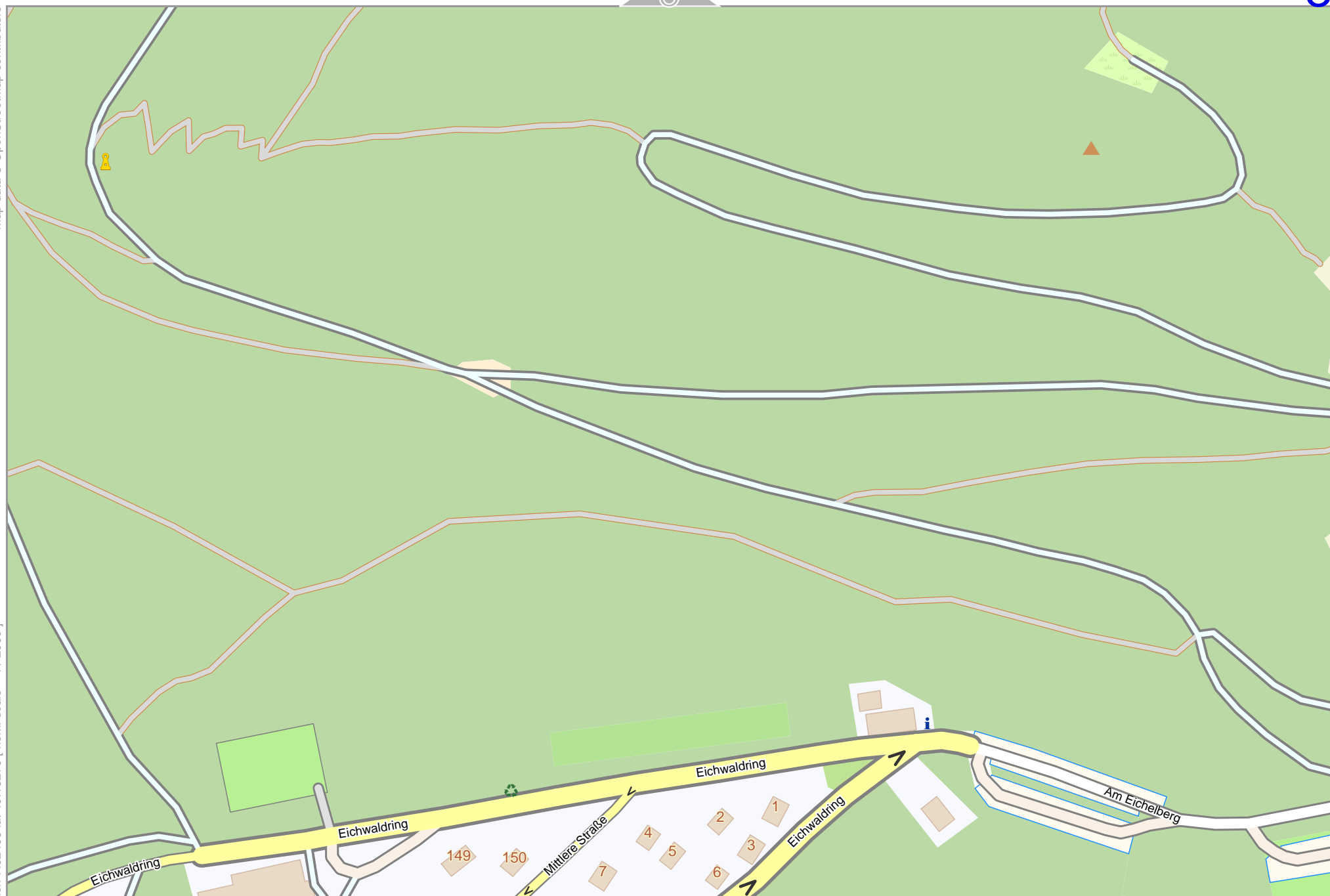
0 10 m 100 m 200 m

Map data © OpenStreetMap contributors

lon 7.92469 lat 49.15276 [nom. scale = 1 / 2000]

lon 7.93202 lat 49.15600

sd/imap_20260511_102950_Hinweise_zum_Fall_7.93567_49.1559_479.pdf



0 100 m 200 m

Map data © OpenStreetMap contributors

lon 7.93202 lat 49.15276 [nom. scale = 1 / 2000]



0 100 m 200 m

lon 7.93934 lat 49.15600

sdmap_20260511_102950_Hinweise_zum_Fall_7.93567_49.1559_479.pdf

6

9

10

12

Hinweise zum Fall

10

top

Map data © OpenStreetMap contributors

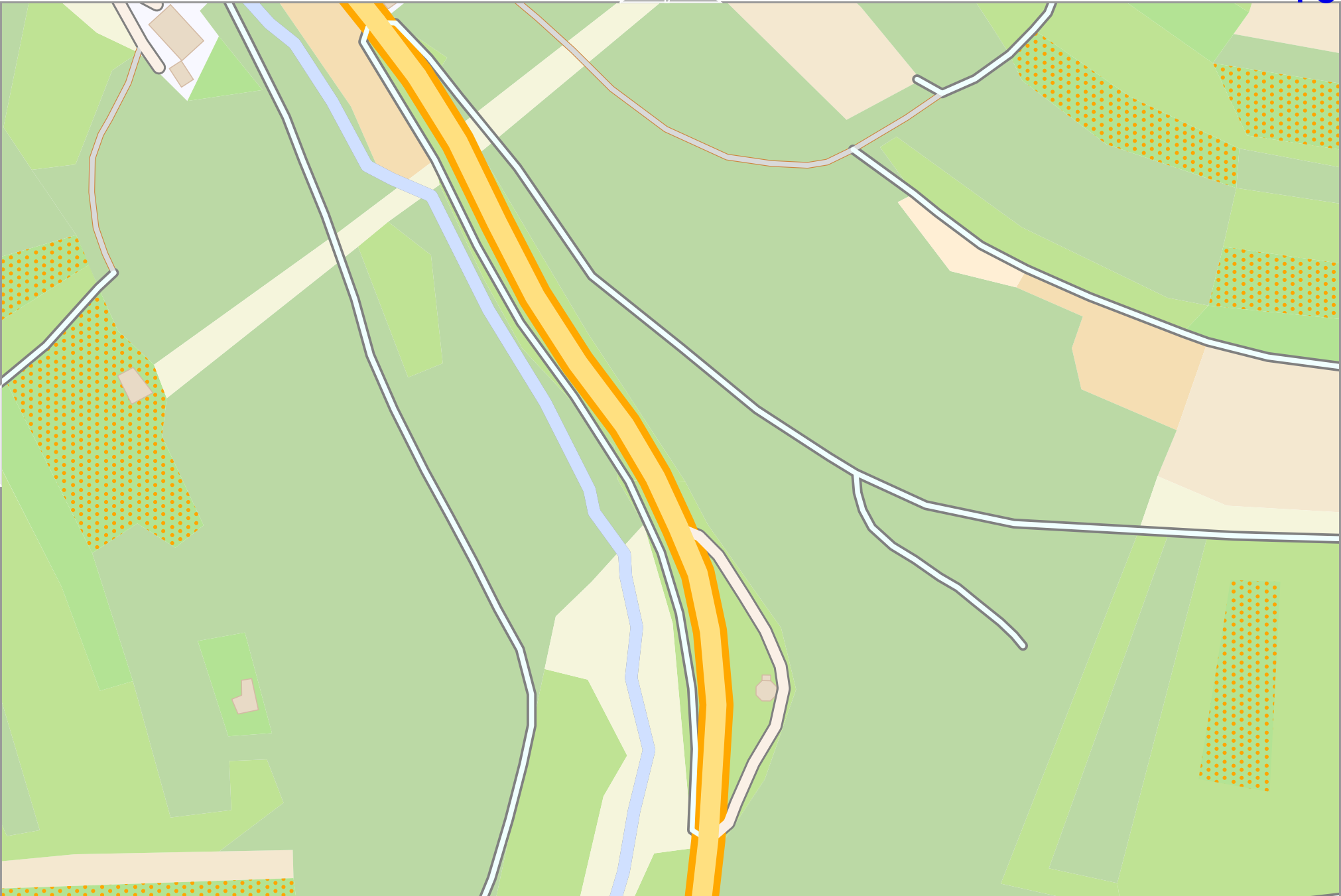
lon 7.94666 lat 49.15600

lon 7.93934 lat 49.15276 [nom. scale = 1 / 2000]

pdfmap_20260511_102950_Hinweise_zum_Fall_7.93567_49.1559_479.pdf

0 100 m 200 m

13



Hinweise zum Fall



Map data © OpenStreetMap contributors

lon 7.92469 lat 49.14952 [nom. scale = 1 / 2000]

lon 7.93202 lat 49.15276

idmap_20260511_102950_Hinweise_zum_Fall_7.93567_49.1559_479.pdf

0 100 m 200 m

Hinweise zum Fall

top

12

9

13

11

Map data © OpenStreetMap contributors

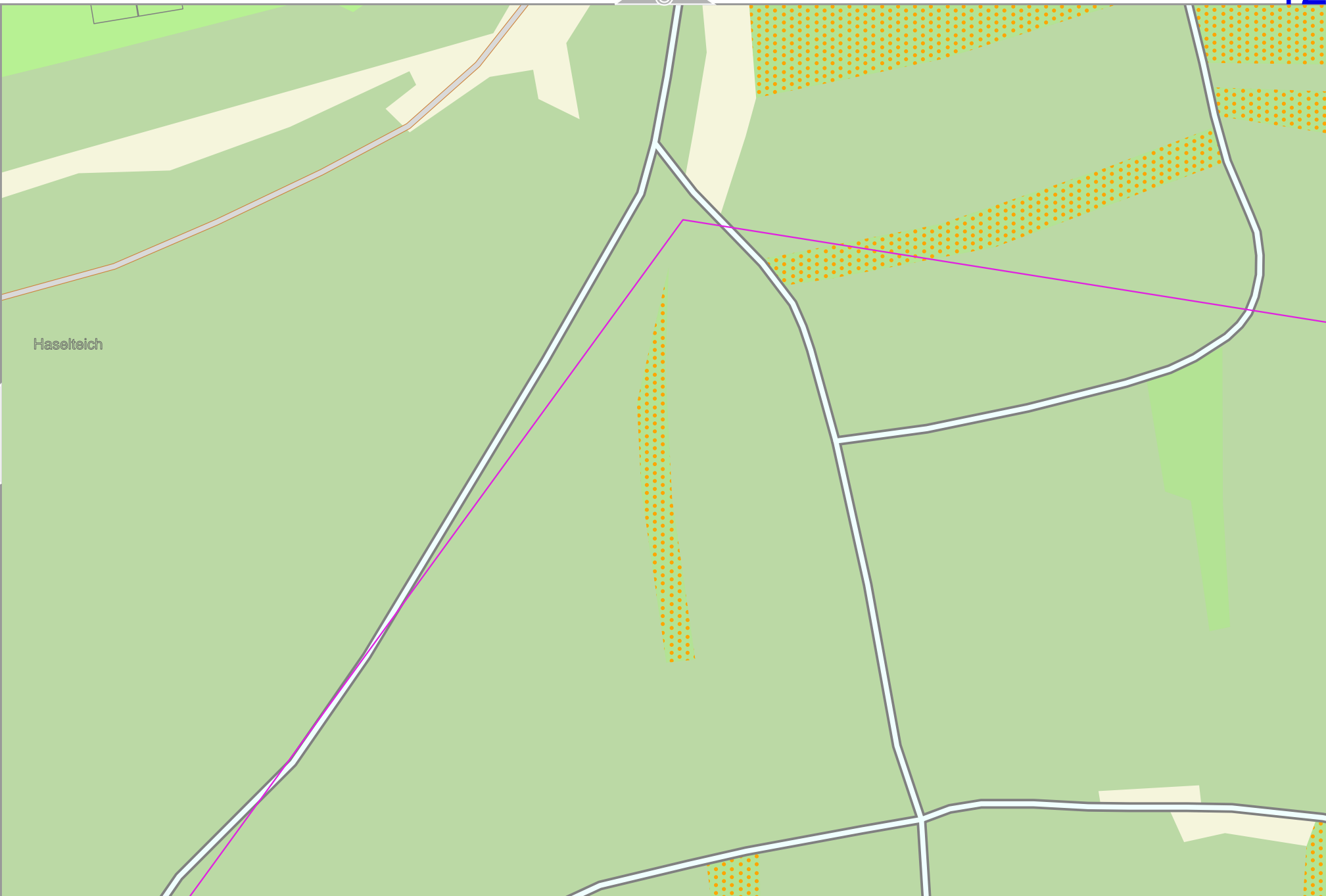
lon 7.93934 lat 49.15276

Haselteich

lon 7.93202 lat 49.14952 [nom. scale = 1 / 2000]

idmap_20260511_102950_Hinweise_zum_Fall_7.93567_49.1559_479.pdf

0 100 m 200 m



Hinweise zum Fall

top

13

10

12

Map data © OpenStreetMap contributors

lon 7.93934 lat 49.14952 [nom. scale = 1 / 2000]

lon 7.94666 lat 49.15276

pdfmap_20260511_102950_Hinweise_zum_Fall_7.93567_49.1559_479.pdf

0 100 m 200 m

