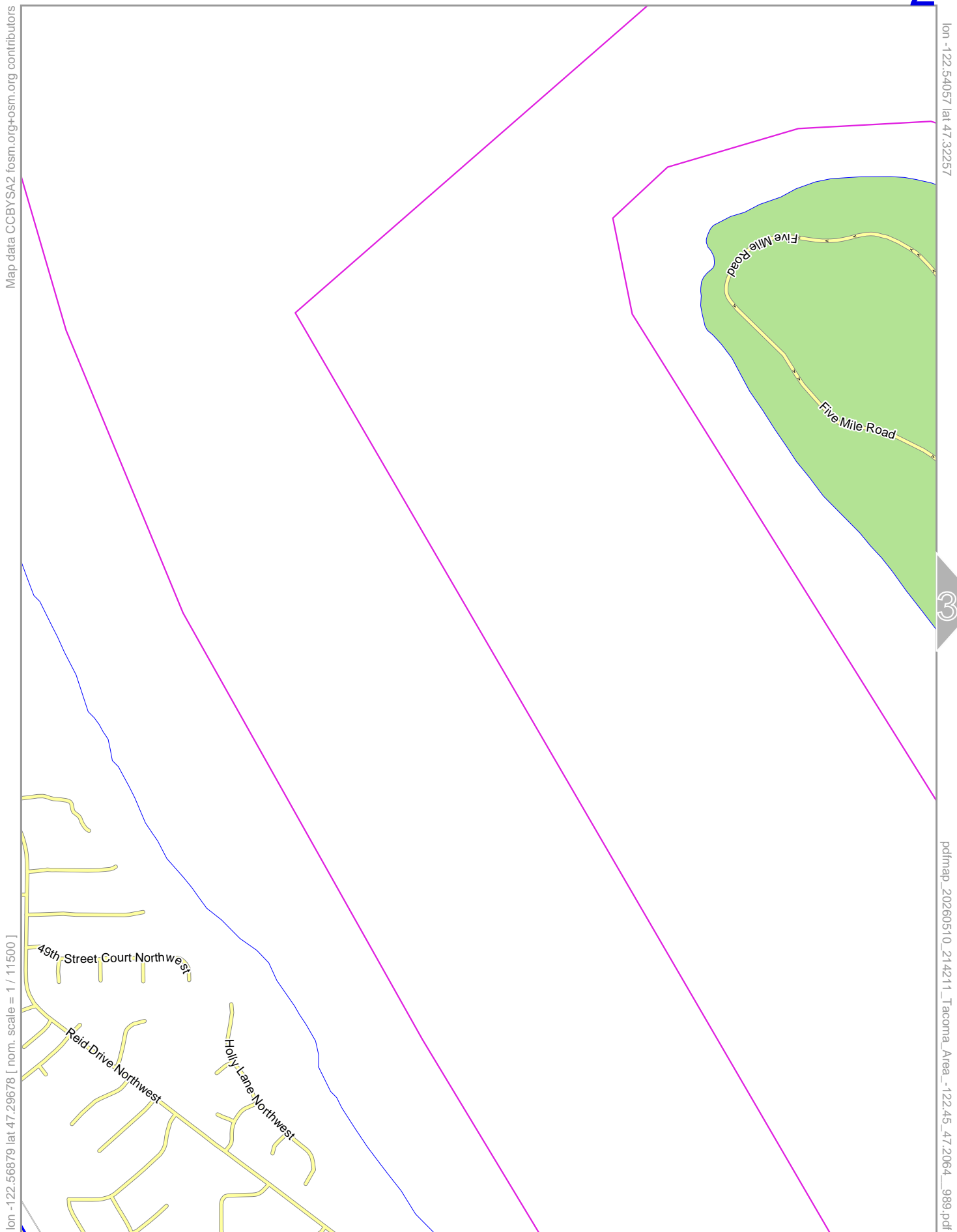



Tacoma Area



Tacoma Area

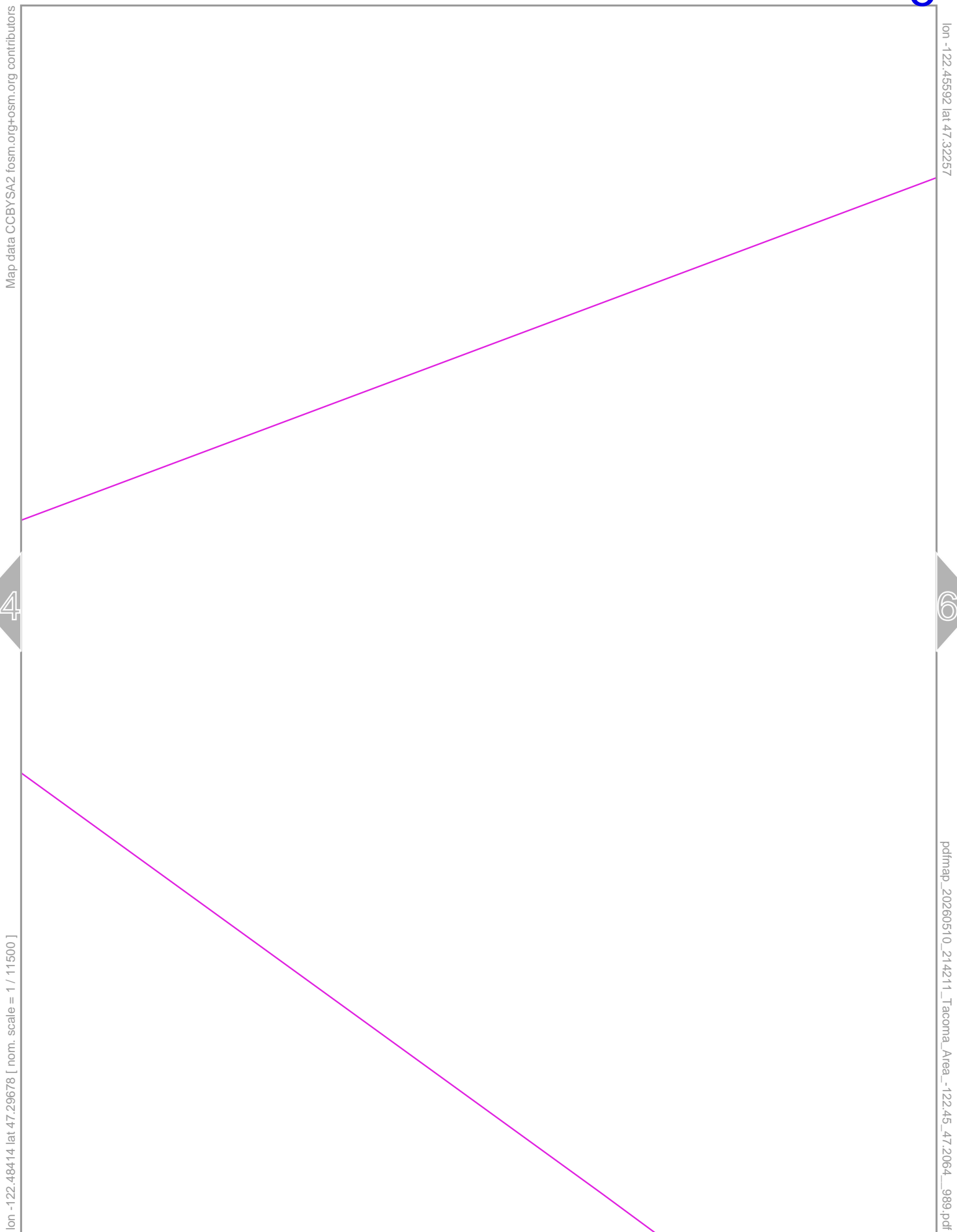


3

5

12

Tacoma Area



4

6

13

Tacoma Area

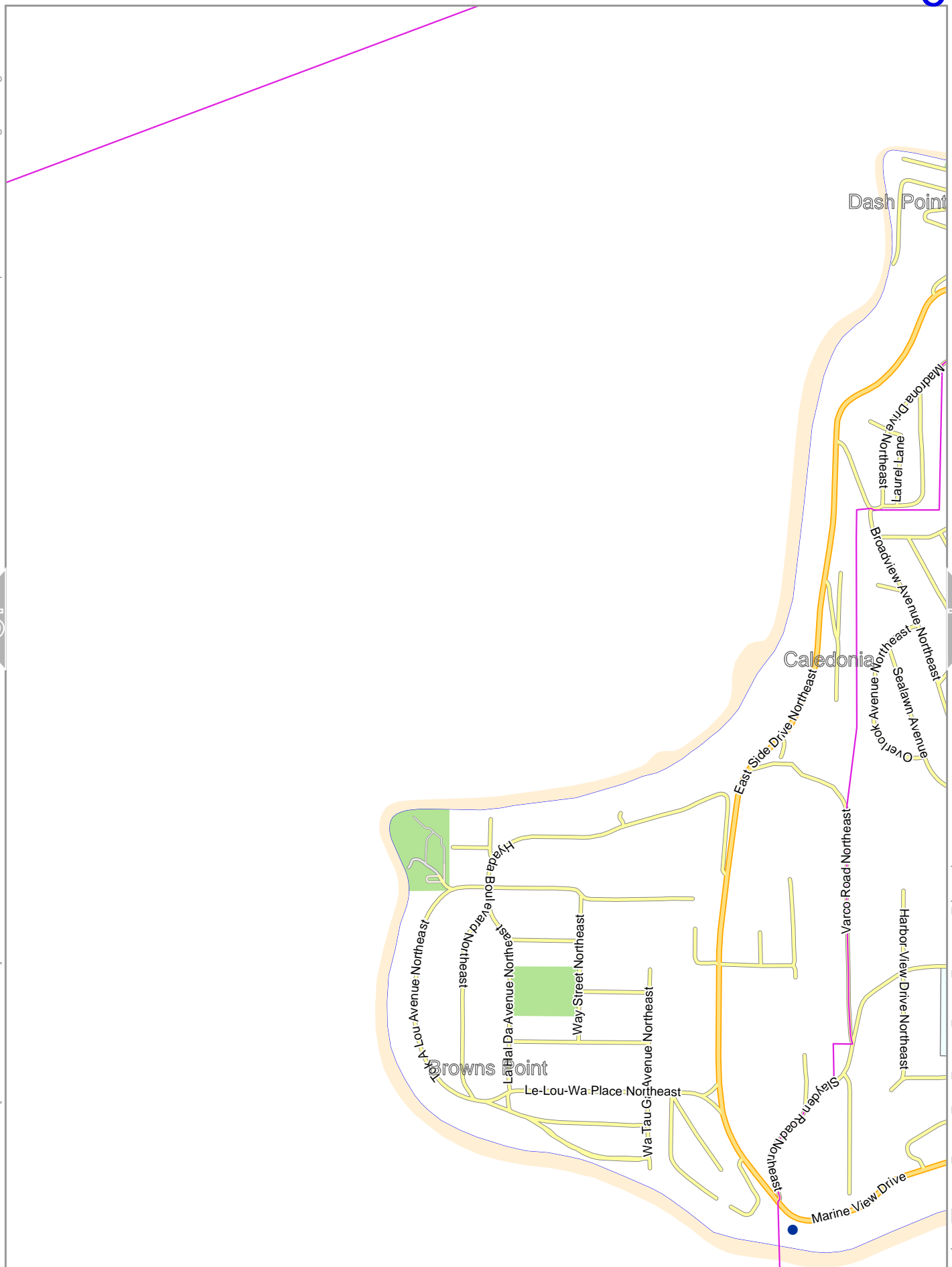
Map data CC BY SA 2 f osm.org+osm.org contributors

lon -122.42770 lat 47.32257

lon -122.45592 lat 47.29678 [nom. scale = 1 / 11500]

pdfmap_20260510_214211_Tacoma Area_-122.45_47.2064_989.pdf

0 100 m 600 m



Tacoma Area

2

lon -122.54057 lat 47.29678



Map data CC BY SA 2 f osm.org+osm.org contributors

lon -122.56879 lat 47.27098 [nom. scale = 1 / 11500]



pdfmap_20260510_214211_Tacoma Area_-122.45_47.2064_989.pdf

0 100 m 600 m

18

Tacoma Area

4

lon -122.48414 lat 47.29678

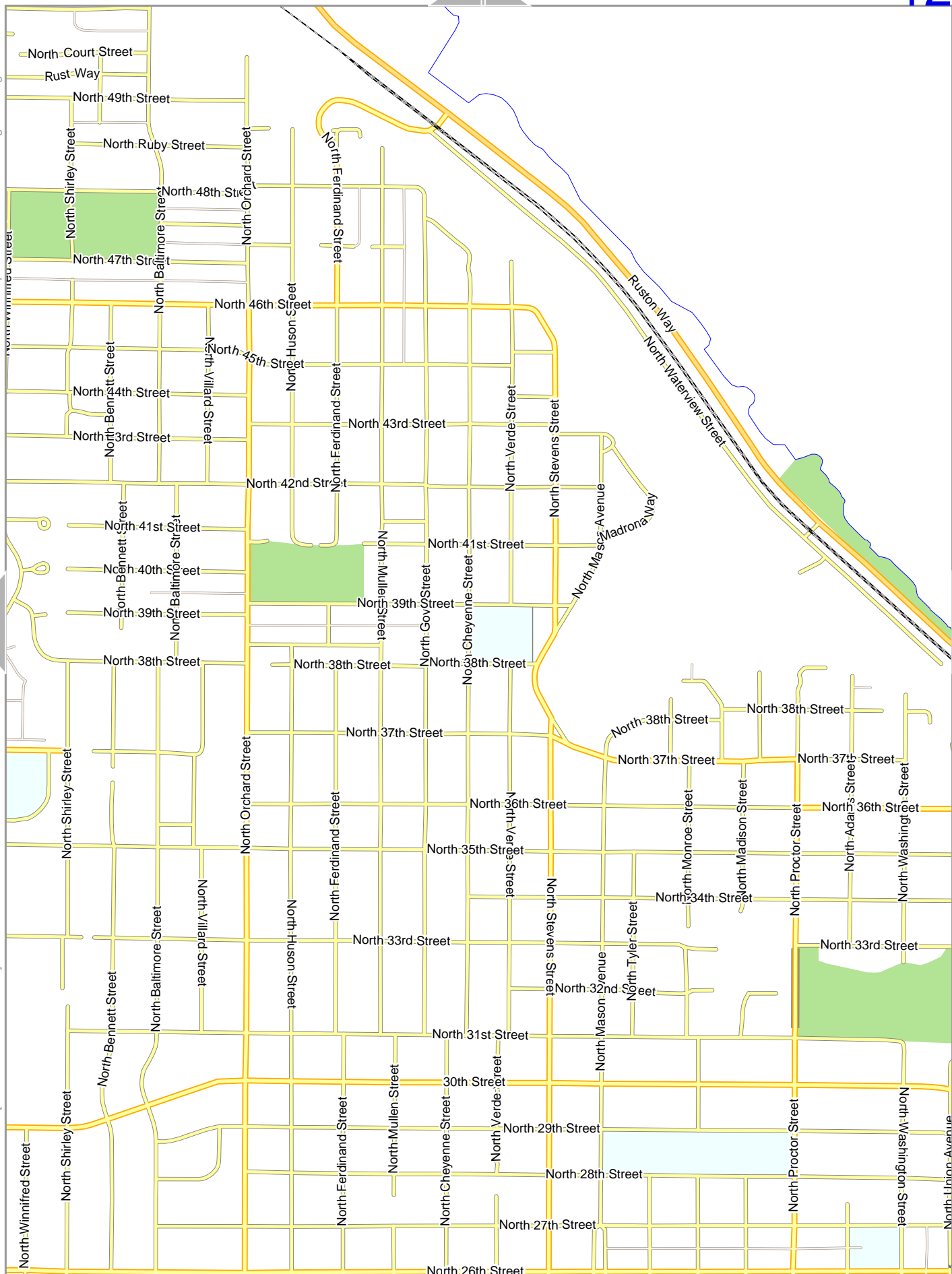
Map data © CC BY SA 2.0 fism.org+osm.org contributors

11

13

lon -122.51235 lat 47.27098 [nom. scale = 1 / 11500]

pdfmap_20260510_214211_Tacoma.Area_-122.45_47.2064_989.pdf



20

Tacoma Area

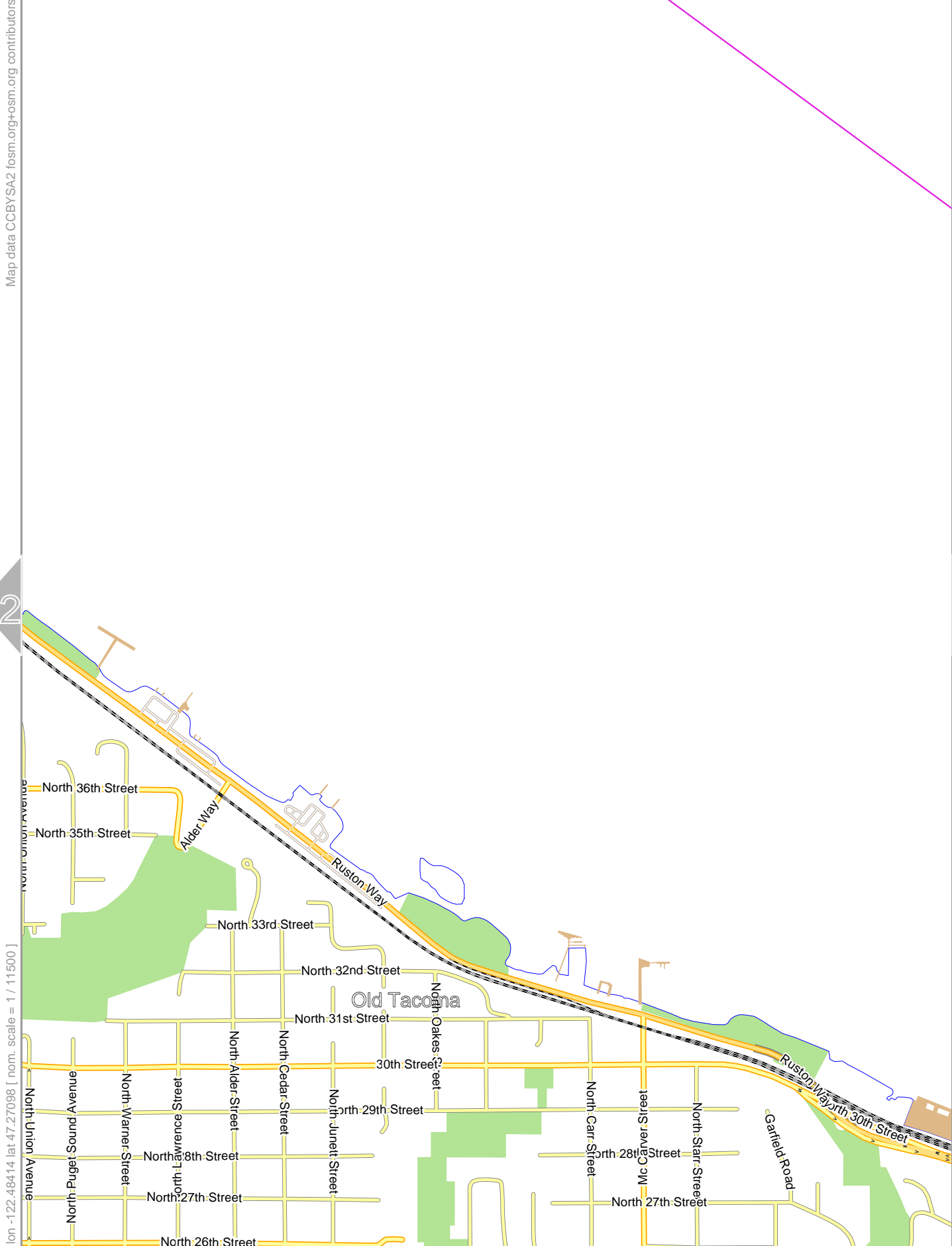
5

Map data © CC BY SA 2 fosm.org+osm.org contributors

lon -122.45592 lat 47.29678

12

14



lon -122.48414 lat 47.27098 [nom. scale = 1 / 115000]

pdfmap_20260510_214211_Tacoma-Area_-122.45_47.2064_989.pdf

0 100 m 600 m

21

Tacoma Area

14

6

Map data © OpenStreetMap contributors

lon -122.42770 lat 47.29678

13


15

lon -122.45592 lat 47.27098 [nom. scale = 1 / 11500]

pdfmap_20260510_214211_Tacoma_Area_-122.45_47.2064_989.pdf

0 100 m 600 m

22

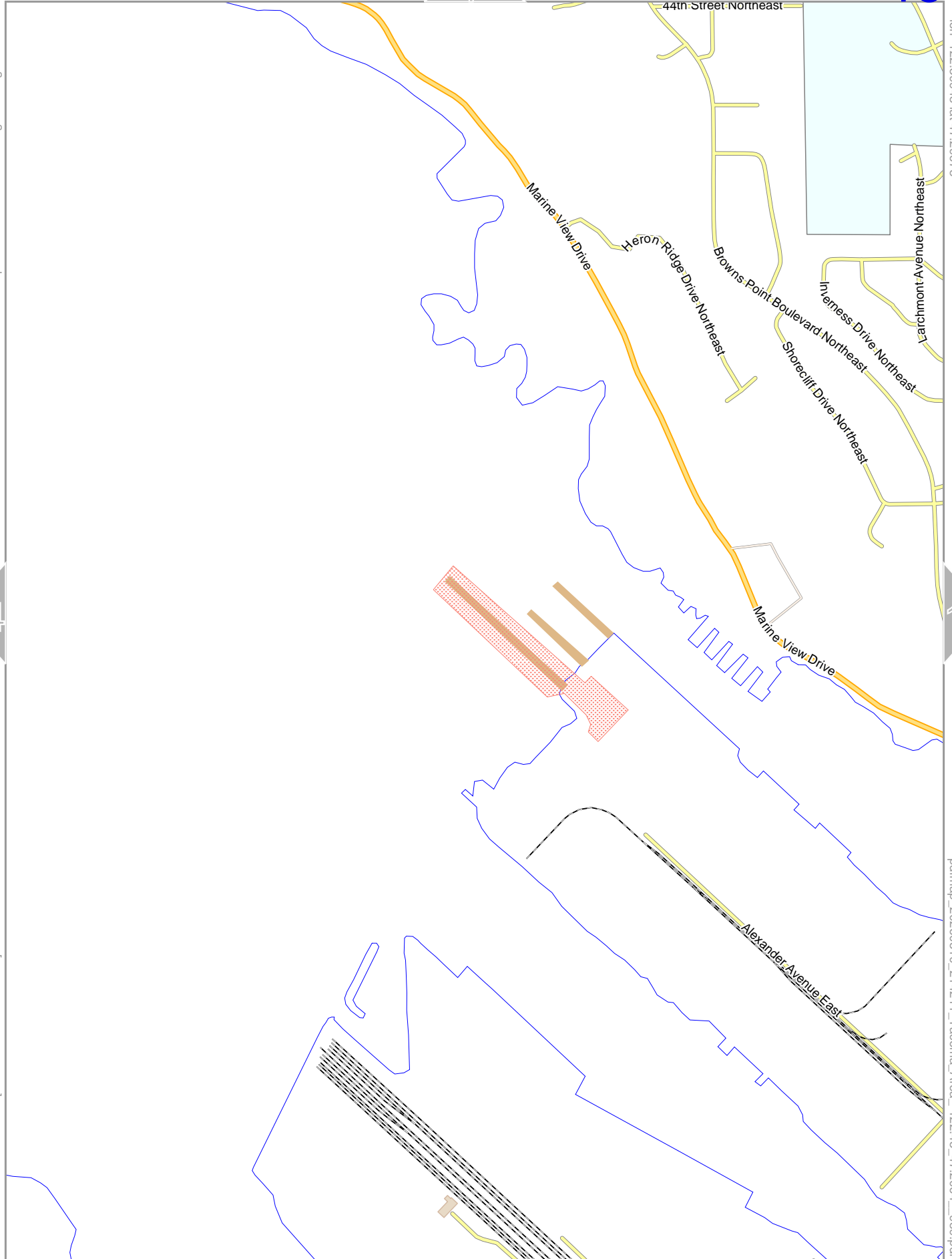


Tacoma Area

15

Map data CC BY SA 2 f osm.org+osm.org contributors

lon -122.39948 lat 47.29678



14

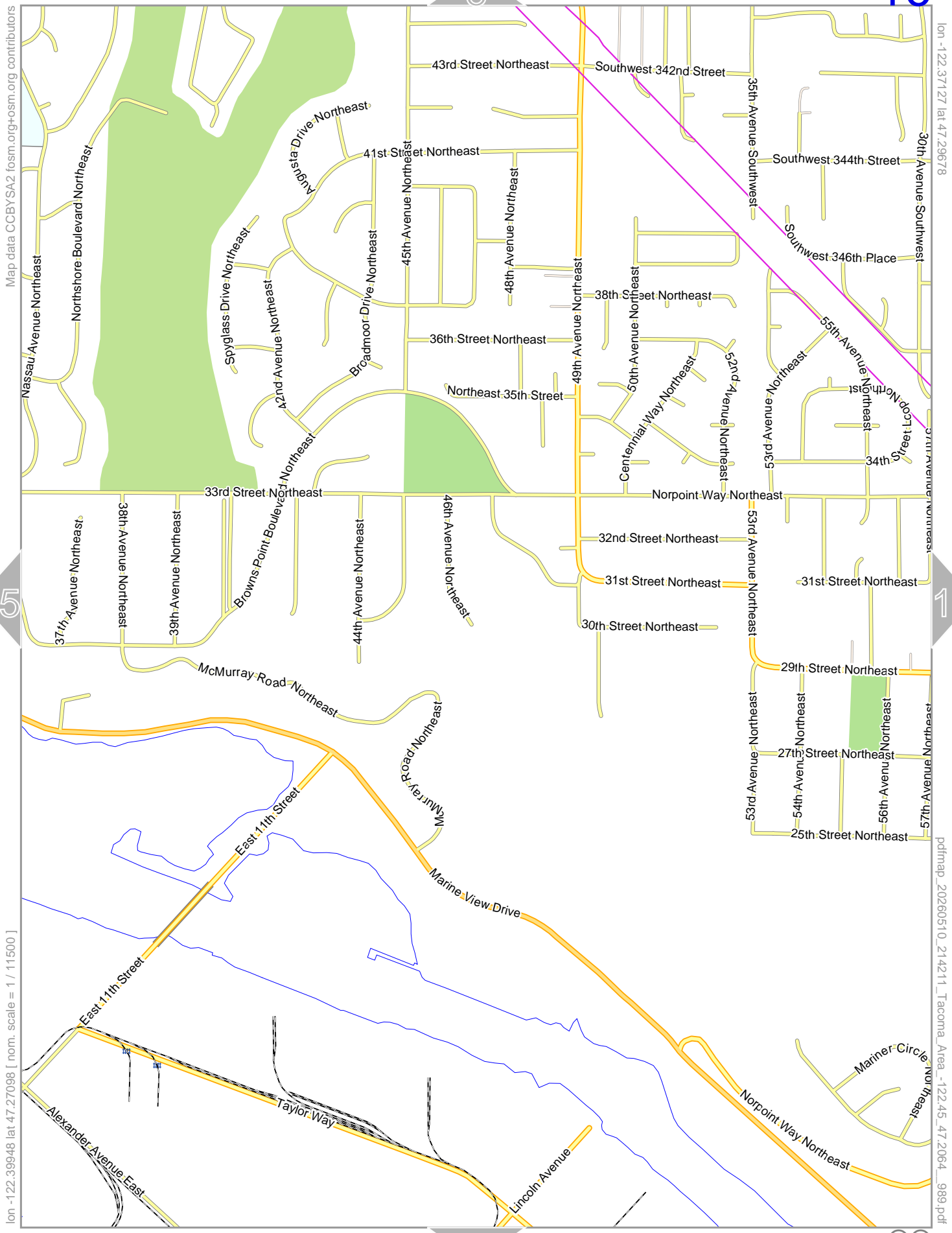
16

pdfmap_20260510_214211_Tacoma Area_-122.45_47.2064_989.pdf

23

Tacoma Area

8



Map data © CC BY SA 2 fosm.org/osm.org contributors

lon -122.37127 lat 47.29678

pdfmap_20260510_214211_Tacoma-Area_-122.45_47.2064_989.pdf

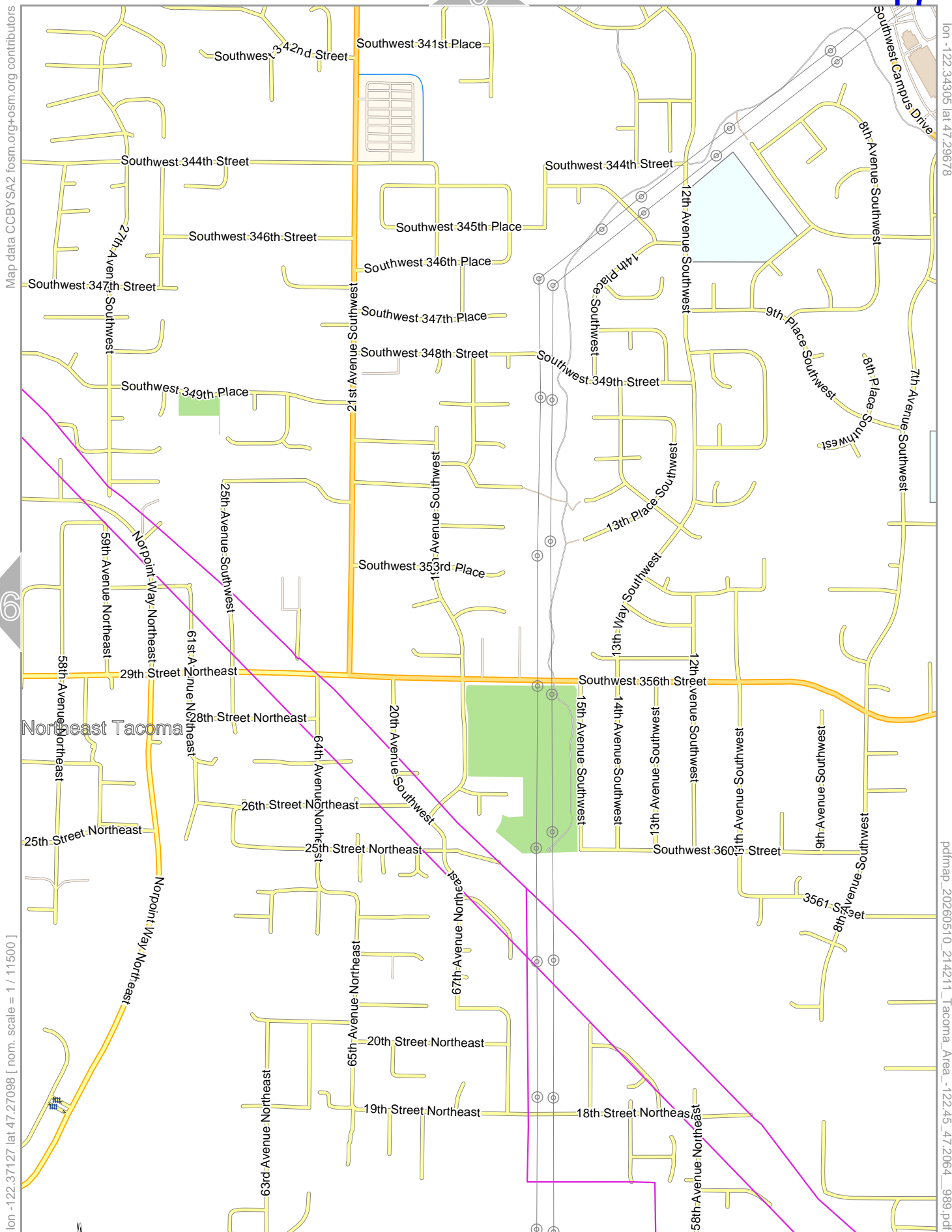
lon -122.39948 lat 47.27098 [nom. scale = 1 / 11500]

0 100 m 600 m

24

Tacoma Area

9



Map data CC BY SA 2 f osm.org+osm.org contributors

lon -122.34305 lat 47.29678

pdfmap_20260510_214211_Tacoma Area_-122.45_47.2064_989.pdf

lon -122.37127 lat 47.27098 [nom. scale = 1 / 115000]

0 100 m 600 m

25

Tacoma Area

10

18

Map data © CC BY SA 2.0 f os m. org + os m. org contributors

lon -122.54057 lat 47.27098

Doc's Drive

Tacoma Narrows Bridge
Tacoma Narrows Bridge

Juniper Street

19

North 9th Street

6th Avenue

North Wilson Road

South 16th Street

North Sunset Drive
North Sunset Drive
North Sunset Drive

North Mountain View Avenue
North Mountain View Avenue

Linden Lane
South Locust Lane

South 12th Street

South Mountain View Avenue
South Ventura Drive

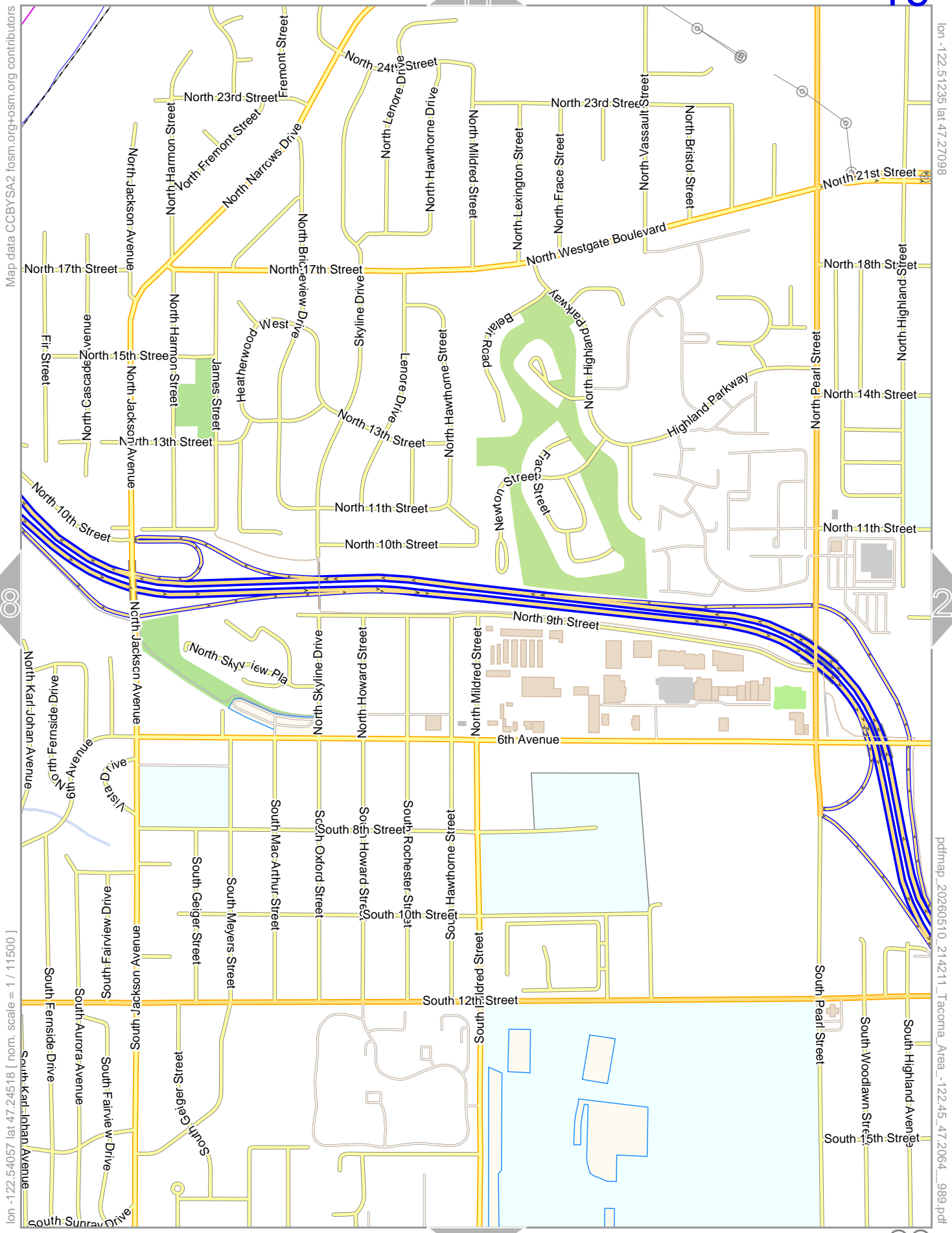
pdfmap_20260510_214211_Tacoma Area_-122.45_47.2064_989.pdf

lon -122.56879 lat 47.24518 [nom. scale = 1 / 11500]

0 100 m 600 m

26

Tacoma Area



Map data CC BY SA 2 f osm.org osm.org contributors

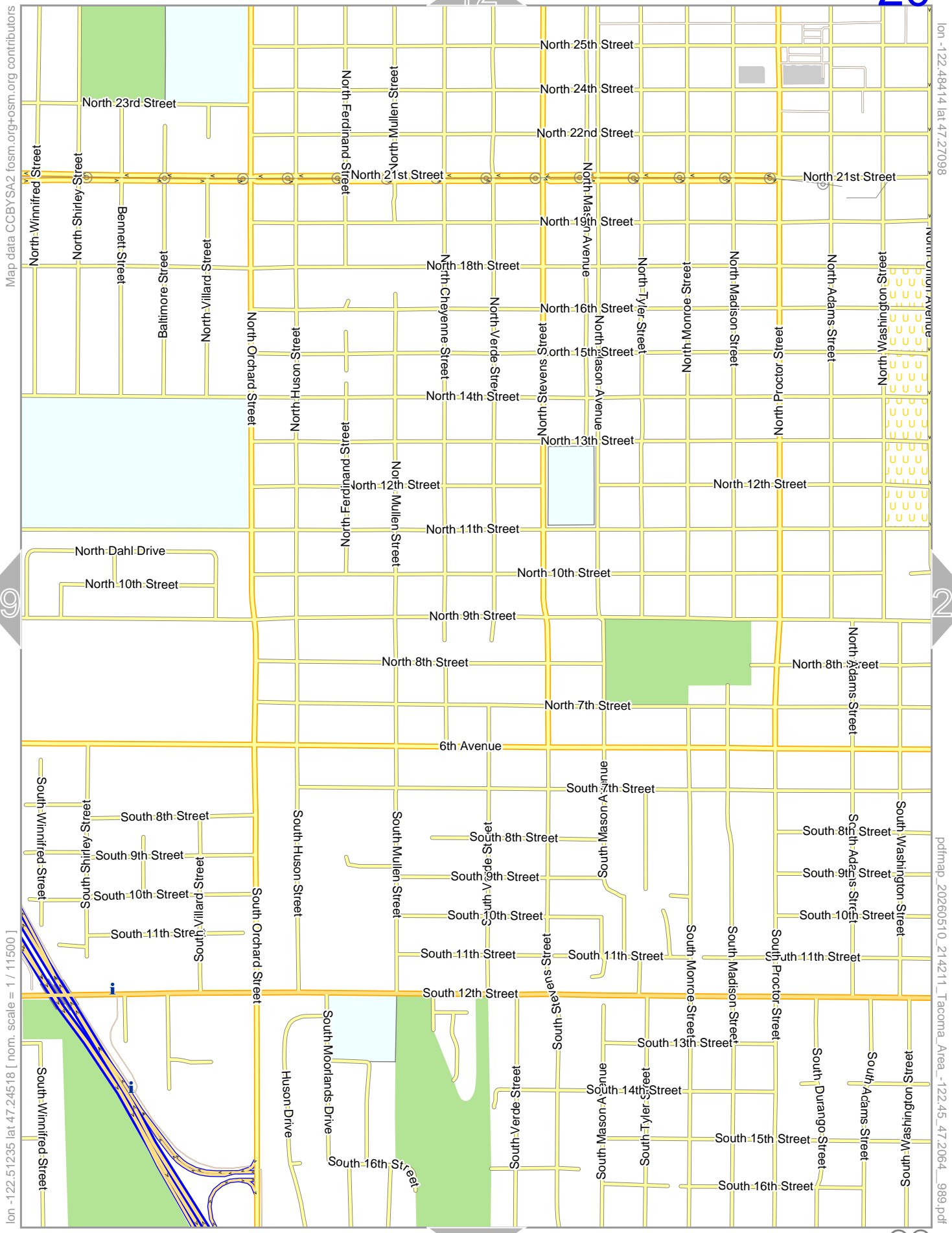
lon -122.51235 lat 47.27098

pdfmap_20260510_214211_Tacoma_Area_-122.45_47.2064_989.pdf

[nom. scale = 1 / 115000] lon -122.54057 lat 47.24518

0 100 m 600 m

Tacoma Area



Map data CC BY SA 2 f osm.org+osm.org contributors

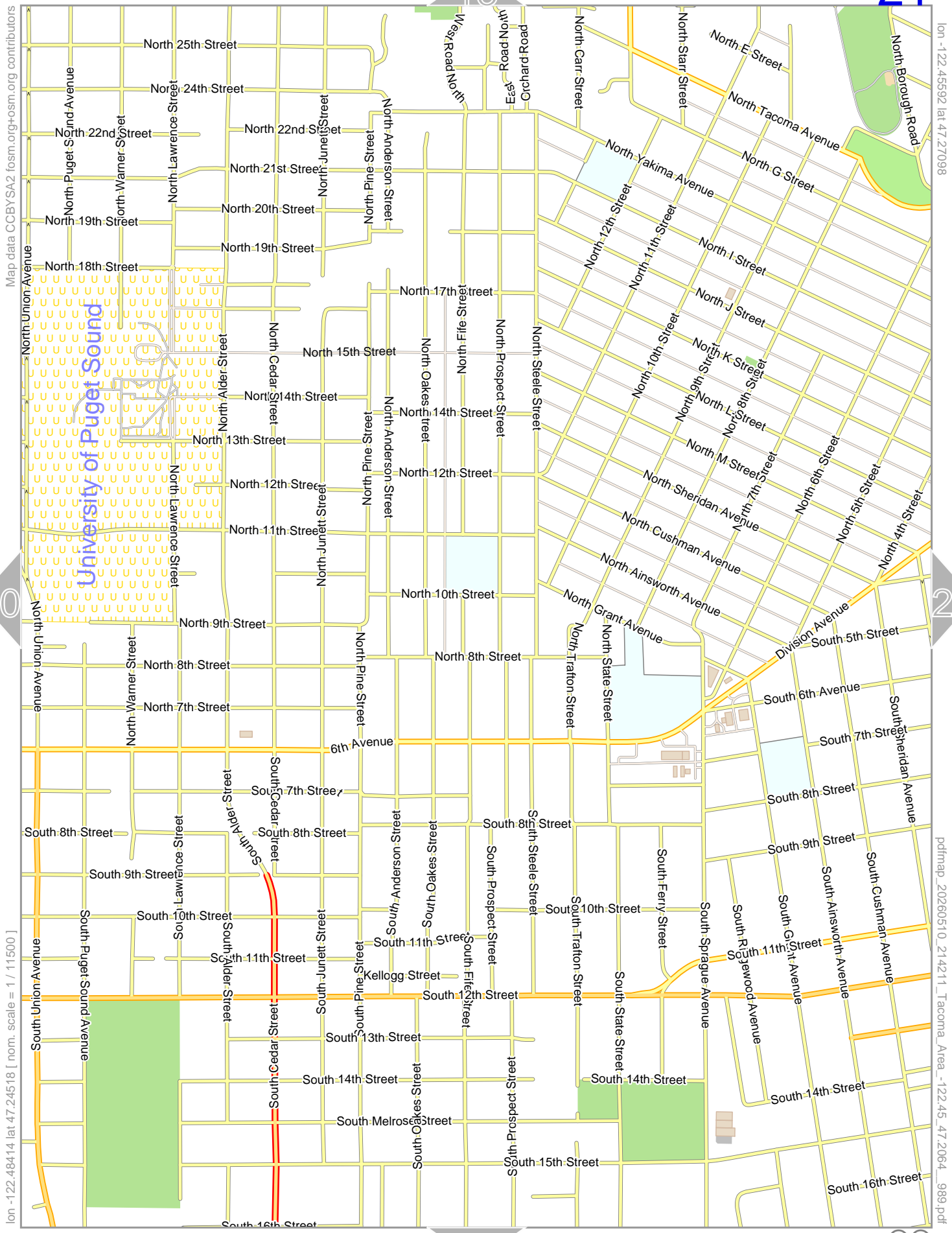
lon -122.48414 lat 47.27098

pdfmap_20260510_214211_Tacoma_Area_-122.45_47.2064_989.pdf

[lon -122.51235 lat 47.24518] nom. scale = 1 / 115000

0 100 m 600 m

Tacoma Area



Map data CC BY SA 2 f osm.org + osm.org contributors

lon -122.4592 lat 47.27098

pdfmap_20260510_214211_Tacoma Area -122.45_47.2064_989.pdf

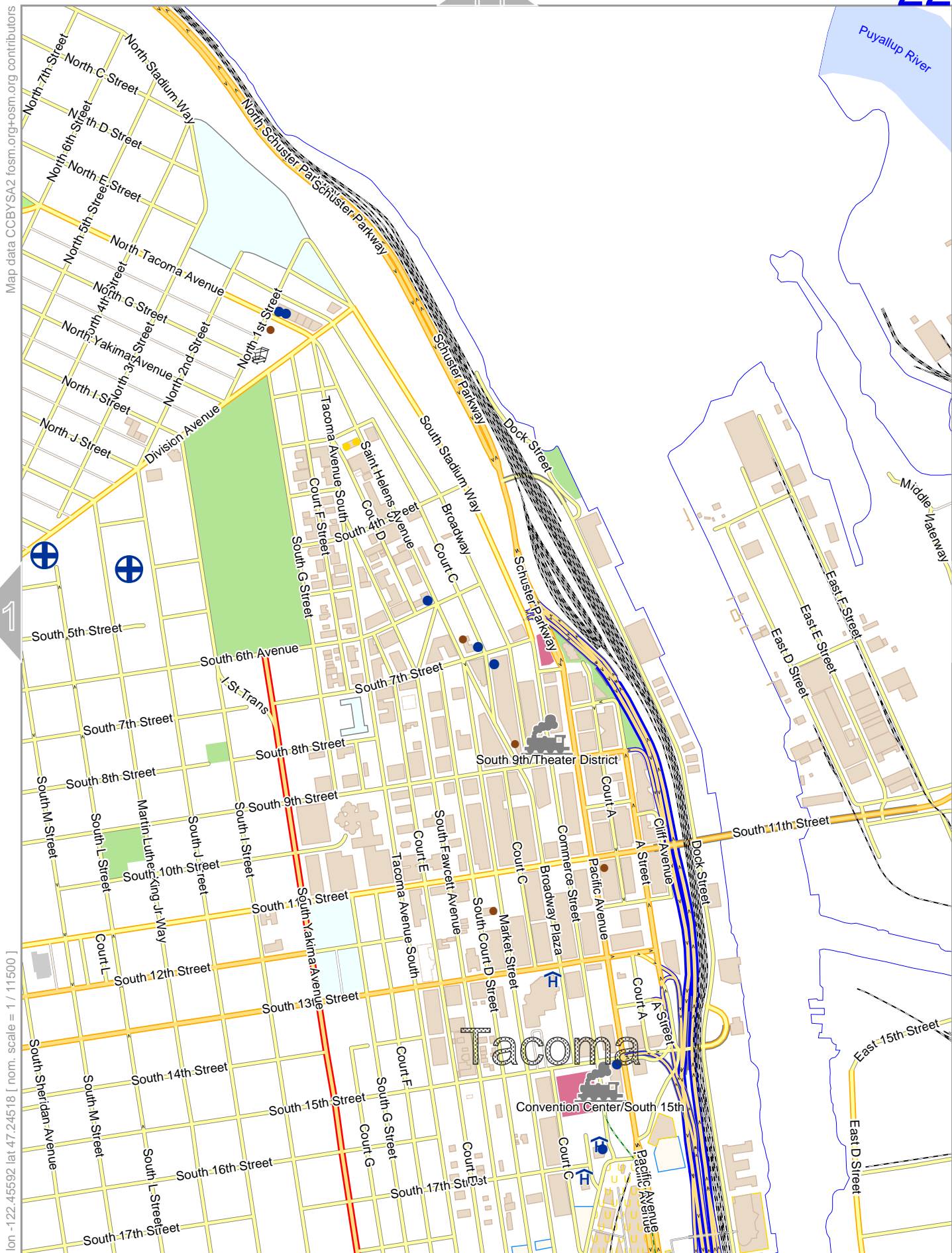
lon -122.4814 lat 47.24518 [nom. scale = 1 / 115000

0 100 m 600 m

Tacoma Area

14

lon -122.42770 lat 47.27098



Map data CC BY SA 2 f osm.org+osm.org contributors

21

23

lon -122.45592 lat 47.24518 [nom. scale = 1 / 115000]

pdfmap_20260510_214211_Tacoma Area_-122.45_47.2064_989.pdf



30

Tacoma Area

15

lon -122.39948 lat 47.27098

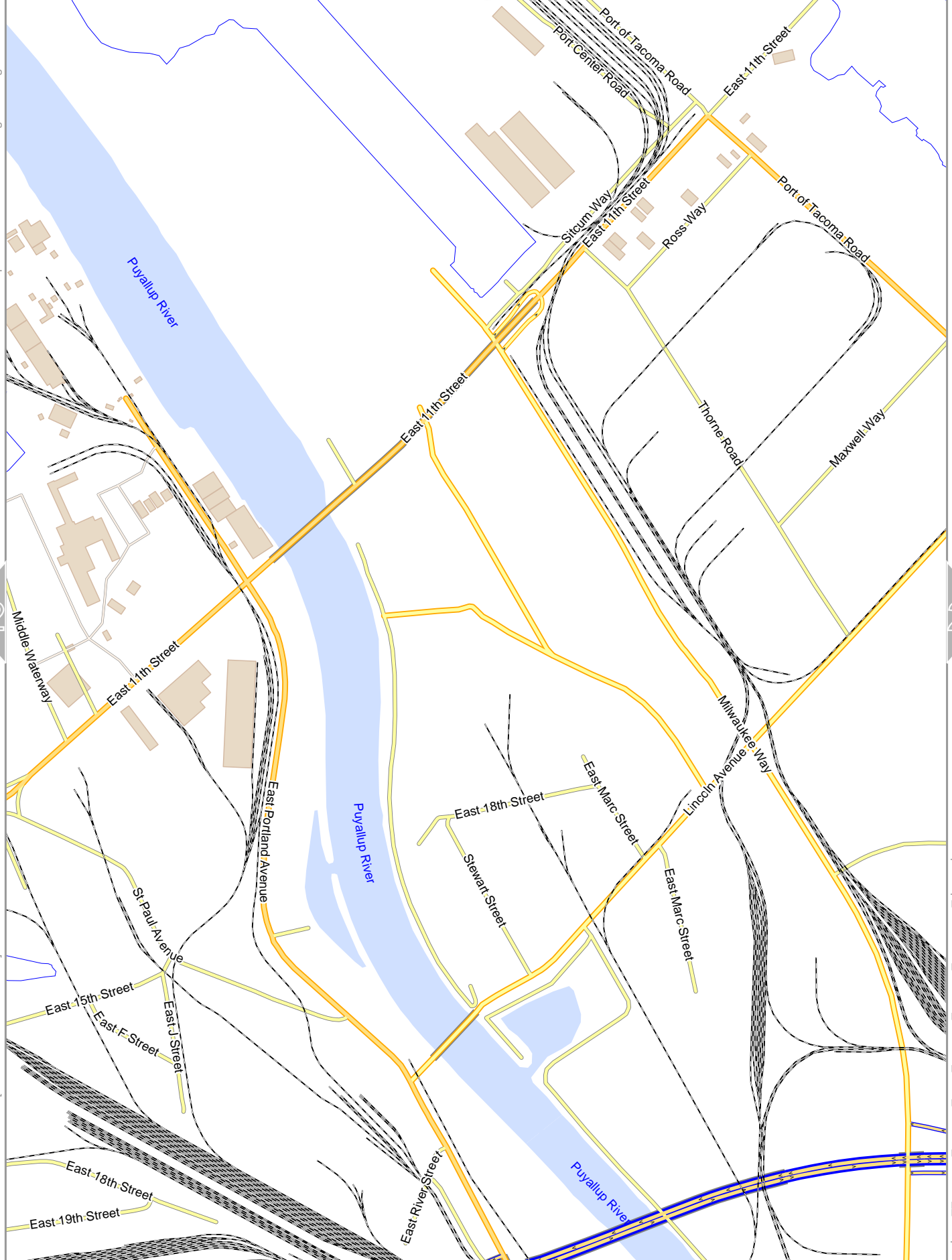
Map data CCBYSA2 fism.org+osm.org contributors

22

24

lon -122.42770 lat 47.24518 [nom. scale = 1 / 115000]

pdfmap_20260510_214211_Tacoma-Area_-122.45_47.2064_989.pdf



0 100 m 600 m

31

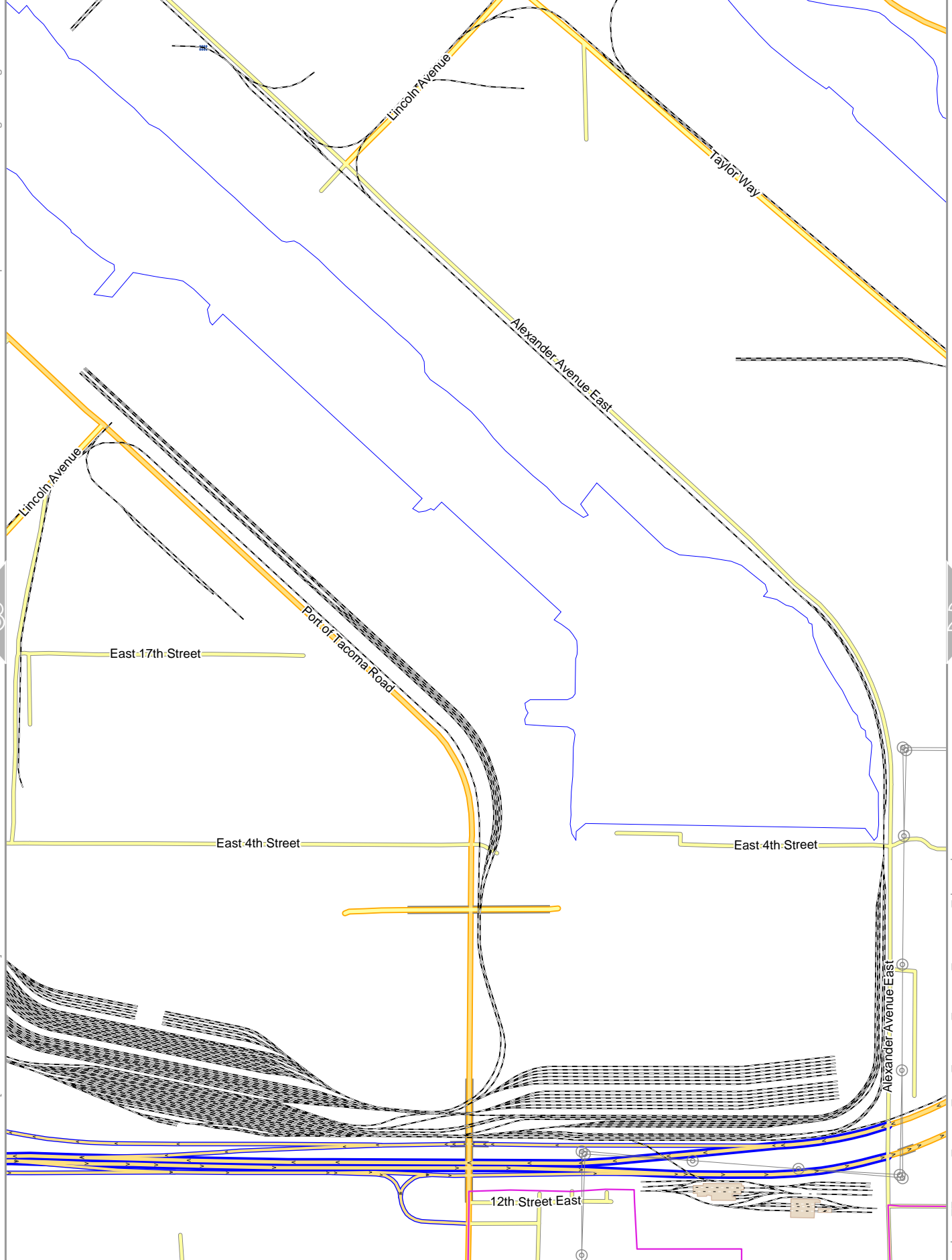
Tacoma Area

24

16

lon -122.37127 lat 47.27098

Map data © OpenStreetMap contributors



lon -122.39948 lat 47.24518 [nom. scale = 1 / 11500]

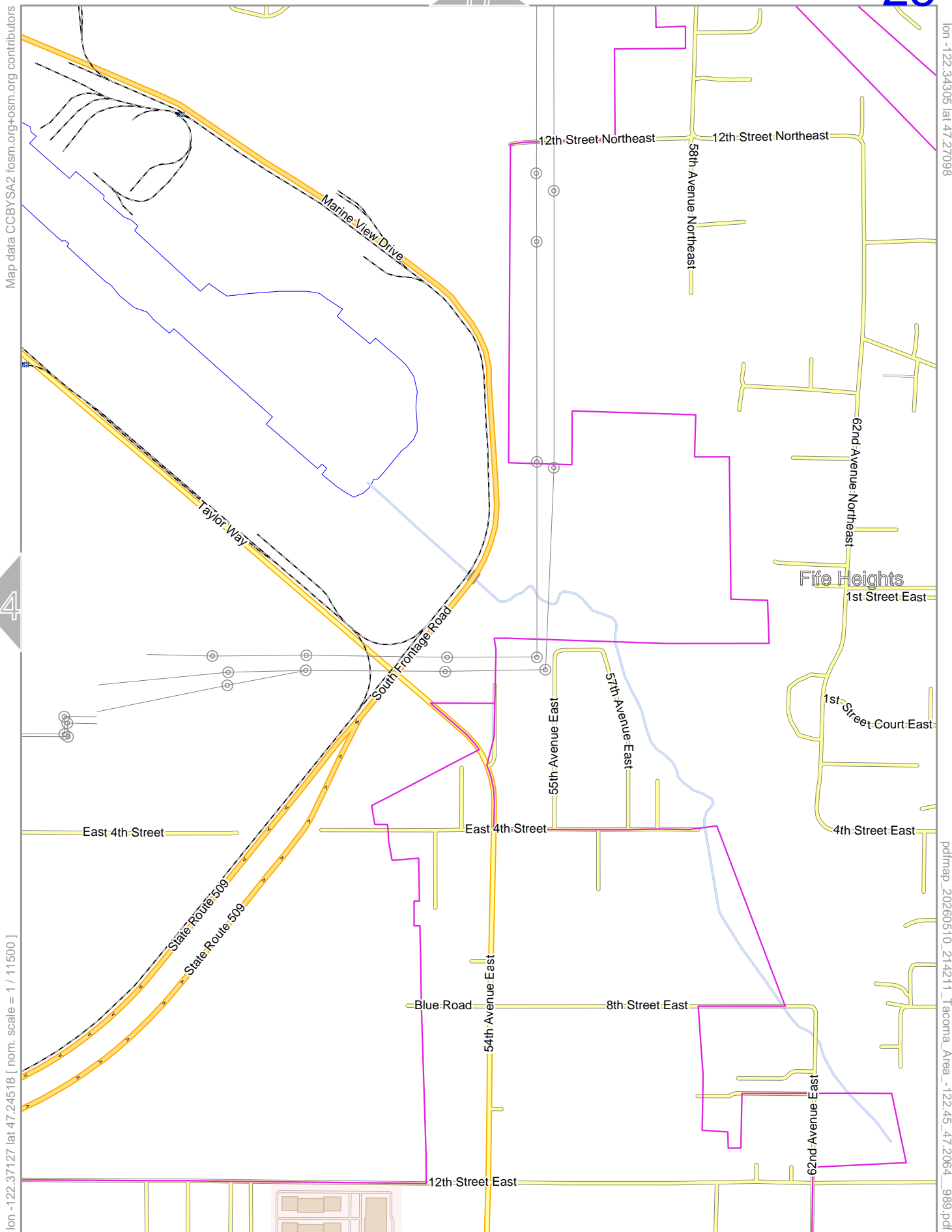
pdfmap_20260510_214211_Tacoma-Area_-122.45_47.2064_989.pdf

0 100 m 600 m

32

Tacoma Area

17



Map data CC BY SA 2 f osm.org+osm.org contributors

lon -122.34305 lat 47.27098

24

lon -122.37127 lat 47.24518 [nom. scale = 1 / 11500]

pdfmap_20260510_214211_Tacoma-Area_-122.45_47.2064_989.pdf

0 100 m 600 m

33

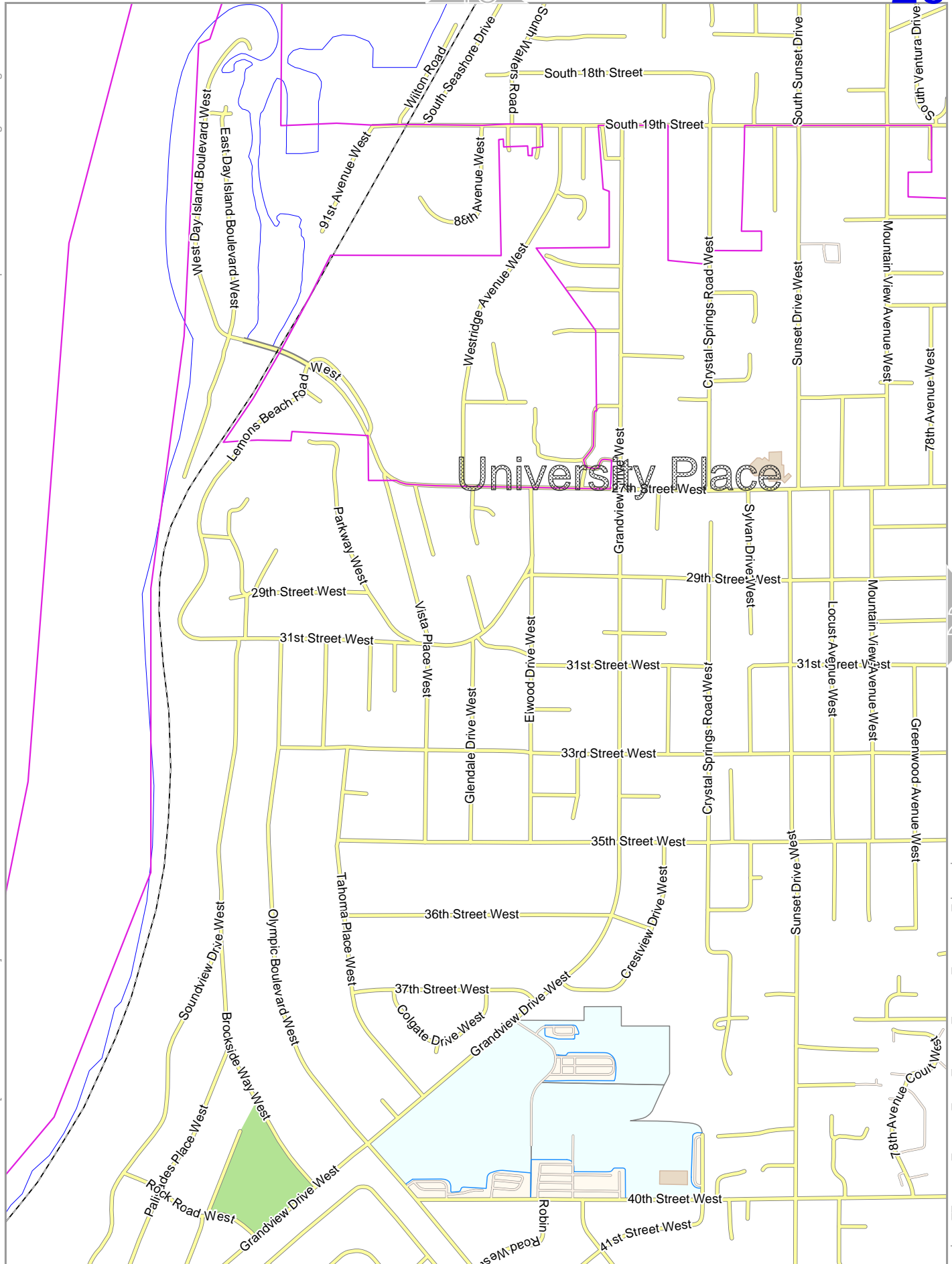
Tacoma Area

Map data CC BY SA 2 f osm.org+osm.org contributors

lon -122.56879 lat 47.21938 [nom. scale = 1 / 11500]

lon -122.54057 lat 47.24518

pdfmap_20260510_214211_Tacoma_Area_-122.45_47.2064_989.pdf



18

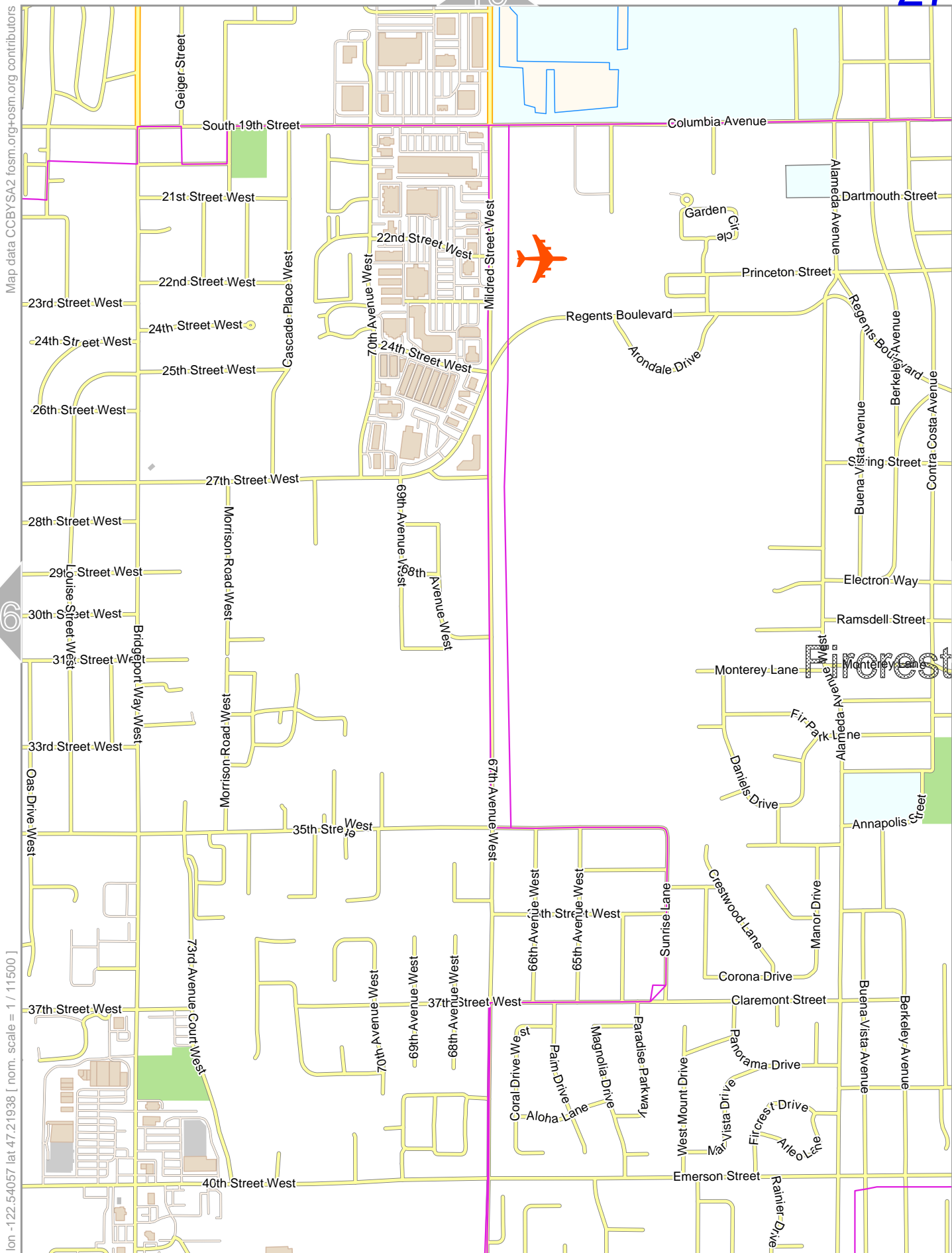
27

34

Tacoma Area

27

lon -122.51235 lat 47.24518



Map data CC BY SA 2 f os m .org - os m .org contributors

26

28

lon -122.54057 lat 47.21938 [nom. scale = 1 / 115000]

pdfmap_20260510_214211_Tacoma_Area_-122.45_47.2064_989.pdf

35

Tacoma Area

20

lon -122.48414 lat 47.24518

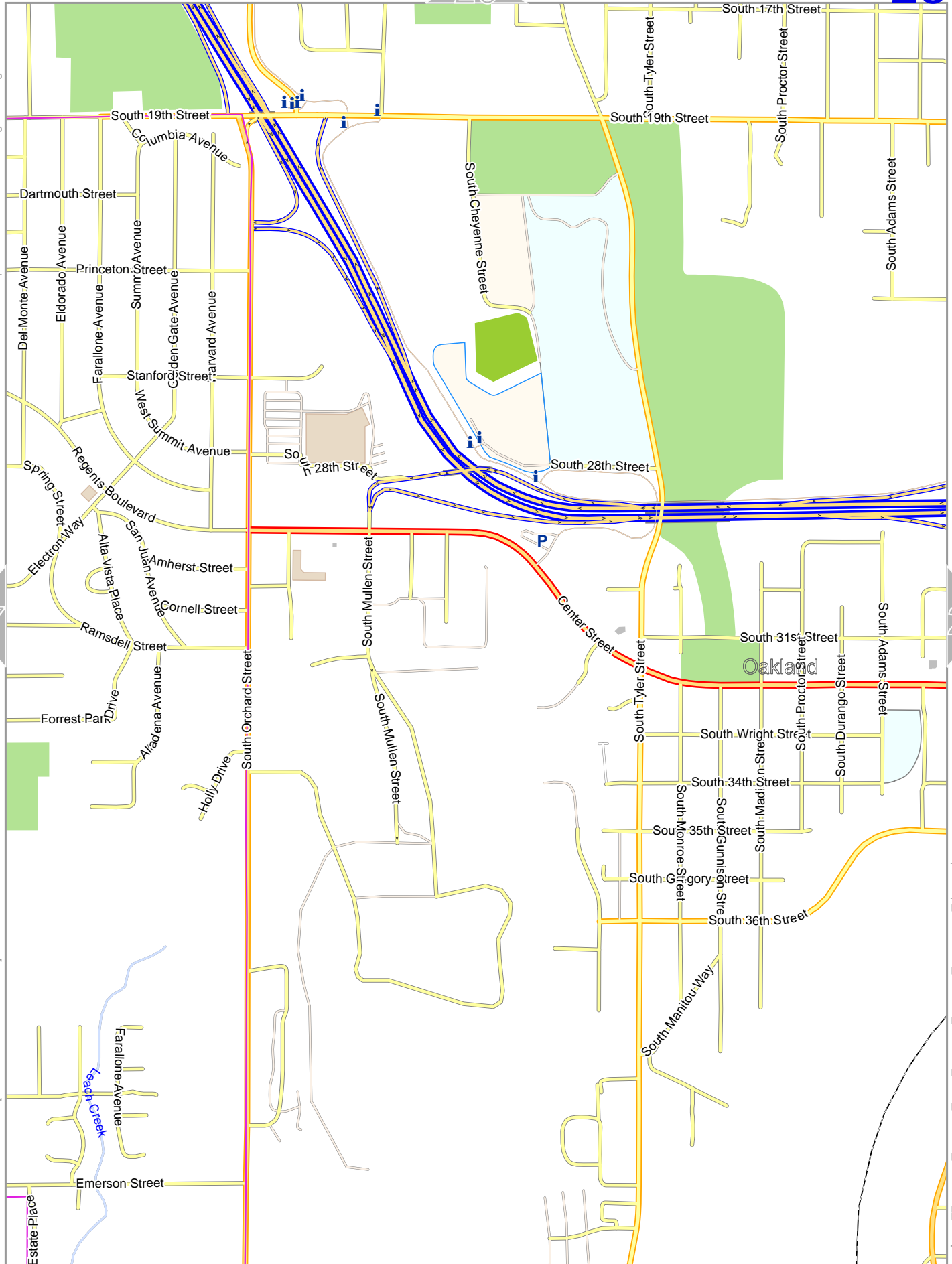
Map data © CC BY SA 2.0 f osm.org + osm.org contributors

27

29

lon -122.51235 lat 47.21938 [nom. scale = 1 / 11500]

pdfmap_20260510_214211_Tacoma_Area_-122.45_47.2064_989.pdf



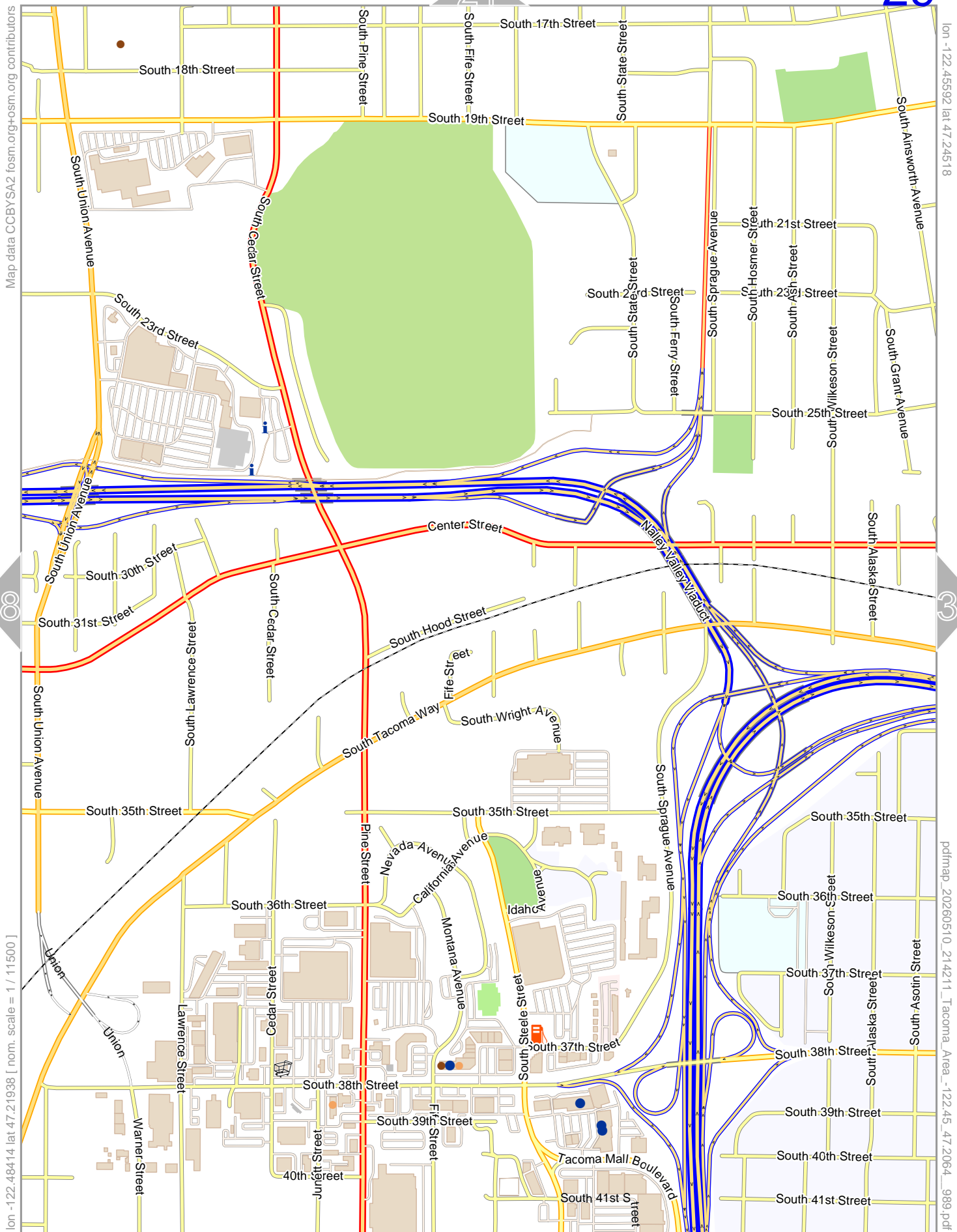
36

Tacoma Area

29

21

lon -122.45592 lat 47.24518



28

30

lon -122.48414 lat 47.21938 [nom. scale = 1 / 115000]

pdfmap_20260510_214211_Tacoma-Area_-122.45_47.2064_989.pdf

0 100 m 600 m

37

Tacoma Area

30

22

lon -122.42770 lat 47.24518



Map data CC BY SA 2 f osm.org osm.org contributors

29

31

[lon -122.45592 lat 47.21938] nom. scale = 1 / 115000

pdfmap_20260510_214211_Tacoma_Area_-122.45_47.2064_989.pdf

0 100 m 600 m

38

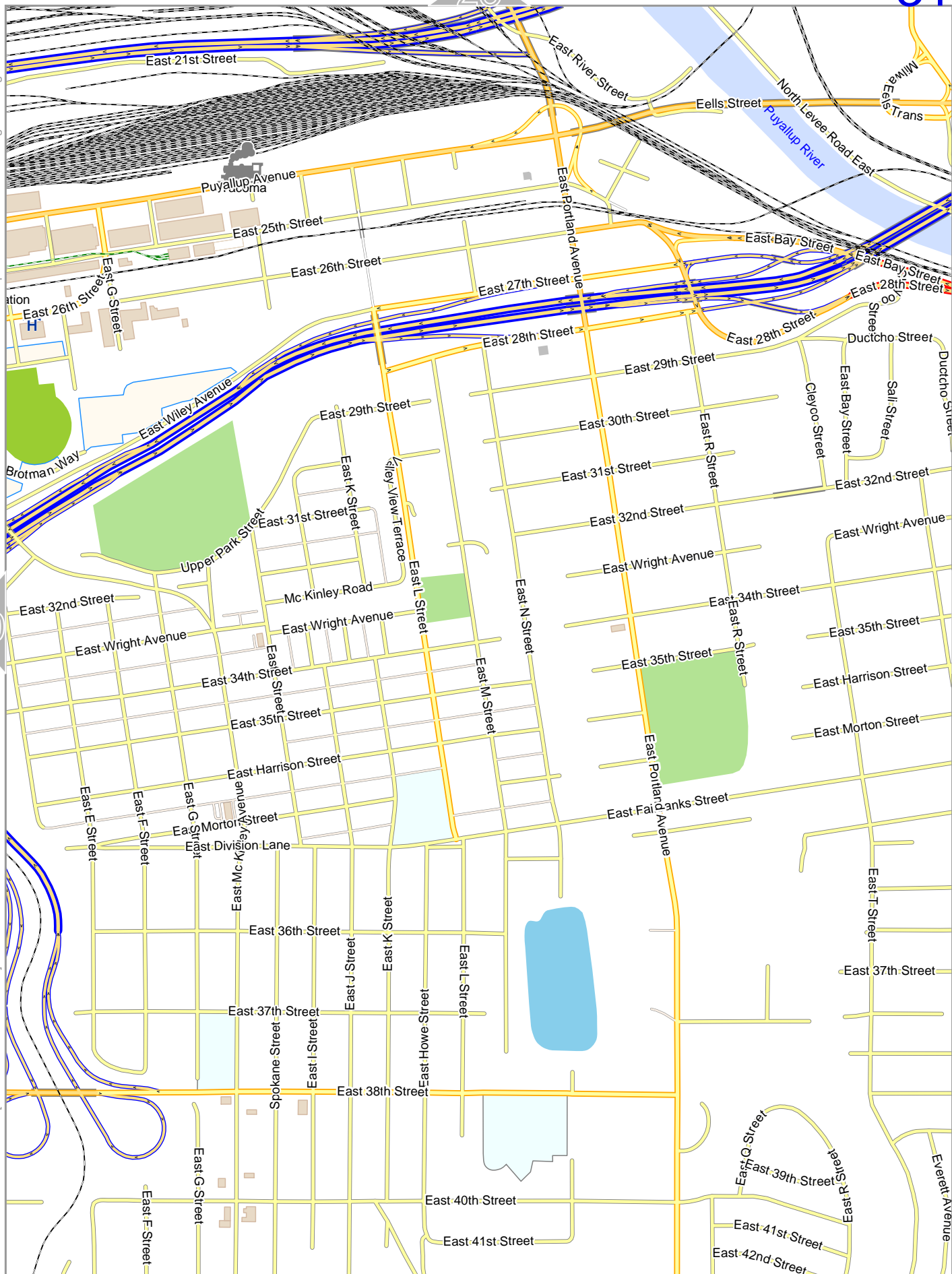
Tacoma Area

31

23

lon -122.39948 lat 47.24518

Map data CC BY SA 2 f osm.org + osm.org contributors



30

32

lon -122.42770 lat 47.21938 [nom. scale = 1 / 115000]

pdfmap_20260510_214211_Tacoma-Area_-122.45_47.2064_989.pdf



39

Tacoma Area

32

24

lon -122.37127 lat 47.24518

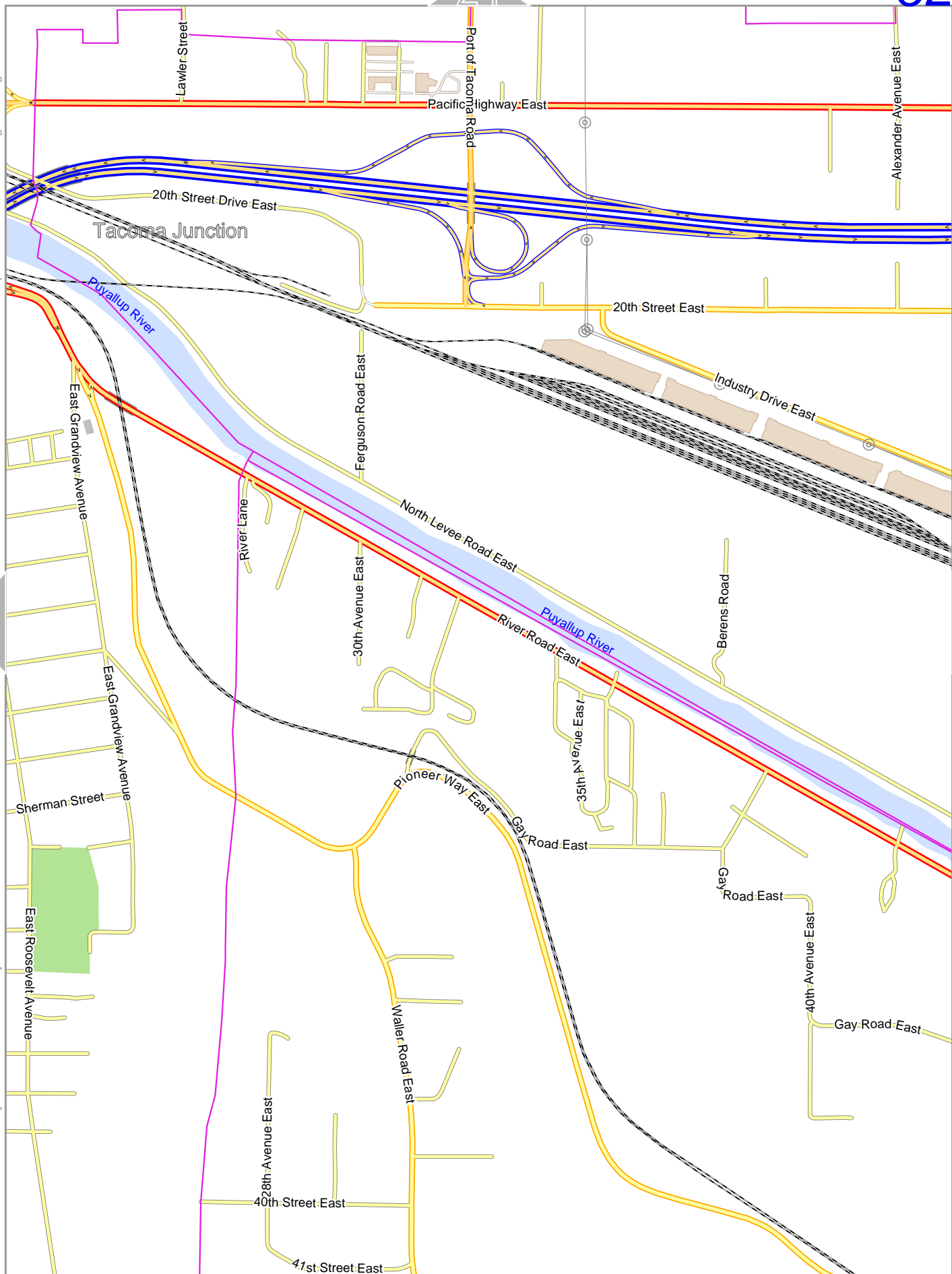
Map data CC BY SA 2 f osm.org+osm.org contributors

31

33

lon -122.39948 lat 47.21938 [nom. scale = 1 / 11500]

pdfmap_20260510_214211_Tacoma_Area_-122.45_47.2064_989.pdf



0 100 m 600 m

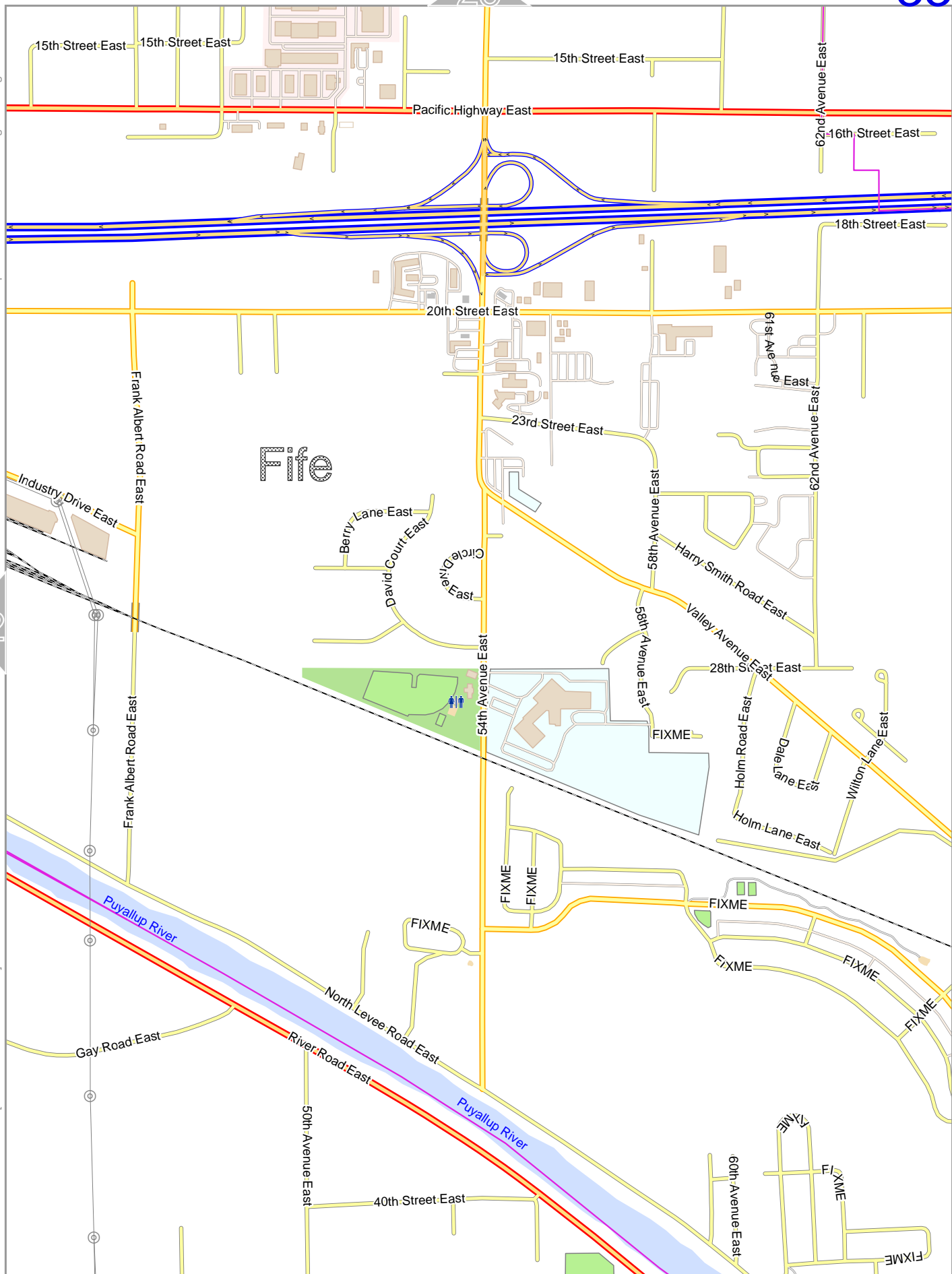
40

Tacoma Area

25

Map data © CC BY SA 2 fosm.org+osm.org contributors

lon -122.34305 lat 47.24518



Fife

32

lon -122.37127 lat 47.21938 [nom. scale = 1 / 115000]

pdfmap_20260510_214211_Tacoma Area_-122.45_47.2064_989.pdf



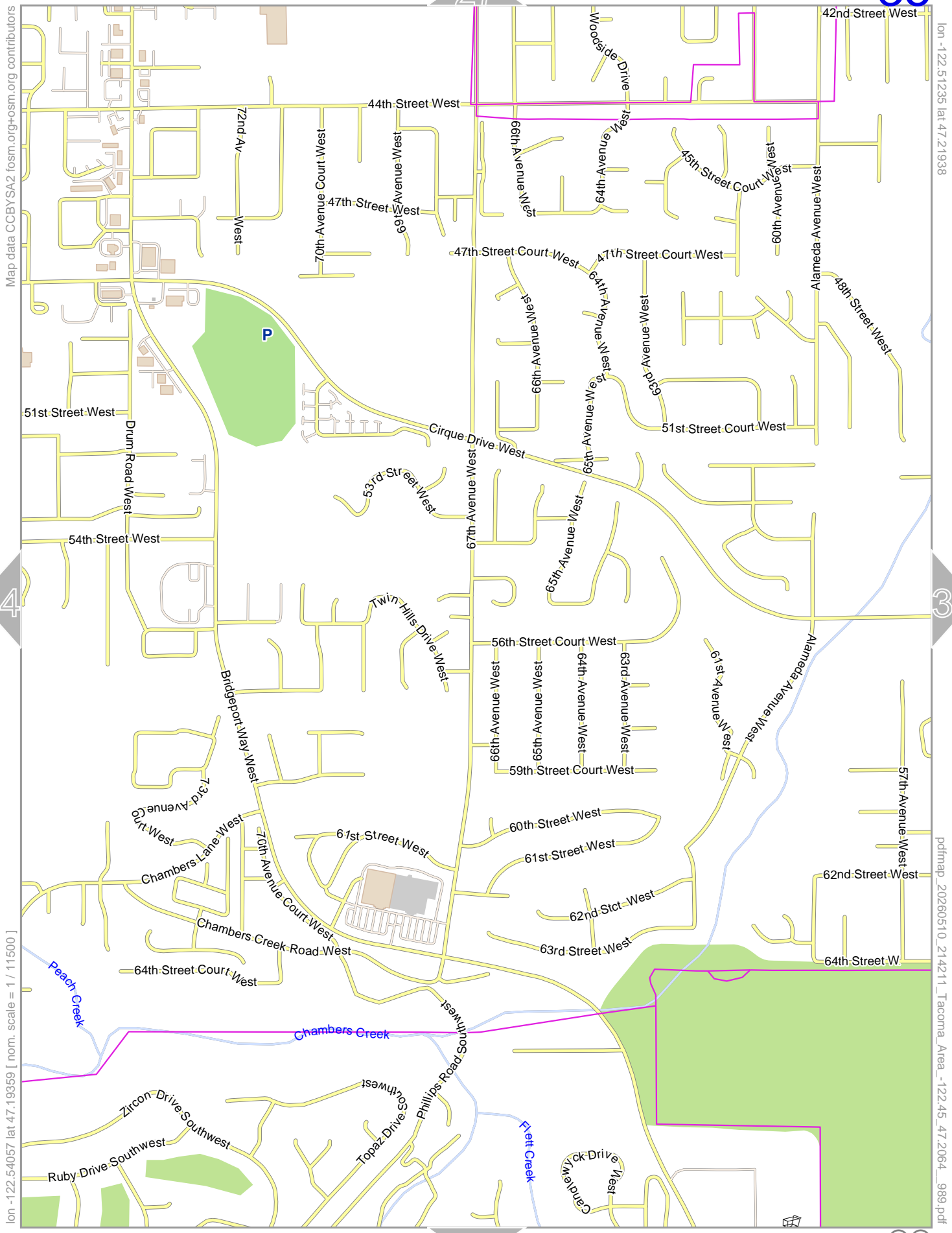
41

Tacoma Area

35

27

lon -122.51235 lat 47.21938



Map data CC BY SA 2 f osm.org osm.org contributors

34

36

lon -122.54057 lat 47.19359 [nom. scale = 1 / 11500]

pdfmap_20260510_214211_Tacoma Area_-122.45_47.2064_989.pdf

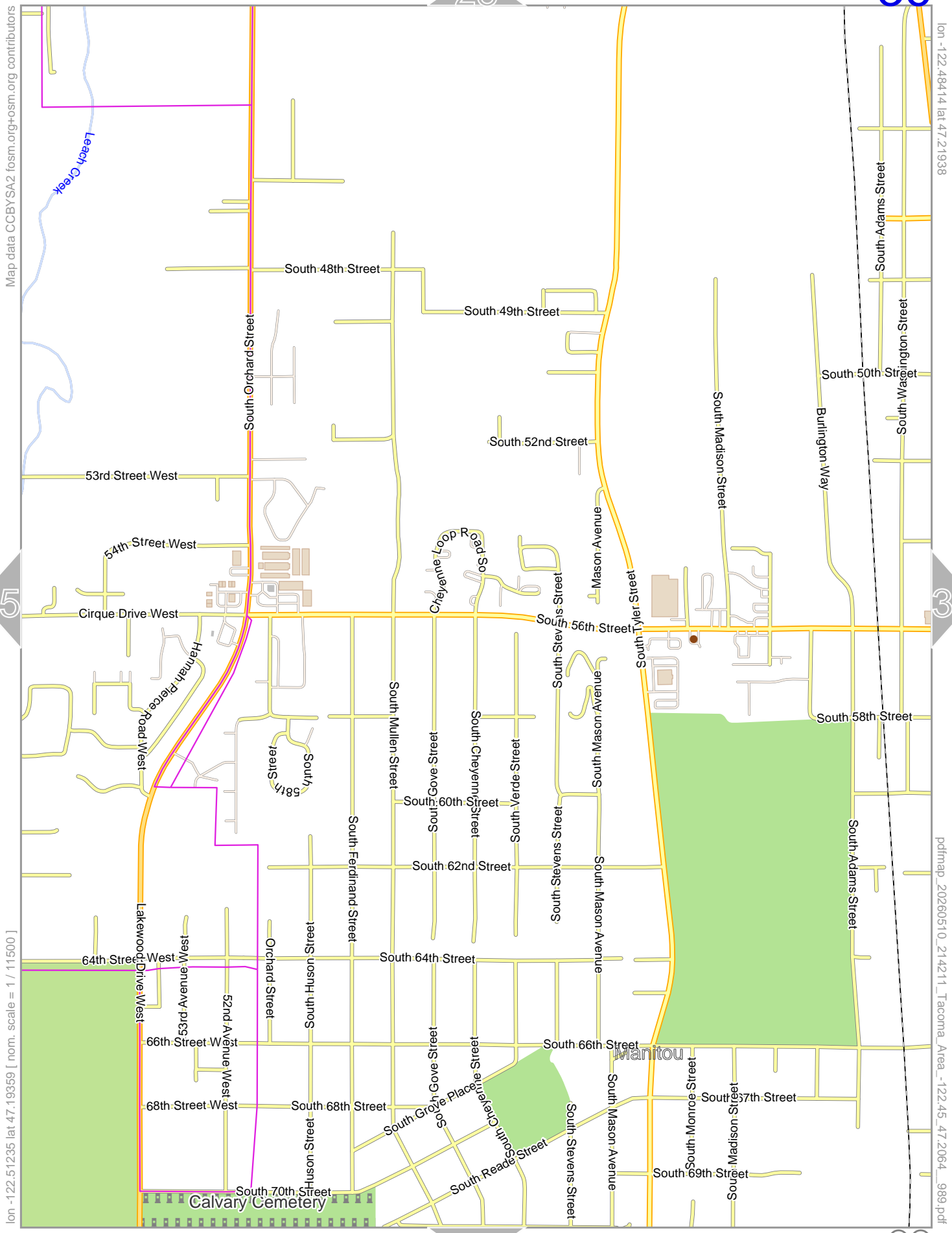


43

Tacoma Area

28

36



Map data CC BY SA 2 f osm.org+osm.org contributors

lon -122.48414 lat 47.21938

35

37

lon -122.51235 lat 47.19359 [nom. scale = 1 / 115000]

pdfmap_20260510_214211_Tacoma Area_-122.45_47.2064_989.pdf

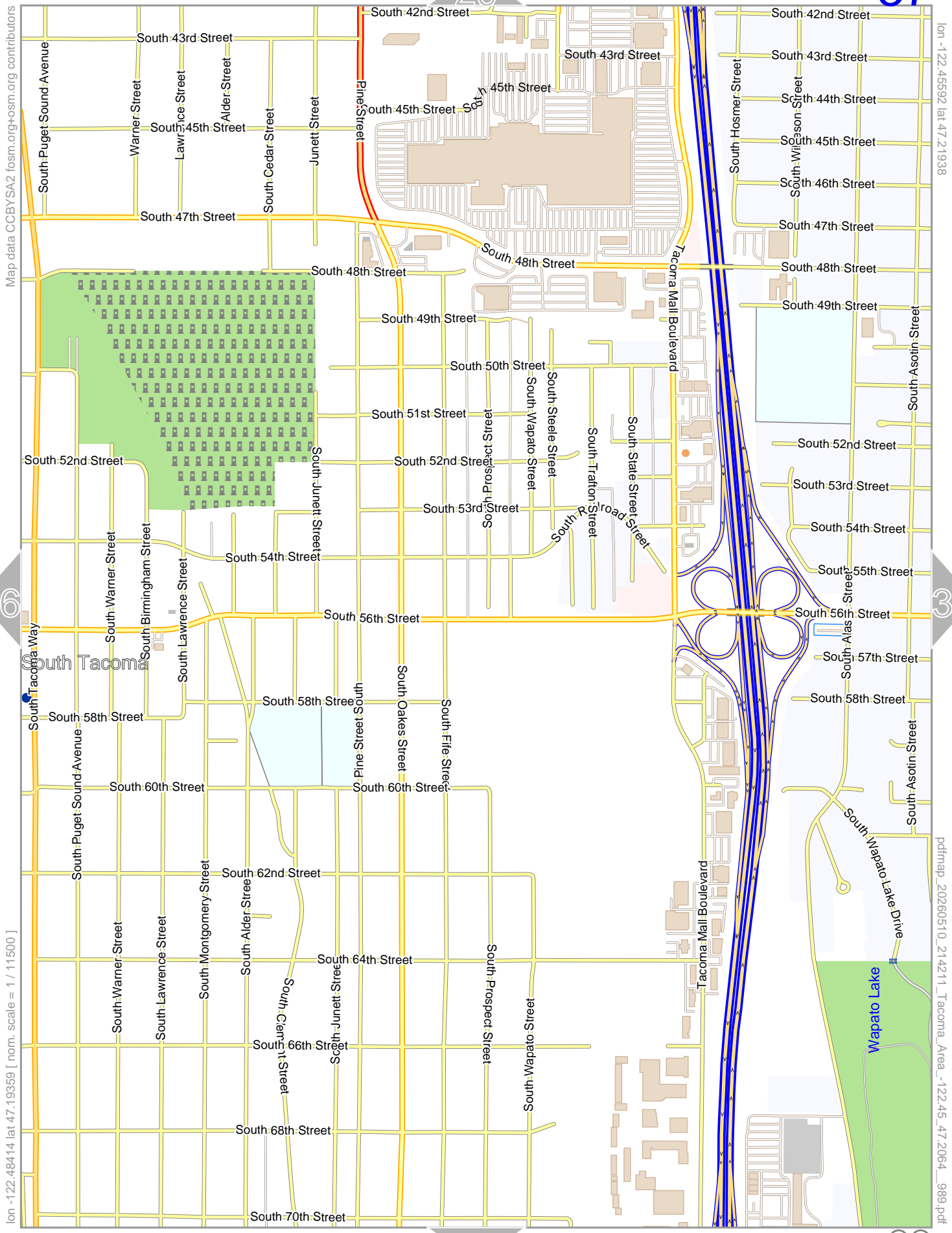
0 100 m 600 m

44

Tacoma Area

37

29



Map data CC BY SA 2 f osm.org osm.org contributors

lon -122.45592 lat 47.21938

36

38

lon -122.48414 lat 47.19359 [nom. scale = 1 / 11500]

pdfmap_20260510_214211_Tacoma Area_-122.45_47.2064_989.pdf

0 100 m 600 m

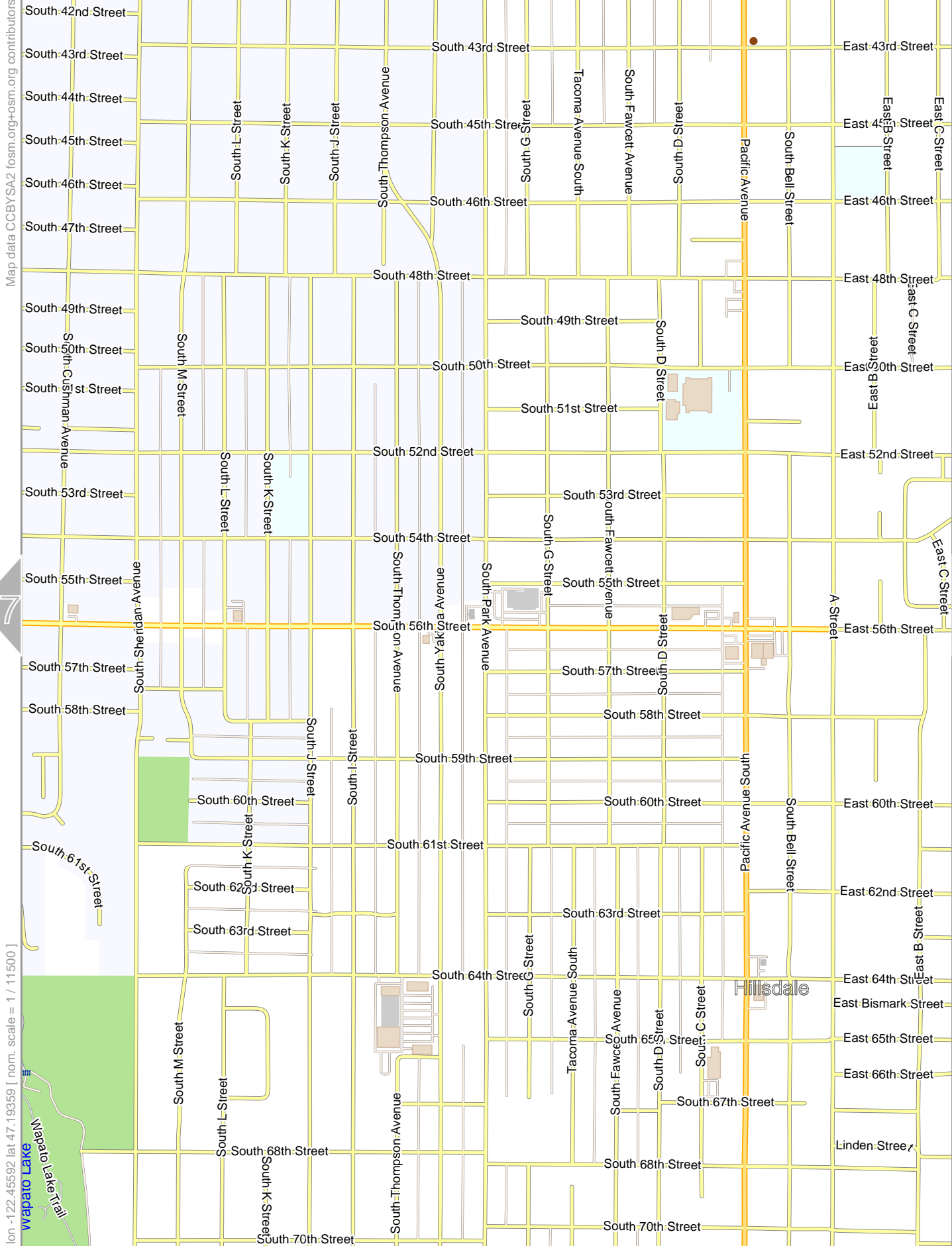
45

Tacoma Area

30

38

lon -122.42770 lat 47.21938



Map data CC BY SA 2 f osm.org osm.org contributors

37

39

lon -122.45592 lat 47.19359 [nom. scale = 1 / 11500]

pdfmap_20260510_214211_Tacoma Area_-122.45_47.2064_989.pdf

0 100 m 600 m

46

Tacoma Area

39

31

lon -122.39948 lat 47.21938

Map data CC BY SA 2 f osm.org+osm.org contributors

38

40

lon -122.42770 lat 47.19359 [nom. scale = 1 / 115000]

pdfmap_20260510_214211_Tacoma-Area_-122.45_47.2064_989.pdf



47

Tacoma Area

40

32

lon -122.37127 lat 47.21938

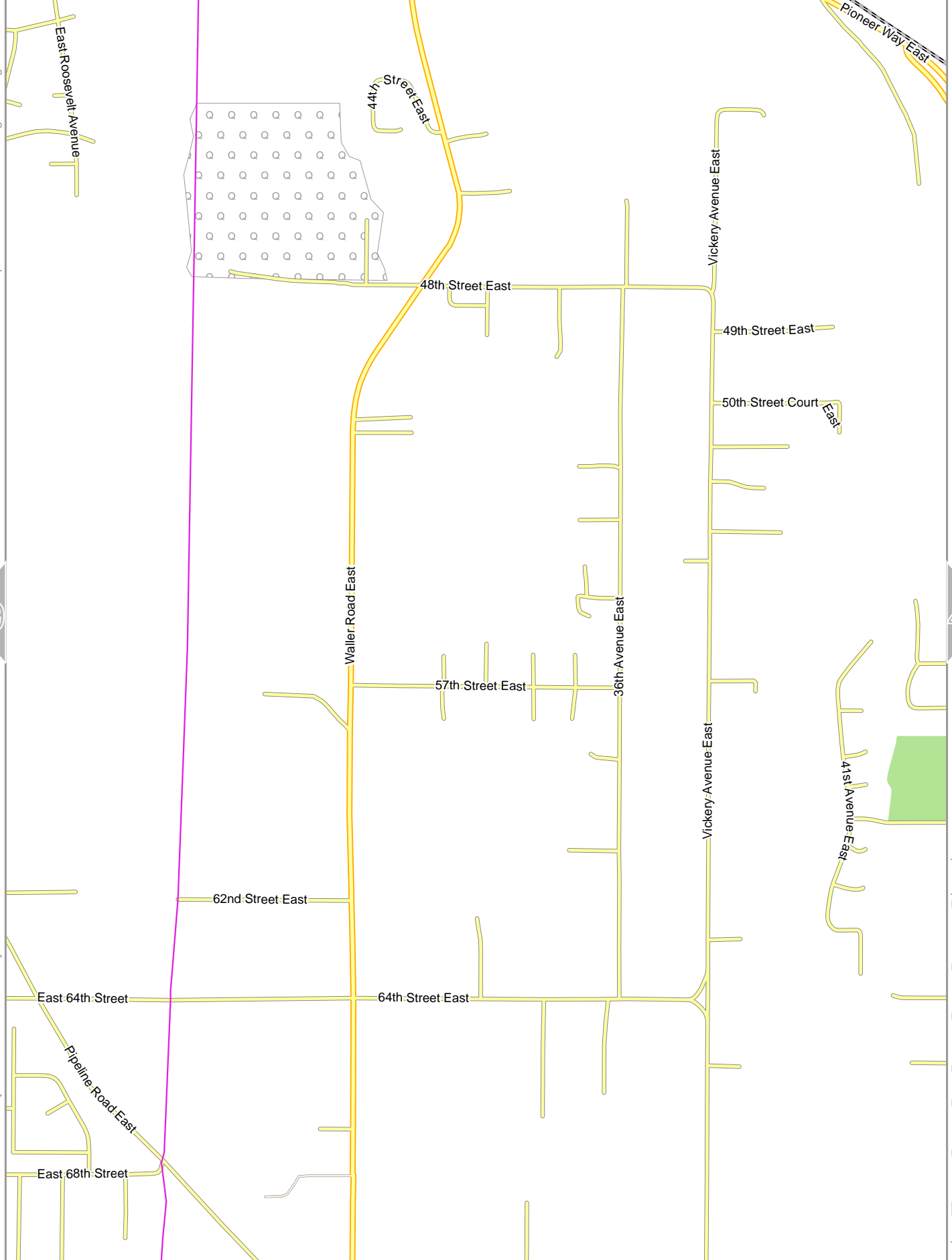
Map data © CC BY SA 2 fosm.org+osm.org contributors

39

41

lon -122.39948 lat 47.19359 [nom. scale = 1 / 11500]

pdfmap_20260510_214211_Tacoma Area_-122.45_47.2064_989.pdf



0 100 m 600 m

48

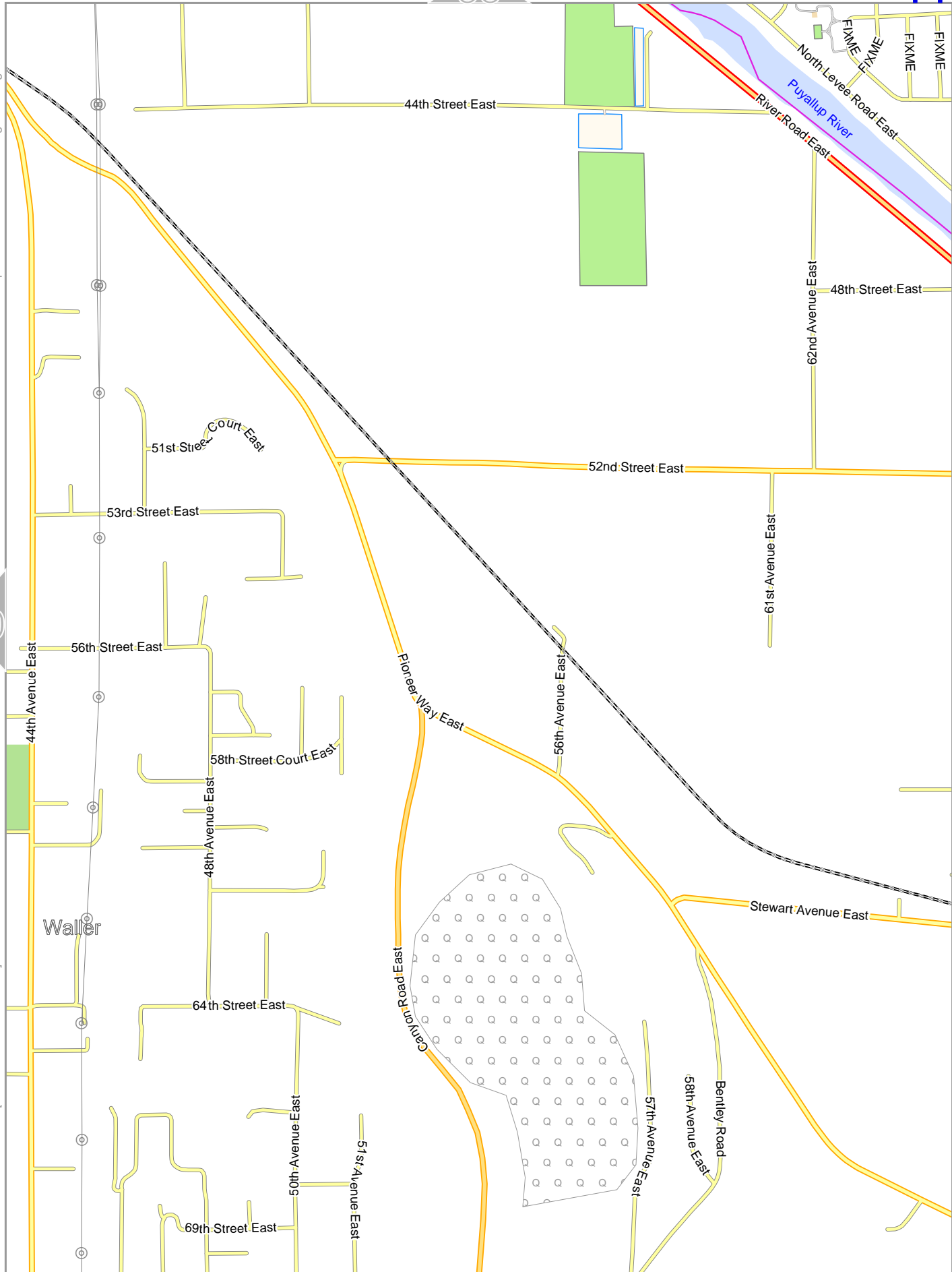
Tacoma Area

33

41

Map data © OpenStreetMap contributors

lon -122.34305 lat 47.21938



40

lon -122.37127 lat 47.19359 [nom. scale = 1 / 11500]

pdfmap_20260510_214211_Tacoma_Area_-122.45_47.2064_989.pdf

0 100 m 600 m

49

Tacoma Area

42

34

lon -122.54057 lat 47.19359

Map data CC BY SA 2 f osm.org+osm.org contributors



lon -122.56879 lat 47.16779 [nom. scale = 1 / 11500]

pdfmap_20260510_214211_Tacoma_Area_-122.45_47.2064_989.pdf

43

0 100 m 600 m

50

Tacoma Area

35



Map data CC BY SA 2 fosm.org+osm.org contributors

lon -122.51235 lat 47.19359

lon -122.54057 lat 47.16779 [nom. scale = 1 / 115000]

pdfmap_20260510_214211_Tacoma-Area_-122.45_47.2064_989.pdf

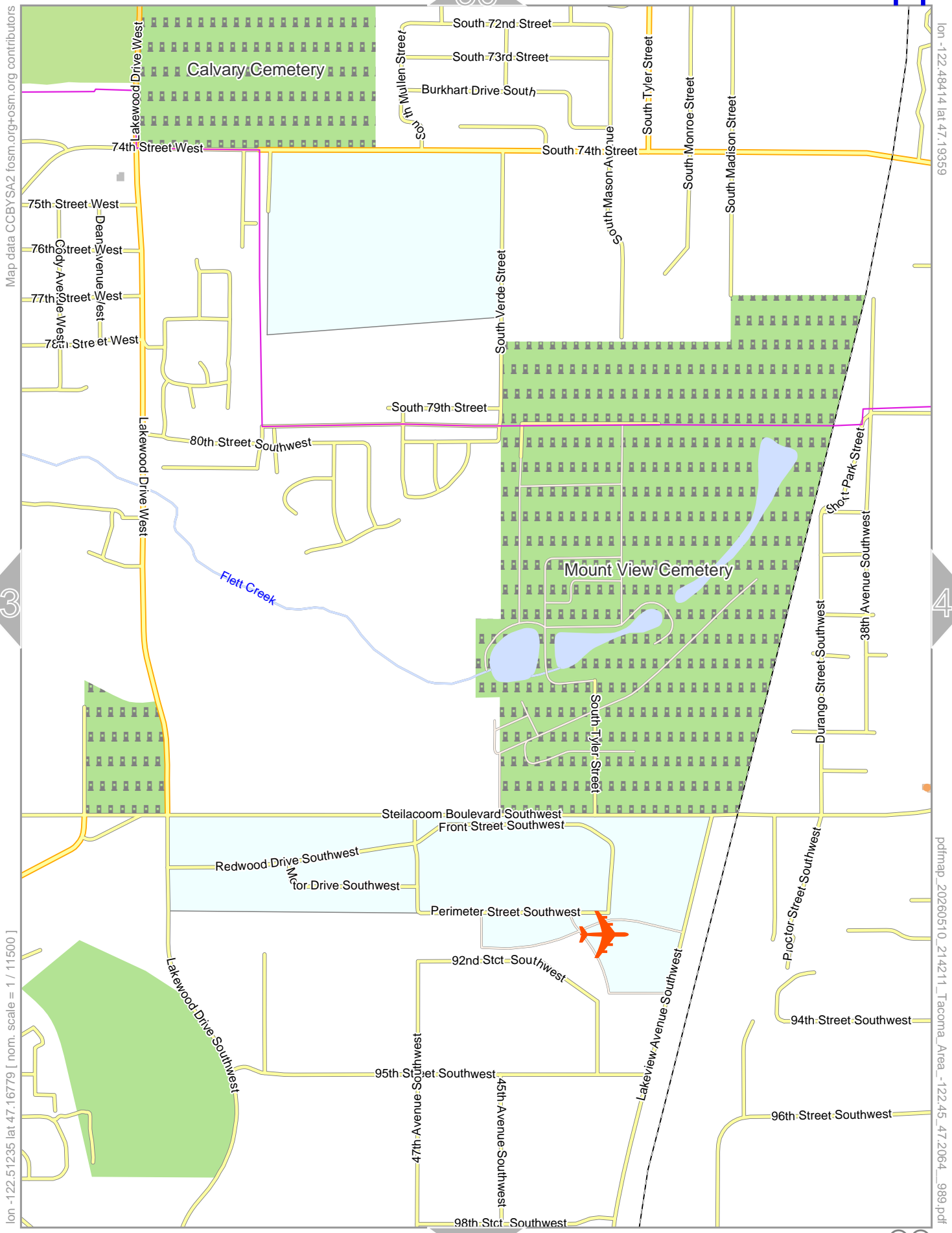
0 100 m 600 m

51

Tacoma Area

44

36



Map data © CC BY SA 2.0 f osm.org contributors

lon -122.49414 lat 47.19359

pdfmap_20260510_214211_Tacoma Area_-122.45_47.2064_989.pdf

lon -122.51235 lat 47.16779 [nom. scale = 1 / 115000]



52

Tacoma Area

45

37

lon -122.45592 lat 47.19359

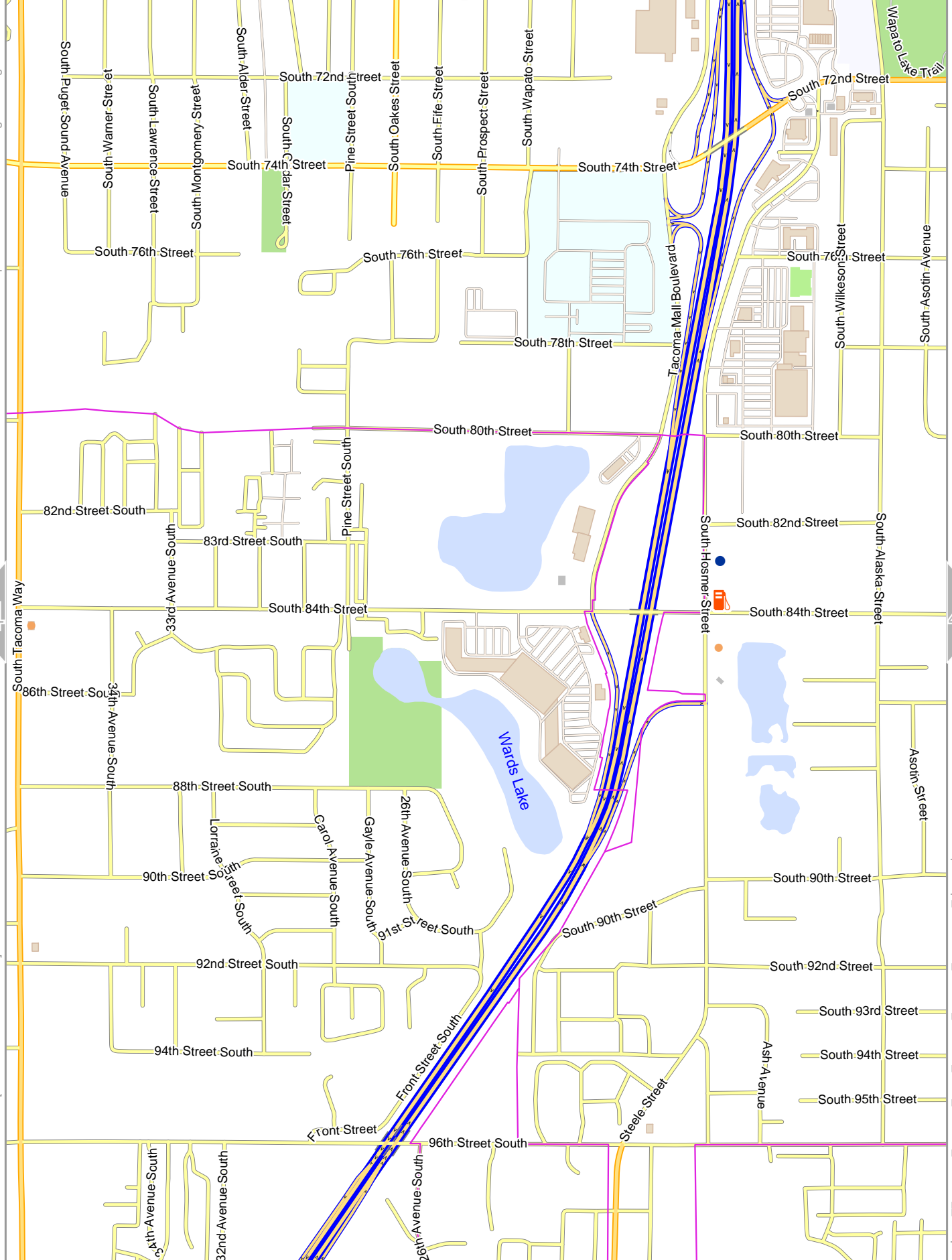
Map data © CC BY SA 2.0 f osm.org + osm.org contributors

44

46

lon -122.48414 lat 47.16779 [nom. scale = 1 / 11500]

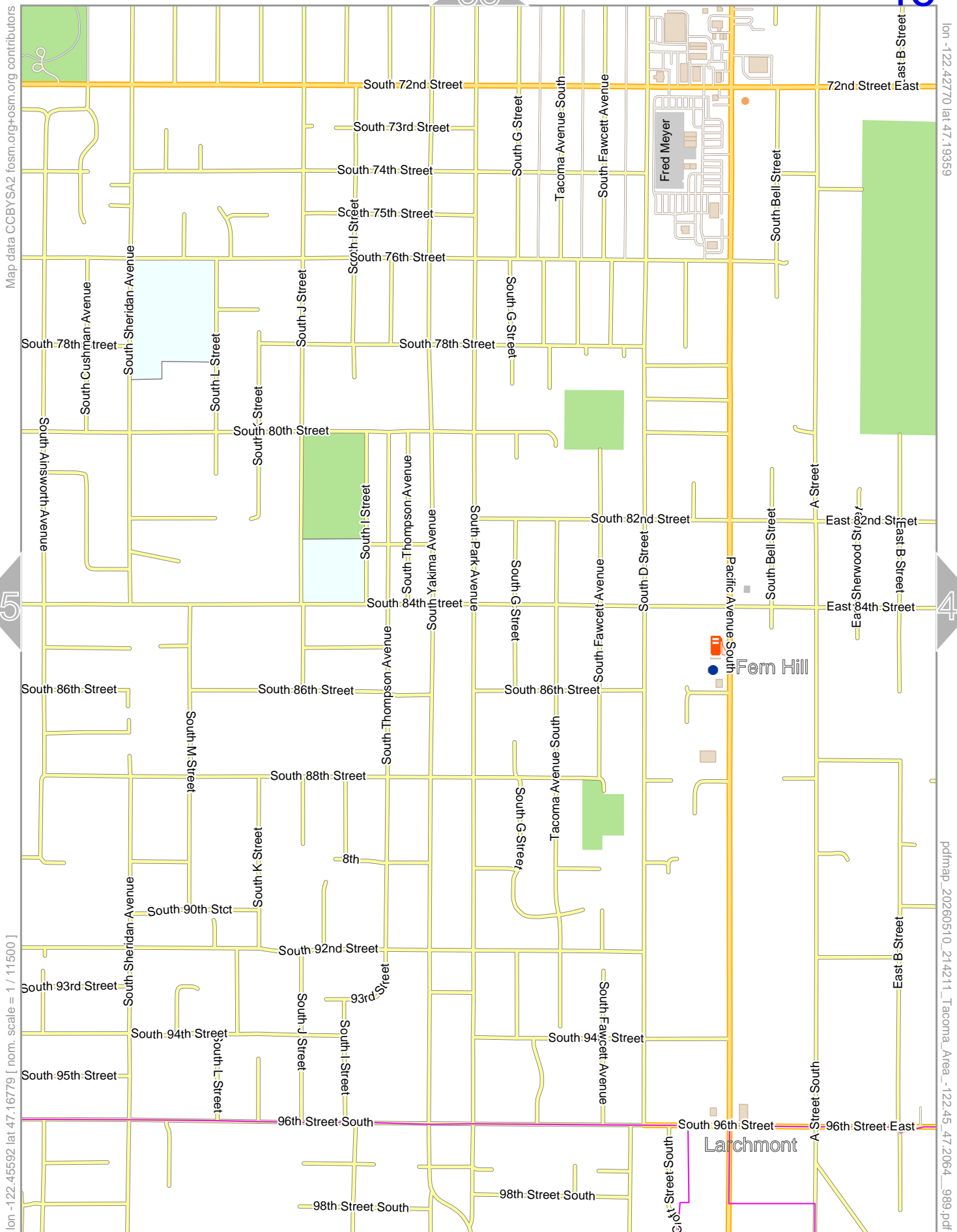
pdfmap_20260510_214211_Tacoma_Area_-122.45_47.2064_989.pdf



0 100 m 600 m

53

Tacoma Area



Map data CC BY SA 2 f osm.org osm.org contributors

lon -122.42770 lat 47.19359

lon -122.45592 lat 47.16779 [nom. scale = 1 / 11500]

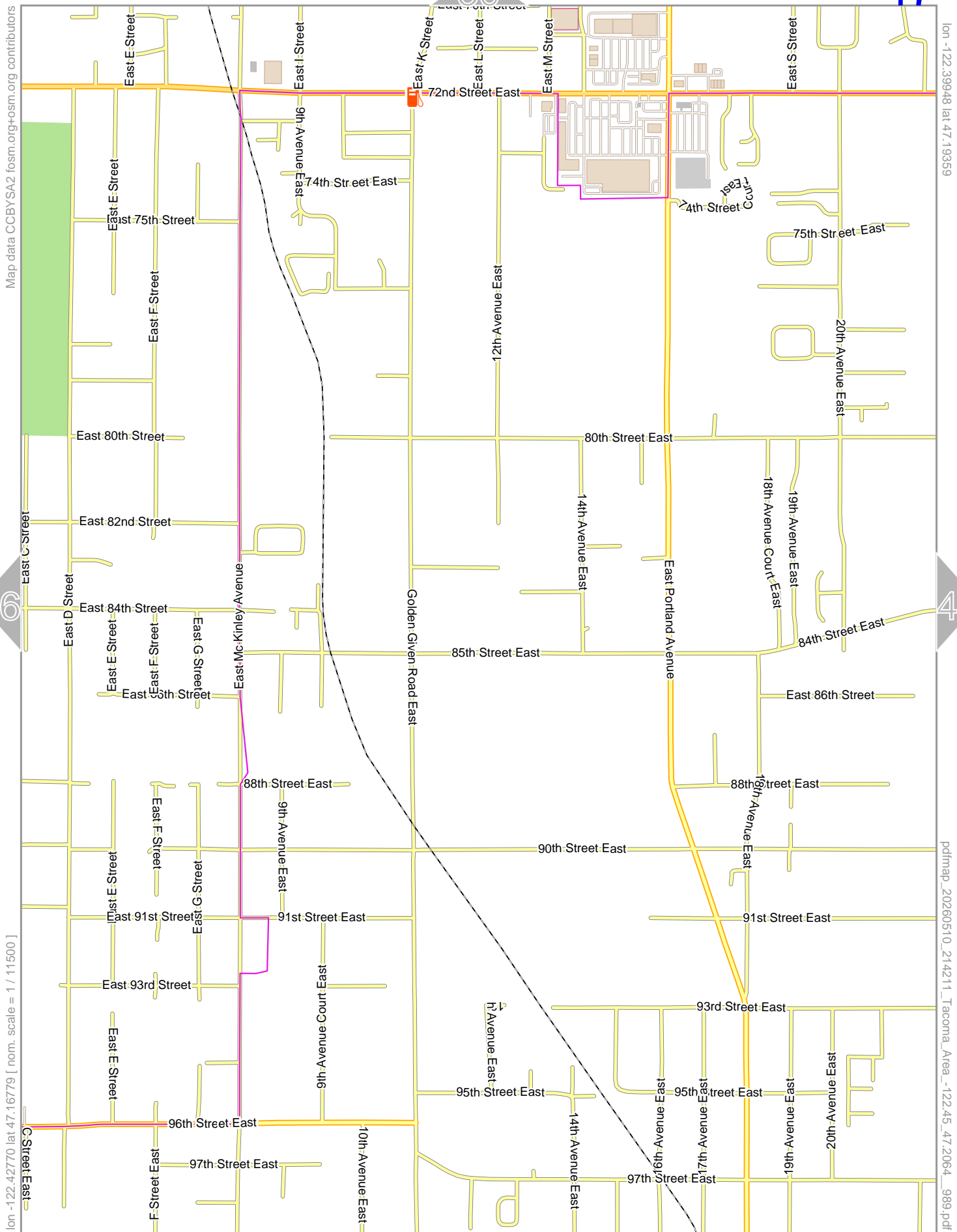
pdfmap_20260510_214211_Tacoma Area_-122.45_47.2064_989.pdf



Tacoma Area

39

lon -122.39948 lat 47.19359



46

48

55

Map data CC BY SA 2 f osm.org+osm.org contributors

[nom. scale = 1 / 115000] lon -122.42247 lat 47.16779

pdfmap_20260510_214211_Tacoma_Area_-122.45_47.2064_989.pdf

Tacoma Area

40

lon -122.37127 lat 47.19359

Map data CC BY SA 2 f osm.org+osm.org contributors

47

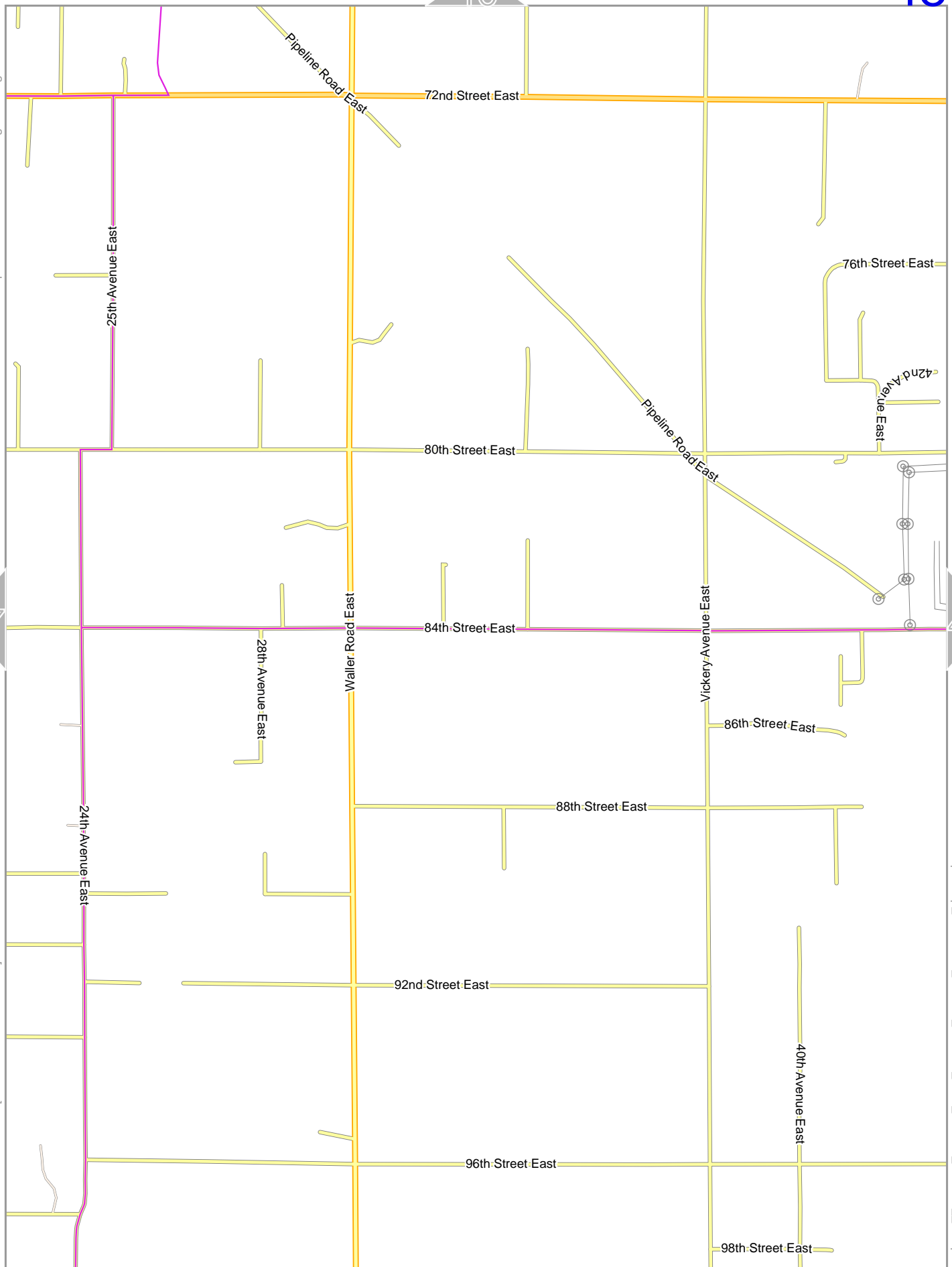
49

lon -122.39948 lat 47.16779 [nom. scale = 1 / 11500]

pdfmap_20260510_214211_Tacoma_Area_-122.45_47.2064_989.pdf

0 100 m 600 m

56



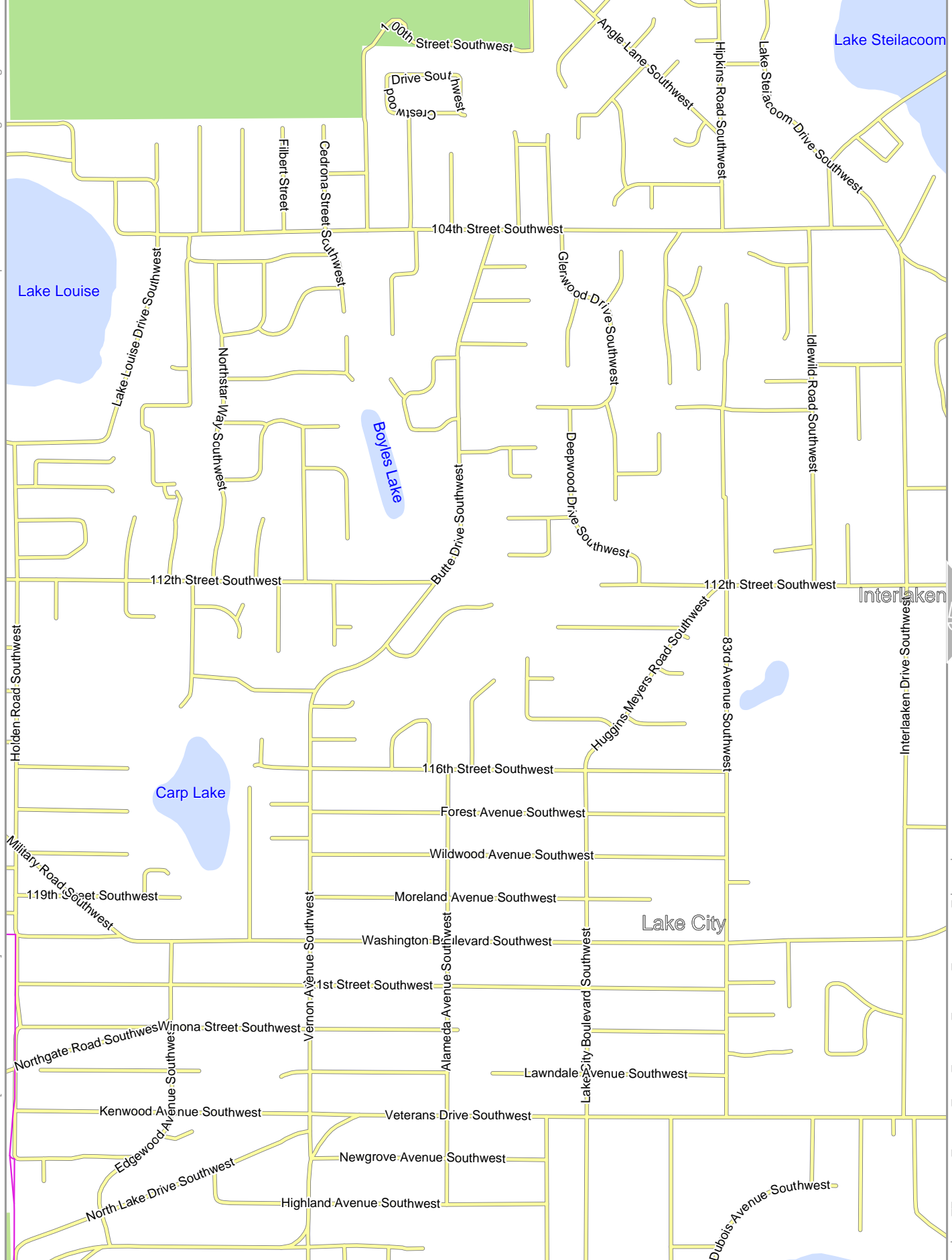
Tacoma Area

50

42

lon -122.54057 lat 47.16779

Map data © CC BY SA 2 fosm.org+osm.org contributors



51

pdfmap_20260510_214211_Tacoma Area_-122.45_47.2064_989.pdf

58

Tacoma Area

51

43

lon -122.51235 lat 47.16779

Map data CC BY SA 2 f osm.org+osm.org contributors



50

52

lon -122.54057 lat 47.14199 [nom. scale = 1 / 11500]

0 100 m 600 m

59

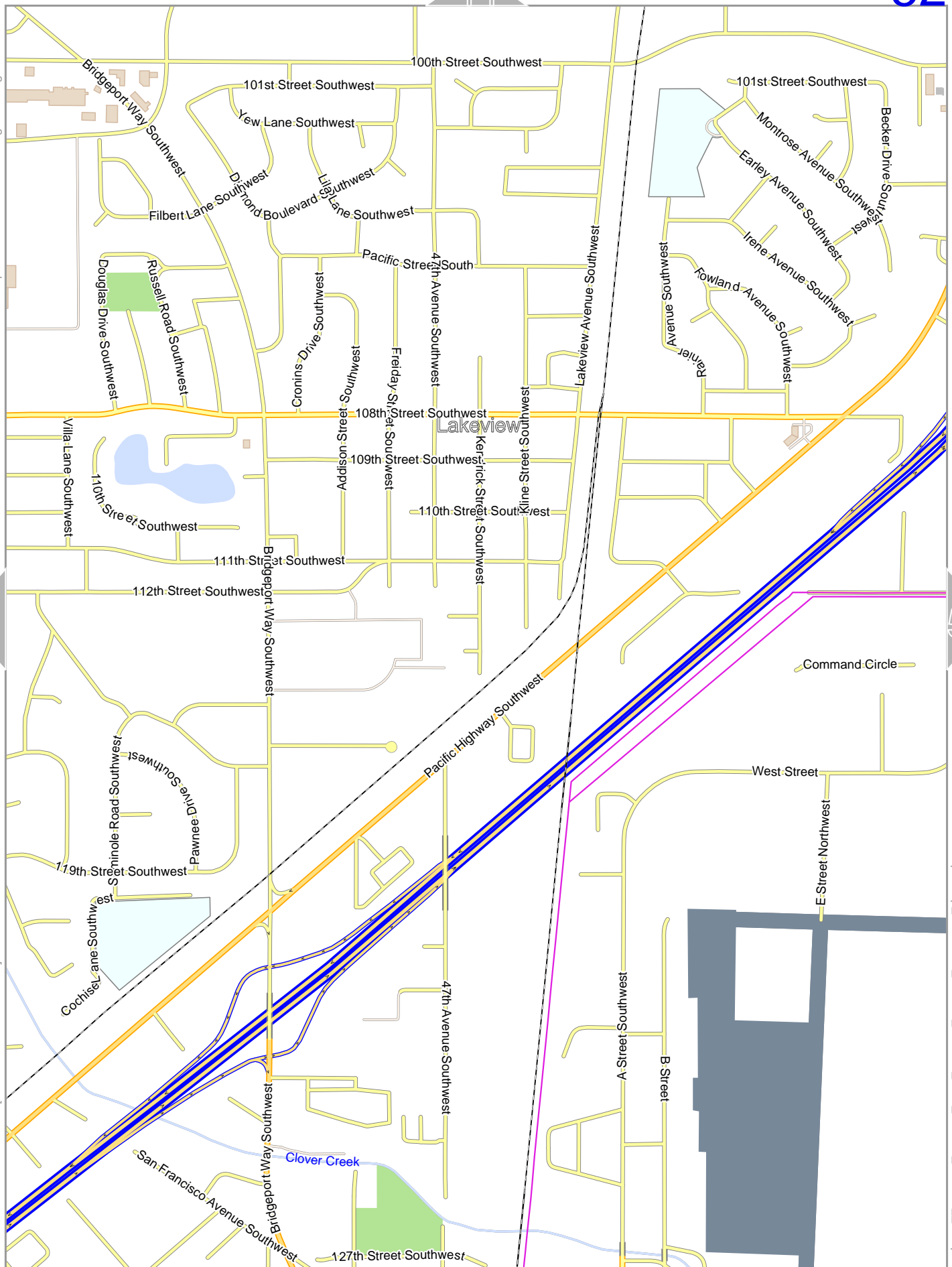
pdfmap_20260510_214211_Tacoma Area_-122.45_47.2064_989.pdf

Tacoma Area

44

lon -122.49414 lat 47.16779

Map data CC BY SA 2 f osm.org+osm.org contributors



51

53

lon -122.51235 lat 47.14199 [nom. scale = 1 / 115000]

pdfmap_20260510_214211_Tacoma_Area_-122.45_47.2064_989.pdf

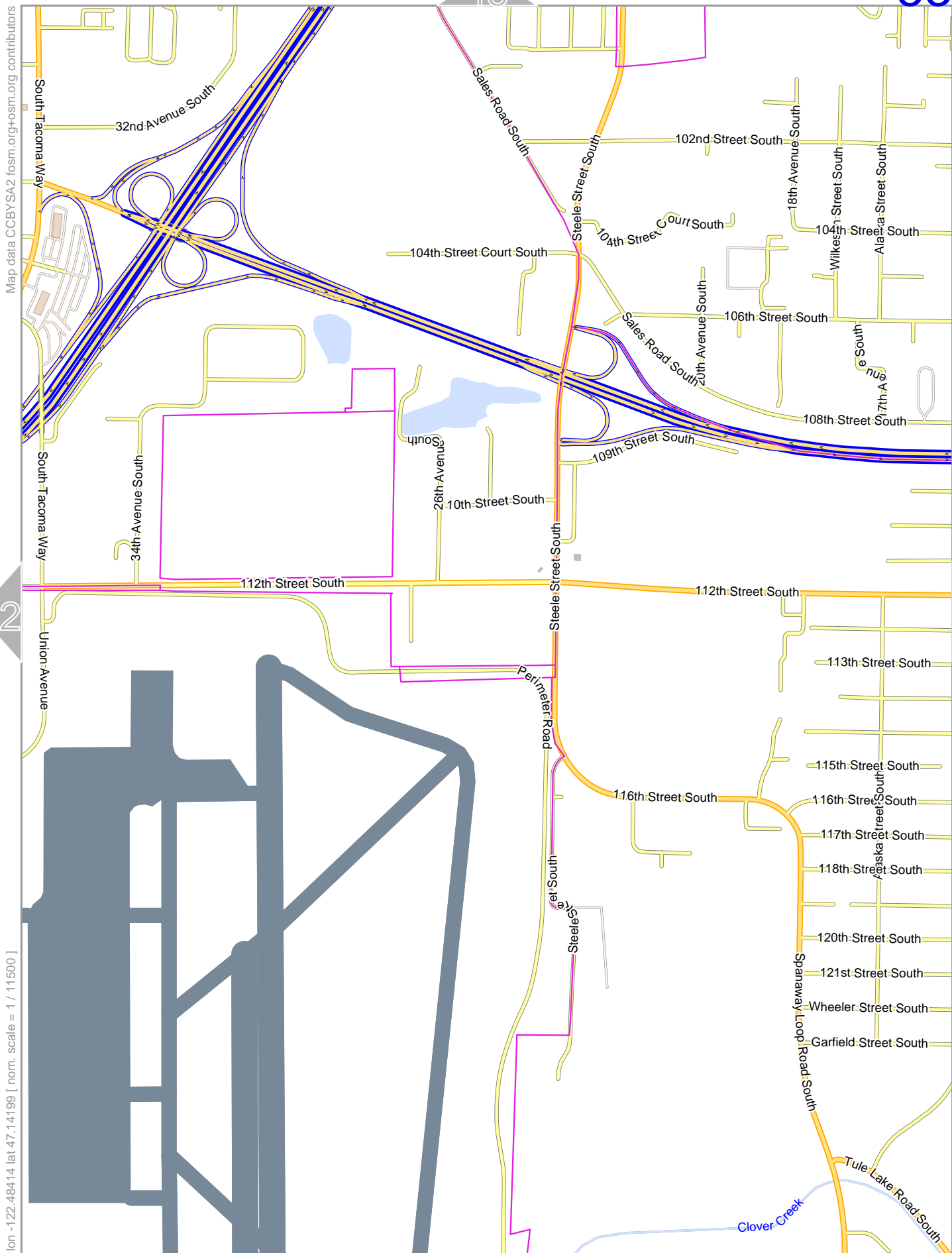
60

Tacoma Area

53

45

lon -122.45592 lat 47.16779



52

54

61

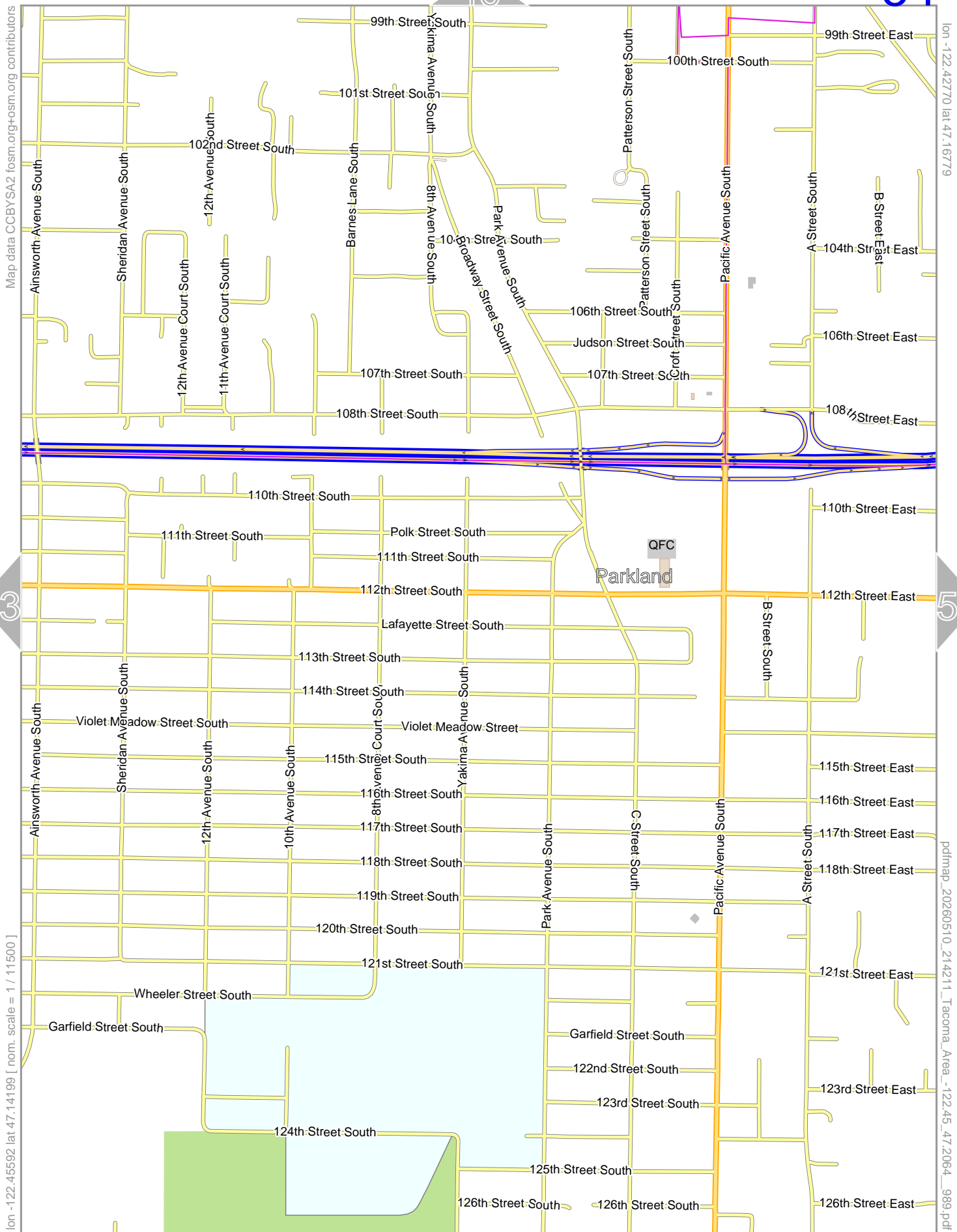
lon -122.48414 lat 47.14199 [nom. scale = 1 / 115000]

pdfmap_20260510_214211_Tacoma-Area_-122.45_47.2064_989.pdf

Tacoma Area

54

46



Map data © CC BY SA 2.0 f osm.org + osm.org contributors

lon -122.42770 lat 47.16779

53

55

lon -122.45592 lat 47.14199 [nom. scale = 1 / 115000]

pdfmap_20260510_214211_Tacoma-Area_-122.45_47.2064_989.pdf

0 100 m 600 m

62

Tacoma Area

47

55

lon -122.39948 lat 47.16779



Map data CC BY SA 2 f osm.org + osm.org contributors

54

56

lon -122.42770 lat 47.14199 [nom. scale = 1 / 11500]

pdfmap_20260510_214211_Tacoma Area -122.45_47.2064_989.pdf

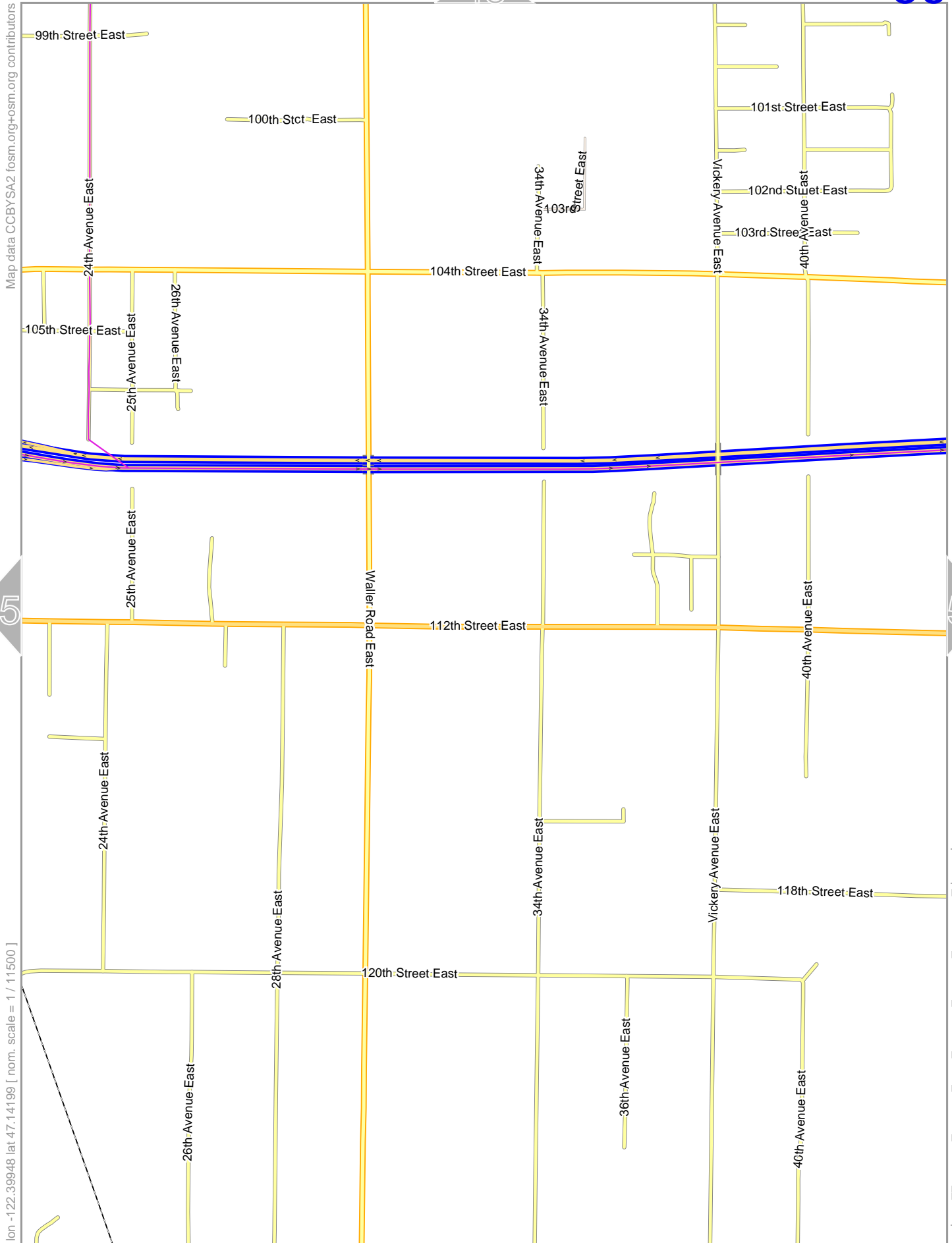


63

Tacoma Area

48

56



Map data CC BY SA 2 fosm.org+osm.org contributors

lon -122.37127 lat 47.16779

55

57

lon -122.39948 lat 47.14199 [nom. scale = 1 / 11500]

pdfmap_20260510_214211_Tacoma_Area_-122.45_47.2064_989.pdf

0 100 m 600 m

64

Tacoma Area

49

57



Map data CC BY SA 2 fosm.org+osm.org contributors

lon -122.34305 lat 47.16779

pdfmap_20260510_214211_Tacoma_Area_-122.45_47.2064_989.pdf

56

lon -122.37127 lat 47.14199 [nom. scale = 1 / 11500]

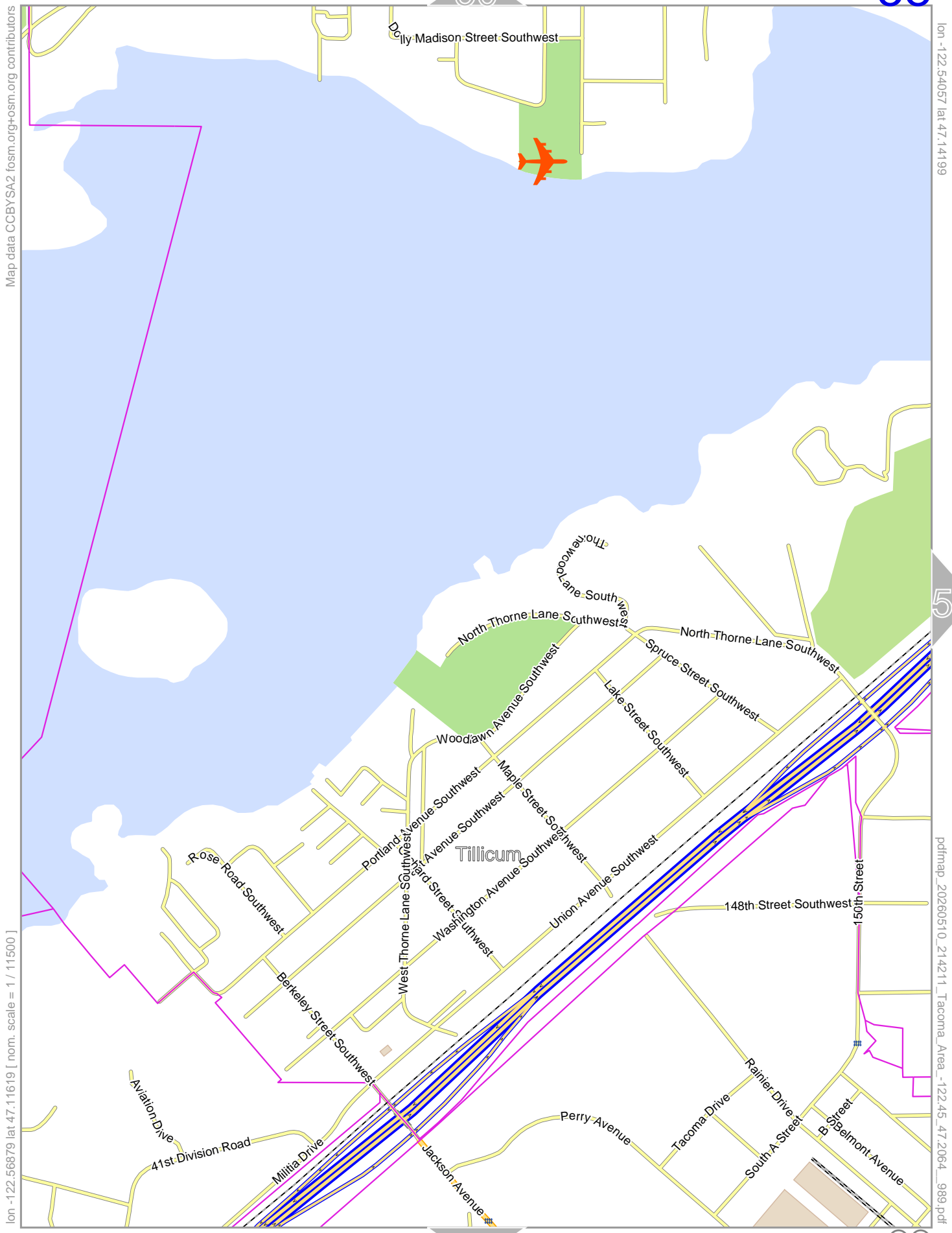


65

Tacoma Area

50

lon -122.54057 lat 47.14199



Map data CC BY SA 2 f osm.org+osm.org contributors

lon -122.56879 lat 47.11619 [nom. scale = 1 / 115000]

pdfmap_20260510_214211_Tacoma Area_-122.45_47.2064_989.pdf

59

0 100 m 600 m

66

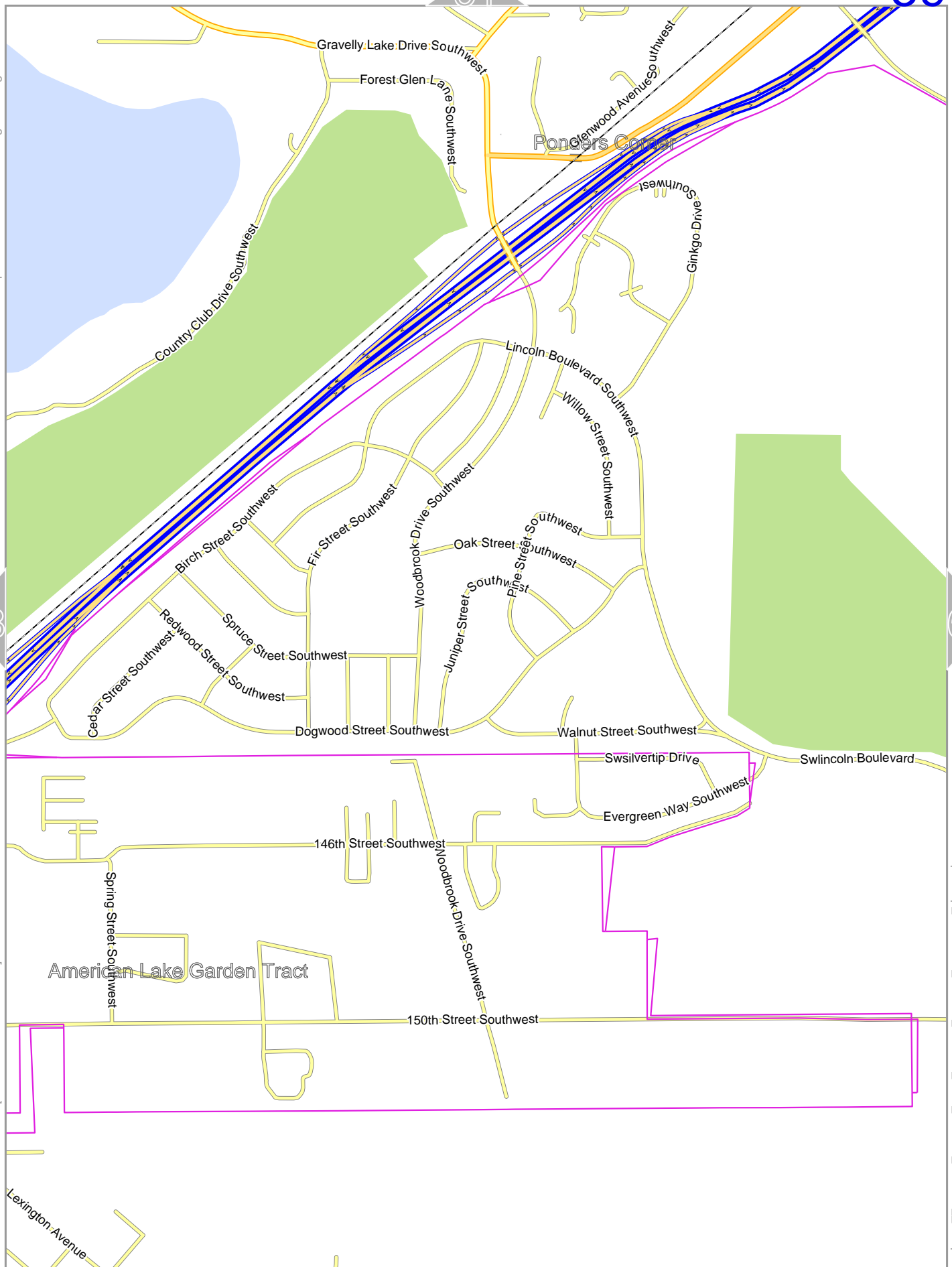
Tacoma Area

59

51

lon -122.51235 lat 47.14199

Map data CC BY SA 2 f osm.org+osm.org contributors



58

60

lon -122.54057 lat 47.11619 [nom. scale = 1 / 115000]

pdfmap_20260510_214211_Tacoma-Area_-122.45_47.2064_989.pdf



67

Tacoma Area

60

52

lon -122.48414 lat 47.14199

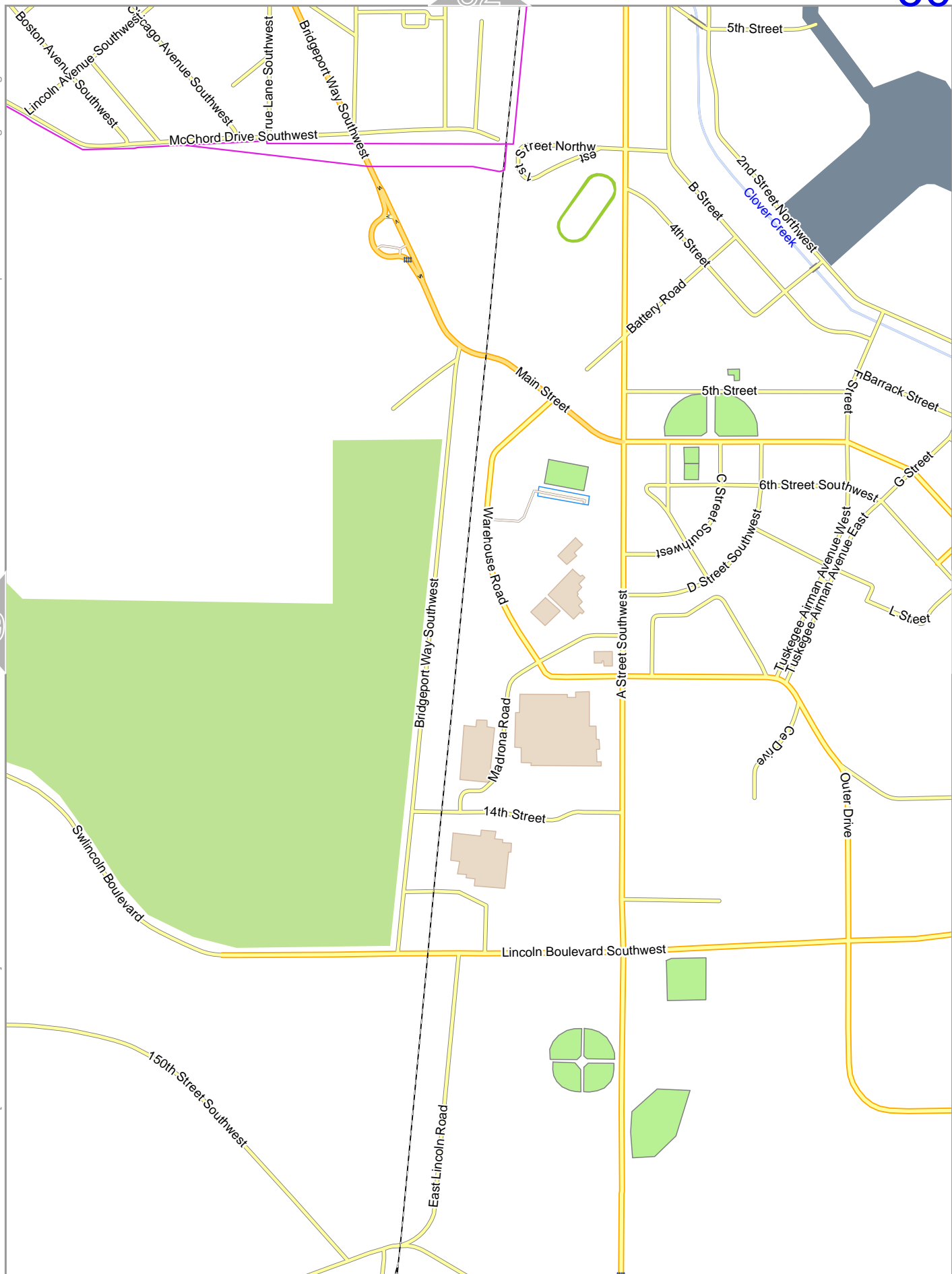
Map data CC BY SA 2 f osm.org + osm.org contributors

59

61

lon -122.51235 lat 47.11619 [nom. scale = 1 / 11500]

pdfmap_20260510_214211_Tacoma_Area_-122.45_47.2064_989.pdf

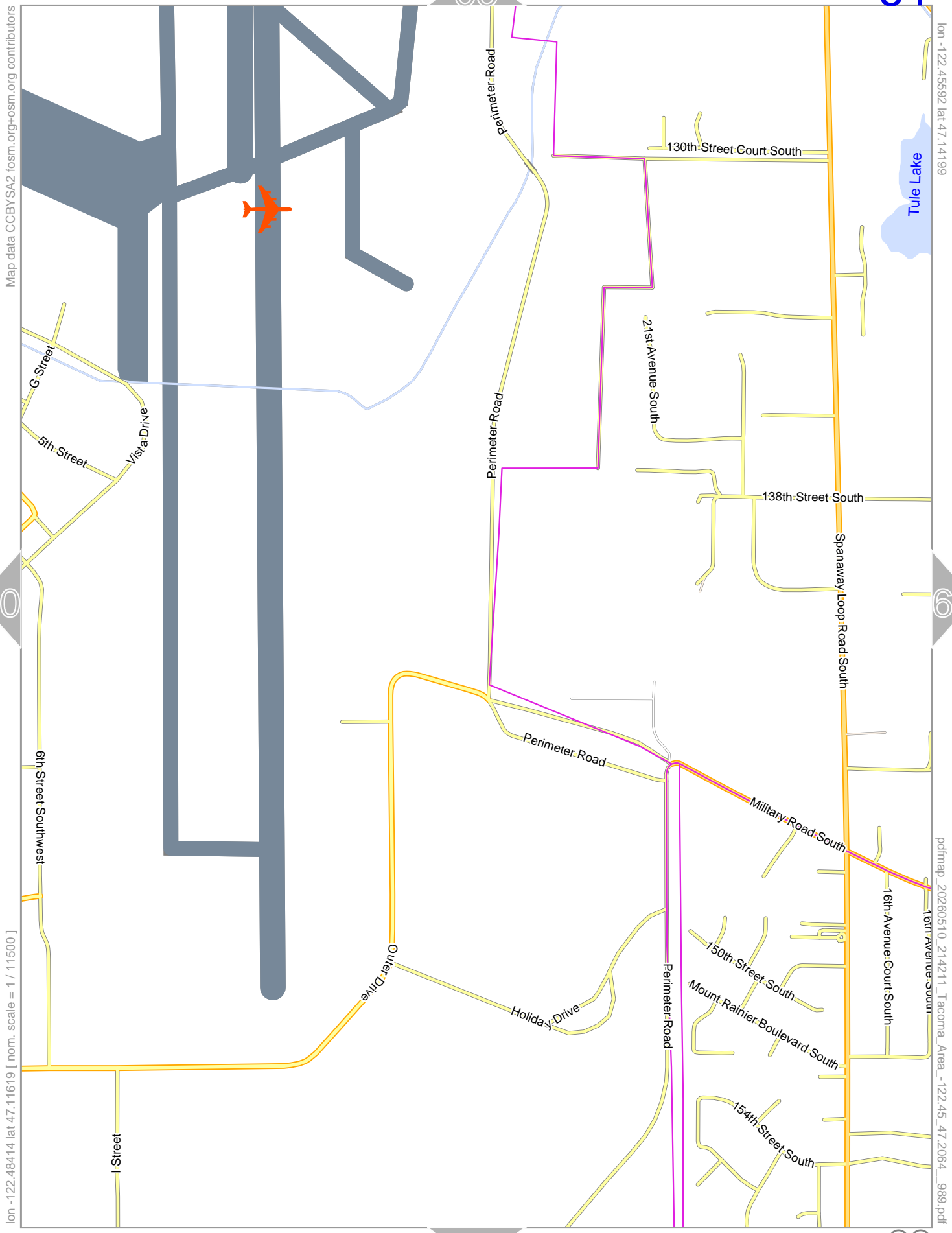


68

Tacoma Area

53

61



Map data CC BY SA 2 fosm.org+osm.org contributors

lon -122.45592 lat 47.14199

pdfmap_20260510_214211_Tacoma_Area_-122.45_47.2064_989.pdf

lon -122.48414 lat 47.11619 [nom. scale = 1 / 11500]

0 100 m 600 m

69

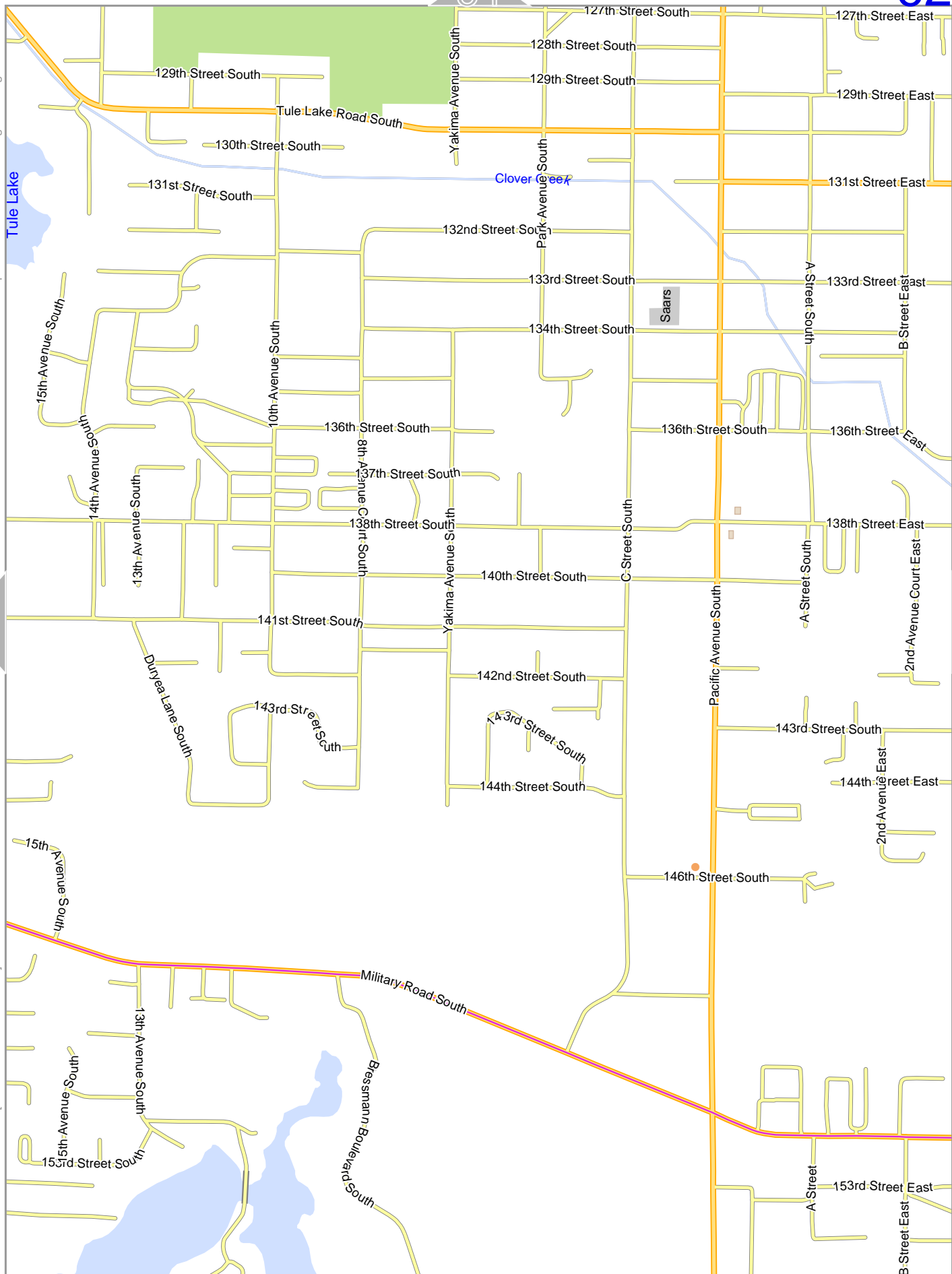
Tacoma Area

62

54

lon -122.42770 lat 47.14199

Map data © CC BY SA 2 fism.org+osm.org contributors




61

63

lon -122.45592 lat 47.11619 [nom. scale = 1 / 115000]

pdfmap_20260510_214211_Tacoma_Area_-122.45_47.2064_989.pdf

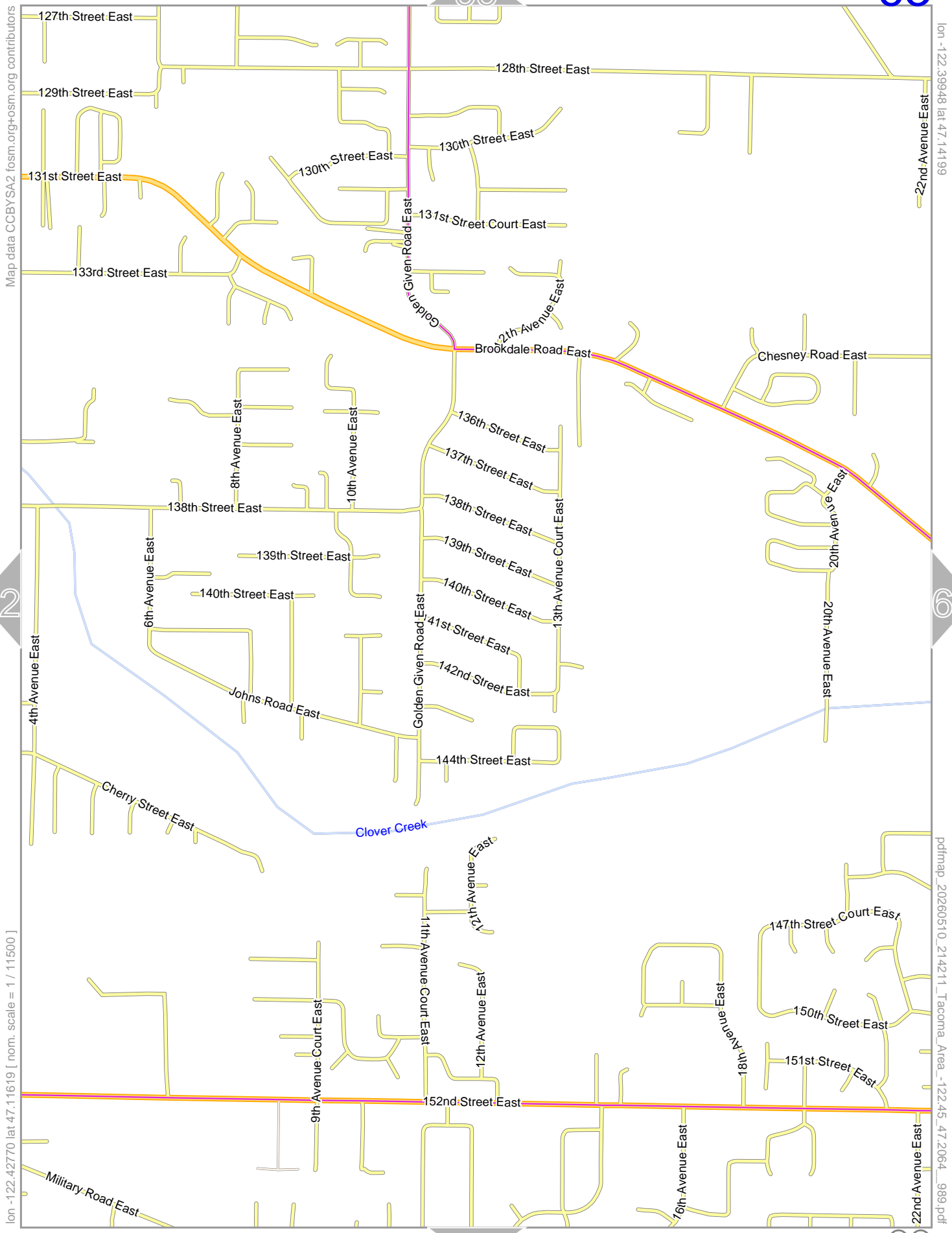


70

Tacoma Area

55

lon -122.39948 lat 47.14199



Map data CC BY SA 2.0 f osm.org + osm.org contributors

62

64

lon -122.42770 lat 47.11619 [nom. scale = 1 / 11500]

pdfmap_20260510_214211_Tacoma Area_-122.45_47.2064_989.pdf

0 100 m 600 m

71

Tacoma Area

57

65

Map data © OpenStreetMap contributors

lon -122.34305 lat 47.14199

64

lon -122.37127 lat 47.11619 [nom. scale = 1 / 11500]

pdfmap_20260510_214211_Tacoma-Area_-122.45_47.2064_989.pdf

0 100 m 600 m

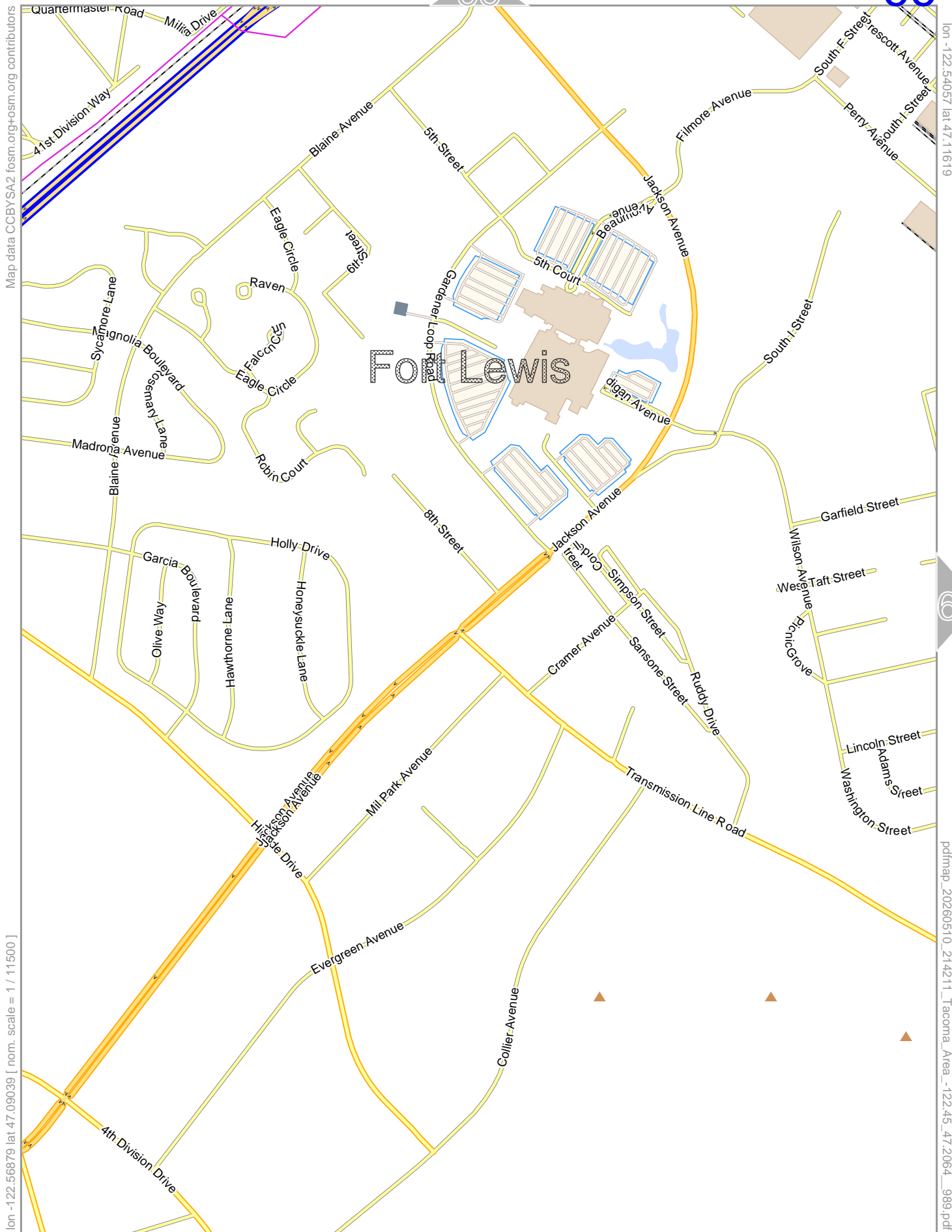
73



Tacoma Area

58

66



Map data © CC BY SA 2 fosm.org+osm.org contributors

lon -122.54057 lat 47.11619

lon -122.56879 lat 47.09039 [nom. scale = 1 / 11500]

pdfmap_20260510_214211_Tacoma_Area_-122.45_47.2064_989.pdf

0 100 m 600 m

Tacoma Area



Map data CC BY SA 2 fosm.org+osm.org contributors

lon -122.51235 lat 47.11619

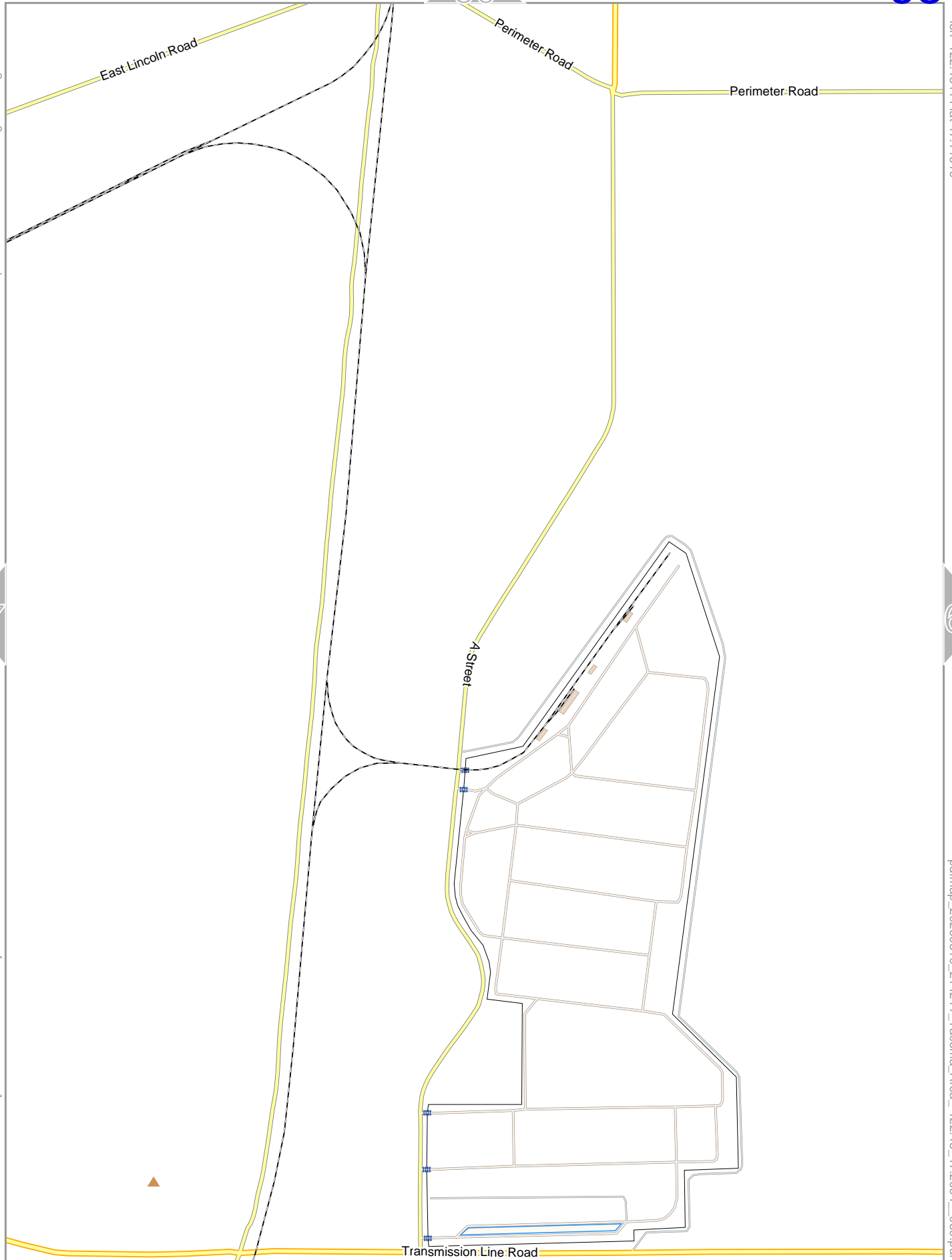
pdfmap_20260510_214211_Tacoma_Area_-122.45_47.2064_989.pdf

lon -122.54057 lat 47.09039 [nom. scale = 1 / 11500]

0 100 m 600 m

Map data CC BY SA 2 fosm.org+osm.org contributors

lon -122.48414 lat 47.11619



pdfmap_20260510_214211_Tacoma_Area_-122.45_47.2064_989.pdf

0 100 m 600 m

Tacoma Area

61

69

Map data © CC BY SA 2 f osm.org + osm.org contributors

lon -122.45592 lat 47.11619

I Street

Perimeter Road

Fair Oaks Drive South

161st Street South

Spanaway Loop Road South

164th Street South

16th Avenue South

169th Street South

169th Street Court South

70

Lake Lane South West

Wasmund Road South

pdfmap_20260510_214211_Tacoma_Area_-122.45_47.2064_989.pdf

lon -122.48414 lat 47.09039 [nom. scale = 1 / 11500]

Transmission Line Road



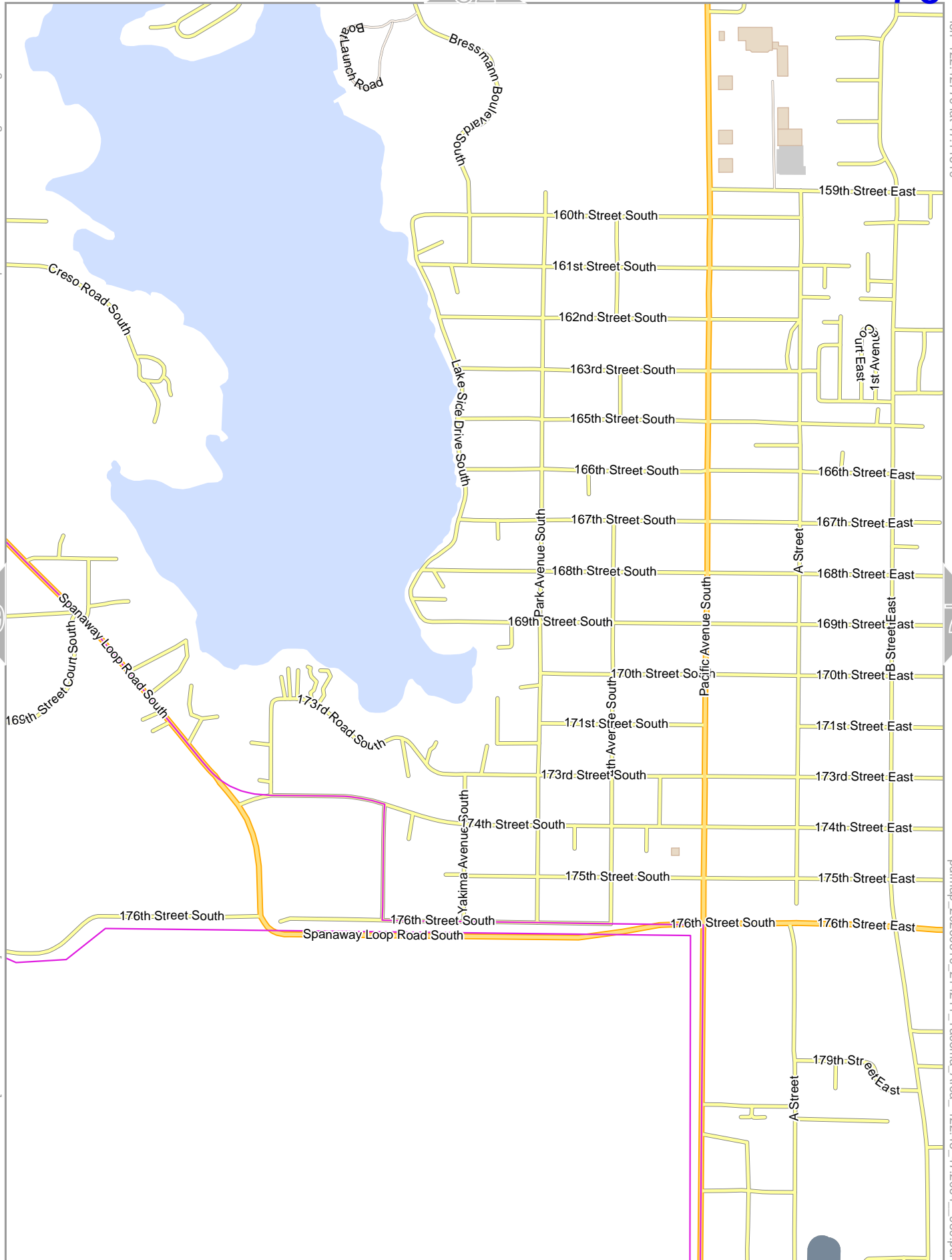
Tacoma Area

62

70

Map data © CC BY SA 2 fosm.org+osm.org contributors

lon -122.42770 lat 47.11619



lon -122.45592 lat 47.09039 [nom. scale = 1 / 11500]

pdfmap_20260510_214211_Tacoma Area_-122.45_47.2064_989.pdf



Tacoma Area

63

71

Map data © CC BY SA 2.0 f osm.org + osm.org contributors

lon -122.39948 lat 47.11619

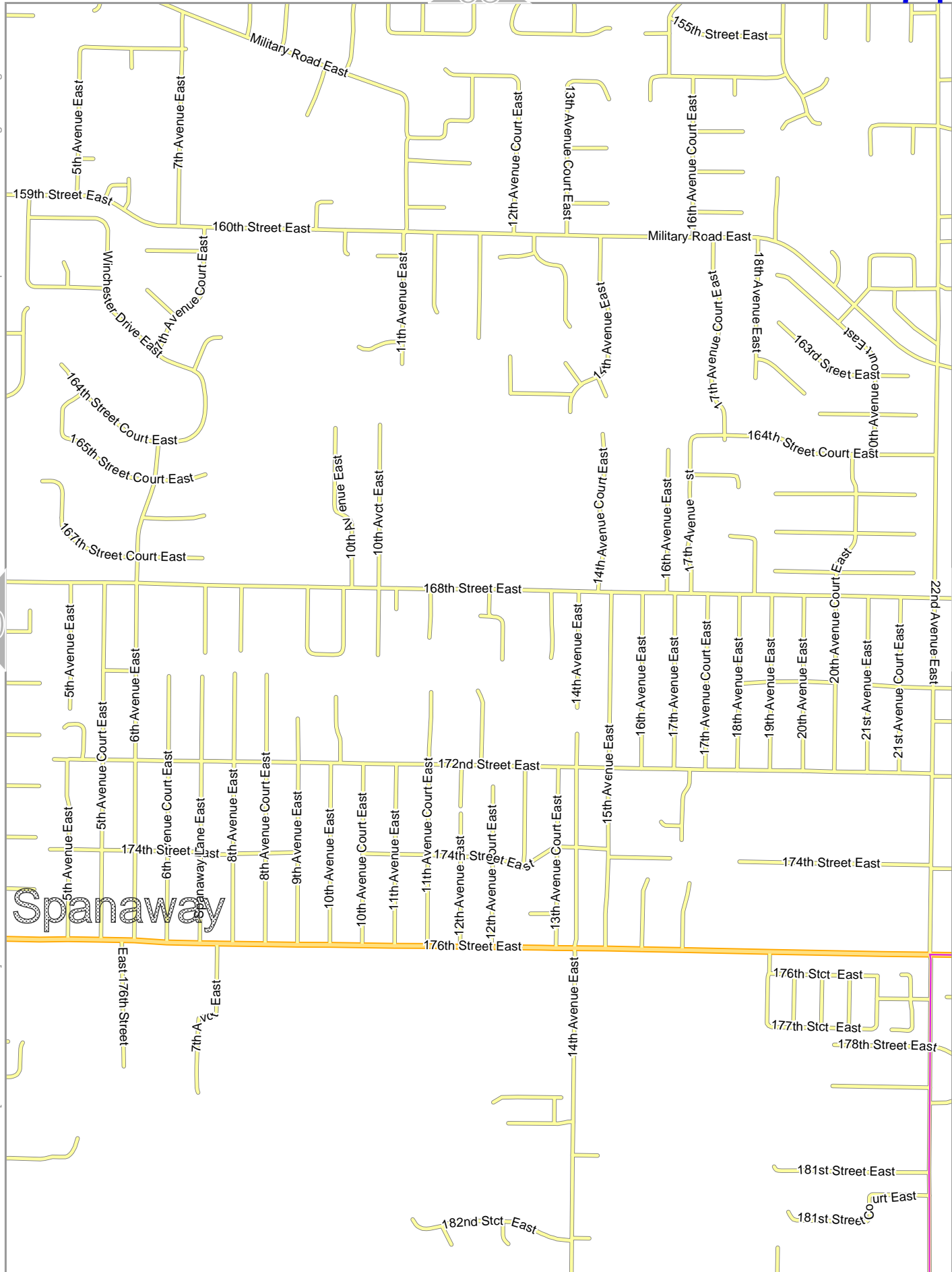
70

72

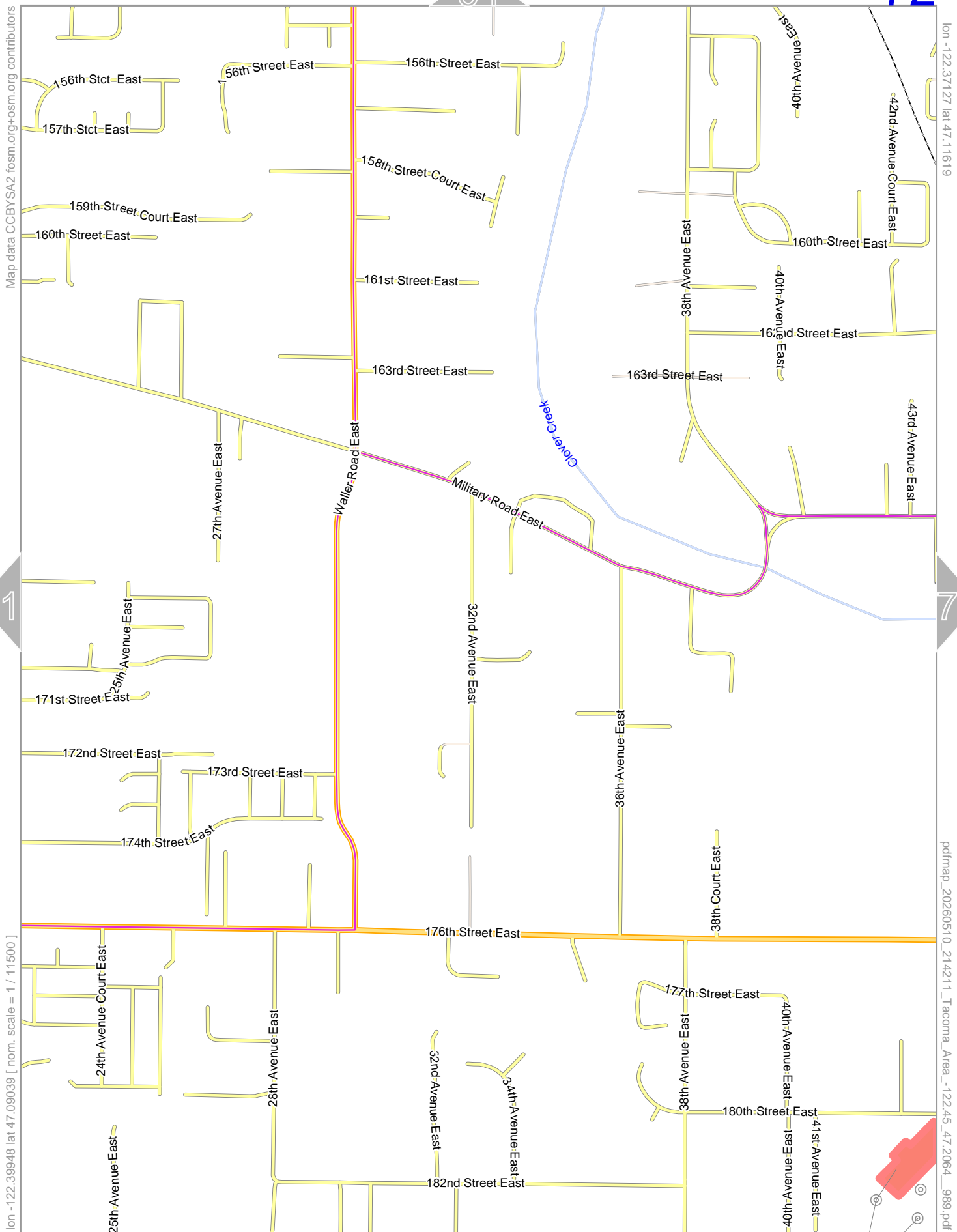
Spanaway

lon -122.42770 lat 47.09039 [nom. scale = 1 / 115000]

pdfmap_20260510_214211_Tacoma Area_-122.45_47.2064_989.pdf



Tacoma Area



Map data CC BY SA 2 f osm.org+osm.org contributors

lon -122.37127 lat 47.11619

pdfmap_20260510_214211_Tacoma_Area_-122.45_47.2064_989.pdf

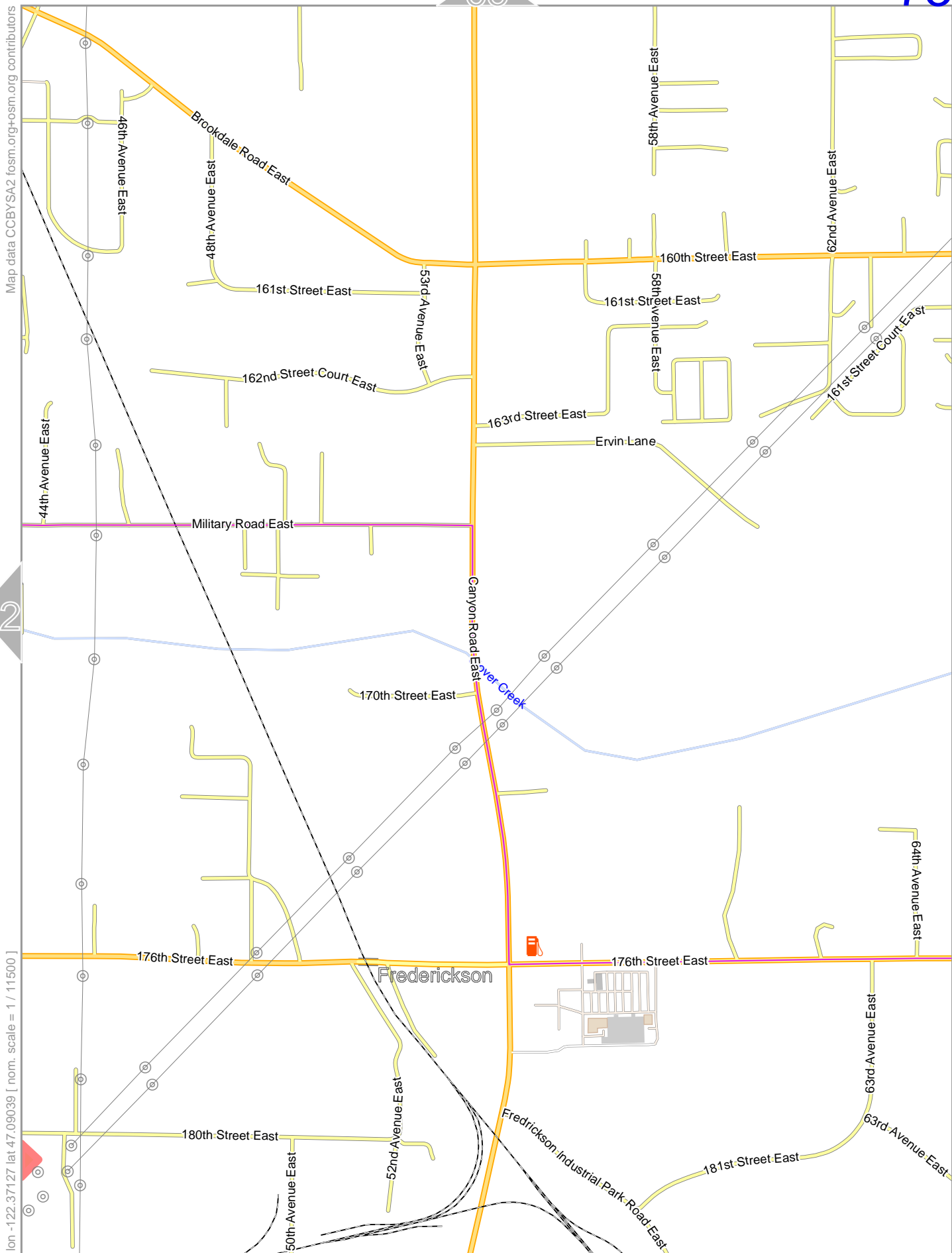
lon -122.39948 lat 47.09039 [nom. scale = 1 / 115000]

0 100 m 600 m

Tacoma Area

65

72



Map data © CC BY SA 2.0 f osm.org + osm.org contributors

lon -122.34305 lat 47.11619

lon -122.37127 lat 47.09039 [nom. scale = 1 / 11500]

pdfmap_20260510_214211_Tacoma-Area_-122.45_47.2064_989.pdf

