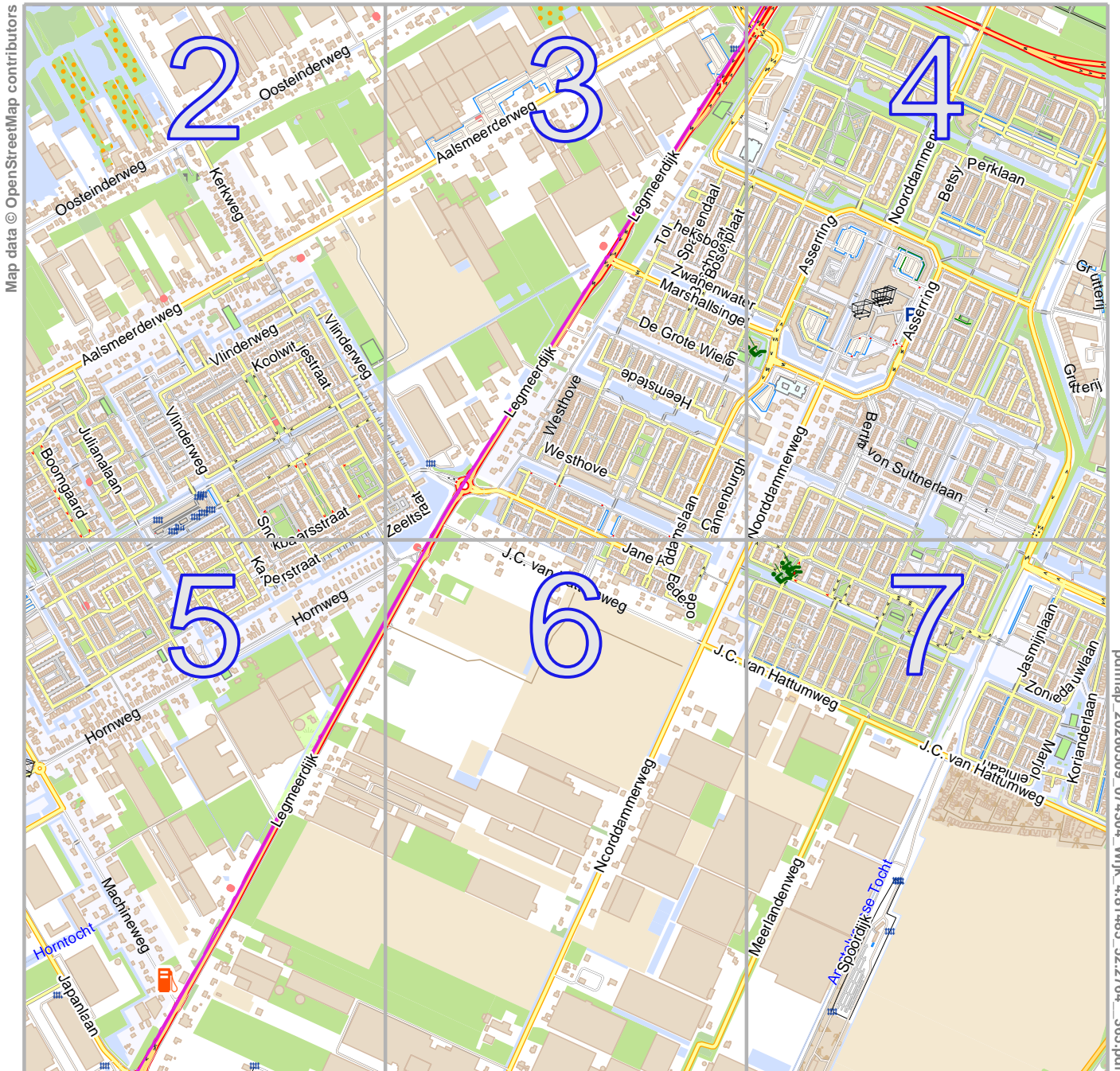
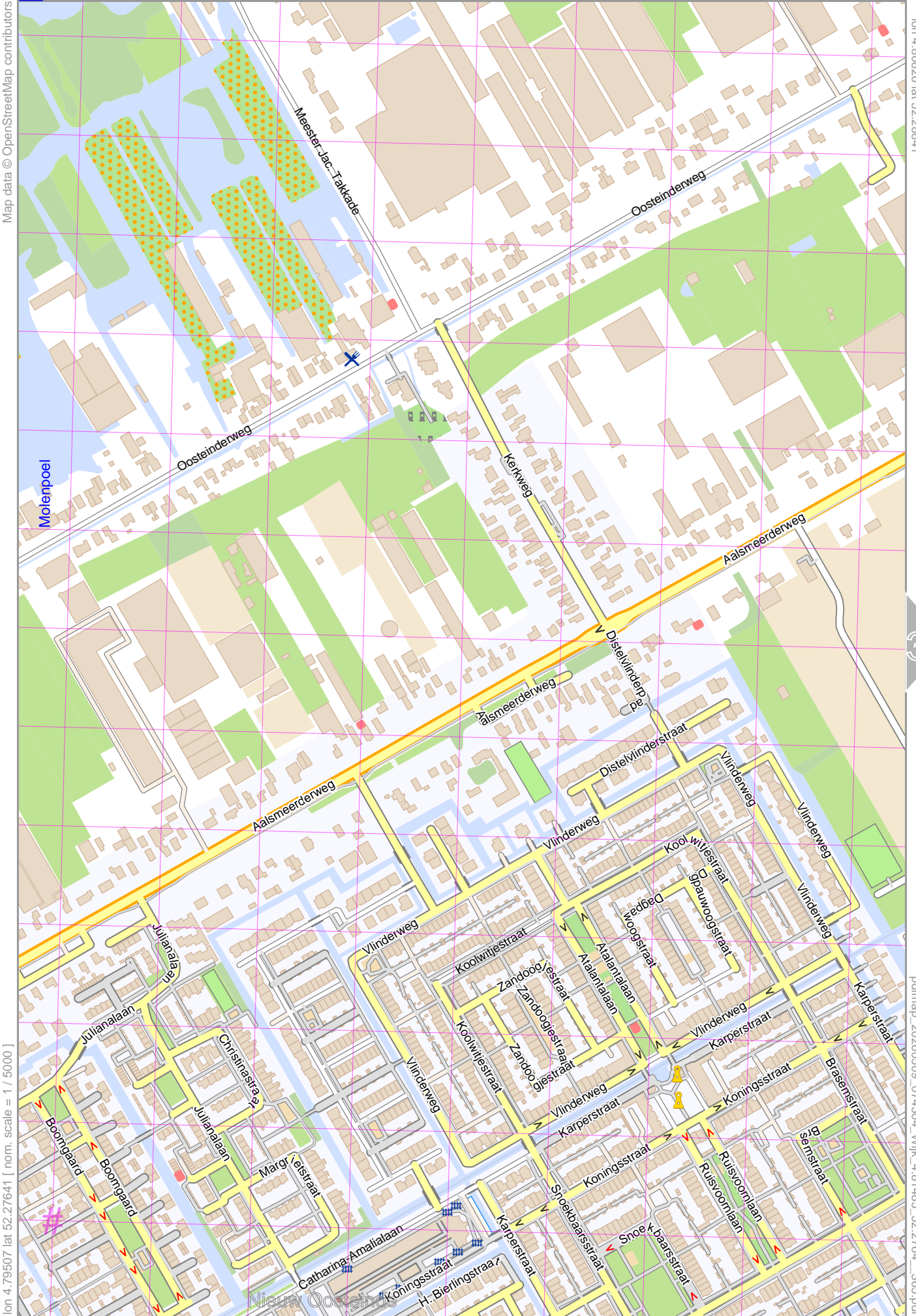


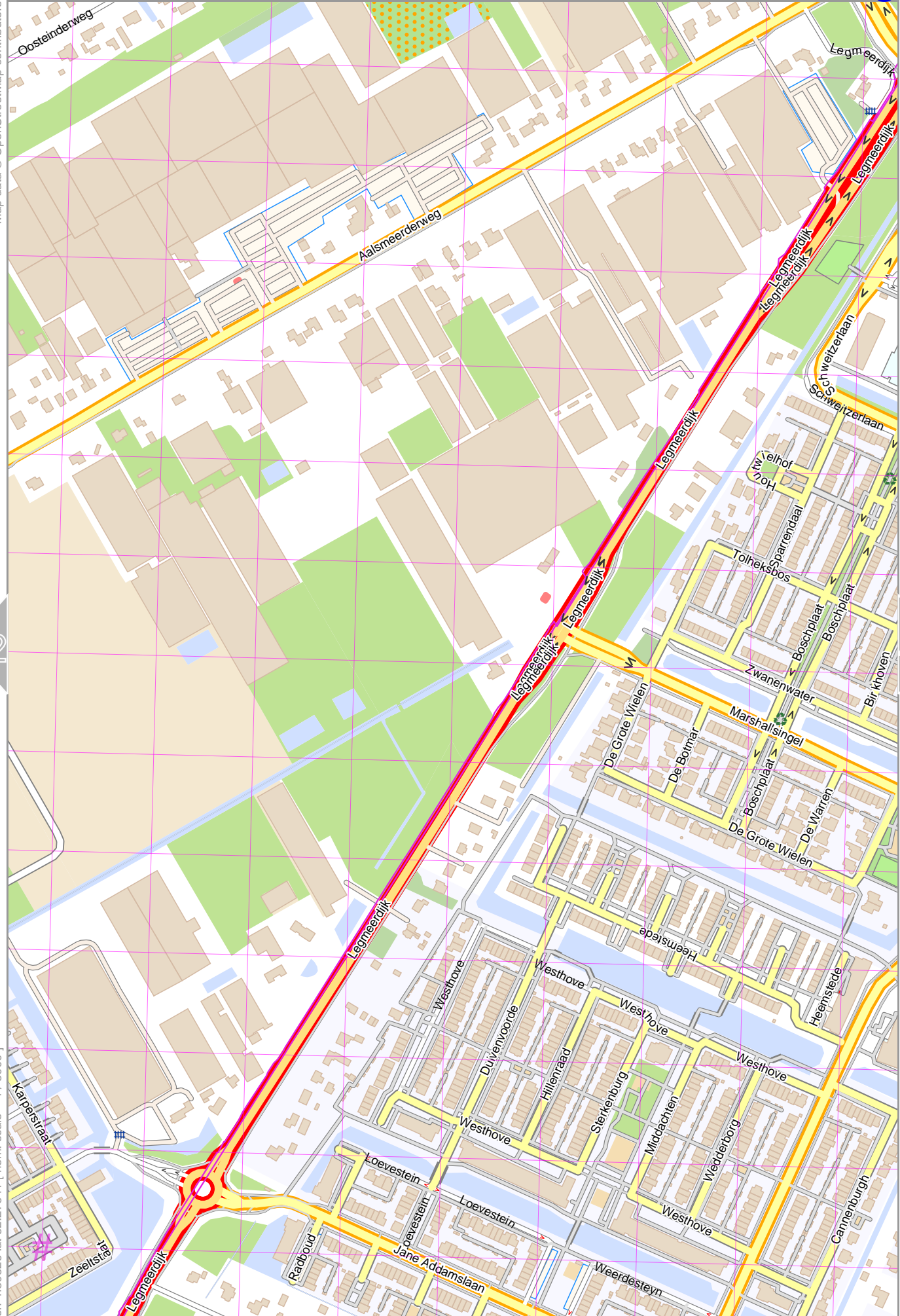
lon 4.83463 lat 52.28841



Map data © OpenStreetMap contributors

lon 4.79507 lat 52.26442
[nom. scale = 1 / 15000]





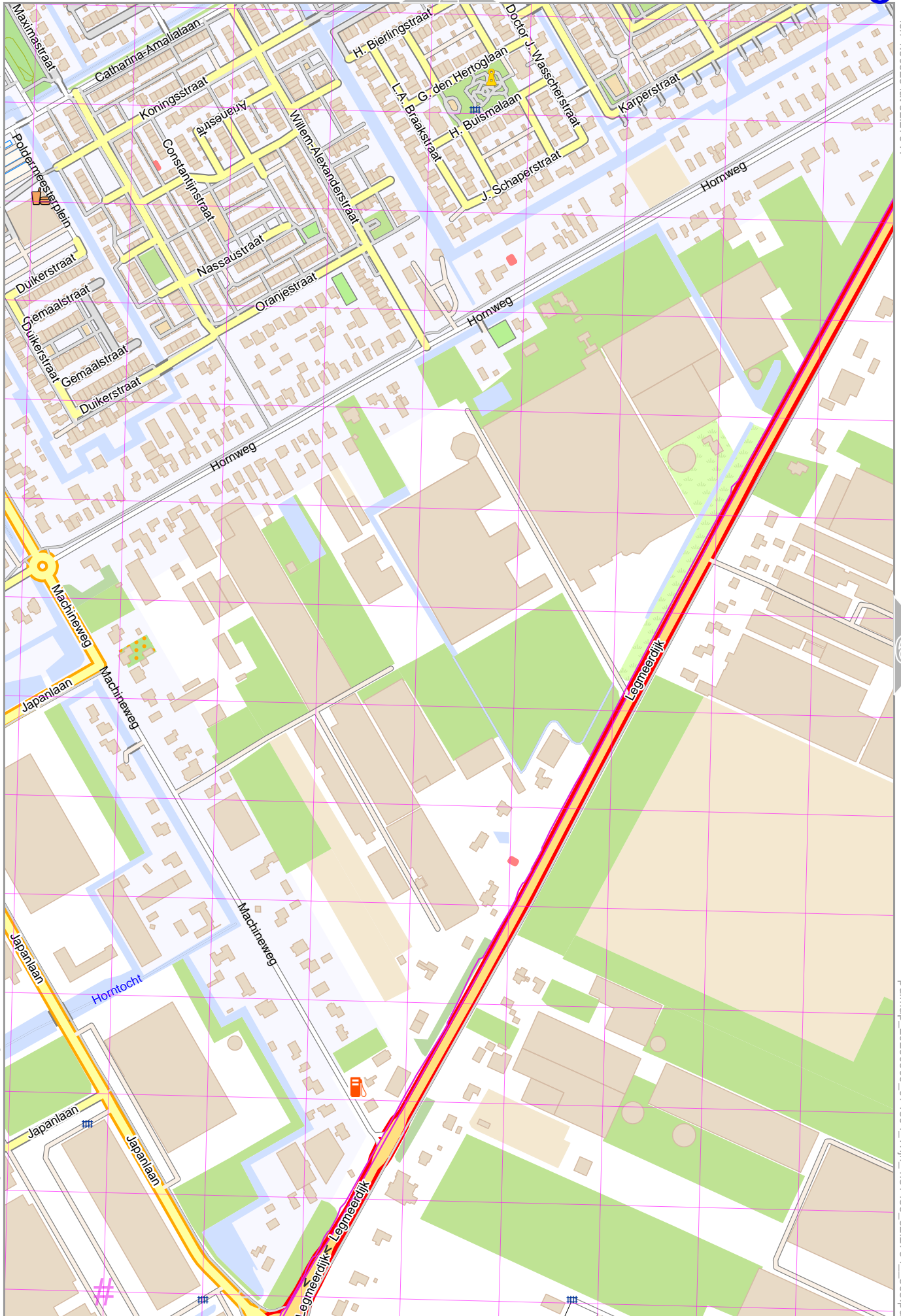


Map data © OpenStreetMap contributors

lon 4.80826 lat 52.27641

lon 4.79507 lat 52.26442 | nom. scale = 1 / 5000

pdfmap_20260509_074304_Wijk_4.81485_52.2764_365.pdf

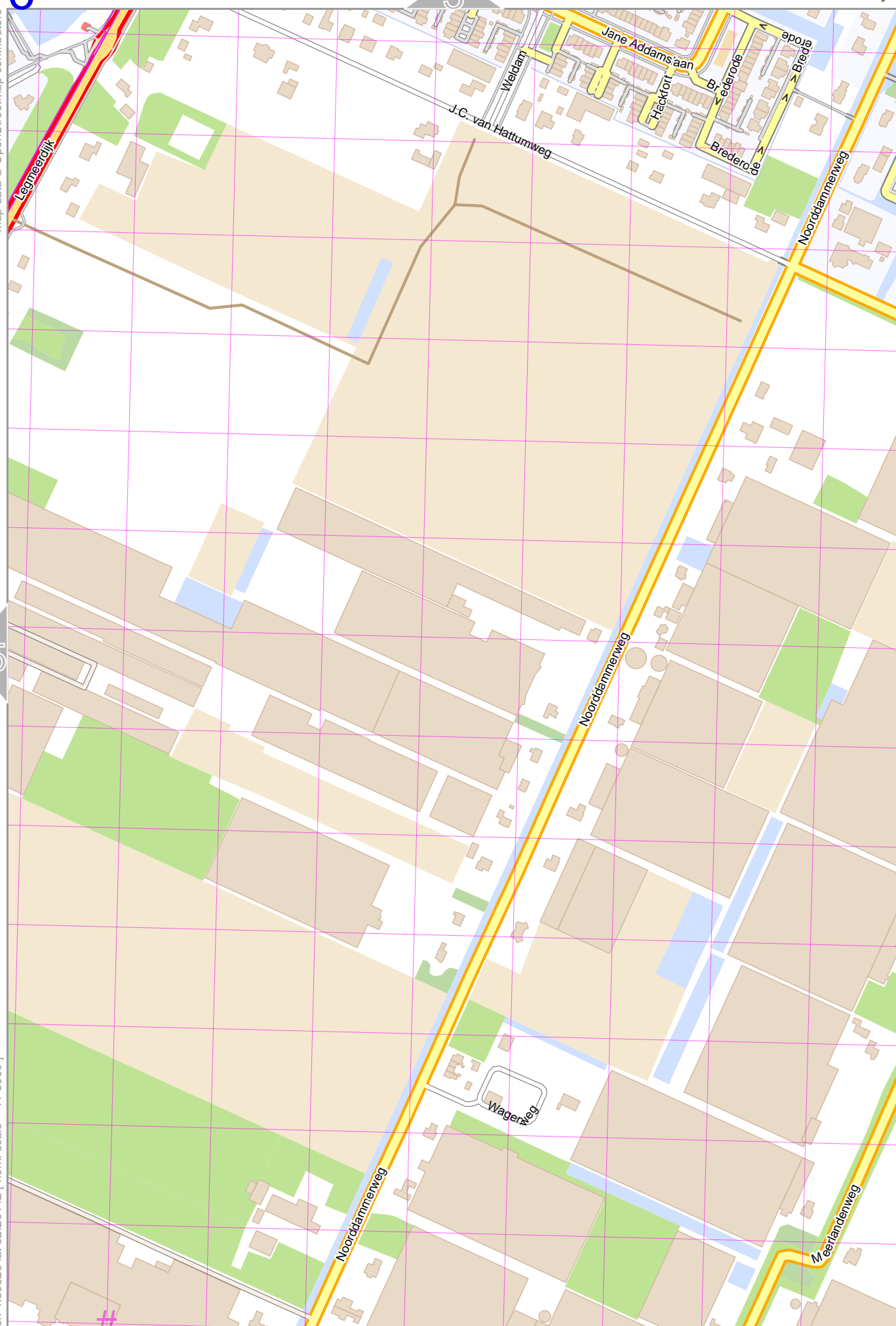


UTM: 31 U easting 622.60 km northing 5792.00 km
 UTM-Grid-width = 100m

6

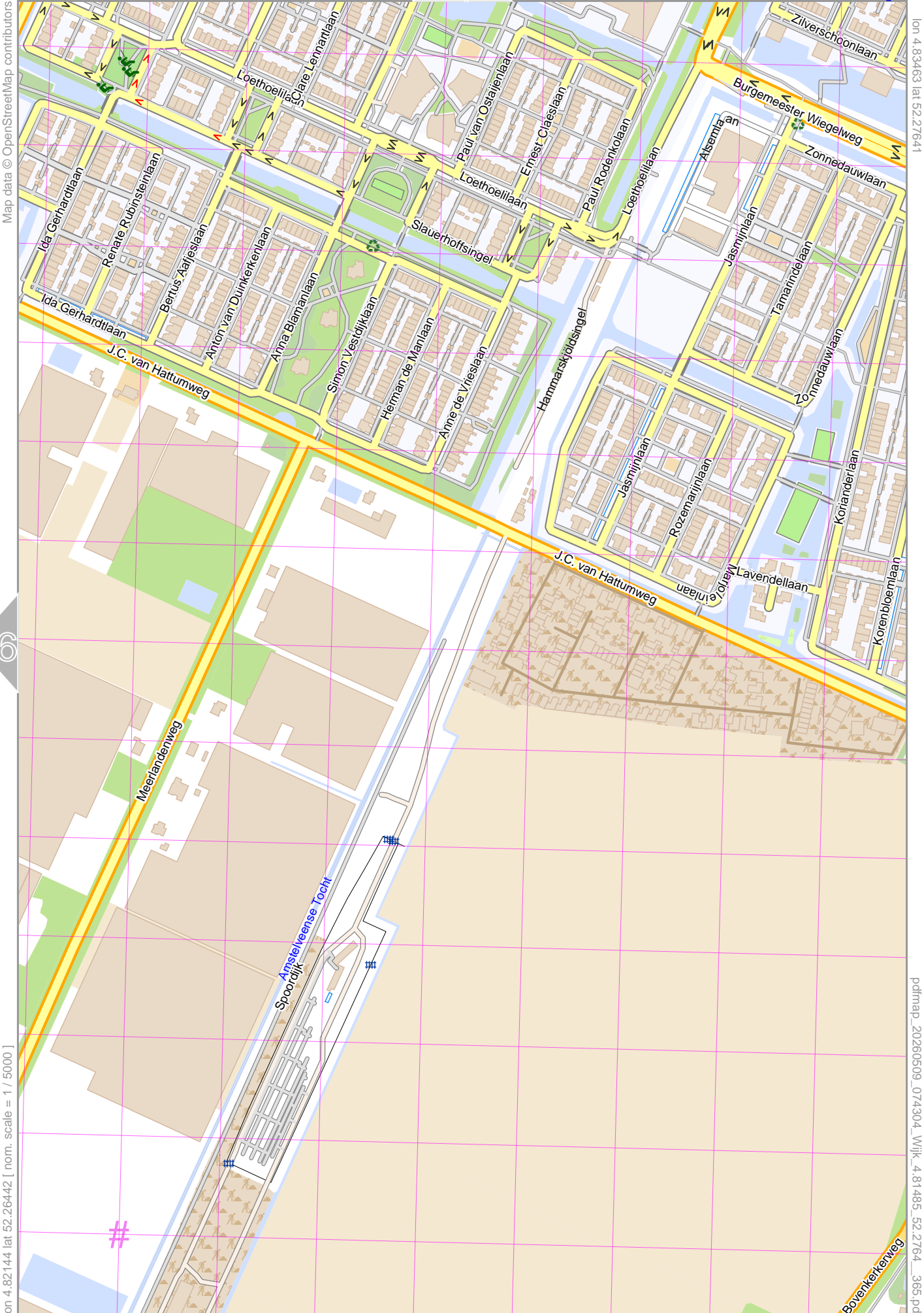
3

Map data © OpenStreetMap contributors



lon 4.80826 lat 52.26442 [nom. scale = 1 / 5000]

UTM: 31 U easting 623.50 km northing 5792.00 km
UTM-Grid-width = 100m



Map data © OpenStreetMap contributors

lon 4.83463 lat 52.27641

lon 4.82144 lat 52.26442 | nom. scale = 1 / 5000

pdfmap_20260509_074304_Wijk_4.81485_52.2764_365.pdf

UTM: 31 U easting 624.40 km northing 5792.10 km
UTM-Grid-width = 100m