

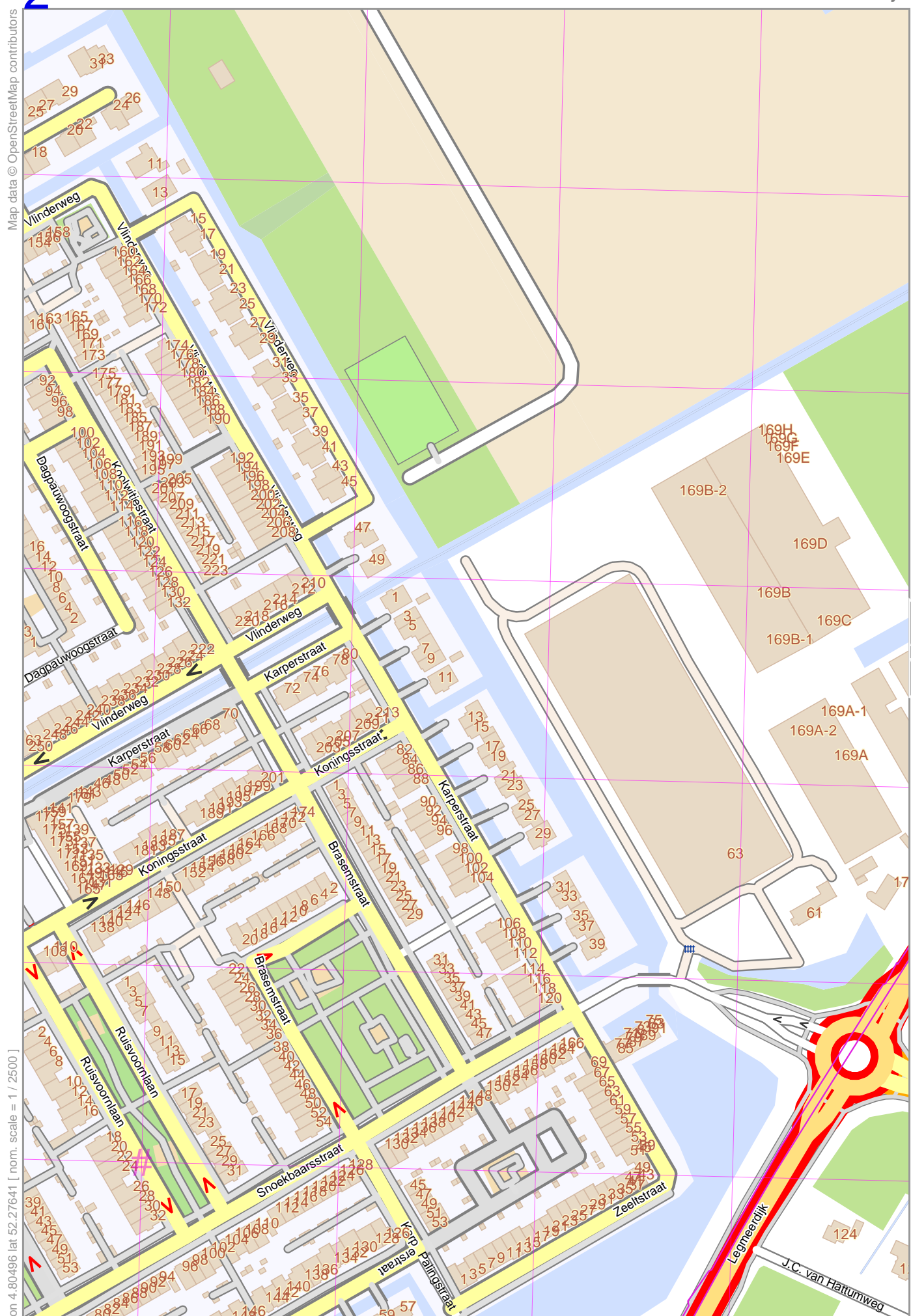
lon 4.82474 lat 52.28241

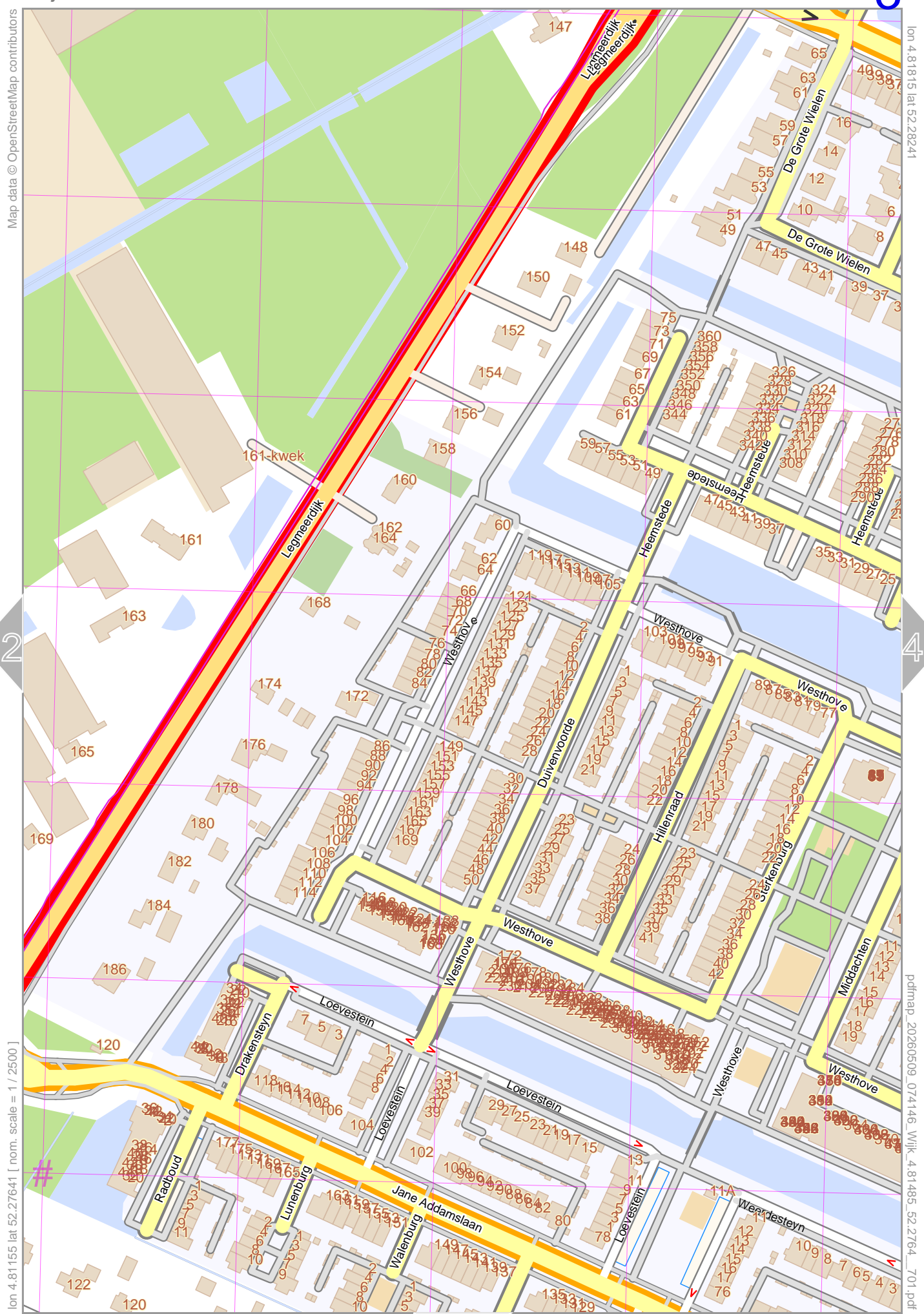


Map data © OpenStreetMap contributors

lon 4.80496 lat 52.27042
[nom. scale = 1 / 7500]

pdfmap 20260509_074146_Wijk_4.81485_52.2764_701.pdf





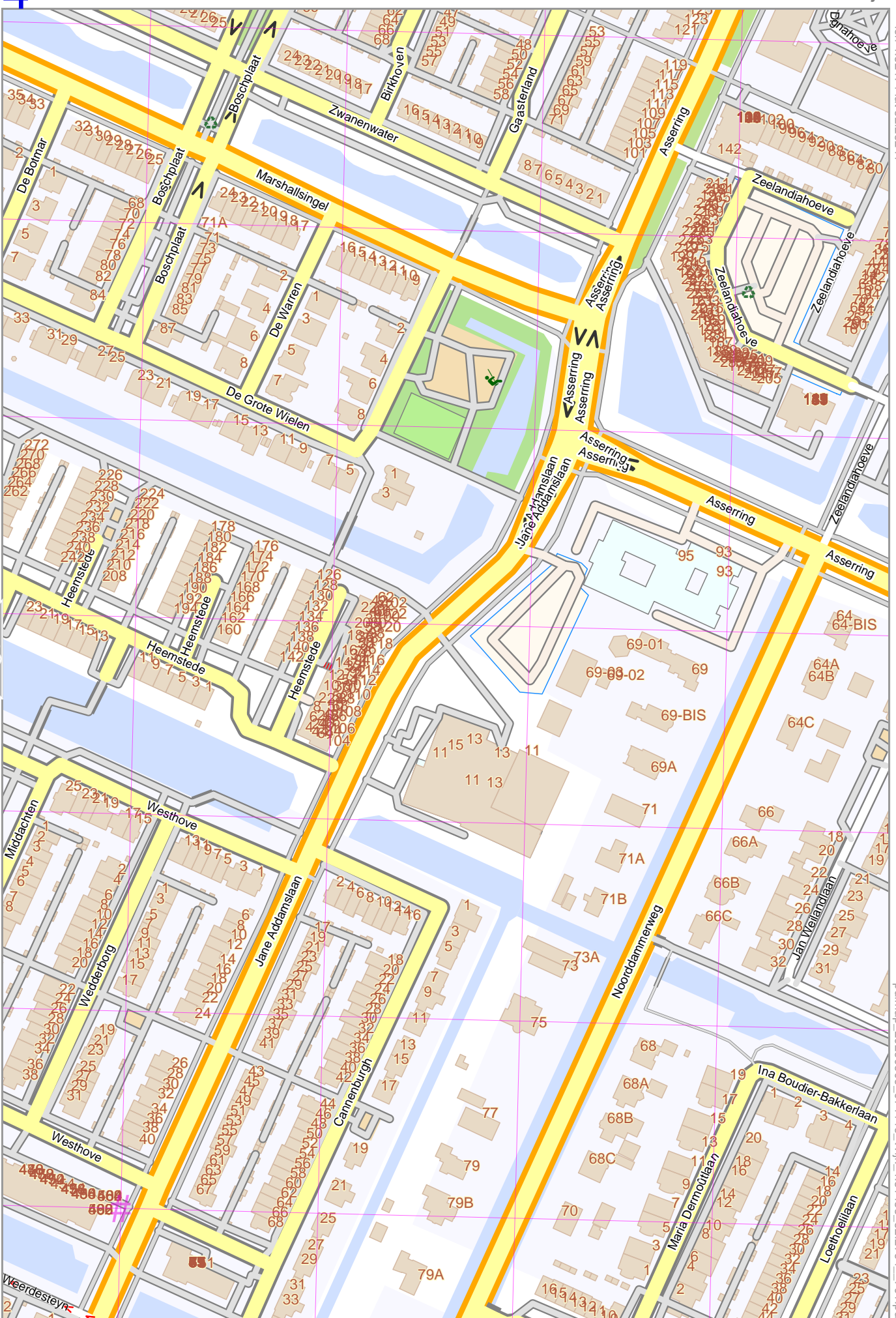
Map data © OpenStreetMap contributors

lon 4.81815 lat 52.28241

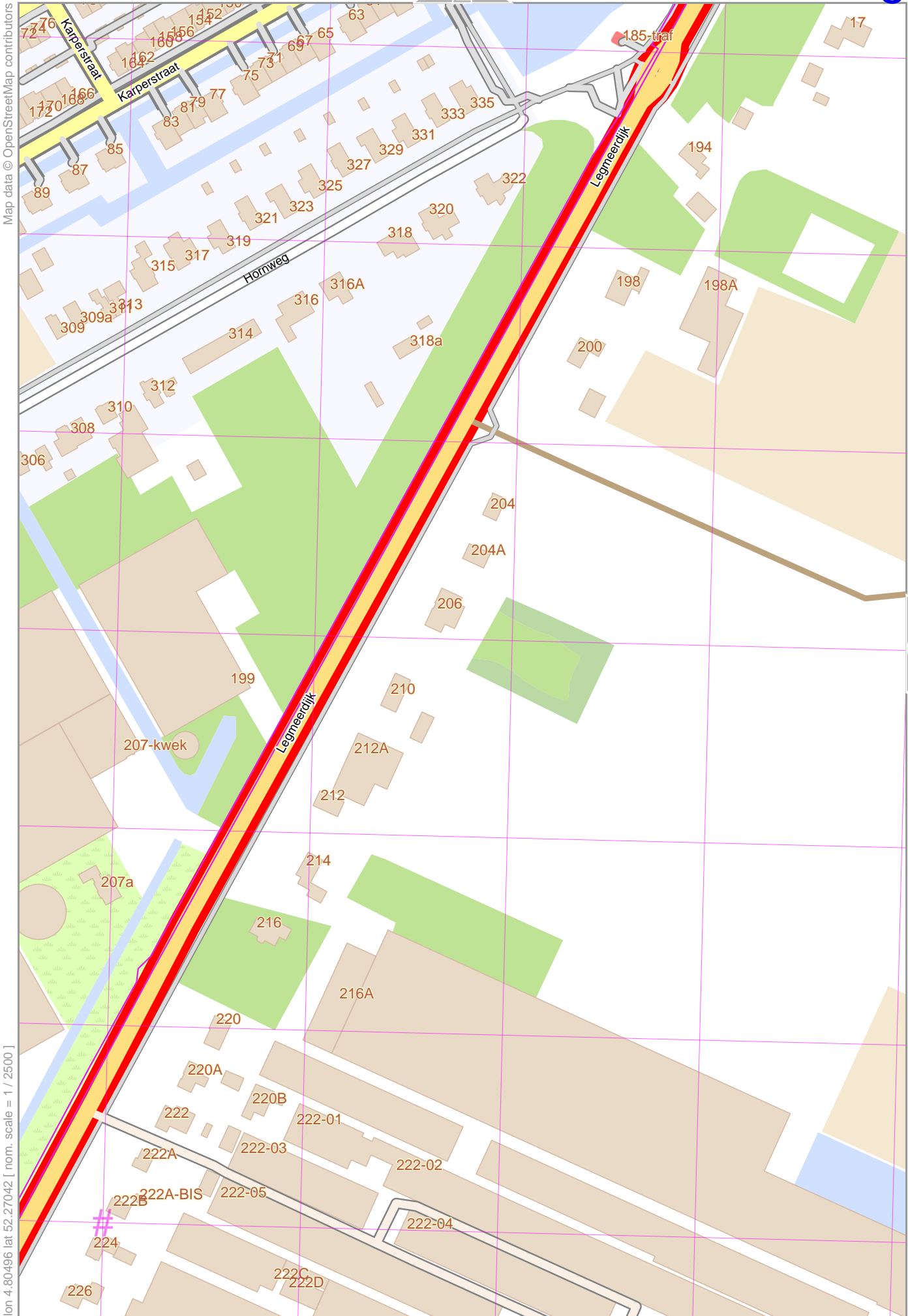
lon 4.81155 lat 52.27641 | nom. scale = 1 / 2500

pdfmap_20260509_074146_Wijk_4.81485_52.2764_701.pdf

UTM: 31 U easting 623.60 km northing 5793.40 km
UTM-Grid-width = 100m

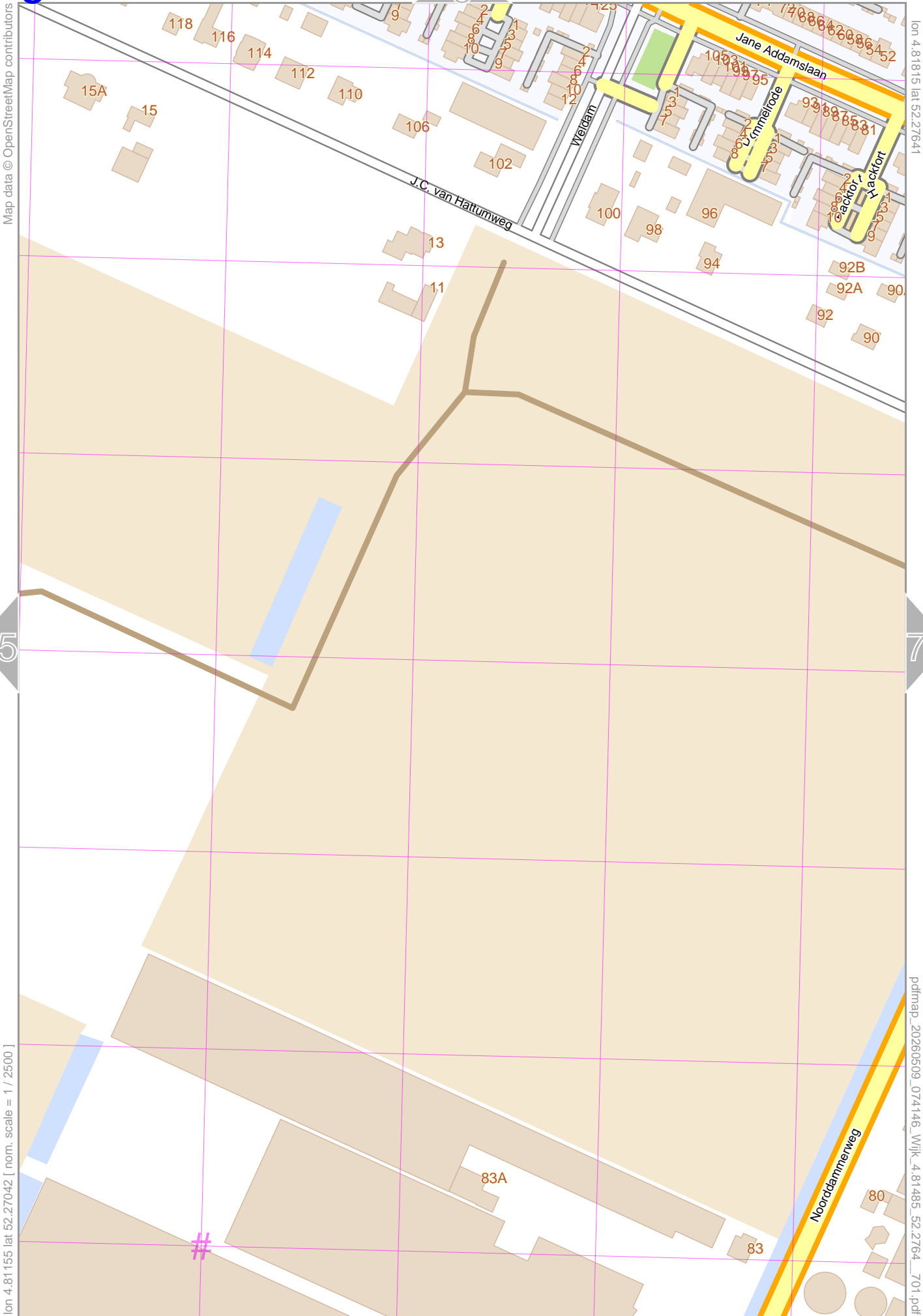


Wijk



6

3



lon 4.81815 lat 52.27641

Map data © OpenStreetMap contributors

[lon 4.81155 lat 52.27042 | nom. scale = 1 / 2500

pdfmap_20260509_074146_Wijk_4.81485_52.2764_701.pdf

UTM: 31 U easting 623.70 km northing 5792.70 km
UTM-Grid-width = 100m

5

7

