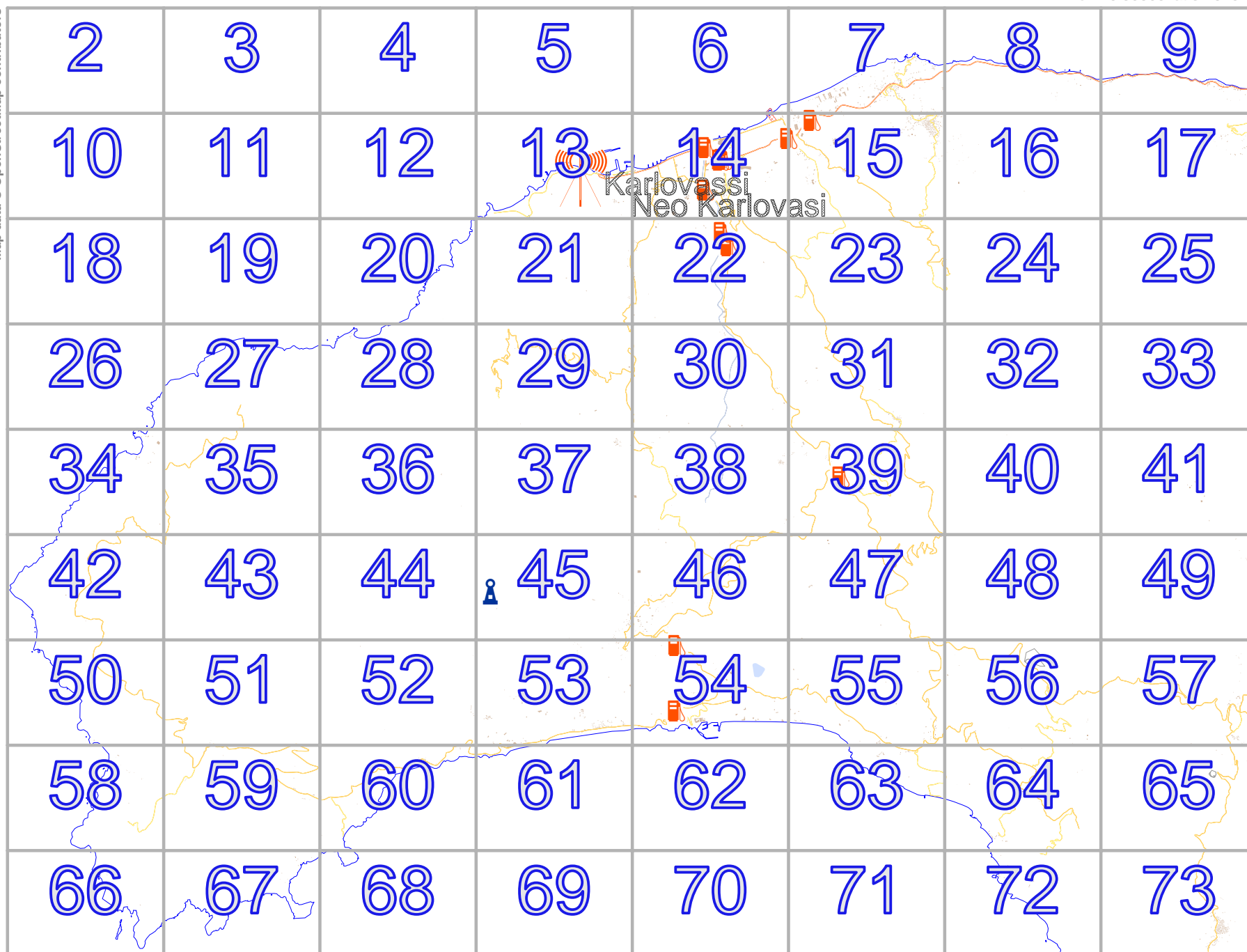



Map data © OpenStreetMap contributors



pdfmap_20260504_102803

West_Samos_26.6868_37.7472_230.pdf



Map data © OpenStreetMap contributors

lon 26.59599 lat 37.82023

lon 26.59599 lat 37.82023


West_Samos_26.6868_37.7472_230.pdf

lon 26.56569 lat 37.80401 [nom. scale = 1 / 10000]

#

UTM: 35 S easting 461.80 km northing 4184.20 km
UTM-Grid-width = 100m

10



Map data © OpenStreetMap contributors

lon 26.59599 lat 37.80401 [nom. scale = 1 / 10000]


#

UTM: 35 S easting 464.50 km northing 4184.20 km
UTM-Grid-width = 100m

lon 26.62628 lat 37.82023

lon 26.62628 lat 37.82023

West_Samos_26.6868_37.7472_230.pdf



Map data © OpenStreetMap contributors

lon 26.65658 | lat 37.82023

lon 26.65658 | lat 37.82023

West_Samos_26.6868_37.7472_230.pdf

lon 26.62628 | lat 37.80401 [nom. scale = 1 / 10000]

#

UTM: 35 S easting 467.20 km northing 4184.20 km
UTM-Grid-width = 100m

3

5

12

Map data © OpenStreetMap contributors

lon 26.68687 lat 37.82023

4

504_102803


lon 26.65658 lat 37.80401 [nom. scale = 1 / 10000]

West_Samos_26.6868_37.7472_230.pdf

#

13

UTM: 35 S easting 469.80 km northing 4184.20 km
UTM-Grid-width = 100m



Map data © OpenStreetMap contributors

5

7

lon 26.68687 | lat 37.80401 [nom. scale = 1 / 10000]

lon 26.71717 | lat 37.82023

West_Samos_26.6868_37.7472_230.pdf

West_Samos_26.6868_37.7472_230.pdf

#

UTM: 35 S easting 472.50 km northing 4184.20 km
UTM-Grid-width = 100m

14

Map data © OpenStreetMap contributors

lon 26.74746 lat 37.82023



lon 26.71717 lat 37.80401 [nom. scale = 1 / 10000]

504_102803

West_Samos_26.6868_37.7472_230.pdf



UTM: 35 S easting 475.20 km northing 4184.20 km
UTM-Grid-width = 100m

15

Map data © OpenStreetMap contributors

lon 26.74746 lat 37.80401 [nom. scale = 1 / 10000]

UTM: 35 S easting 477.80 km northing 4184.20 km
UTM-Grid-width = 100m

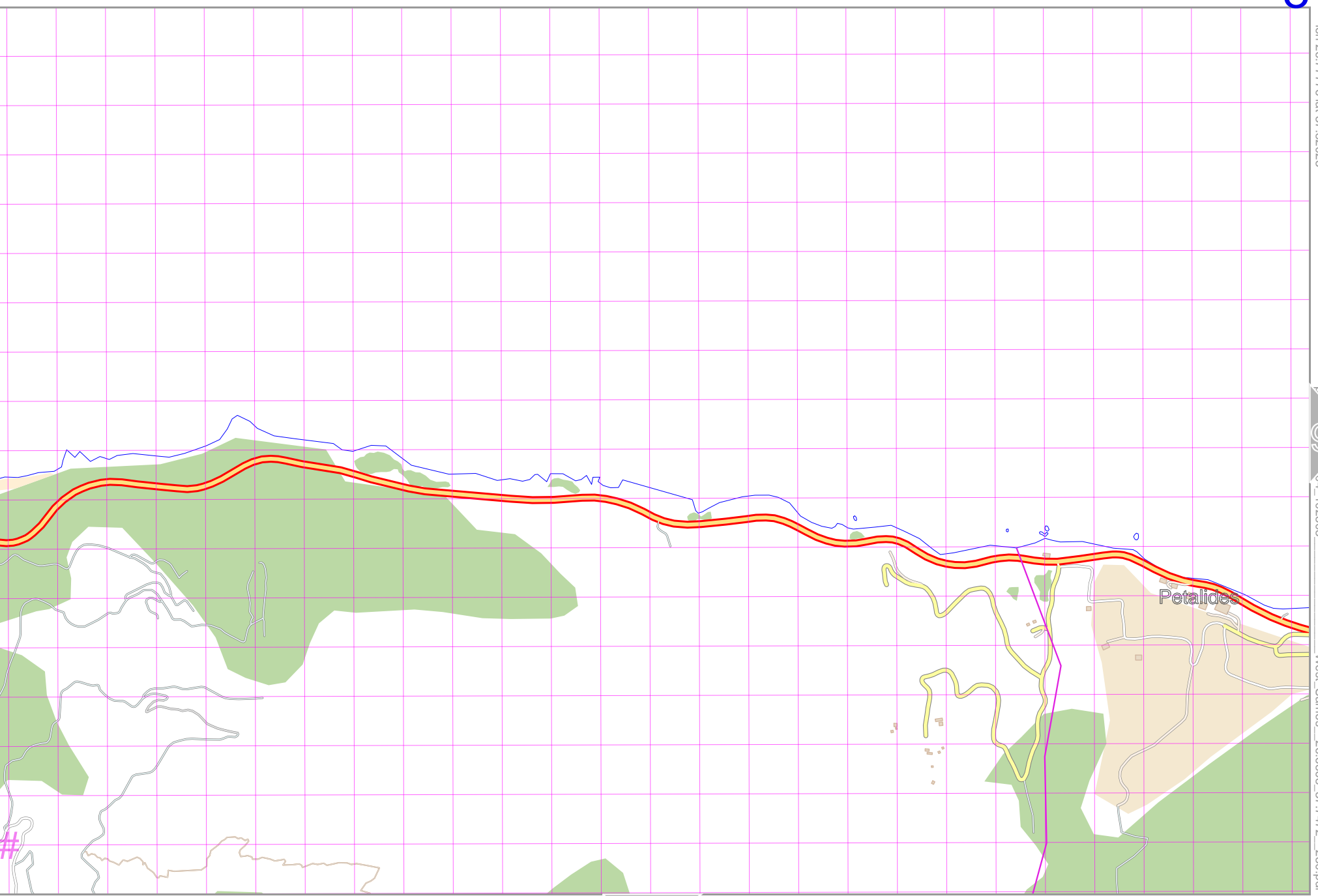
lon 26.77776 lat 37.82023

py 504_102803

West_Samos_26.6868_37.7472_230.pdf

7

16



Map data © OpenStreetMap contributors

lon 26.80805 lat 37.82023

pdfmap_20260504_102803

West_Samos_26.6868_37.7472_230.pdf

lon 26.77776 lat 37.80401 [nom. scale = 1 / 10000]

UTM: 35 S easting 480.50 km northing 4184.10 km
UTM-Grid-width = 100m



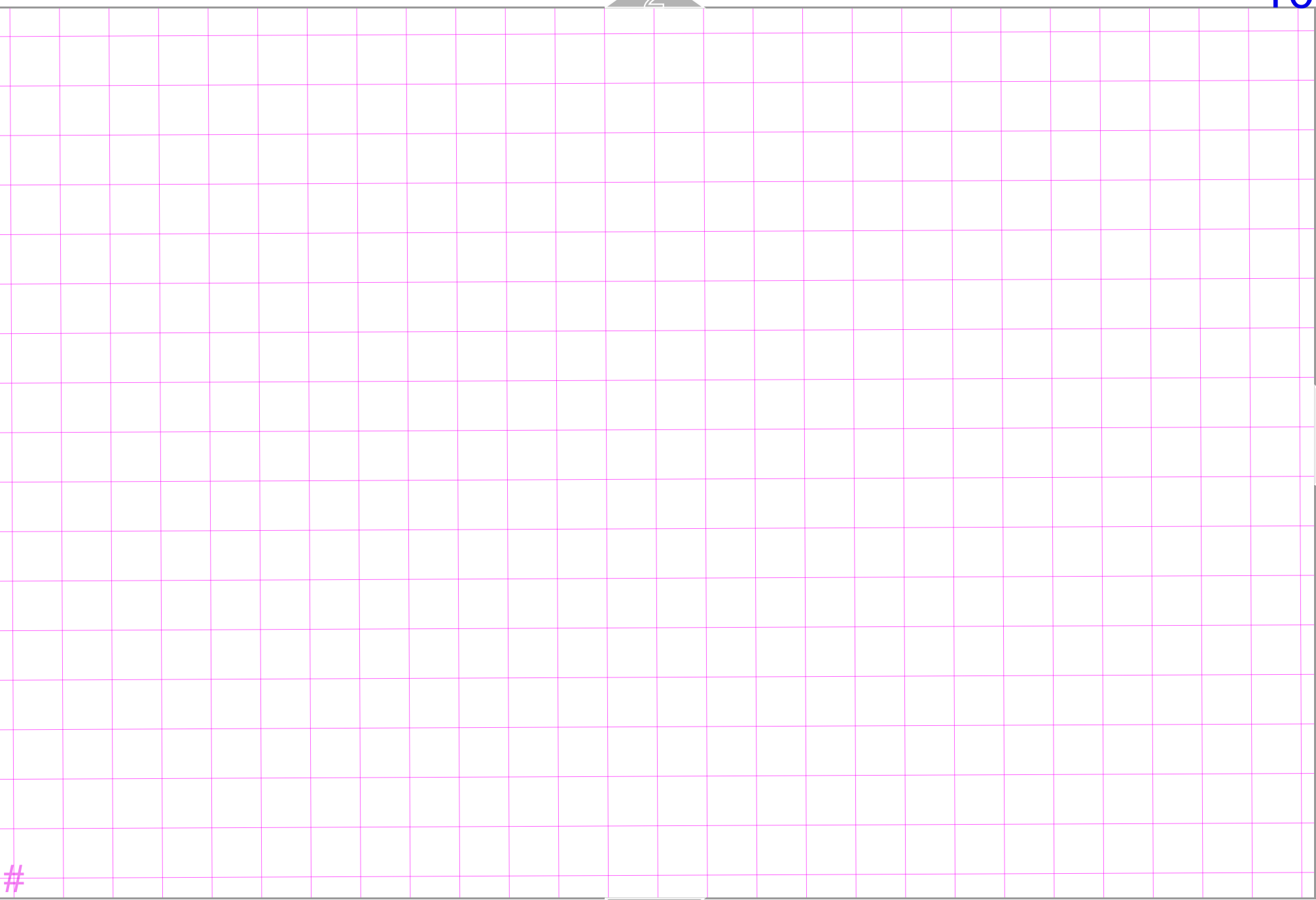
Map data © OpenStreetMap contributors

lon 26.59599 lat 37.80401

lon 26.59599 lat 37.80401

West_Samos_26.6868_37.7472_230.pdf

lon 26.56569 lat 37.78779 [nom. scale = 1 / 10000]



#

UTM: 35 S easting 461.80 km northing 4182.40 km
UTM-Grid-width = 100m

Map data © OpenStreetMap contributors

lon 26.62628 | lat 37.80401

504_102803

lon 26.59599 | lat 37.78779 [nom. scale = 1 / 10000]

West_Samos_26.6868_37.7472_230.pdf

#

UTM: 35 S easting 464.50 km northing 4182.40 km
UTM-Grid-width = 100m

Map data © OpenStreetMap contributors

lon 26.65658 lat 37.80401

lon 26.65658 lat 37.80401

West_Samos_26.6868_37.7472_230.pdf

lon 26.62628 lat 37.78779 [nom. scale = 1 / 10000]

#

UTM: 35 S easting 467.10 km northing 4182.40 km
UTM-Grid-width = 100m

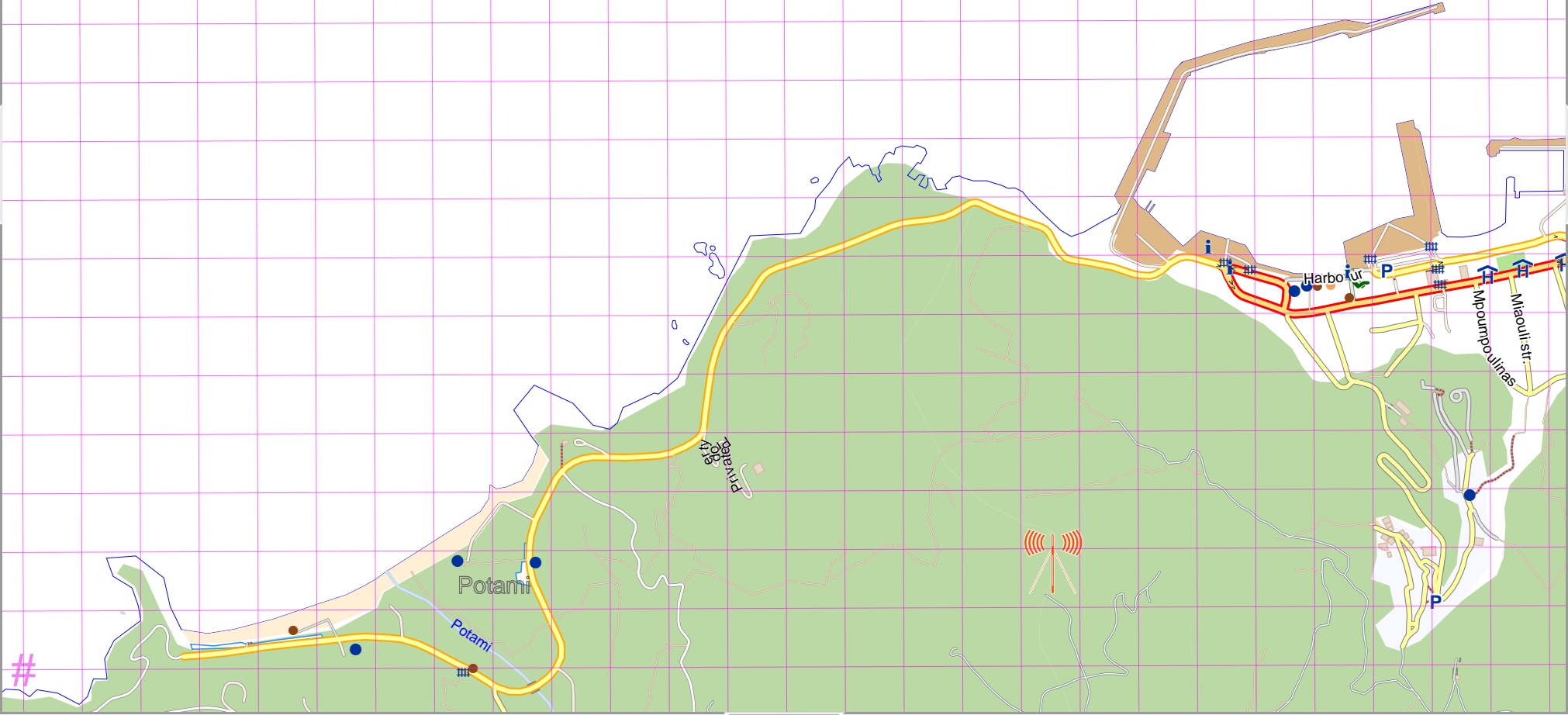
Map data © OpenStreetMap contributors

lon 26.68687 lat 37.80401

lon 26.65658 lat 37.78779 [nom. scale = 1 / 10000]

504_102803

West_Samos_26.6868_37.7472_230.pdf



UTM: 35 S easting 469.80 km northing 4182.40 km
UTM-Grid-width = 100m

Map data © OpenStreetMap contributors

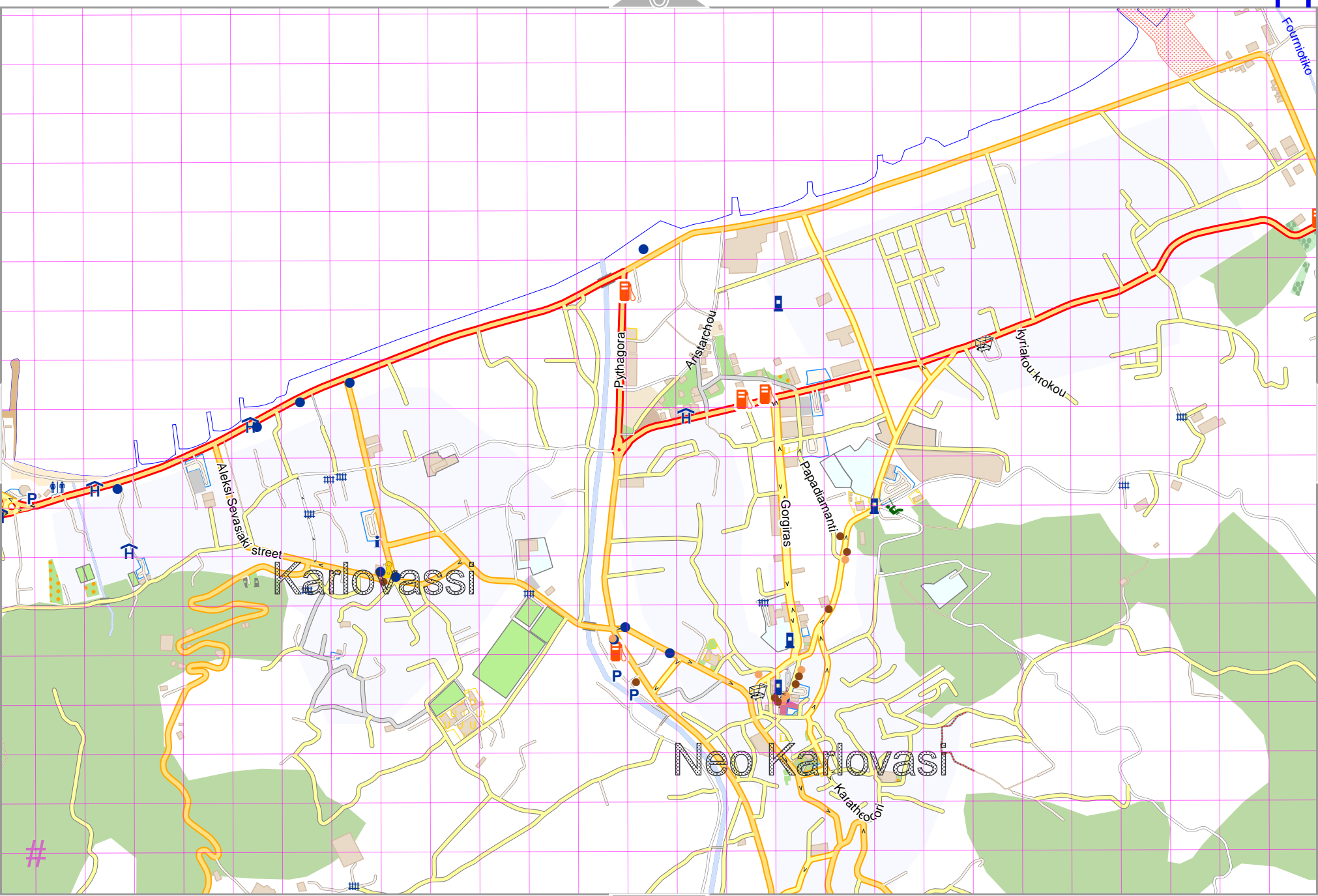
lon 26.68687 lat 37.78779 [nom. scale = 1 / 10000]

UTM: 35 S easting 472.50 km northing 4182.40 km
UTM-Grid-width = 100m

lon 26.71717 lat 37.80401

lon 26.71717 lat 37.80401

West_Samos_26.6868_37.7472_230.pdf



Map data © OpenStreetMap contributors

lon 26.74746 | lat 37.80401

Kontakeika

Vryses

Fourniotiko

lon 26.71717 | lat 37.78779 [nom. scale = 1 / 10000]

lon 26.74746 | lat 37.80401

West_Samos_26.6868_37.7472_230.pdf

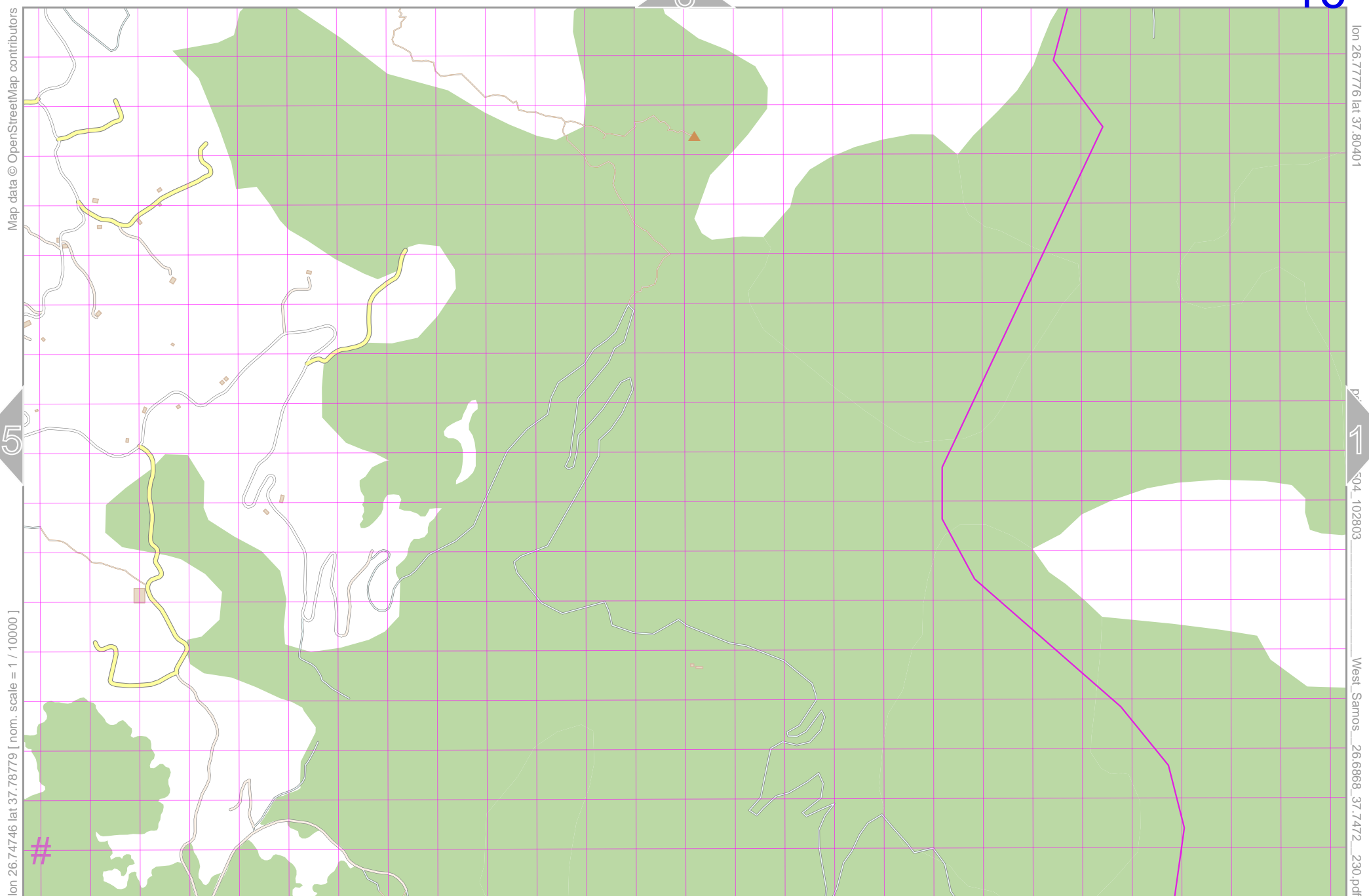
UTM: 35 S easting 475.10 km northing 4182.40 km
UTM-Grid-width = 100m

14

16

23

7



Map data © OpenStreetMap contributors

lon 26.77776 lat 37.80401

15

17

504_102803

lon 26.74746 lat 37.78779 [nom. scale = 1 / 10000]

West_Samos_26.6868_37.7472_230.pdf

#

24

UTM: 35 S easting 477.80 km northing 4182.40 km
UTM-Grid-width = 100m

Map data © OpenStreetMap contributors

lon 26.77776 lat 37.78779 [nom. scale = 1 / 10000]

#

UTM: 35 S easting 480.50 km northing 4182.30 km
UTM-Grid-width = 100m

lon 26.80805 lat 37.80401

pdfmap_20260504_102803

West_Samos_26.6868_37.7472_230.pdf



Map data © OpenStreetMap contributors

lon 26.59599 lat 37.78779

lon 26.59599 lat 37.78779

West_Samos_26.6868_37.7472_230.pdf

lon 26.56569 lat 37.77158 [nom. scale = 1 / 10000]

#

UTM: 35 S easting 461.80 km northing 4180.60 km
UTM-Grid-width = 100m

Map data © OpenStreetMap contributors

lon 26.62628 lat 37.78779

504_102803

lon 26.59599 lat 37.77158 [nom. scale = 1 / 10000]

West_Samos_26.6868_37.7472_230.pdf

#

UTM: 35 S easting 464.50 km northing 4180.60 km
UTM-Grid-width = 100m

20

12

lon 26.65658 lat 37.78779

lon 26.65658 lat 37.78779

West_Samos_26.6868_37.7472_230.pdf

lon 26.65658 lat 37.78779

Map data © OpenStreetMap contributors

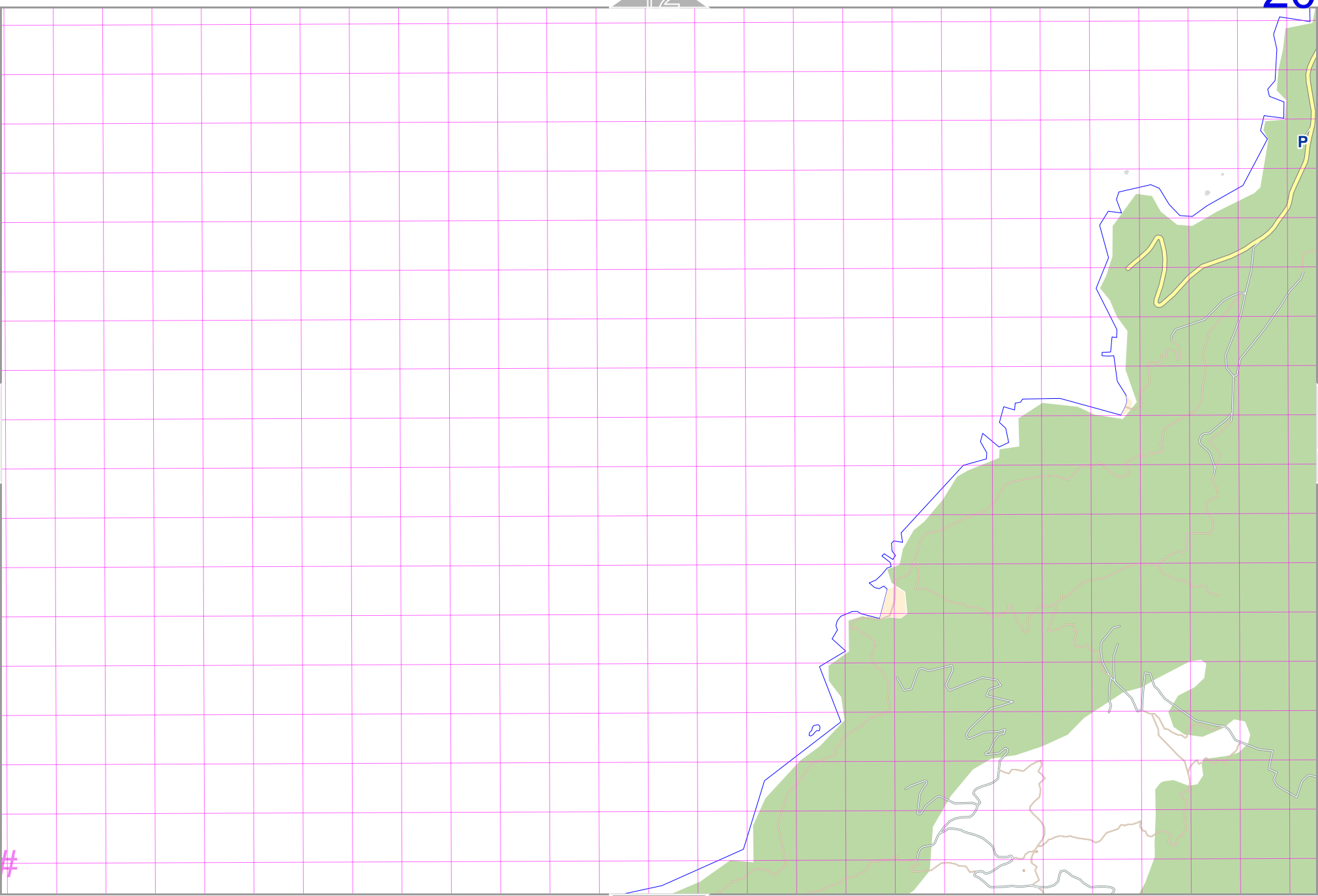
lon 26.62628 lat 37.77158 [nom. scale = 1 / 10000]

UTM: 35 S easting 467.10 km northing 4180.60 km
UTM-Grid-width = 100m

10

21

28



lon 26.68687 lat 37.78779

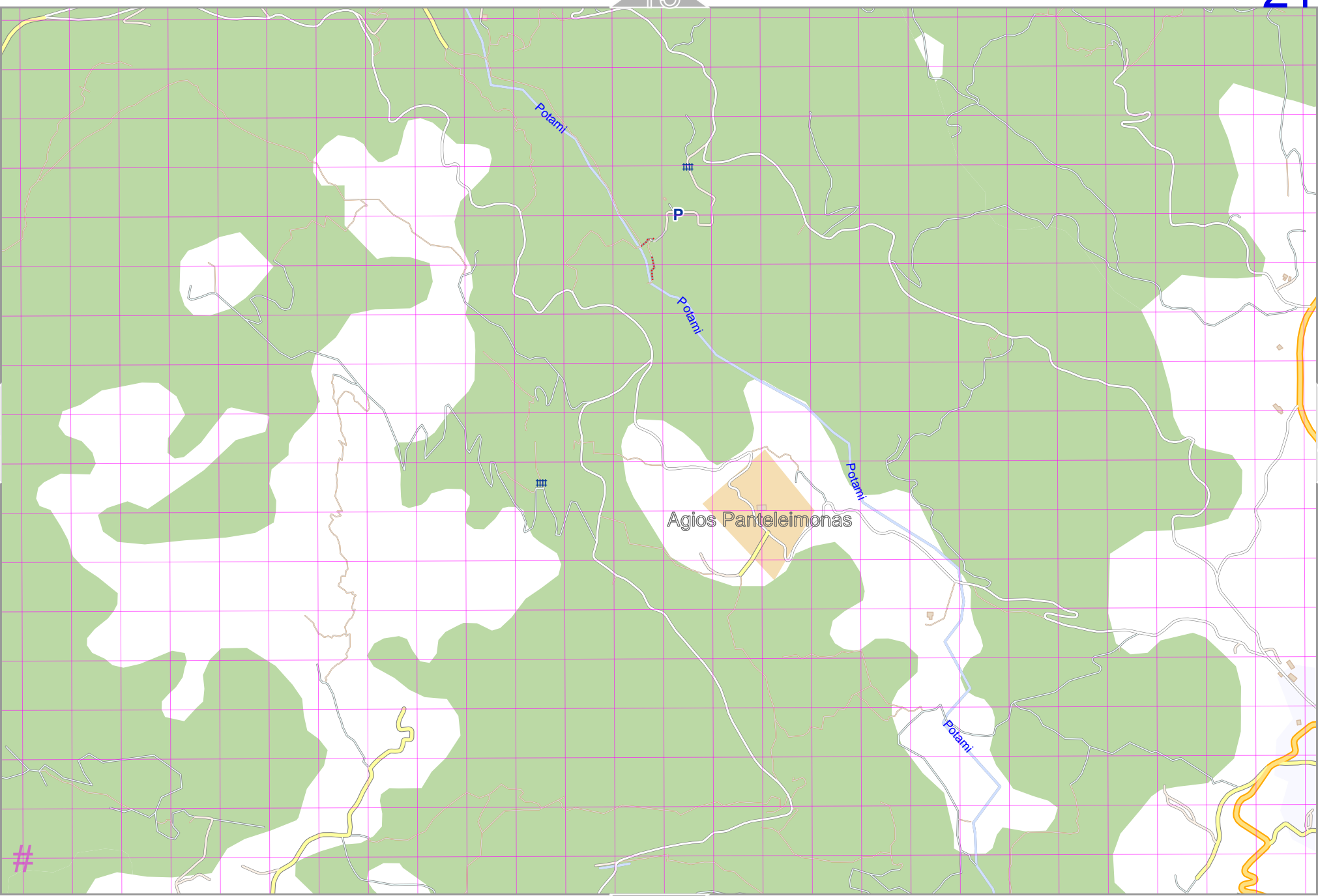
lon 26.68687 lat 37.78779

lon 26.68687 lat 37.78779

Map data © OpenStreetMap contributors

lon 26.65658 lat 37.77158 [nom. scale = 1 / 10000]

UTM: 35 S easting 469.80 km northing 4180.60 km
UTM-Grid-width = 100m



lon 26.71717 lat 37.78779

lon 26.71717 lat 37.78779

West_Samos_26.6868_37.7472_230.pdf

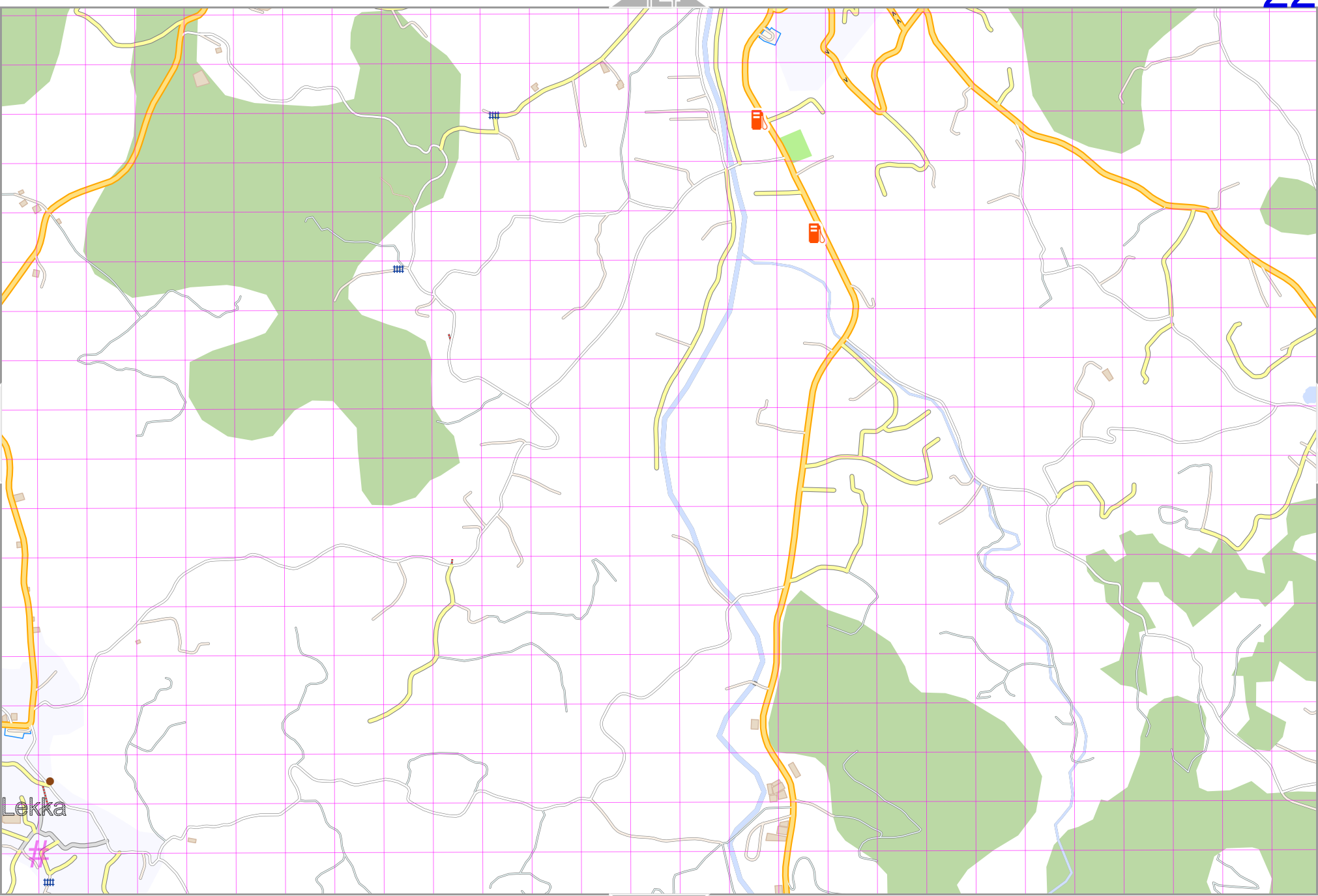
Map data © OpenStreetMap contributors

lon 26.68687 lat 37.77158 [nom. scale = 1 / 10000]

Lekka

UTM: 35 S easting 472.50 km northing 4180.60 km

UTM-Grid-width = 100m



lon 26.74746 lat 37.78779

Map data © OpenStreetMap contributors

lon 26.71717 lat 37.77158 [nom. scale = 1 / 10000]

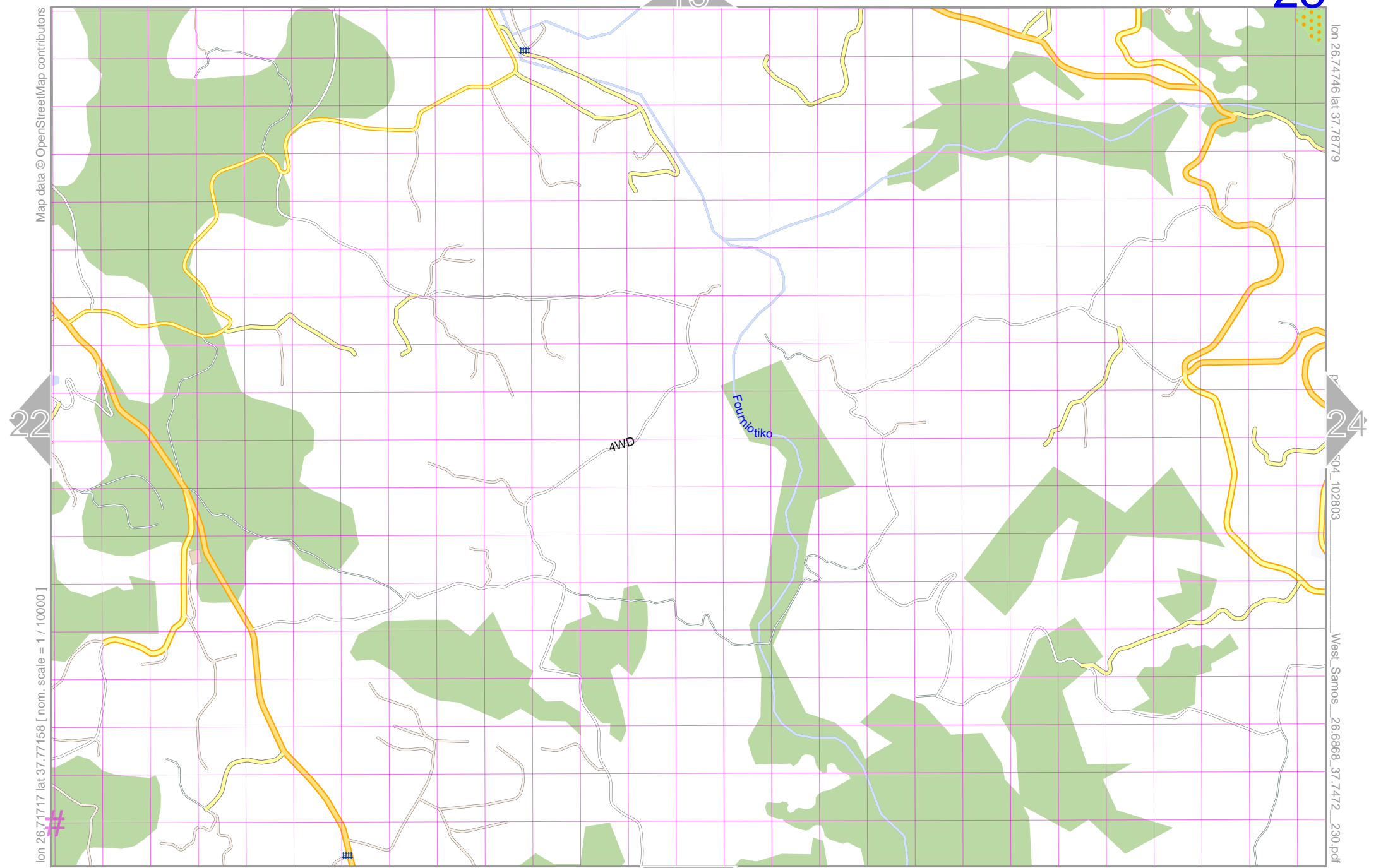
504_102803

West_Samos_26.6866_37.7472_230.pdf

4WD

Γαϊλιότσκο

UTM: 35 S easting 475.10 km northing 4180.60 km
UTM-Grid-width = 100m



lon 26.77776 lat 37.78779

504_102803

West_Samos_26.6868_37.7472_230.pdf

Map data © OpenStreetMap contributors

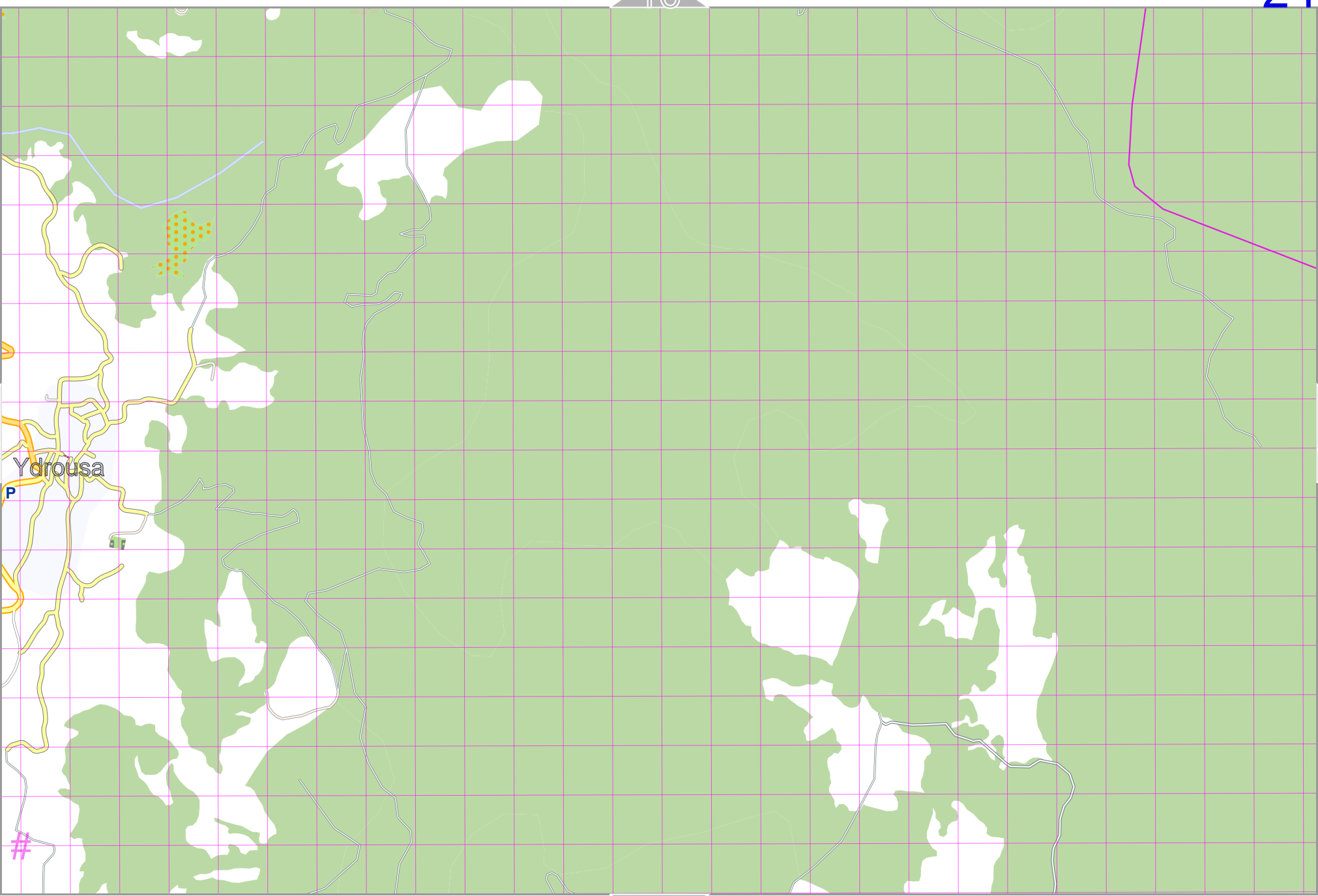
lon 26.74746 lat 37.77158 [nom. scale = 1 / 10000]

Ydrousa

UTM: 35 S easting 477.80 km northing 4180.60 km
UTM-Grid-width = 100m

P

#



Map data © OpenStreetMap contributors

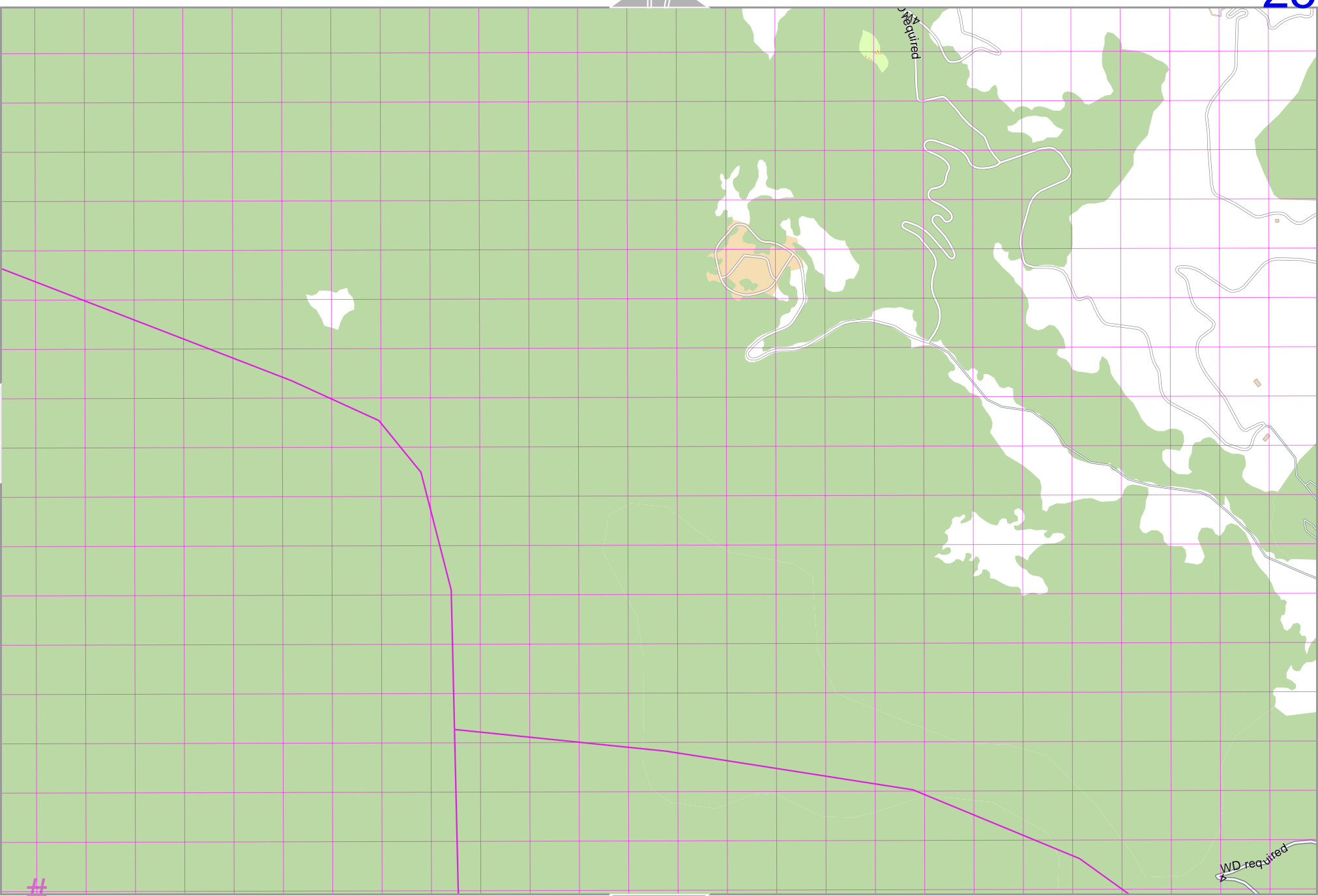
lon 26.777776 lat 37.771158 [nom. scale = 1 / 10000]

lon 26.80805 lat 37.78779

pdfmap_20260504_102803

West_Samos_26.6868_37.7472_230.pdf

UTM: 35 S easting 480.50 km northing 4180.50 km
UTM-Grid-width = 100m



Map data © OpenStreetMap contributors

lon 26.56569 lat 37.75536 [nom. scale = 1 / 10000]


lon 26.59599 lat 37.77158

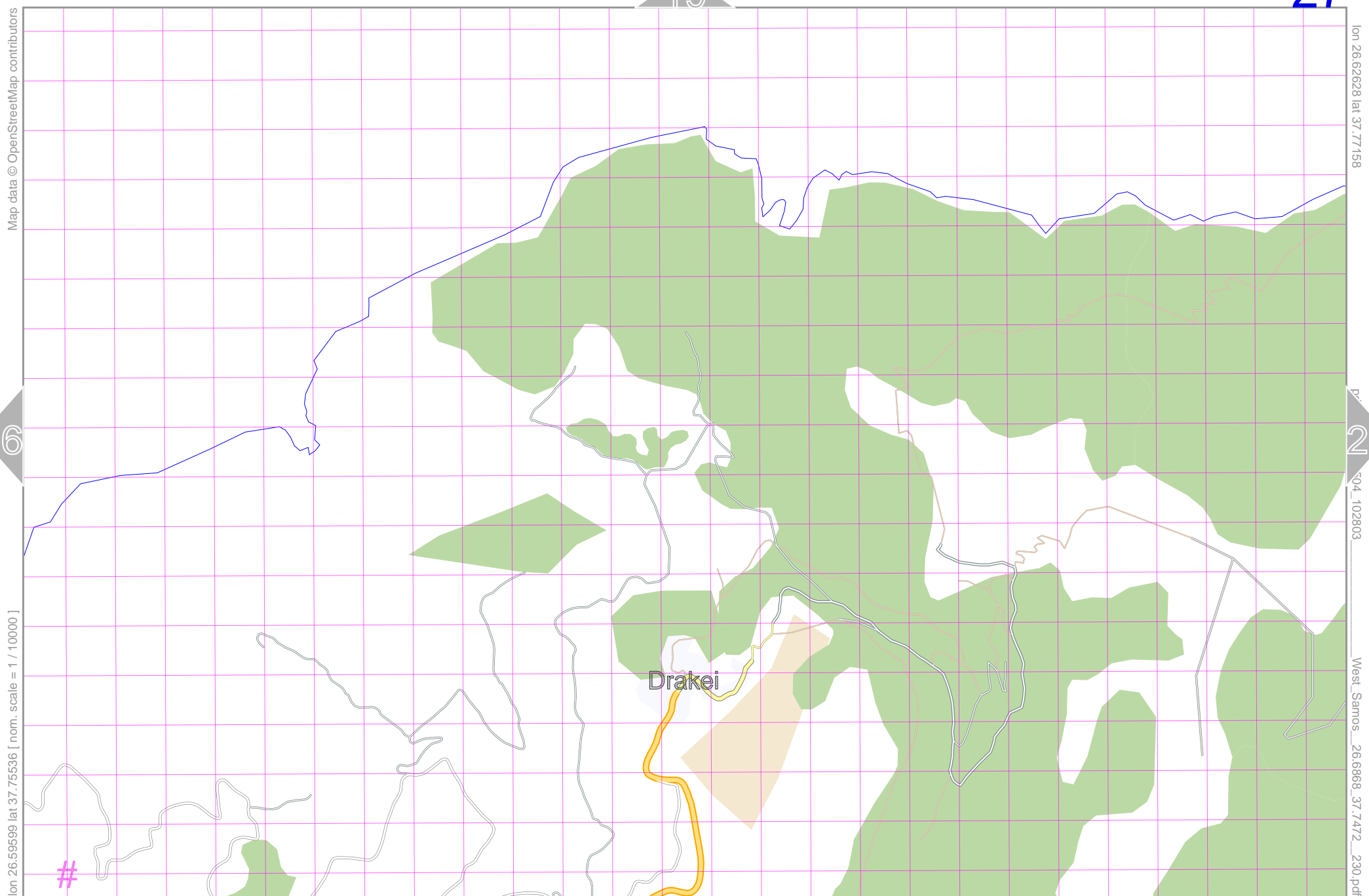
lon 26.59599 lat 37.77158

West_Samos_26.6868_37.7472_230.pdf

#

UTM: 35 S easting 461.80 km northing 4178.80 km
UTM-Grid-width = 100m





Map data © OpenStreetMap contributors

lon 26.62628 lat 37.77158

26

28

lon 26.59599 lat 37.75536 [nom. scale = 1 / 10000]

504_102803

West_Samos_26.6868_37.7472_230.pdf

Drakei

#

Map data © OpenStreetMap contributors

lon 26.65658 lat 37.77158

27

29

lon 26.62628 lat 37.75536 [nom. scale = 1 / 10000]

504_102803

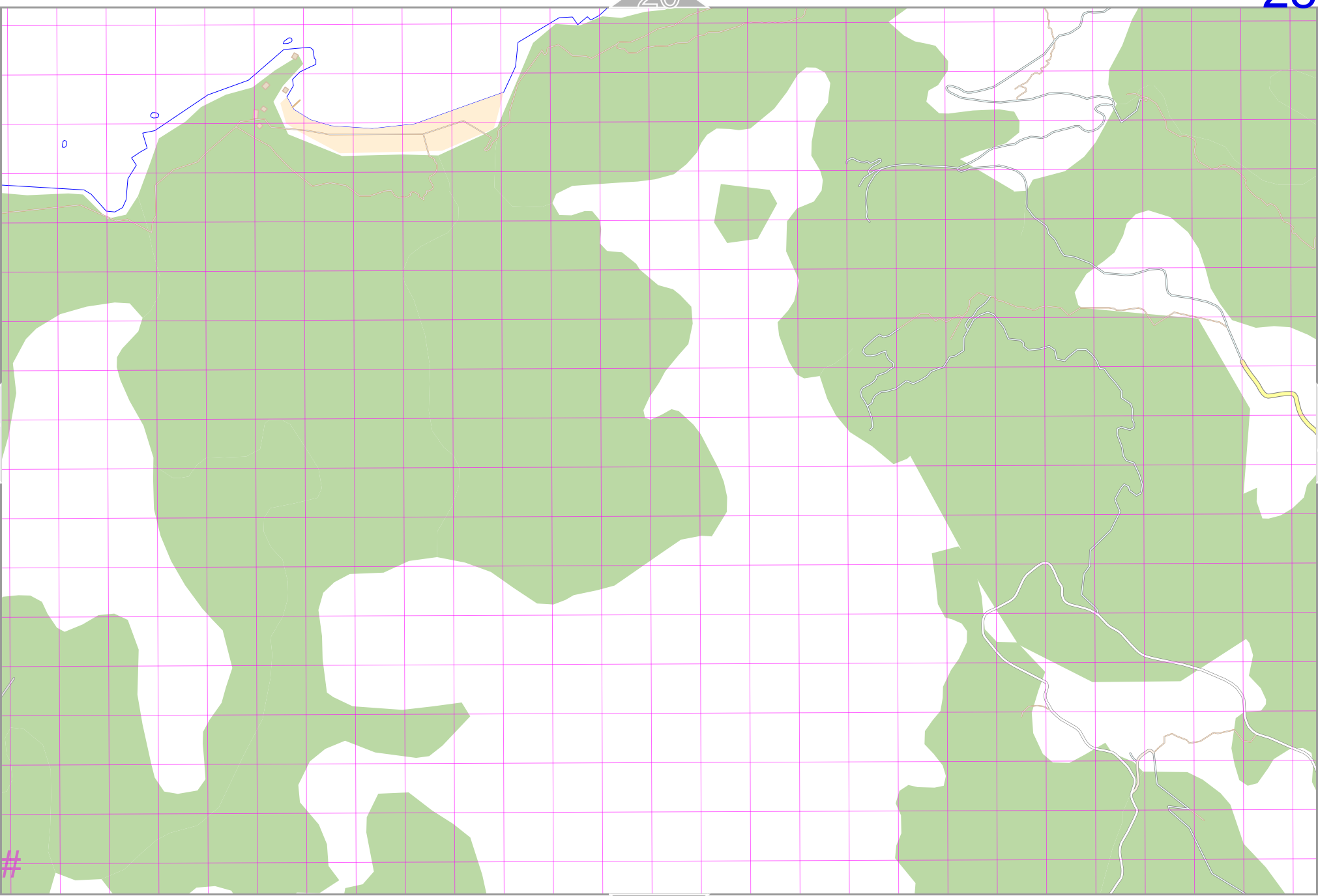
West_Samos_26.6868_37.7472_230.pdf

20

36

UTM: 35 S easting 467.10 km northing 4178.80 km
UTM-Grid-width = 100m

#



lon 26.68867 lat 37.77158

Map data © OpenStreetMap contributors

Nikoloudes

Kosmadei

Pounti

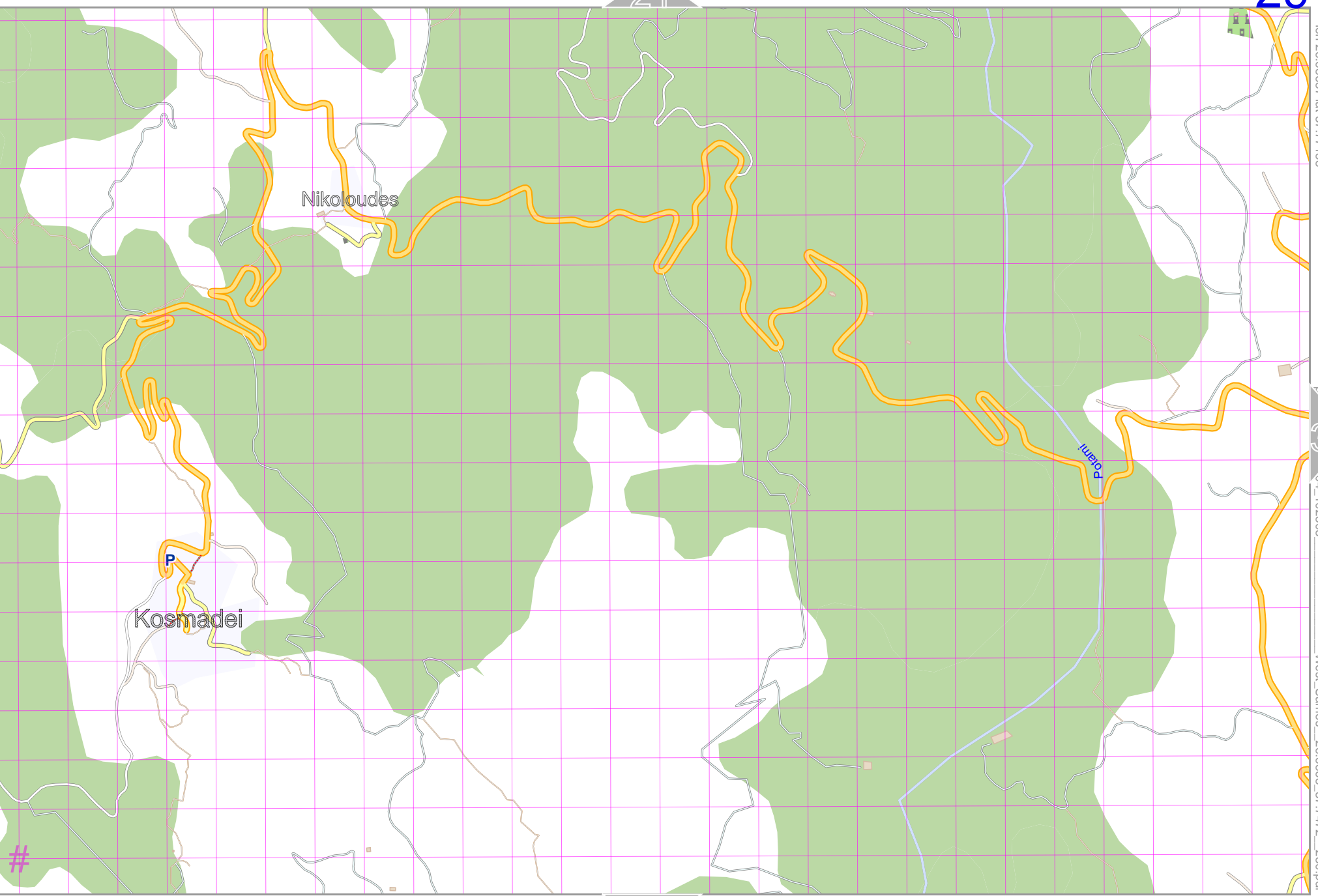
lon 26.68868 lat 37.7472

West_Samos_26.68868_37.7472_230.pdf

lon 26.65658 lat 37.75536 [nom. scale = 1 / 10000]

UTM: 35 S easting 469.80 km northing 4178.80 km
UTM-Grid-width = 100m

#



lon 26.71717 lat 37.77158

lon 26.71717 lat 37.77158

lon 26.71717 lat 37.77158

lon 26.71717 lat 37.77158

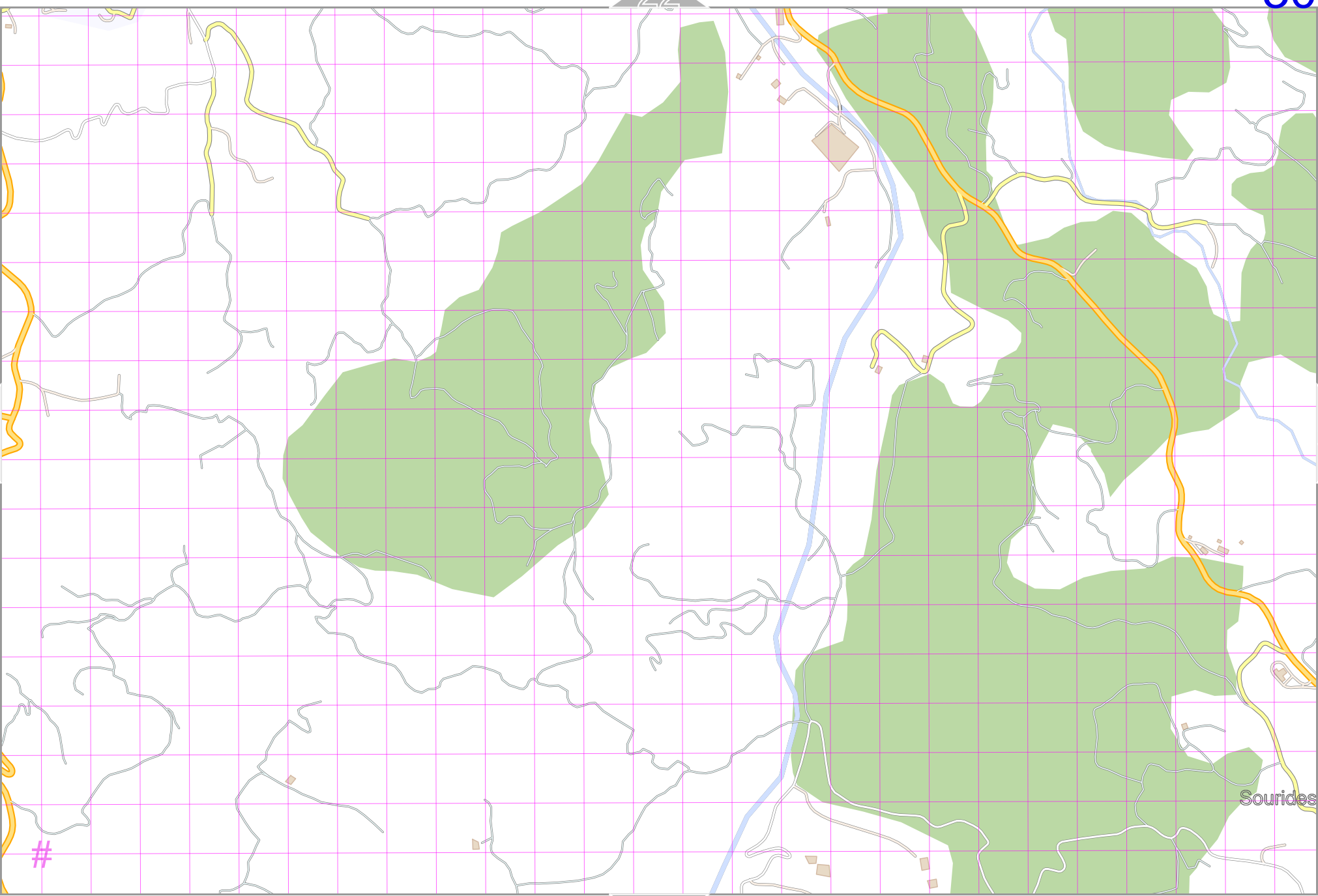
Map data © OpenStreetMap contributors

lon 26.68687 lat 37.75536 [nom. scale = 1 / 10000]

Sourides

#

UTM: 35 S easting 472.50 km northing 4178.80 km
UTM-Grid-width = 100m



lon 26.74746 lat 37.77158

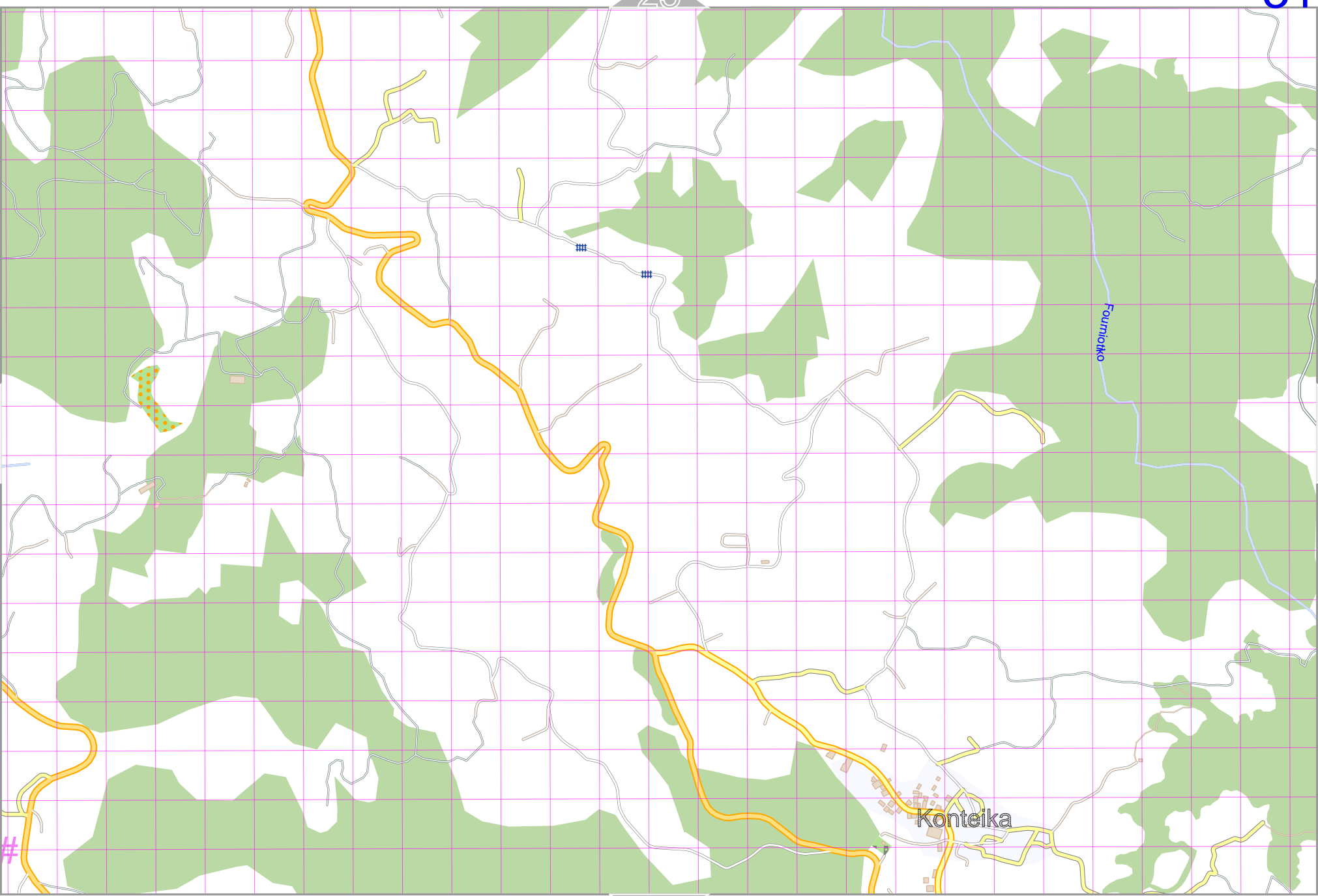
504_102803

West_Samos_26.6868_37.7472_230.pdf

Map data © OpenStreetMap contributors

lon 26.71717 lat 37.75536 [nom. scale = 1 / 10000]

UTM: 35 S easting 475.10 km northing 4178.80 km
UTM-Grid-width = 100m



lon 26.77776 lat 37.77158

lon 26.77776 lat 37.77158

West_Samos_26.6866_37.7472_230.pdf

lon 26.77776 lat 37.77158

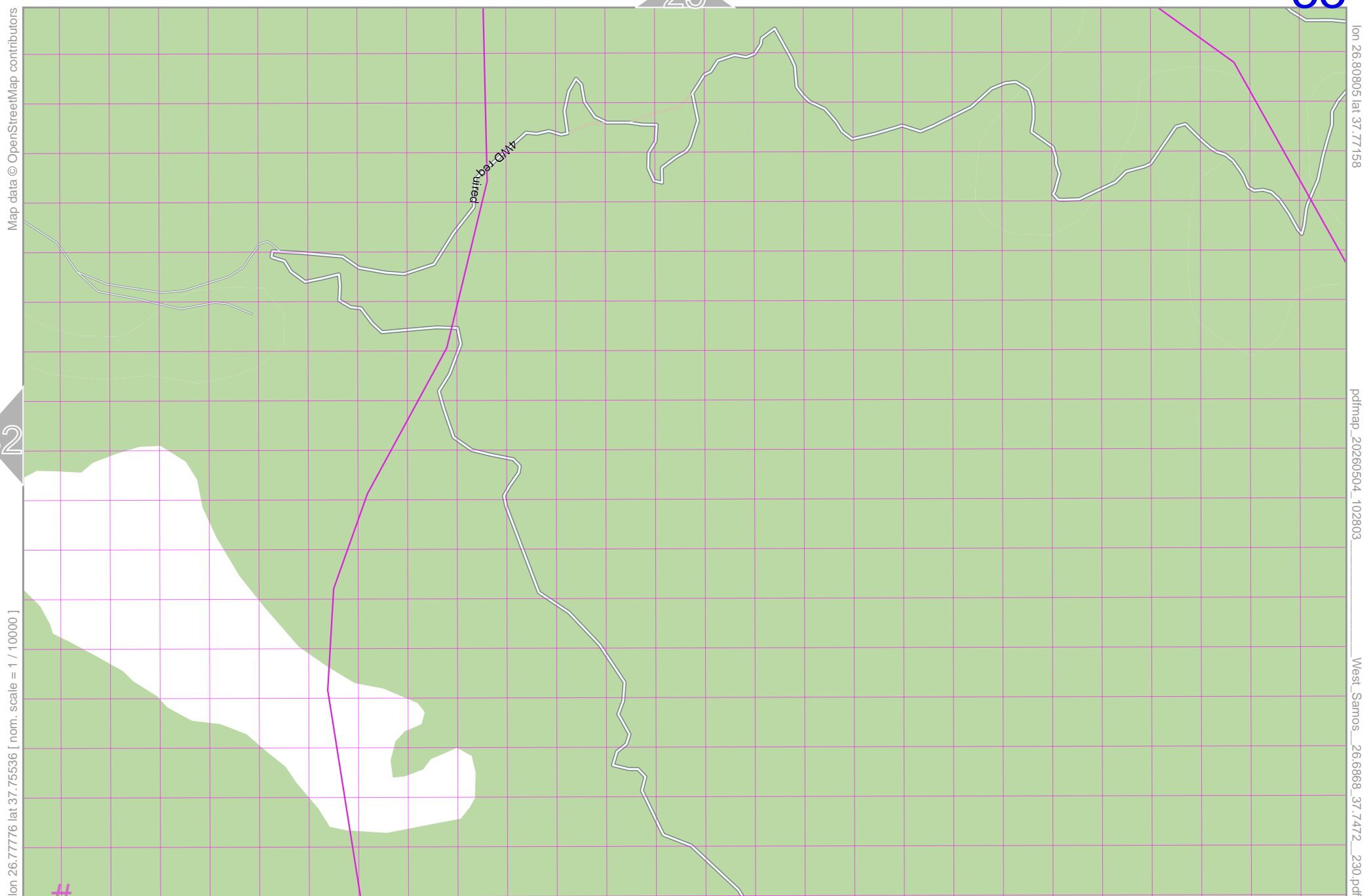
Map data © OpenStreetMap contributors

lon 26.74746 lat 37.75536 [nom. scale = 1 / 10000]

UTM: 35 S easting 477.80 km northing 4178.80 km
UTM-Grid-width = 100m

Gni-piko

#



Map data © OpenStreetMap contributors

lon 26.80805 lat 37.77158

pdfmap_20260504_102803

West_Samos_26.6868_37.7472_230.pdf

lon 26.77776 lat 37.75536 [nom. scale = 1 / 10000]

UTM: 35 S easting 480.50 km northing 4178.70 km
UTM-Grid-width = 100m

Map data © OpenStreetMap contributors

lon 26.56569 lat 37.73914 [nom. scale = 1 / 10000]

#

UTM: 35 S easting 461.80 km northing 4177.00 km
UTM-Grid-width = 100m

lon 26.59599 lat 37.75536

lon 26.59599 lat 37.75536

West_Samos_26.6868_37.7472_230.pdf

Ormos Agiou Isidorou



lon 26.62628 lat 37.75336

lon 26.62628 lat 37.75336

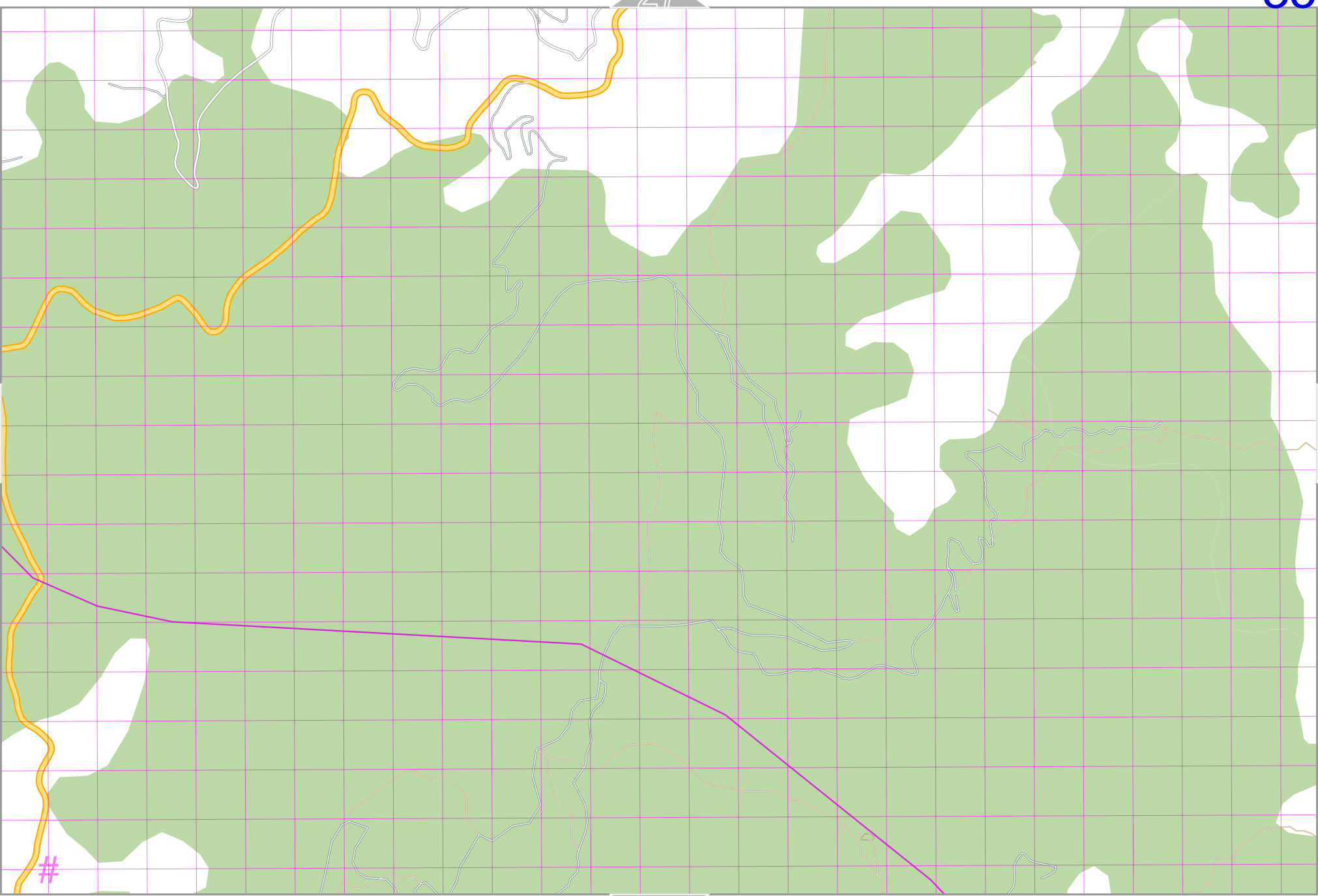
West_Samos_26.6868_37.7472_230.pdf

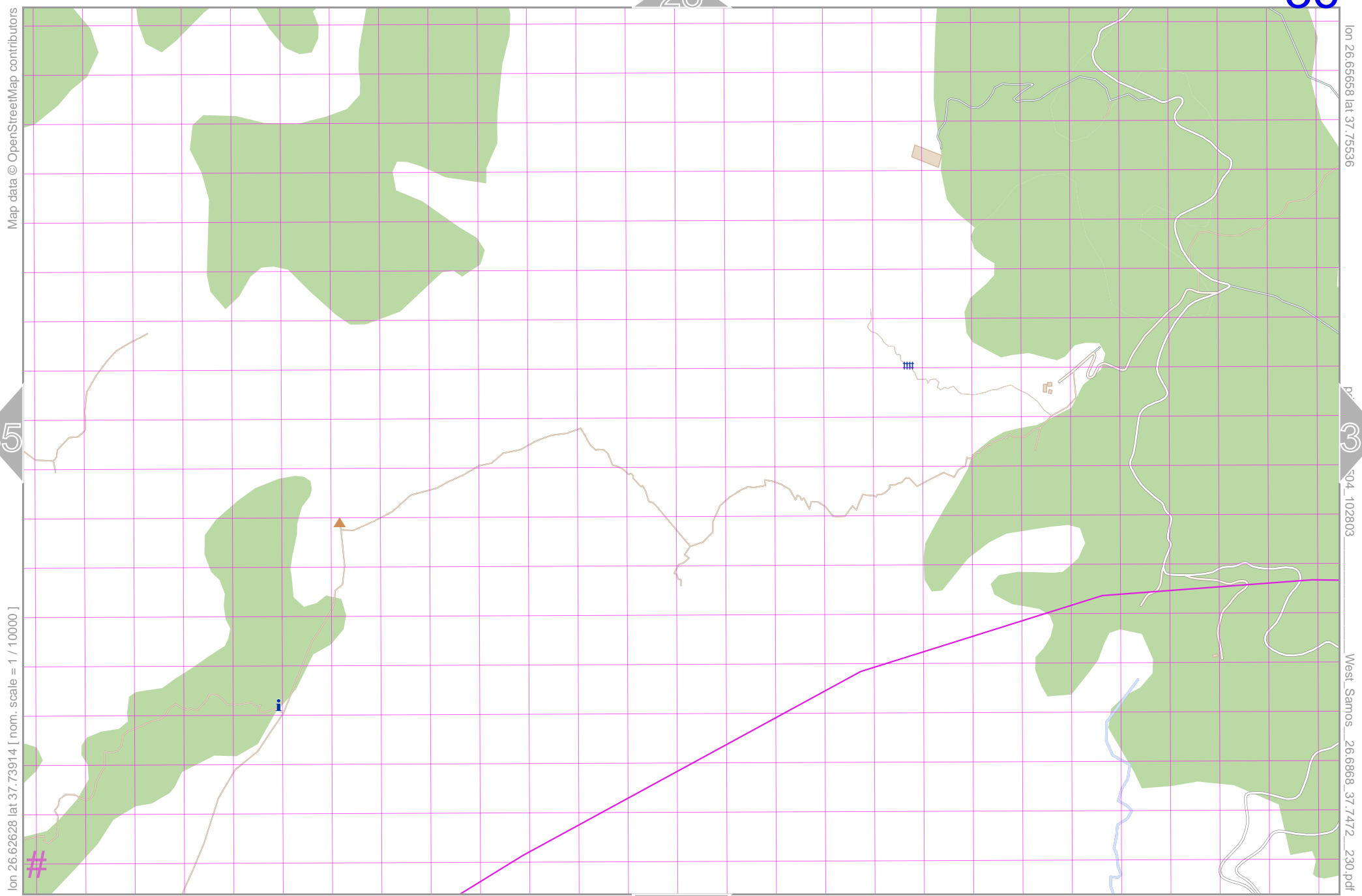
Map data © OpenStreetMap contributors

lon 26.59599 lat 37.73914 [nom. scale = 1 / 10000]

#

UTM: 35 S easting 464.50 km northing 4177.00 km
UTM-Grid-width = 100m





Map data © OpenStreetMap contributors

lon 26.65658 lat 37.75636

504_102803

West_Samos_26.6868_37.7472_230.pdf

lon 26.62628 lat 37.73914 [nom. scale = 1 / 10000]

UTM: 35 S easting 467.10 km northing 4177.00 km
UTM-Grid-width = 100m

37

29

Map data © OpenStreetMap contributors

lon 26.68867 | lat 37.75536

Kastania

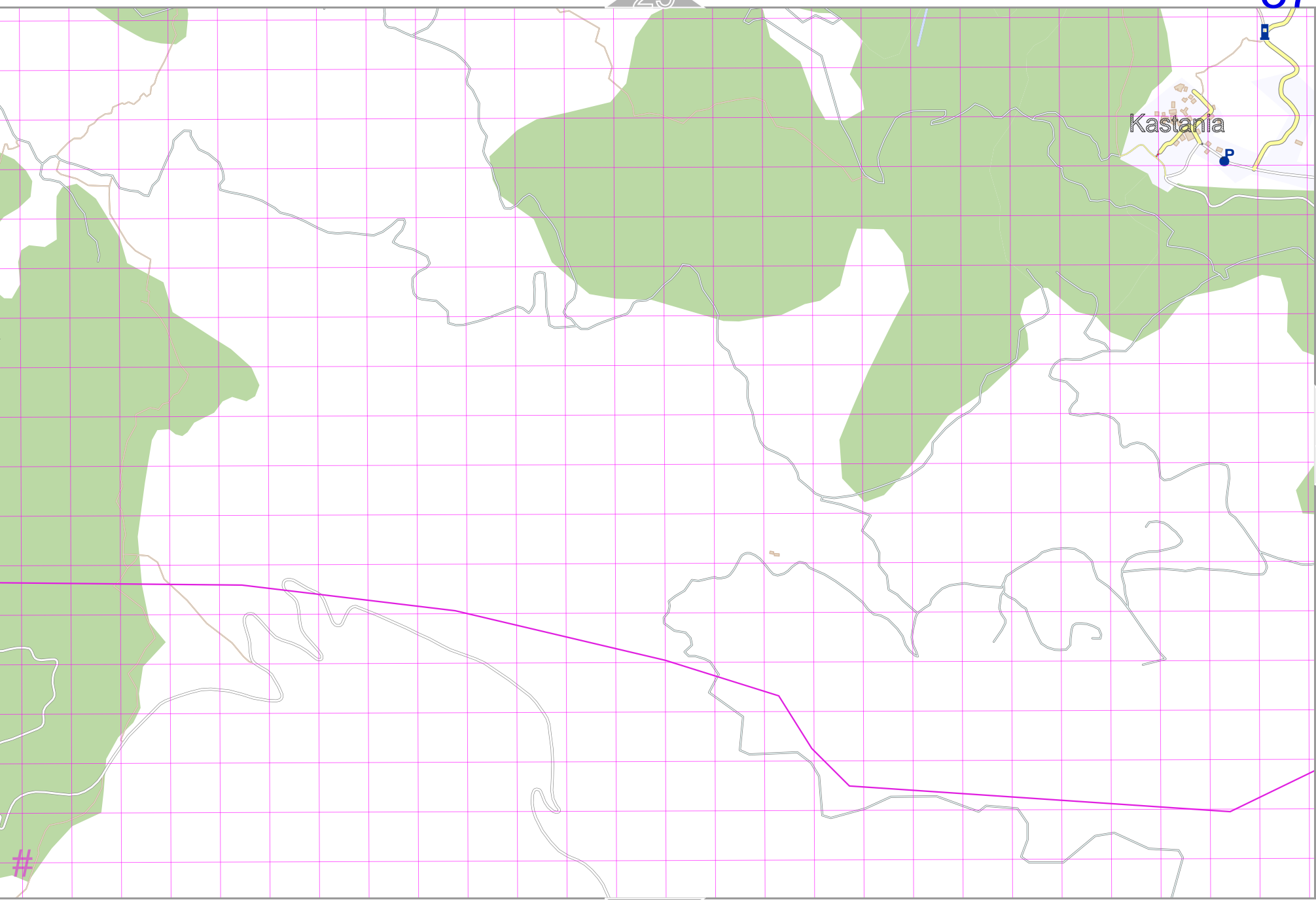
lon 26.68867 | lat 37.75536

West_Samos_26.6868_37.7472_230.pdf

36

38

lon 26.65658 | lat 37.73914 [nom. scale = 1 / 10000]



45

lon 26.71717 lat 37.75336

Map data © OpenStreetMap contributors

Sakouleika

lon 26.71717 lat 37.75336

West_Samos_26.68687_37.7472_230.pdf

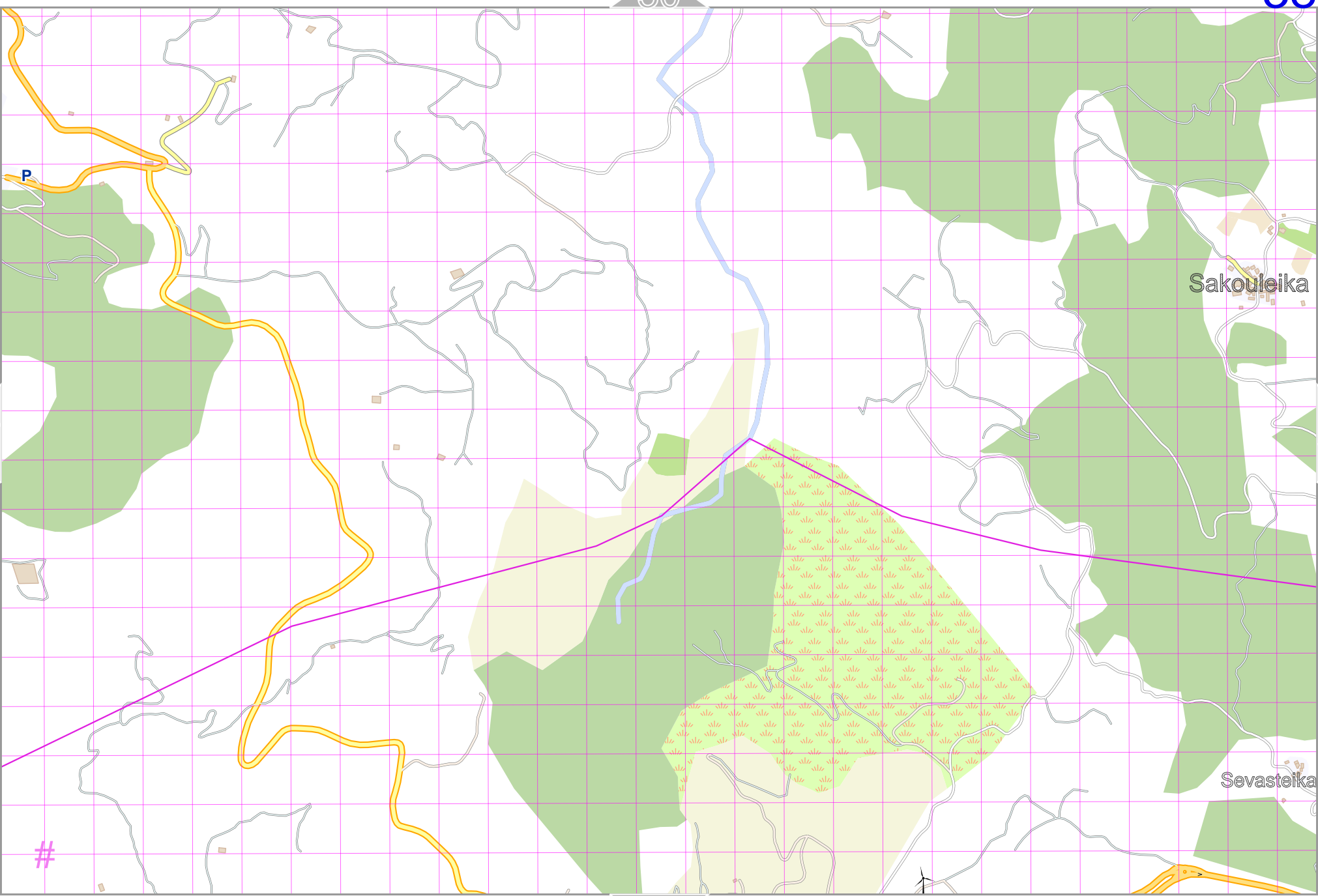
lon 26.68687 lat 37.73914 [nom. scale = 1 / 10000]

Sevasteika

P

#

UTM: 35 S easting 472.50 km northing 4177.00 km
UTM-Grid-width = 100m



lon 26.74746 | lat 37.75536

Map data © OpenStreetMap contributors

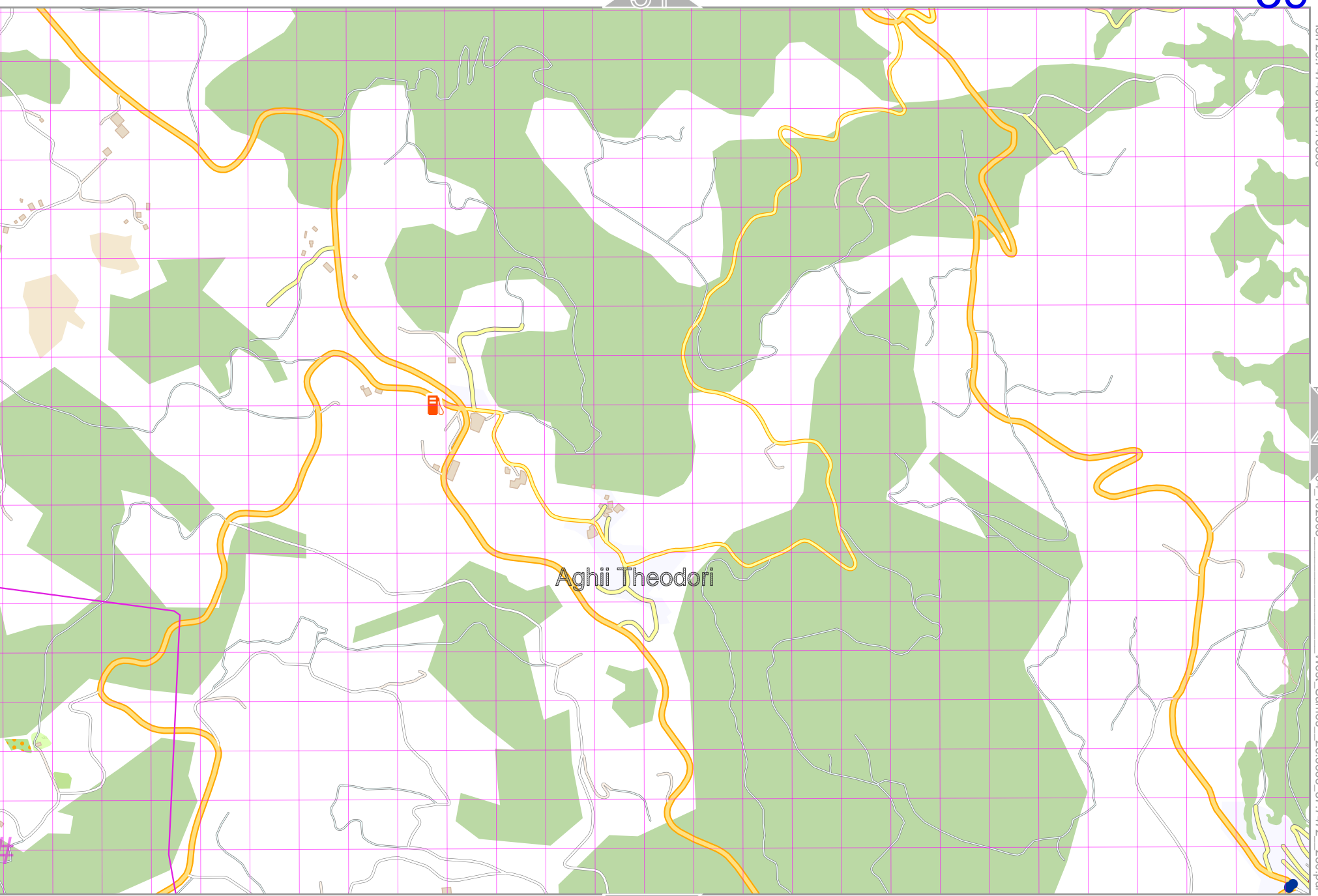
lon 26.74746 | lat 37.75536

West_Samos_26.6868_37.7472_230.pdf

lon 26.71717 | lat 37.73914 [nom. scale = 1 / 10000]

Aghii Theodori

UTM: 35 S easting 475.10 km northing 4177.00 km
UTM-Grid-width = 100m



Map data © OpenStreetMap contributors

lon 26.77776 lat 37.75536

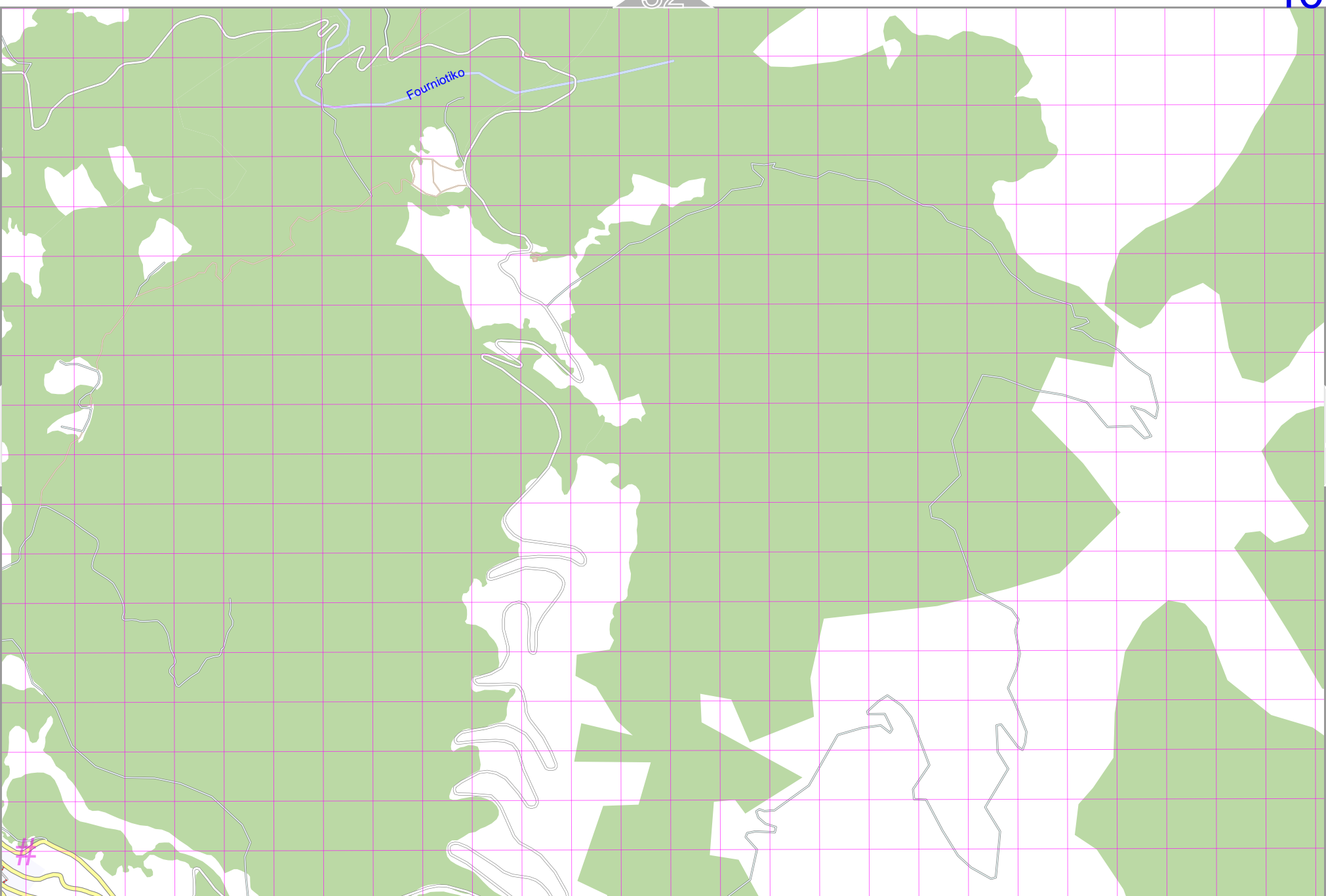
lon 26.77776 lat 37.75536

West_Samos_26.6866_37.7472_230.pdf

lon 26.74746 lat 37.73914 [nom. scale = 1 / 10000]

UTM: 35 S easting 477.80 km northing 4177.00 km

UTM-Grid-width = 100m



Map data © OpenStreetMap contributors

lon 26.77776 lat 37.73914 [nom. scale = 1 / 10000]

lon 26.80805 lat 37.75536

pdfmap_20260504_102803

West_Samos_26.6868_37.7472_230.pdf

UTM: 35 S easting 480.50 km northing 4176.90 km
UTM-Grid-width = 100m



Map data © OpenStreetMap contributors

lon 26.56569 lat 37.72292 [nom. scale = 1 / 10000]

#

Kallithea

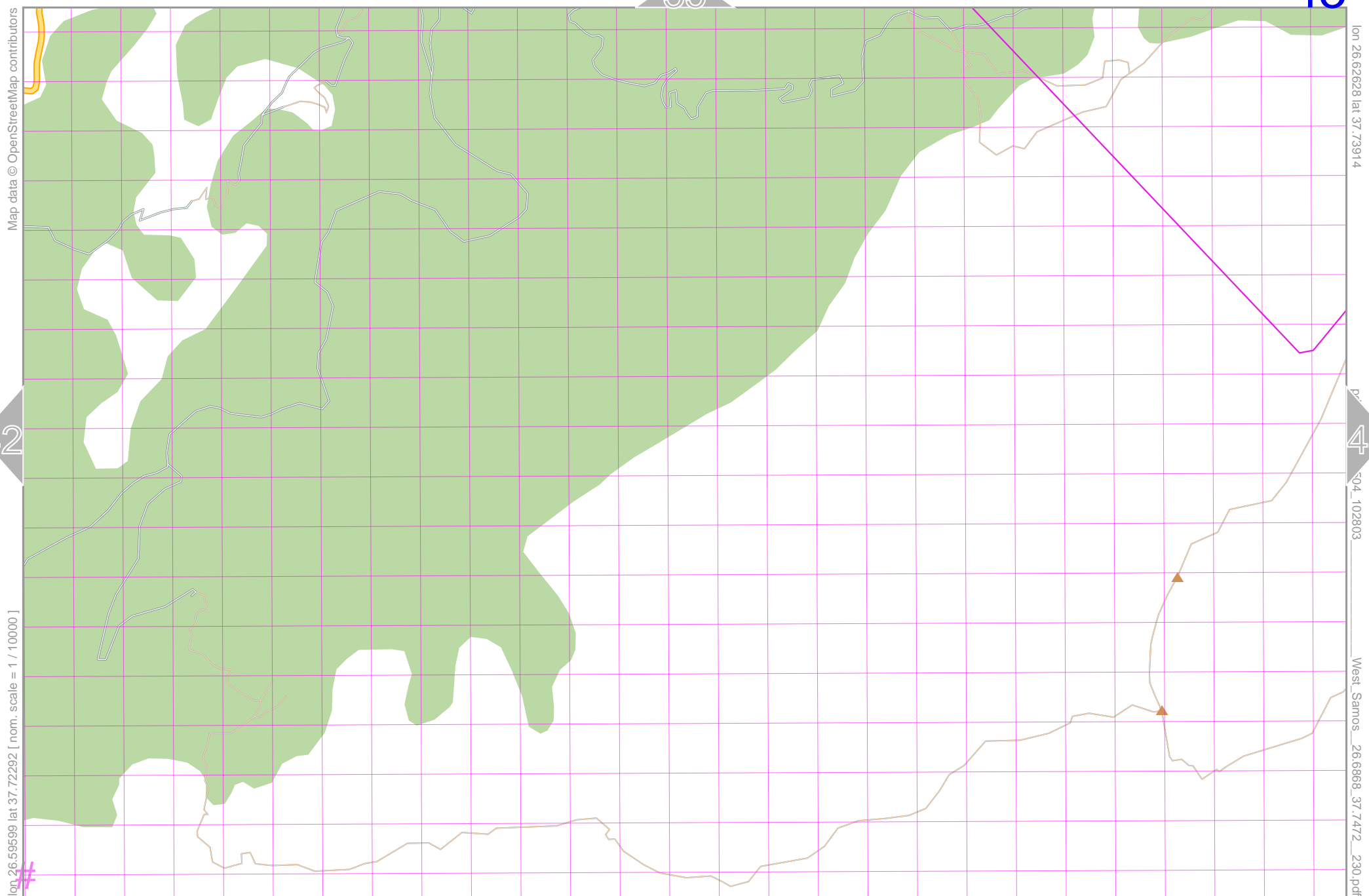
lon 26.59599 lat 37.73914

lon 26.56569 lat 37.72292

West_Samos_26.6868_37.7472_230.pdf

UTM: 35 S easting 461.80 km northing 4175.20 km
UTM-Grid-width = 100m





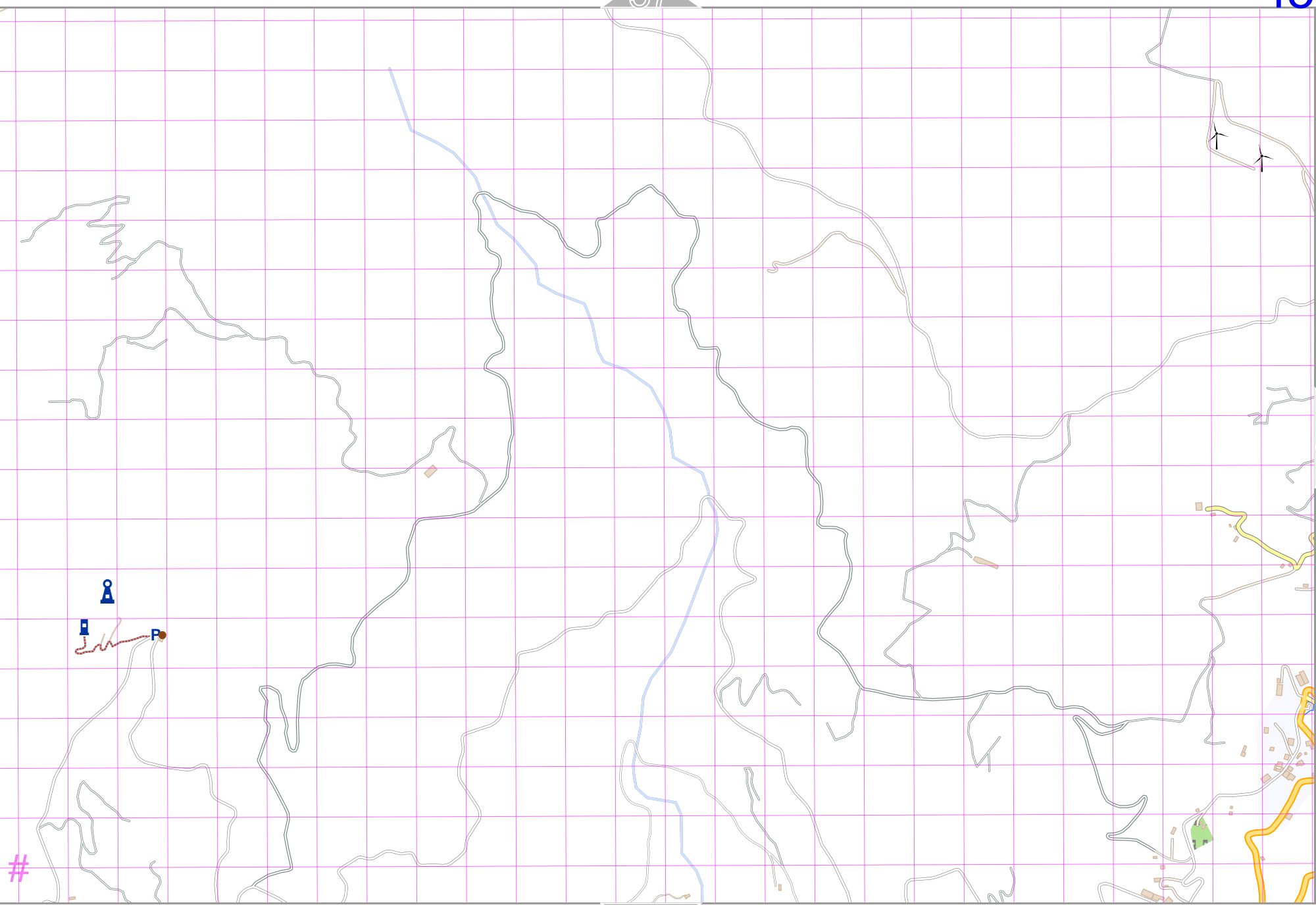
lon 26.68687 lat 37.73914

lon 26.68687 lat 37.73914

lon 26.68687 lat 37.73914

Map data © OpenStreetMap contributors

lon 26.65658 lat 37.72292 [nom. scale = 1 / 10000]



UTM: 35 S easting 469.80 km northing 4175.20 km
UTM-Grid-width = 100m

Map data © OpenStreetMap contributors

lon 26.68687 lat 37.72292 [nom. scale = 1 / 10000]

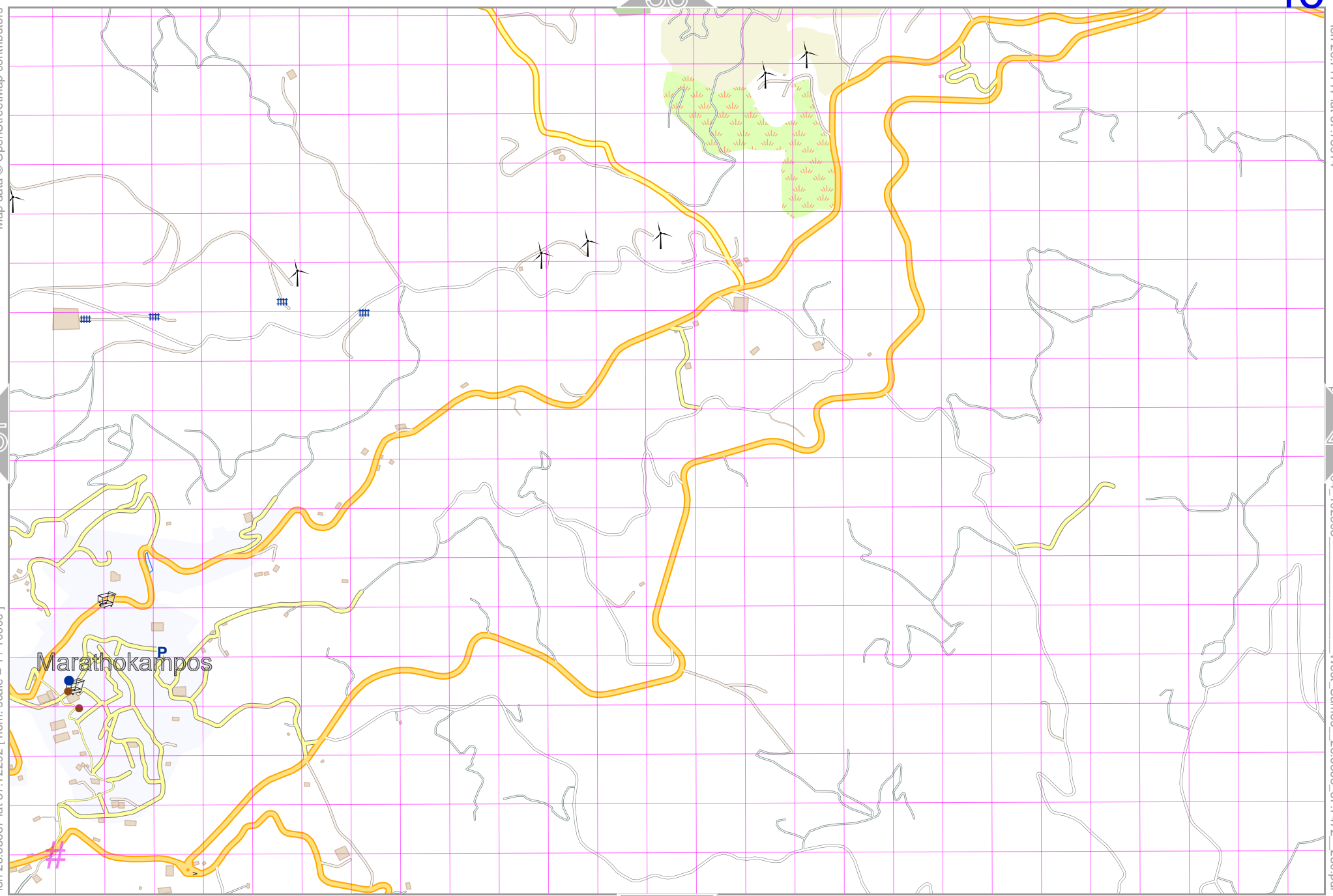
lon 26.71717 lat 37.73914

lon 26.71717 lat 37.73914

West_Samos_26.6868_37.7472_230.pdf

Marathokampos

UTM: 35 S easting 472.50 km northing 4175.20 km
UTM-Grid-width = 100m



47

39

Platanos

lon 26.74746 lat 37.73914

48

504_102803

West_Samos_26.6868_37.7472_230.pdf

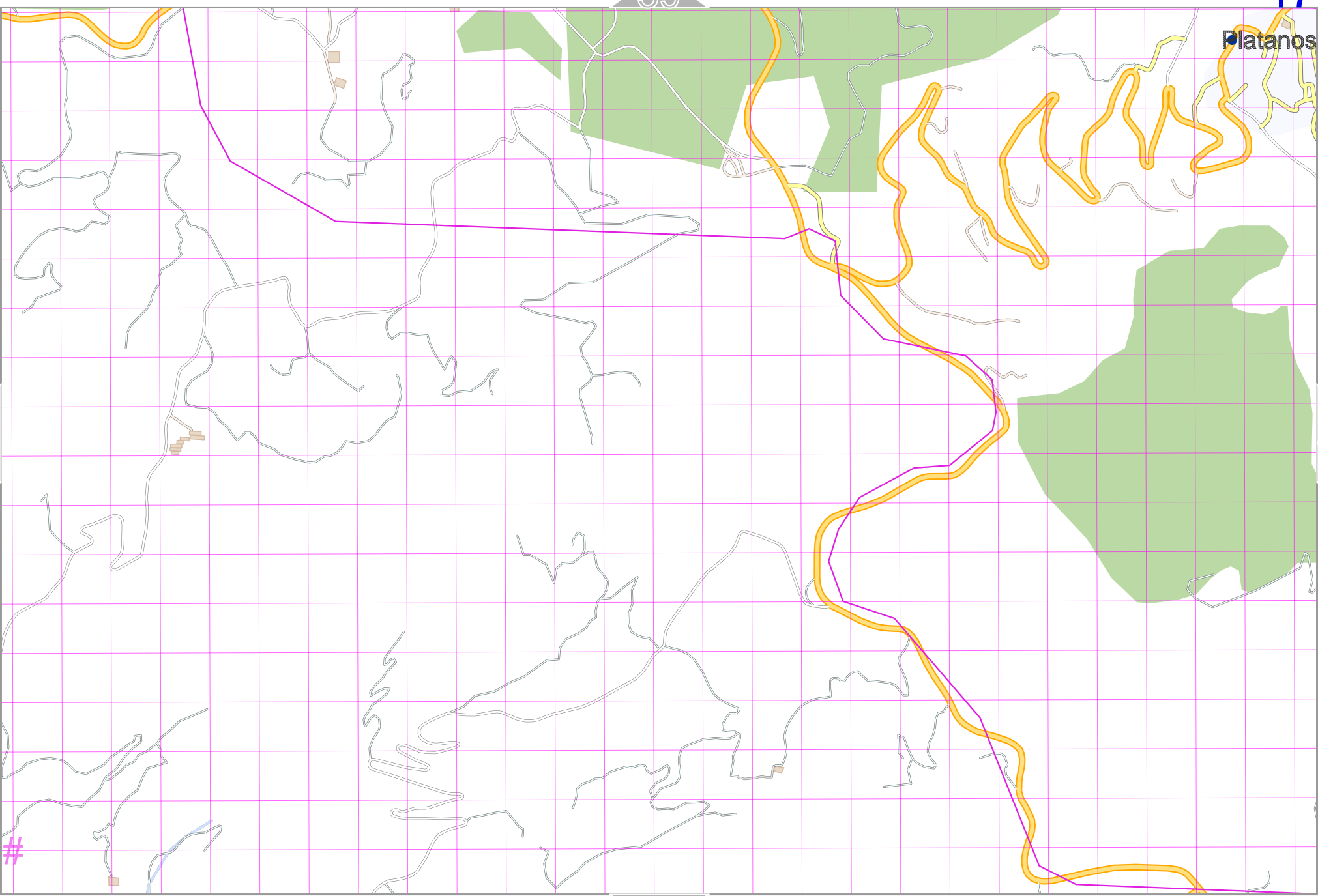
55

46

Map data © OpenStreetMap contributors

lon 26.71717 lat 37.72292 [nom. scale = 1 / 10000]

UTM: 35 S easting 475.10 km northing 4175.20 km
UTM-Grid-width = 100m



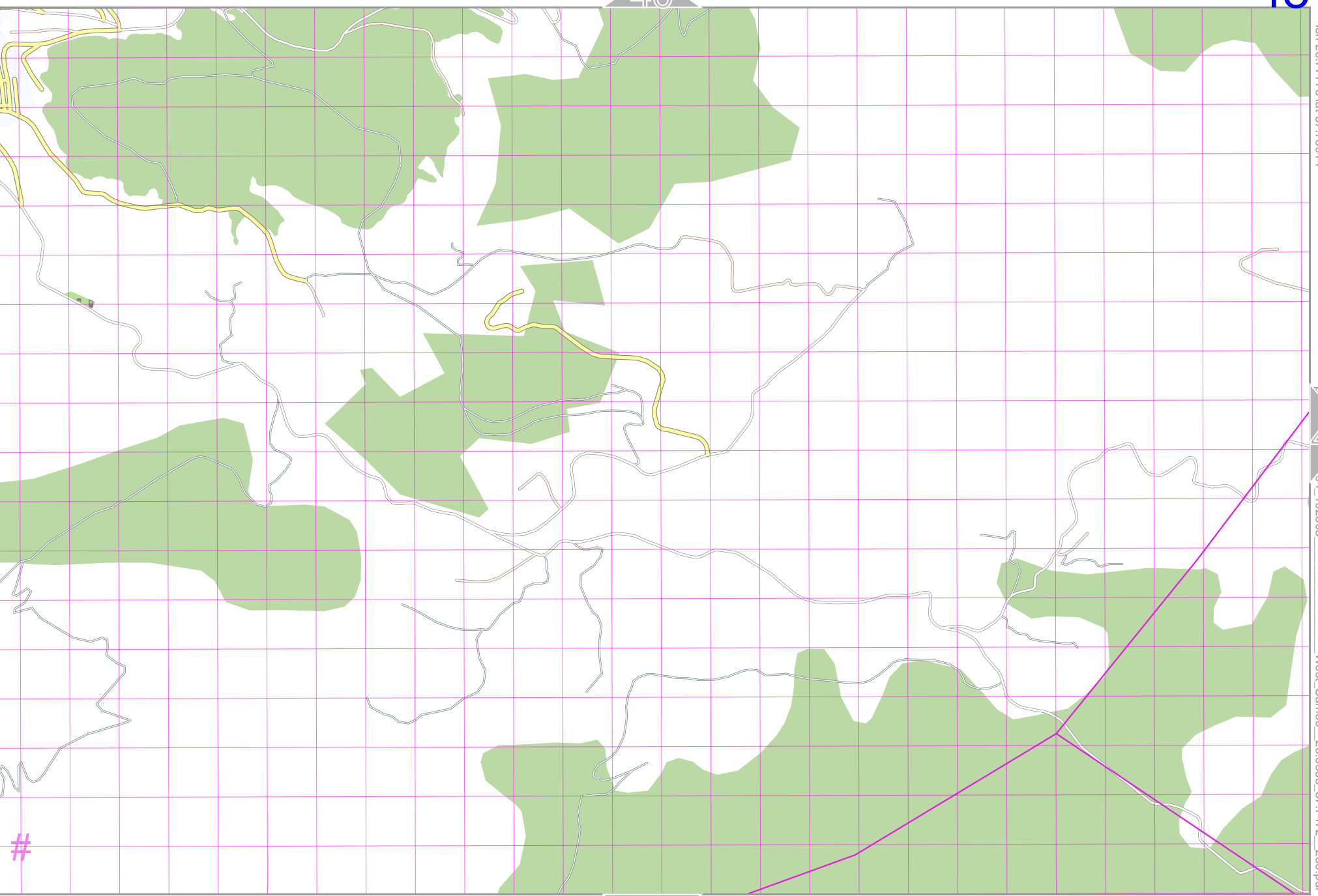
lon 26.77776 lat 37.73914

Map data © OpenStreetMap contributors

lon 26.77776 lat 37.73914

lon 26.74746 lat 37.72292 [nom. scale = 1 / 10000]

West_Samos_26.6868_37.7472_230.pdf



UTM: 35 S easting 477.80 km northing 4175.20 km
UTM-Grid-width = 100m

Map data © OpenStreetMap contributors

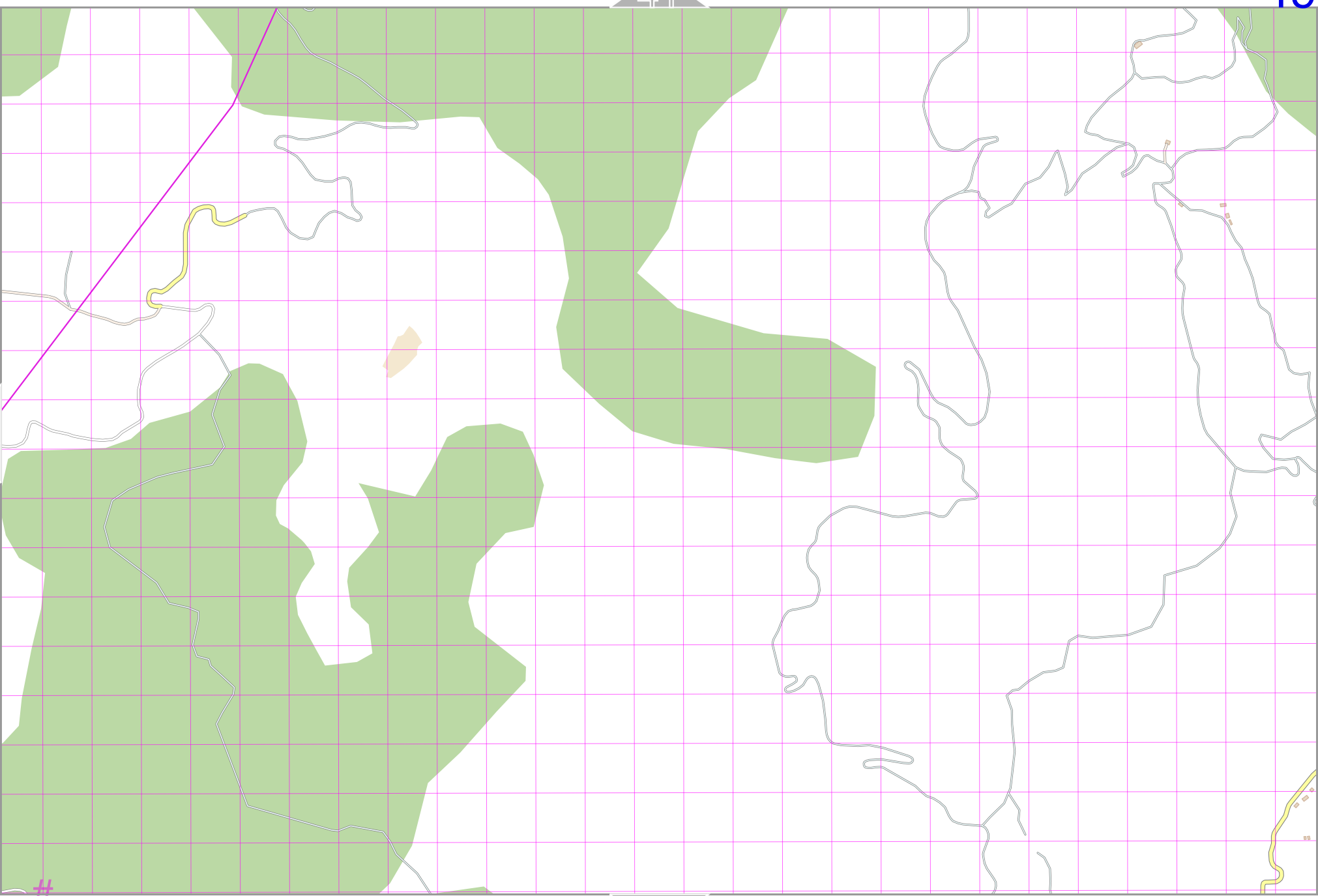
lon 26.77776 lat 37.72292 [nom. scale = 1 / 10000]

lon 26.80805 lat 37.73914

pdfmap_20260504_102803

West_Samos_26.6868_37.7472_230.pdf

UTM 35 S easting 480.50 northing 4175.10 km
UTM-Grid-width = 100m



lon 26.59599 lat 37.72292

lon 26.59599 lat 37.72292

lon 26.59599 lat 37.72292

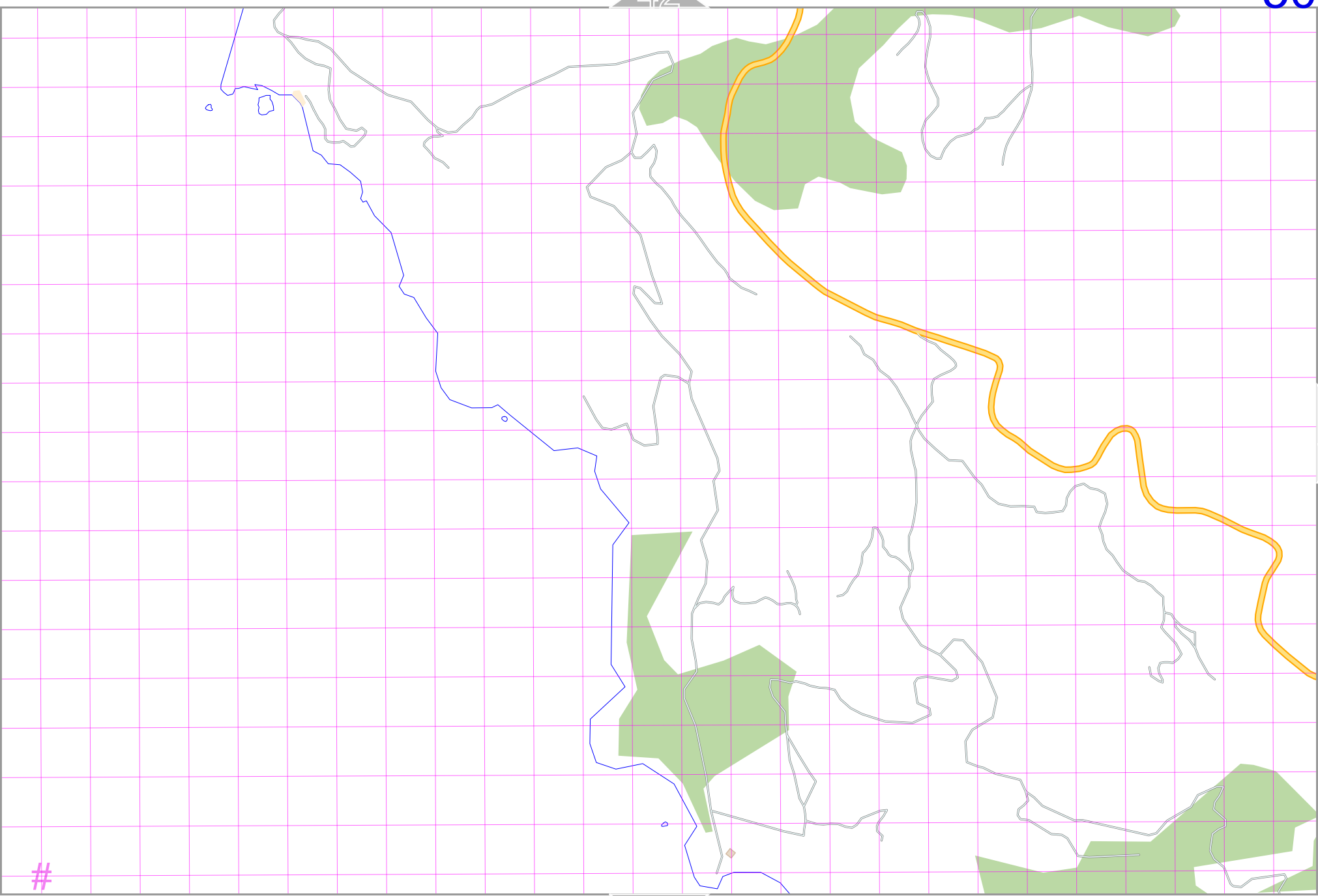
lon 26.59599 lat 37.72292

Map data © OpenStreetMap contributors

lon 26.56569 lat 37.70671 [nom. scale = 1 / 10000]

#

UTM: 35 S easting 461.80 km northing 4173.40 km
UTM-Grid-width = 100m



Map data © OpenStreetMap contributors


lon 26.62628 lat 37.72292

lon 26.62628 lat 37.72292

West_Samos_26.6868_37.7472_230.pdf

lon 26.59599 lat 37.70671 [nom. scale = 1 / 10000]

UTM: 35 S easting 464.40 km northing 4173.40 km
UTM-Grid-width = 100m



lon 26.65658 lat 37.72292

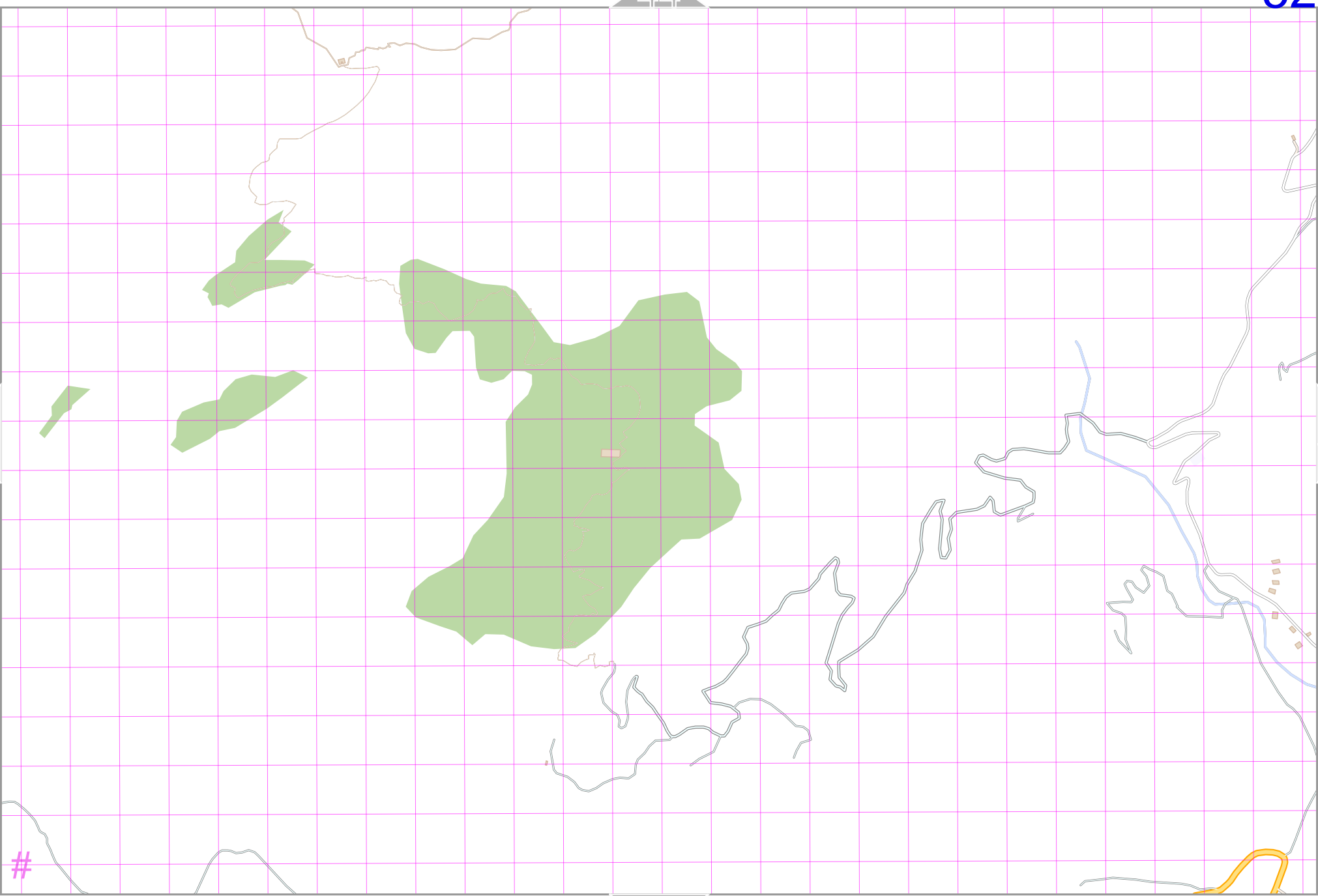
lon 26.65658 lat 37.72292

lon 26.62628 lat 37.70671 [nom. scale = 1 / 10000]

Map data © OpenStreetMap contributors

#

UTM: 35 S easting 467.10 km northing 4173.40 km
UTM-Grid-width = 100m



53

45

54

52

61

Map data © OpenStreetMap contributors

lon 26.68687 | lat 37.72292

lon 26.68687 | lat 37.72292

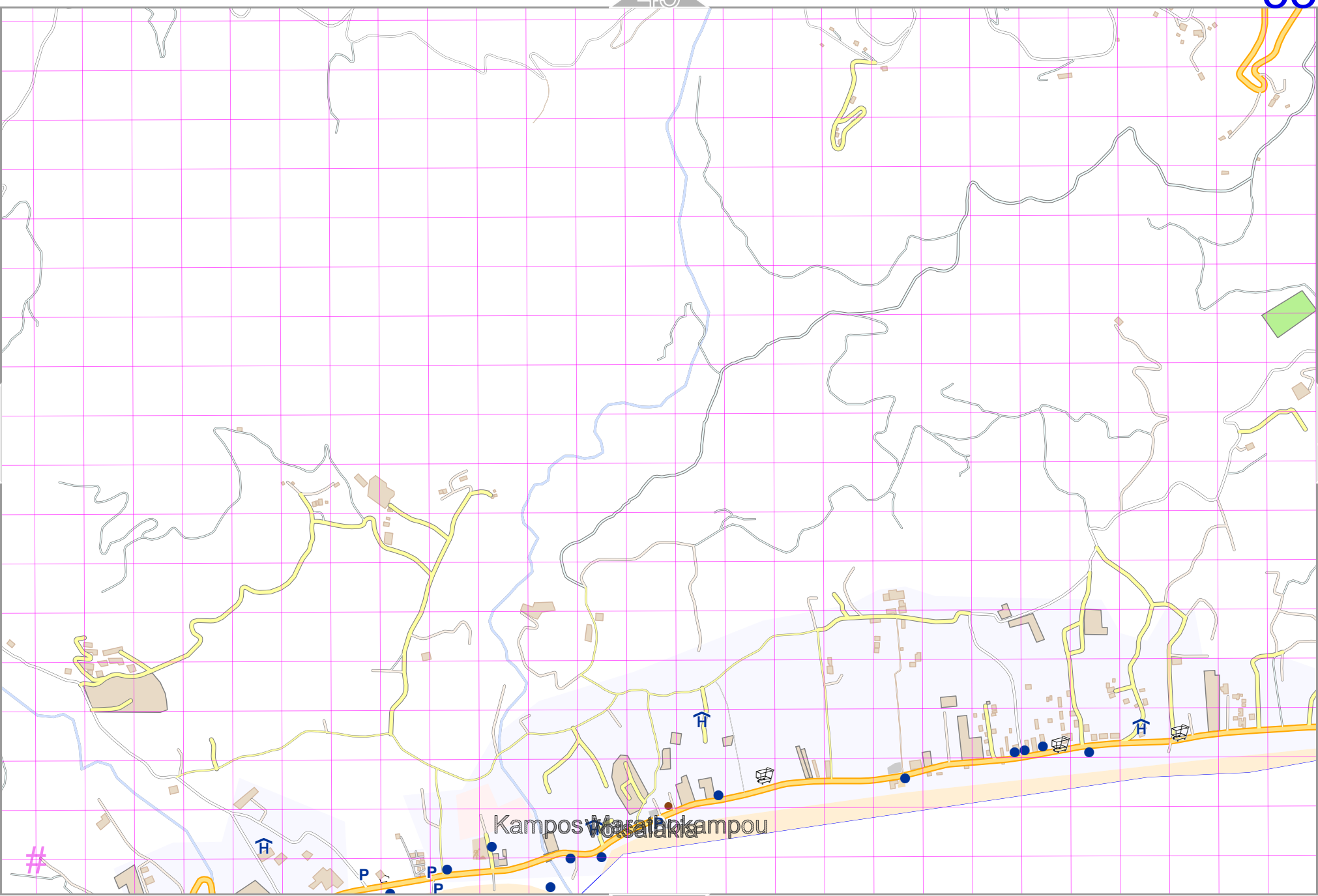
lon 26.68687 | lat 37.72292

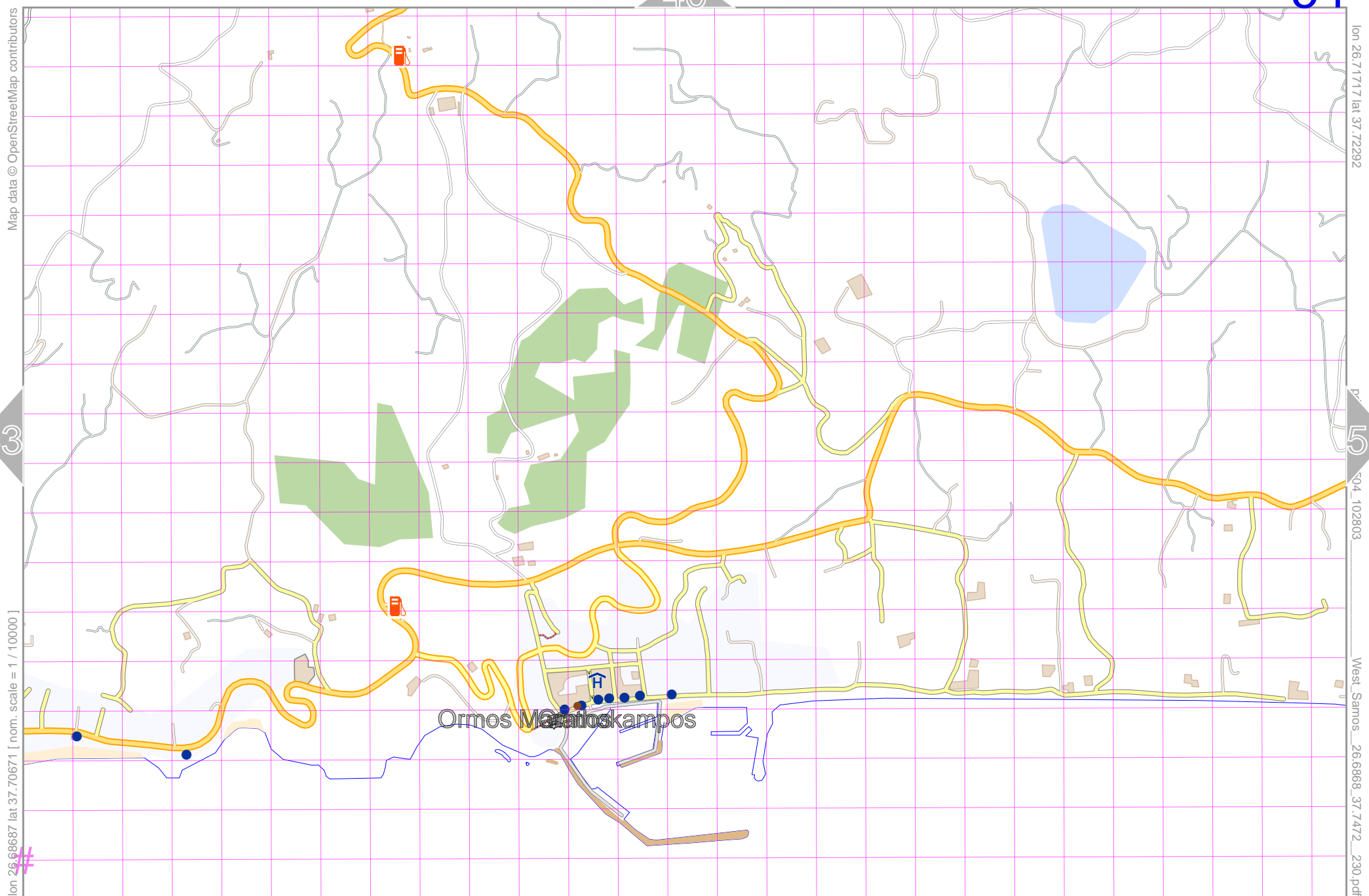
lon 26.65658 | lat 37.70671 [nom. scale = 1 / 10000]

#

Kampos Vasilikou

UTM: 35 S easting 469.80 km northing 4173.40 km
UTM-Grid-width = 100m





Map data © OpenStreetMap contributors

lon 26.71717 | lat 37.72292

53

55

lon 26.68687 | lat 37.70671 [nom. scale = 1 / 10000]

504_102803

West_Samos_26.6868_37.7472_230.pdf

Ormos Marinoskamos

lon 26.74746 lat 37.72292

504_102803

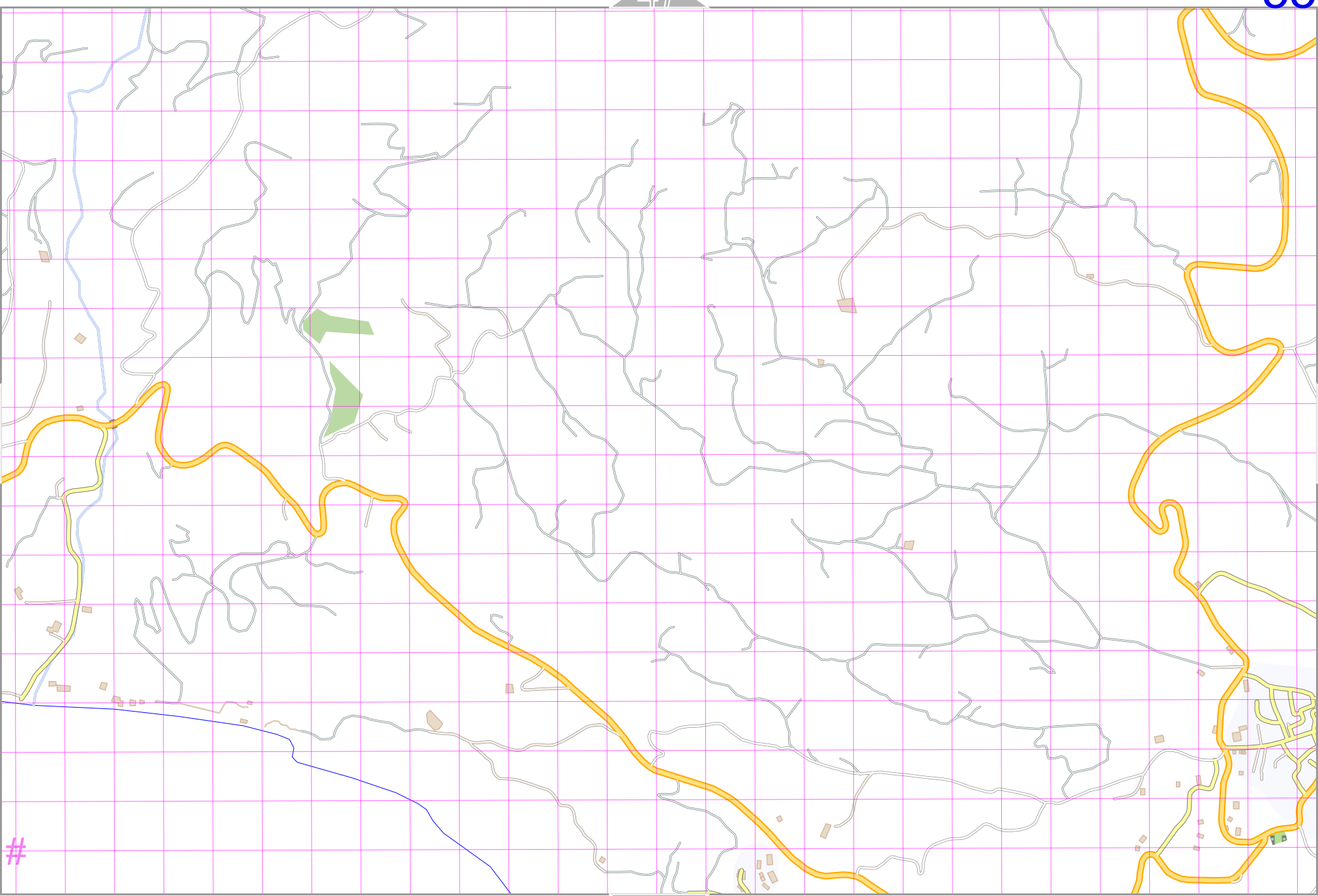
West_Samos_26.6868_37.7472_230.pdf

Map data © OpenStreetMap contributors

lon 26.71717 lat 37.70671 [nom. scale = 1 / 10000]

#

UTM: 35 S easting 475.10 km northing 4173.40 km
UTM-Grid-width = 100m



lon 26.77776 | lat 37.72292

Map data © OpenStreetMap contributors

lon 26.77776 | lat 37.72292

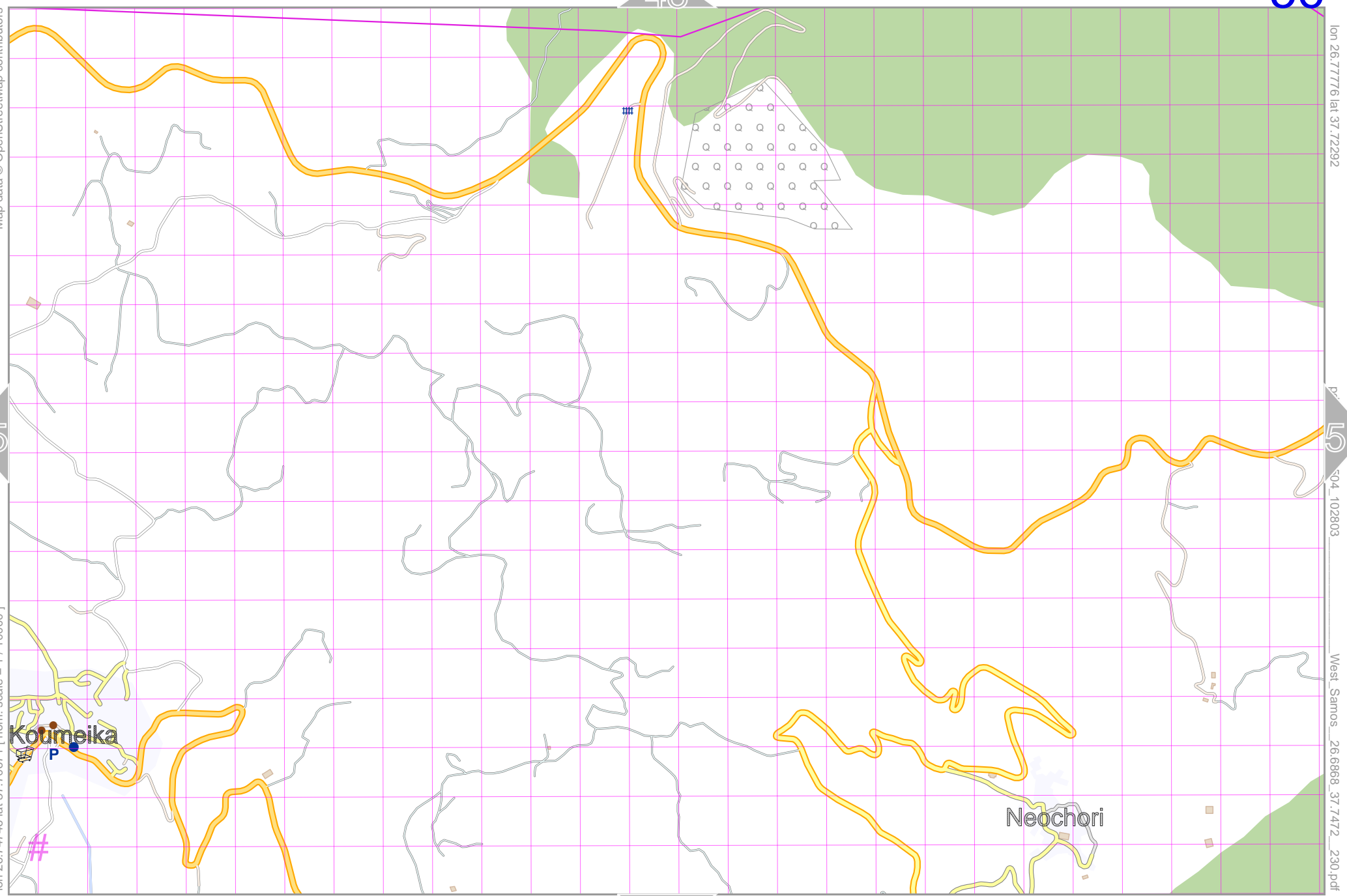
lon 26.74746 | lat 37.70671 [nom. scale = 1 / 10000]

West_Samos_26.6868_37.7472_230.pdf

Koumeika

Neochori

UTM: 35 S easting 477.80 km northing 4173.40 km
UTM-Grid-width = 100m



Map data © OpenStreetMap contributors

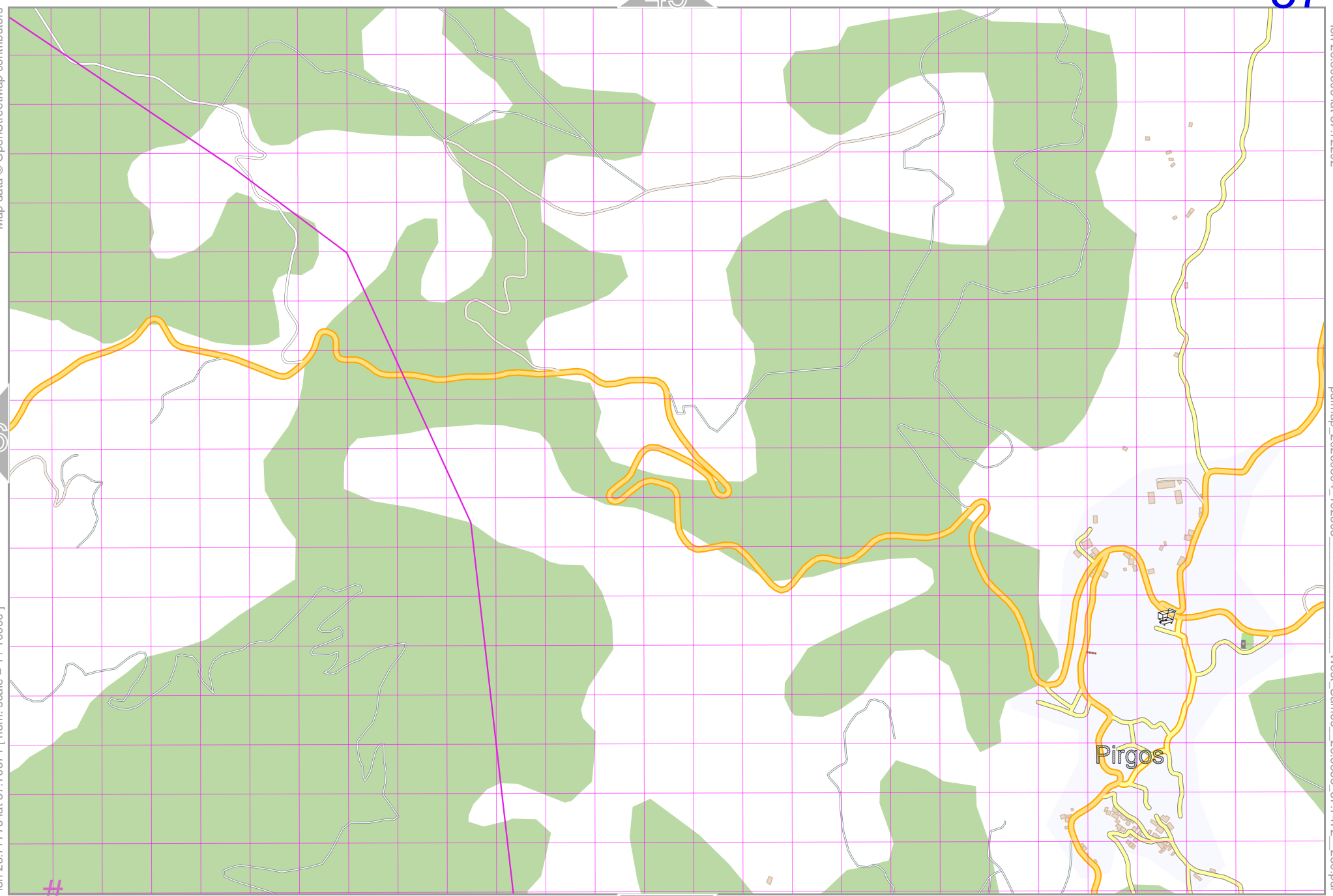
lon 26.77776 lat 37.70671 [nom. scale = 1 / 10000]

lon 26.80805 lat 37.72292

pdfmap_20260504_102803

West_Samos_26.6868_37.7472_230.pdf

UTM 35 S easting 480.50 km northing 4173.30 km
UTM-Grid-width = 100m



Map data © OpenStreetMap contributors

lon 26.56569 lat 37.69049 [nom. scale = 1 / 10000]

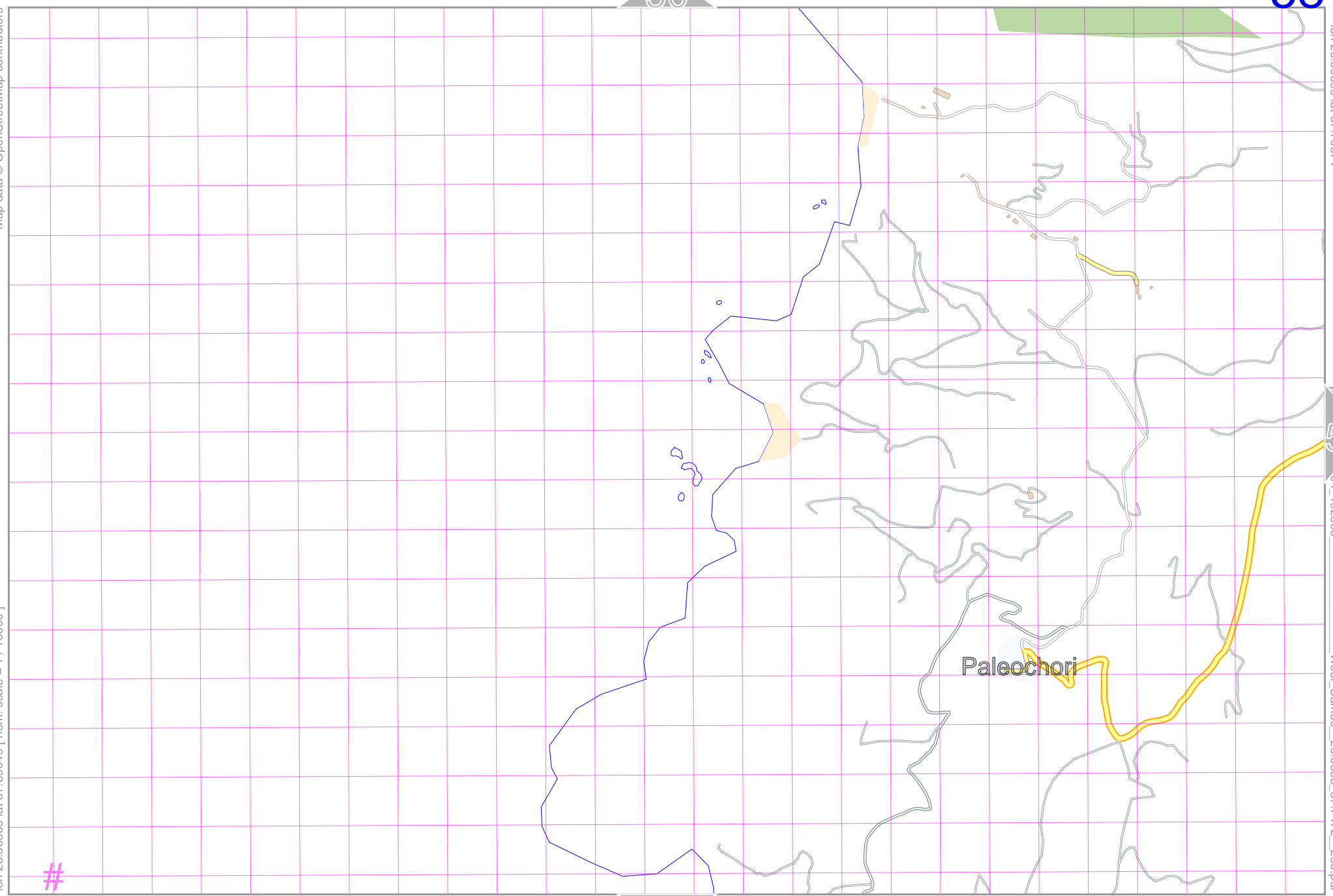
lon 26.59599 lat 37.70671

lon 26.504102803

West_Samos_26.68868_37.7472_230.pdf

#

UTM: 35 S easting 461.80 km northing 4171.60 km
UTM-Grid-width = 100m



Map data © OpenStreetMap contributors

lon 26.62628 lat 37.70671

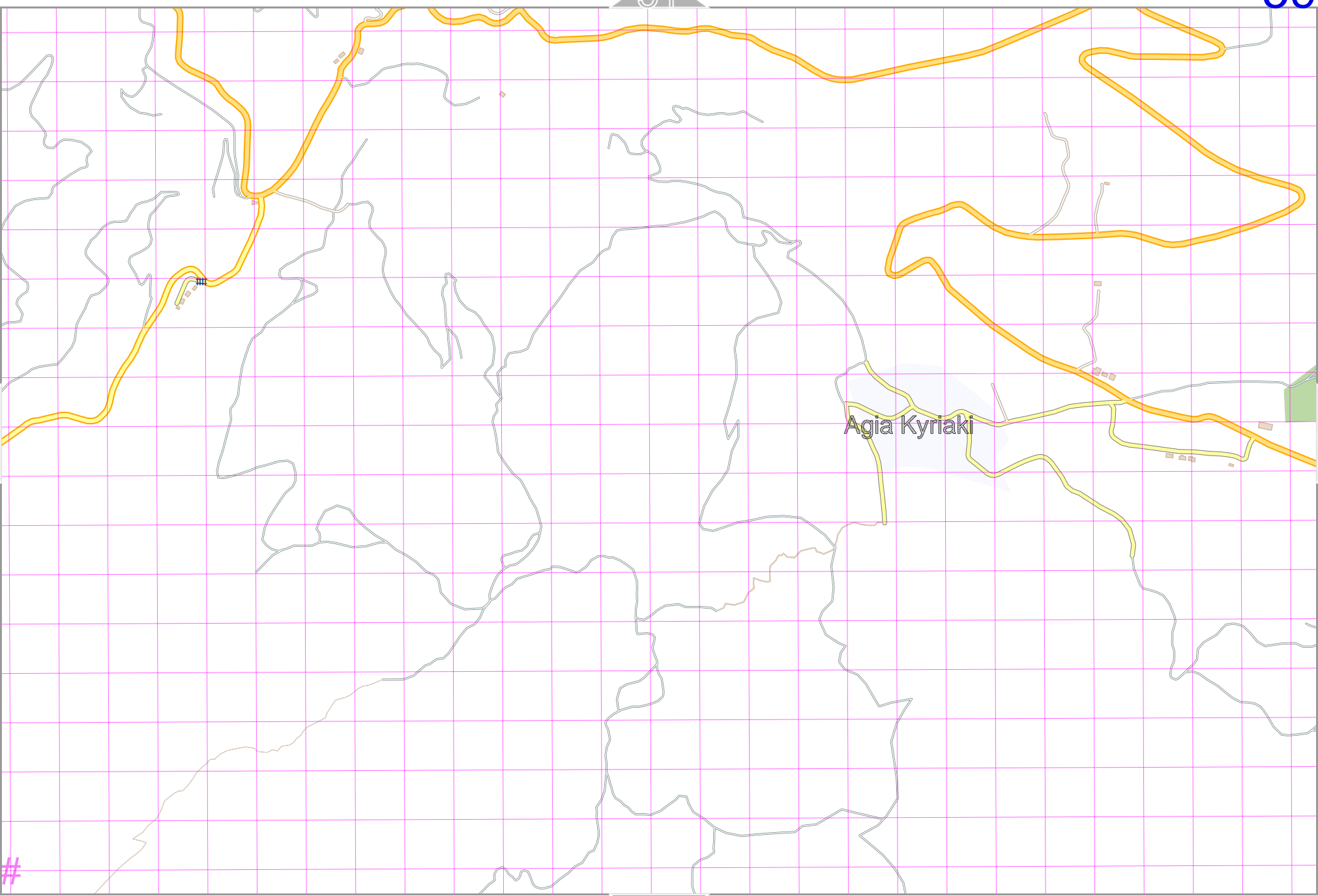
lon 26.62628 lat 37.70671

West_Samos_26.6868_37.7472_230.pdf

Agia Kyriaki

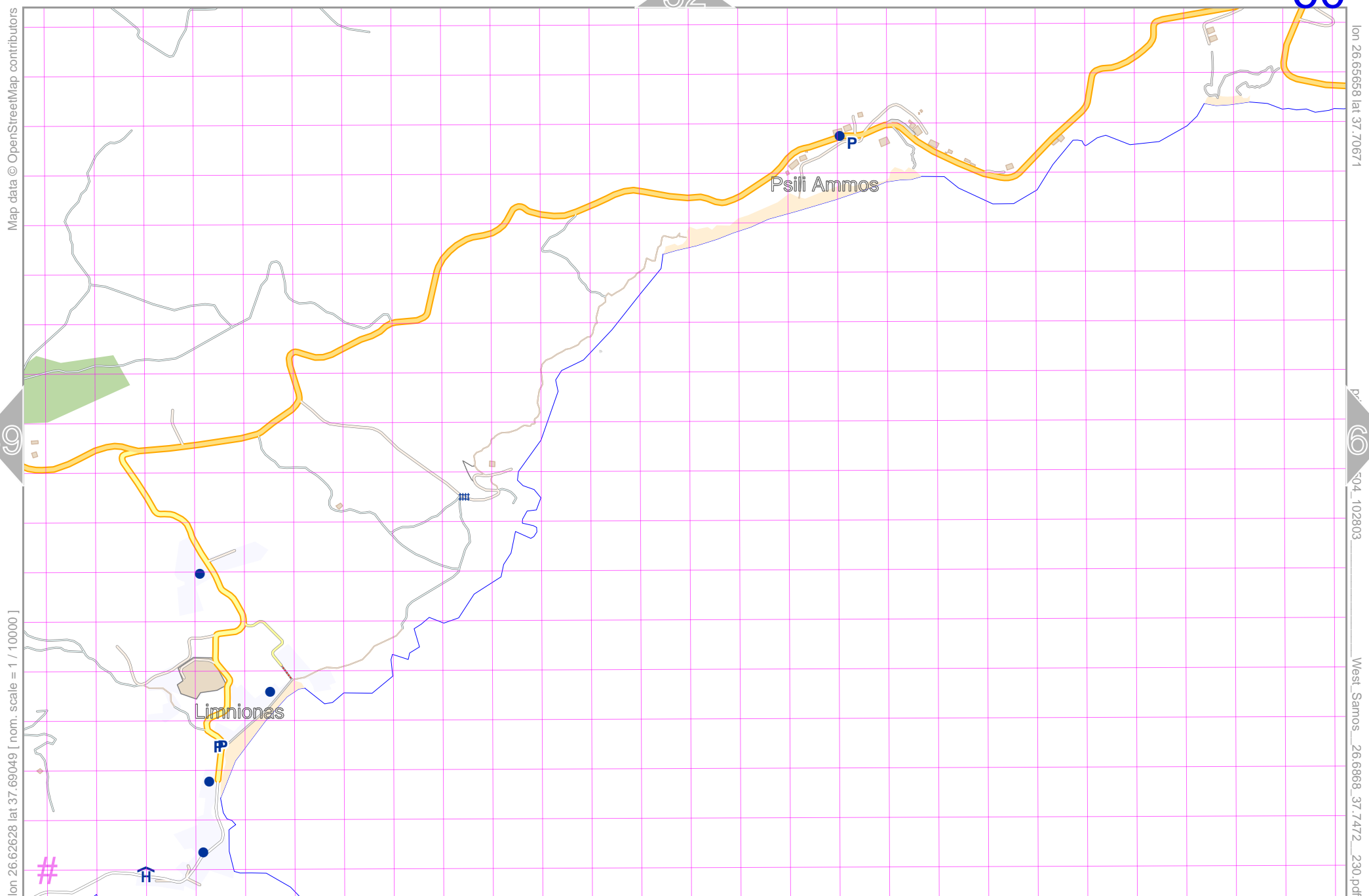
lon 26.59599 lat 37.69049 [nom. scale = 1 / 10000]

UTM: 35 S easting 464.40 km northing 4171.60 km
UTM-Grid-width = 100m



60

52



Map data © OpenStreetMap contributors

lon 26.65658 lat 37.70671

504_102803

West_Samos_26.6868_37.7472_230.pdf

lon 26.62628 lat 37.69049 [nom. scale = 1 / 10000]

UTM: 35 S easting 467.10 km northing 4171.60 km
UTM-Grid-width = 100m

68

Map data © OpenStreetMap contributors

lon 26.68867 | lat 37.70671

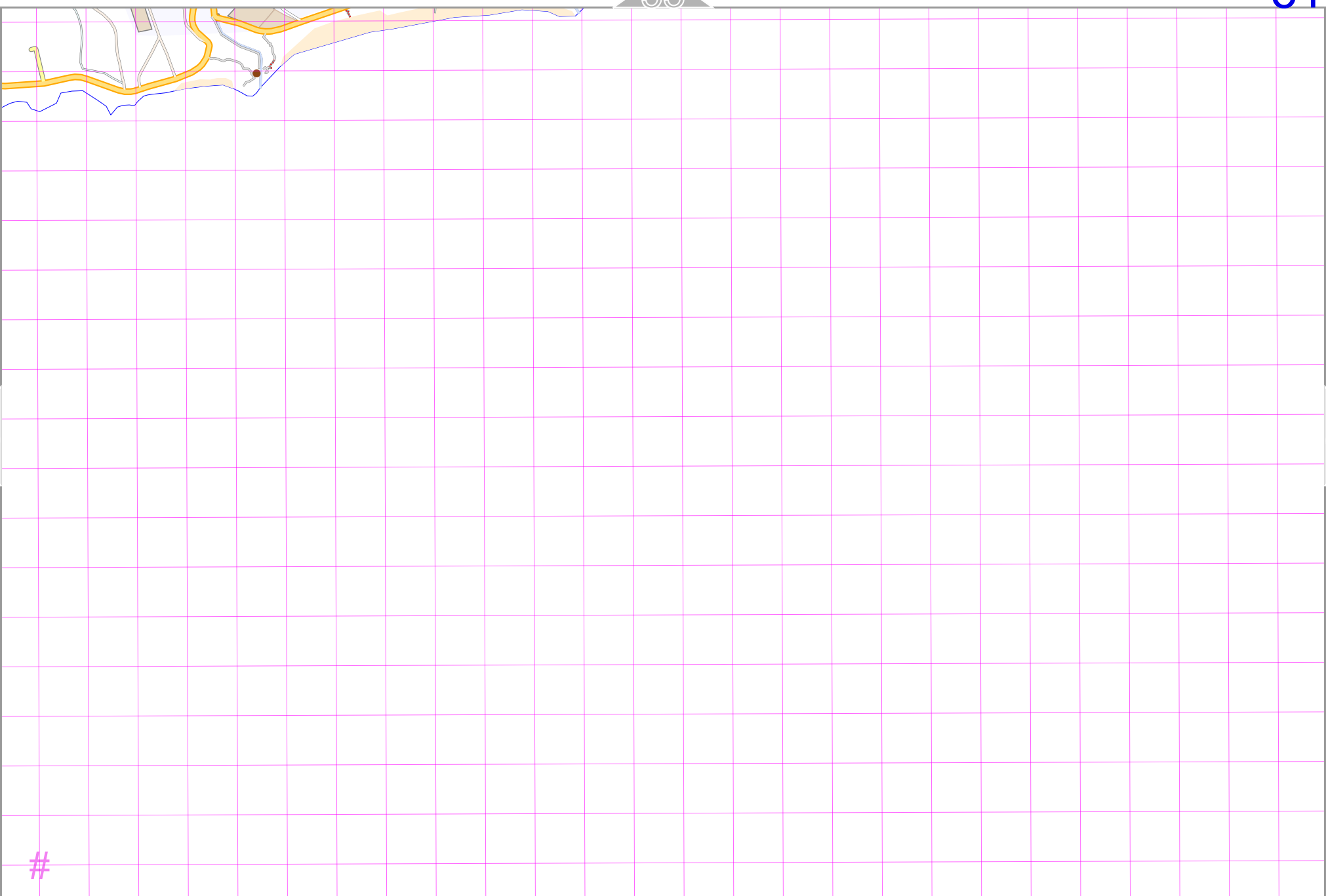
lon 26.68867 | lat 37.70671

West_Samos_26.6868_37.7472_230.pdf

lon 26.65658 | lat 37.69049 [nom. scale = 1 / 10000]

#

UTM: 35 S easting 469.80 km northing 4171.60 km
UTM-Grid-width = 100m



Map data © OpenStreetMap contributors

lon 26.71717 lat 37.70671

lon 26.71717 lat 37.70671

lon 26.71717 lat 37.70671

lon 26.68687 lat 37.69049 [nom. scale = 1 / 10000]

West_Samos_26.6868_37.7472_230.pdf

UTM: 35 S easting 472.40 northing 4171.60 km
UTM-Grid-width = 100m

Map data © OpenStreetMap contributors

lon 26.74746 lat 37.70671

lon 26.74746 lat 37.70671

West_Samos_26.6868_37.7472_230.pdf

Ormos Koumeikon

lon 26.71717 lat 37.69049 [nom. scale = 1 / 10000]

#

UTM: 35 S easting 475.10 km northing 4171.60 km
UTM-Grid-width = 100m



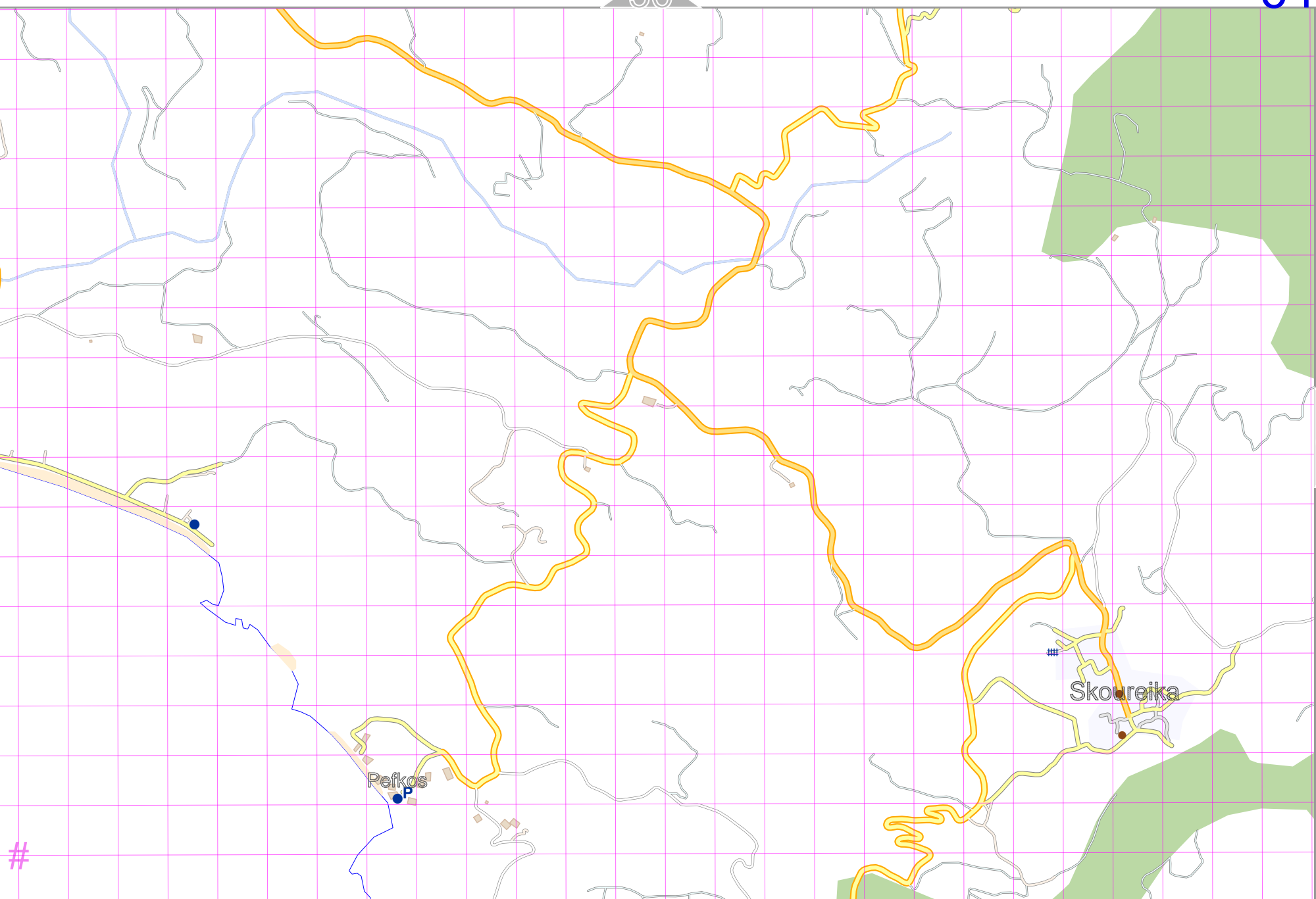
lon 26.77776 lat 37.70671

504_102803

West_Samos_26.6866_37.7472_230.pdf

Map data © OpenStreetMap contributors

lon 26.74746 lat 37.69049 [nom. scale = 1 / 10000]



UTM: 35 S easting 477.80 km northing 4171.60 km
UTM-Grid-width = 100m

Map data © OpenStreetMap contributors

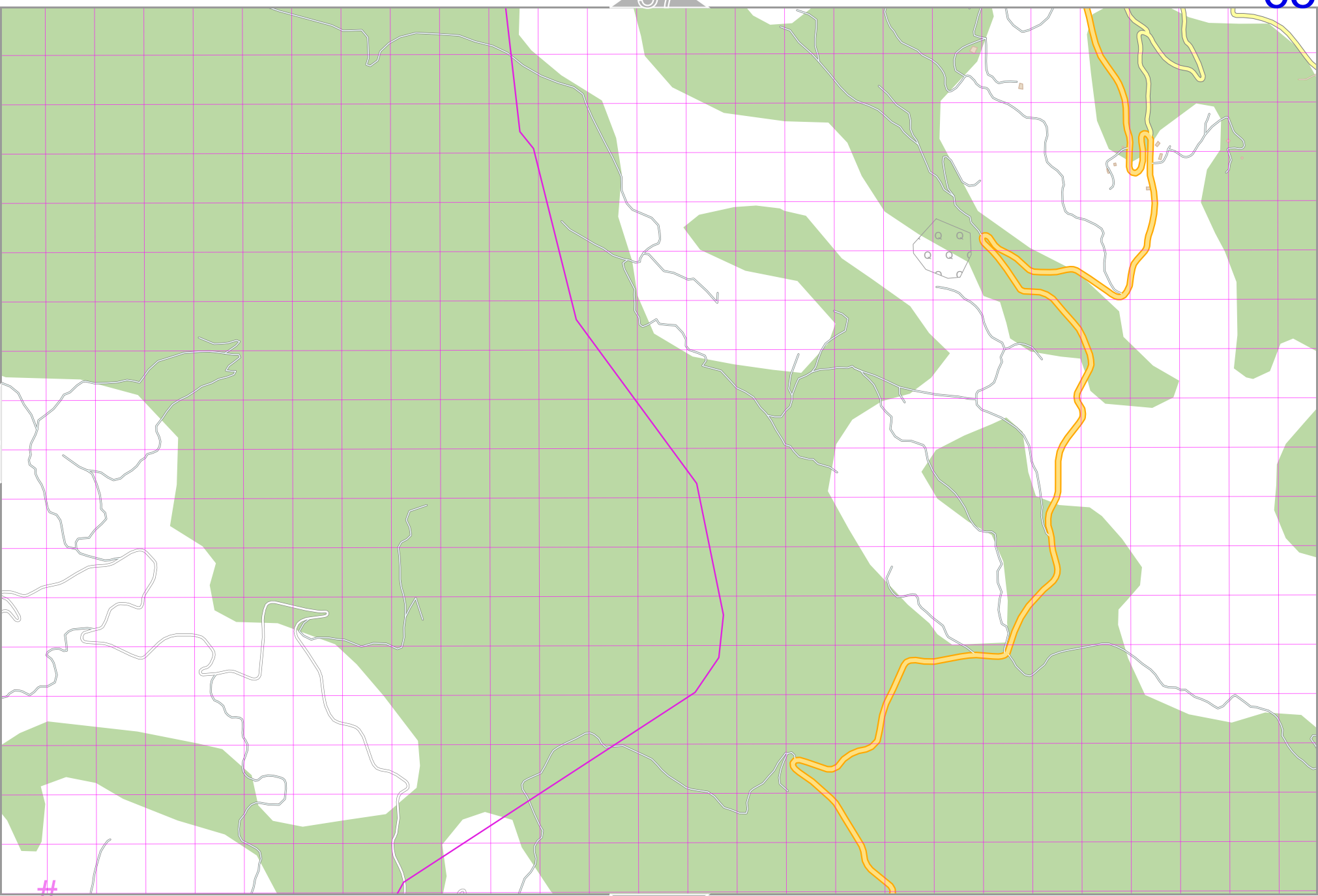
lon 26.777776 lat 37.69049 [nom. scale = 1 / 10000]

lon 26.80805 lat 37.70671

pdfmap_20260504_102803

West_Samos_26.6868_37.7472_230.pdf

UTM 735 S easting 480.50 km northing 4171.50 km
UTM-Grid-width = 100m



Map data © OpenStreetMap contributors

lon 26.56569 lat 37.67427 [nom. scale = 1 / 10000]

lon 26.59599 lat 37.69049

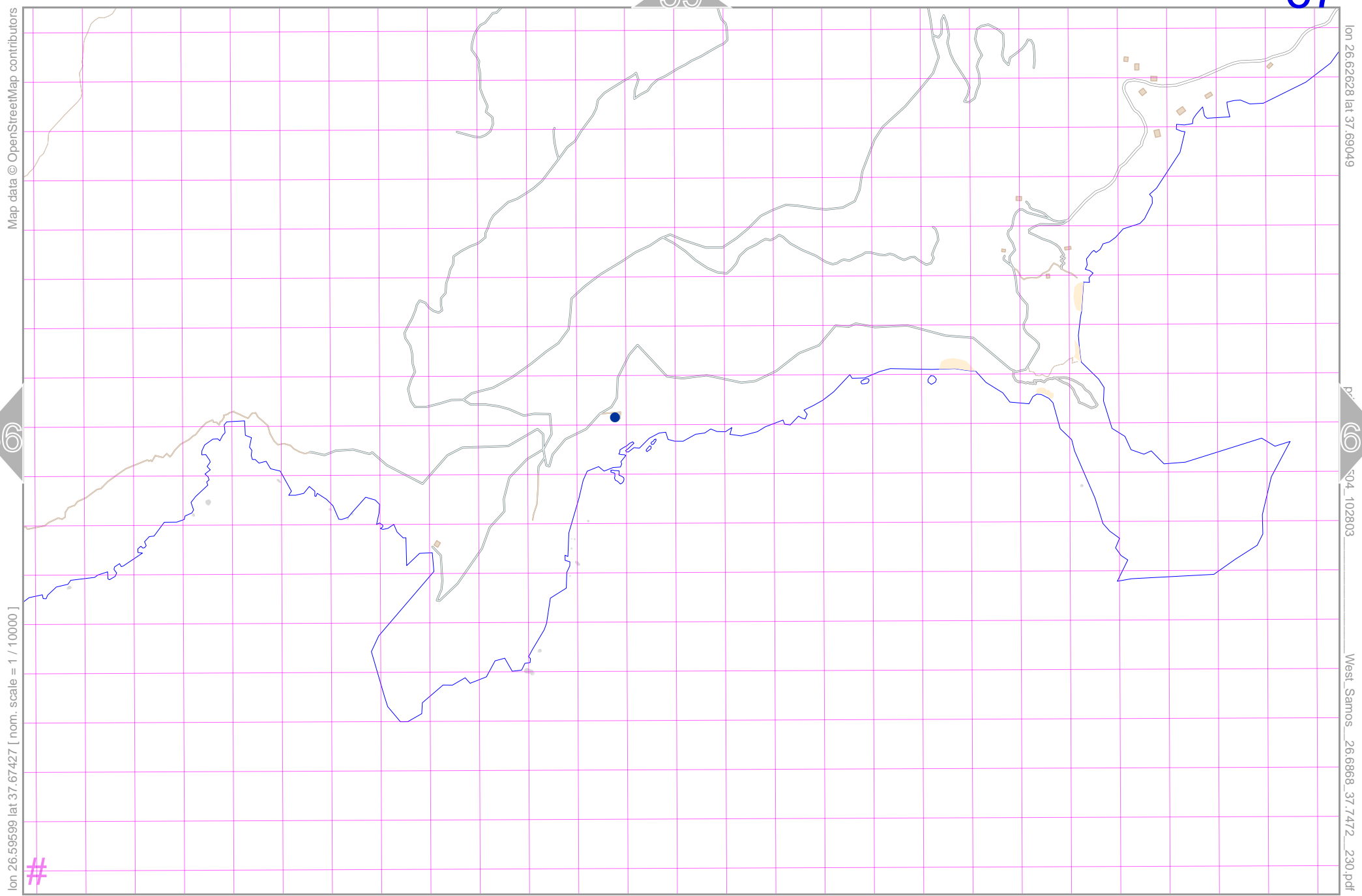
lon 26.59599 lat 37.69049

West_Samos_26.6868_37.7472_230.pdf

#

UTM: 35 S easting 461.80 km northing 4169.80 km
UTM-Grid-width = 100m





Map data © OpenStreetMap contributors

lon 26.59599 lat 37.67427 [nom. scale = 1 / 10000]

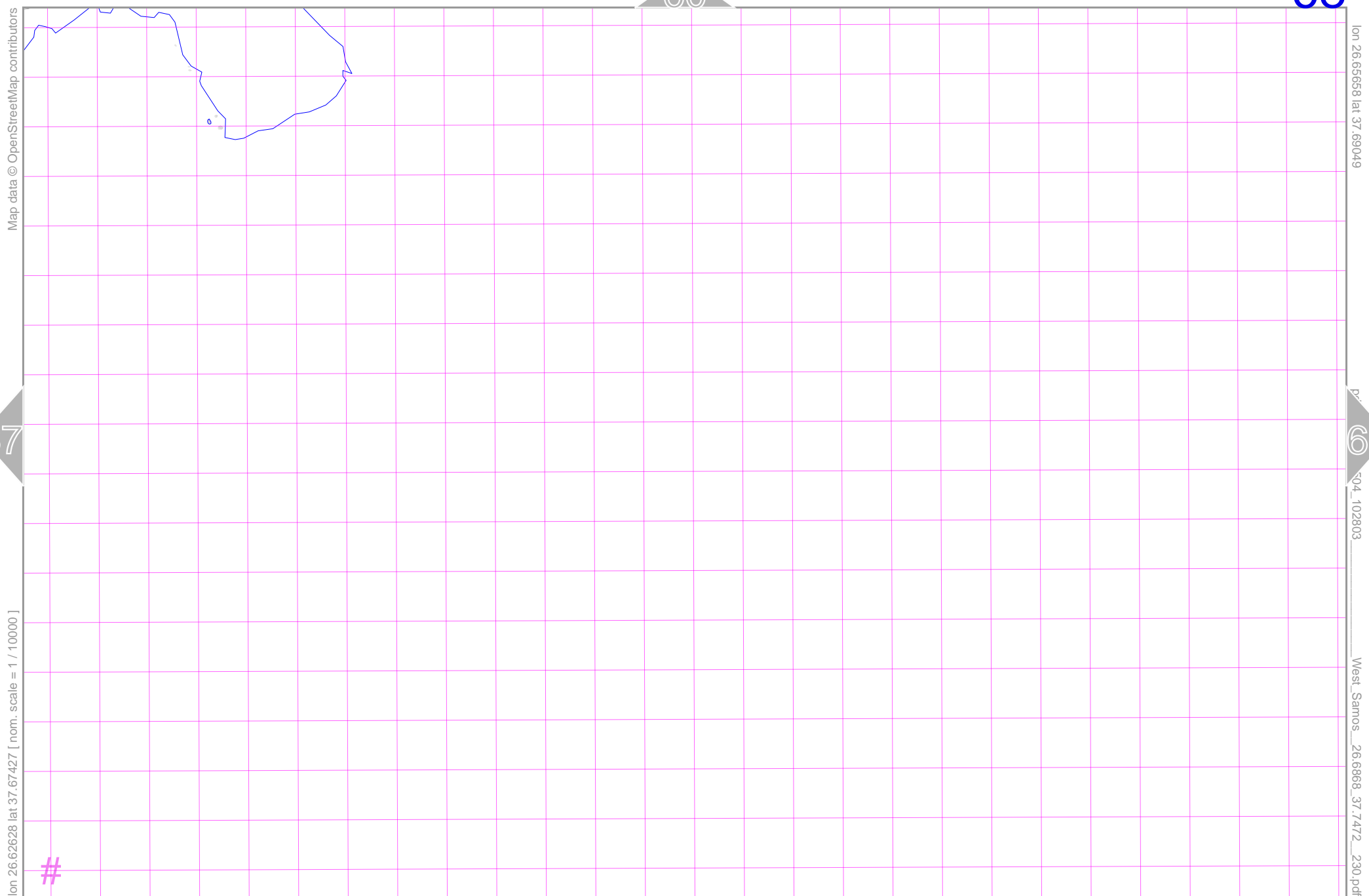
lon 26.62628 lat 37.69049

lon 26.68868 lat 37.7472_230.pdf

lon 26.68868 lat 37.7472_230.pdf

#

UTM: 35 S easting 464.40 km northing 4169.80 km
UTM-Grid-width = 100m



Map data © OpenStreetMap contributors

lon 26.65658 lat 37.69049

504_102803

West_Samos_26.6868_37.7472_230.pdf

lon 26.62628 lat 37.67427 [nom. scale = 1 / 10000]

#

UTM: 35 S easting 467.10 km northing 4169.80 km
UTM-Grid-width = 100m

lon 26.68867 | lat 37.69049

lon 26.68867 | lat 37.69049

West_Samos_26.6868_37.7472_230.pdf

Map data © OpenStreetMap contributors



lon 26.65658 | lat 37.67427 [nom. scale = 1 / 10000]

#

UTM: 35 S easting 469.80 km northing 4169.80 km
UTM-Grid-width = 100m

Map data © OpenStreetMap contributors

lon 26.71717 lat 37.69049



lon 26.68687 lat 37.67427 [nom. scale = 1 / 10000]

504_102803

West_Samos_26.6868_37.7472_230.pdf

#

UTM: 35 S easting 472.40 km northing 4169.80 km
UTM-Grid-width = 100m

Map data © OpenStreetMap contributors

lon 26.74746 lat 37.69049

70

72

504_102803

lon 26.71717 lat 37.67427 [nom. scale = 1 / 10000]

West_Samos_26.6868_37.7472_230.pdf

#

UTM: 35 S easting 475.10 km northing 4169.80 km
UTM-Grid-width = 100m

Map data © OpenStreetMap contributors

lon 26.74746 lat 37.67427 [nom. scale = 1 / 10000]

#

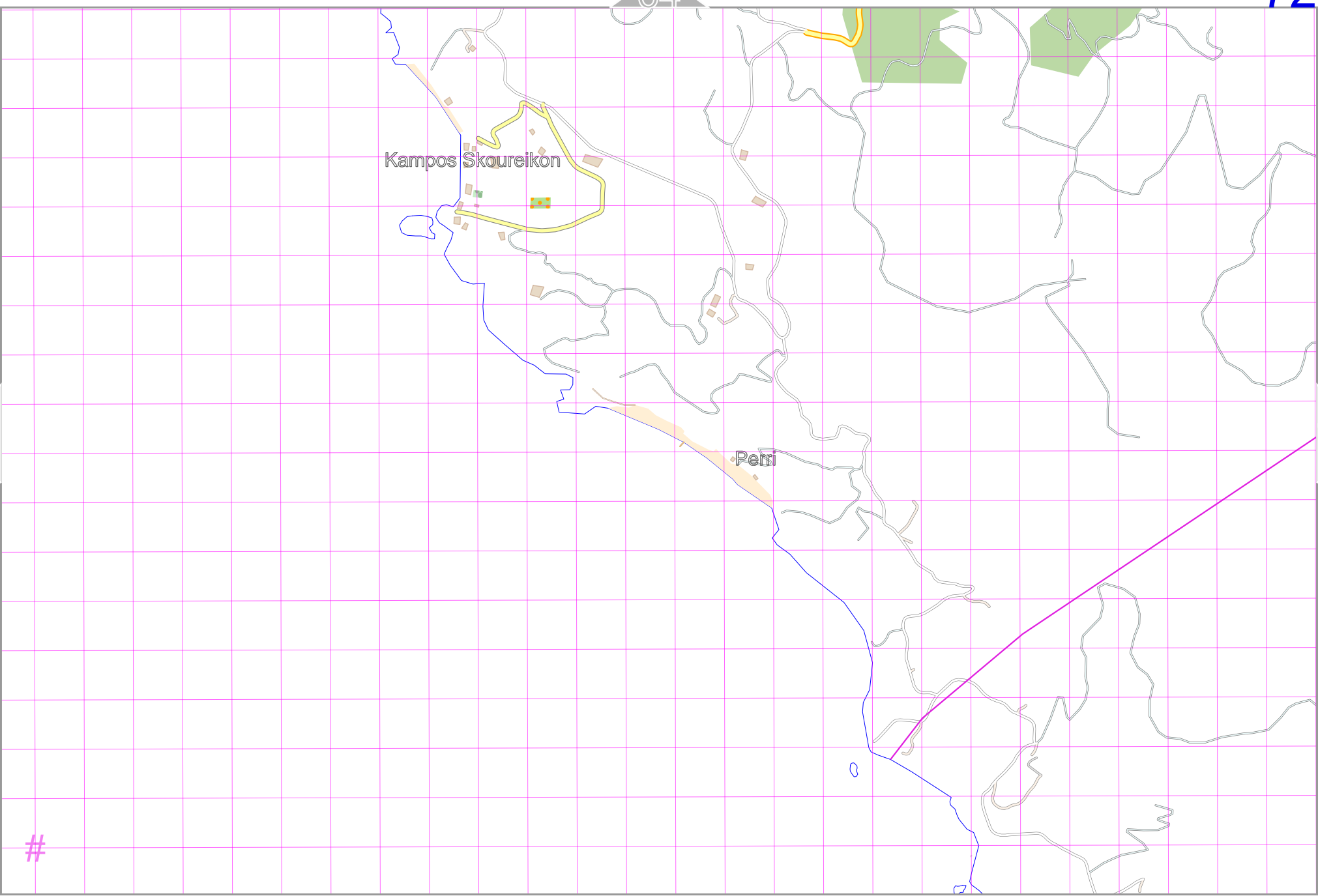
Kampos Skoureikon

Perr

71

73

UTM: 35 S easting 477.80 km northing 4169.80 km
UTM-Grid-width = 100m



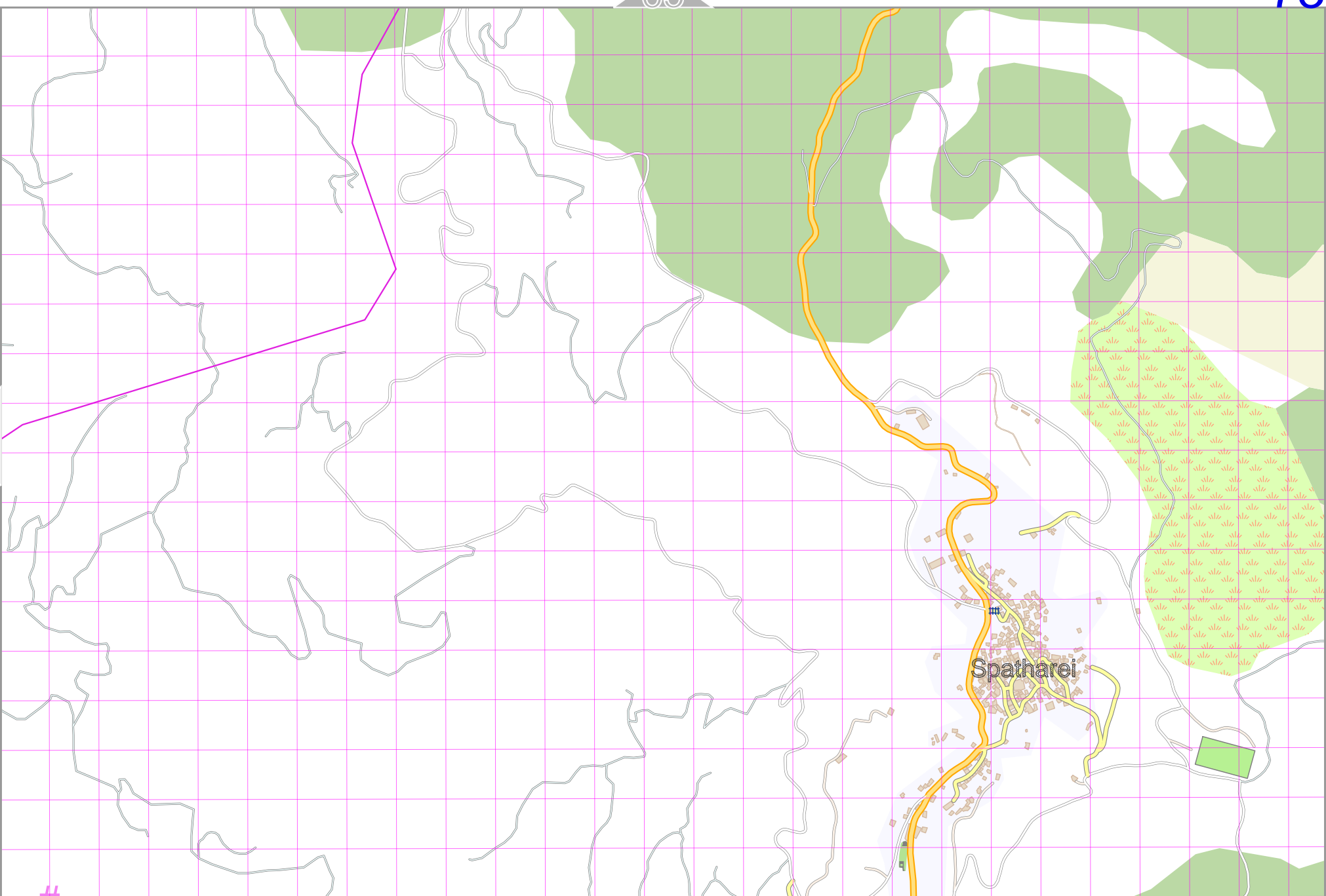
Map data © OpenStreetMap contributors

lon 26.77776 lat 37.67427 [nom. scale = 1 / 10000]

lon 26.80805 lat 37.69049

pdfmap_20260504_102803

West_Samos_26.6868_37.7472_230.pdf



 # UTM 35 S easting 480.50 km northing 4169.70 km
 UTM-Grid-width = 100m