

Map data © OpenStreetMap contributors

lon 26.79850 lat 37.81228

lon 26.78822 lat 37.79606 [nom. scale = 1 / 10000]

504_102110

Ost_Samos_26.9196_37.7230_857.pdf

UTM: 35 S easting 479.60 km northing 4183.30 km
UTM-Grid-width = 100m

12

Map data © OpenStreetMap contributors

lon 26.82879 lat 37.81228

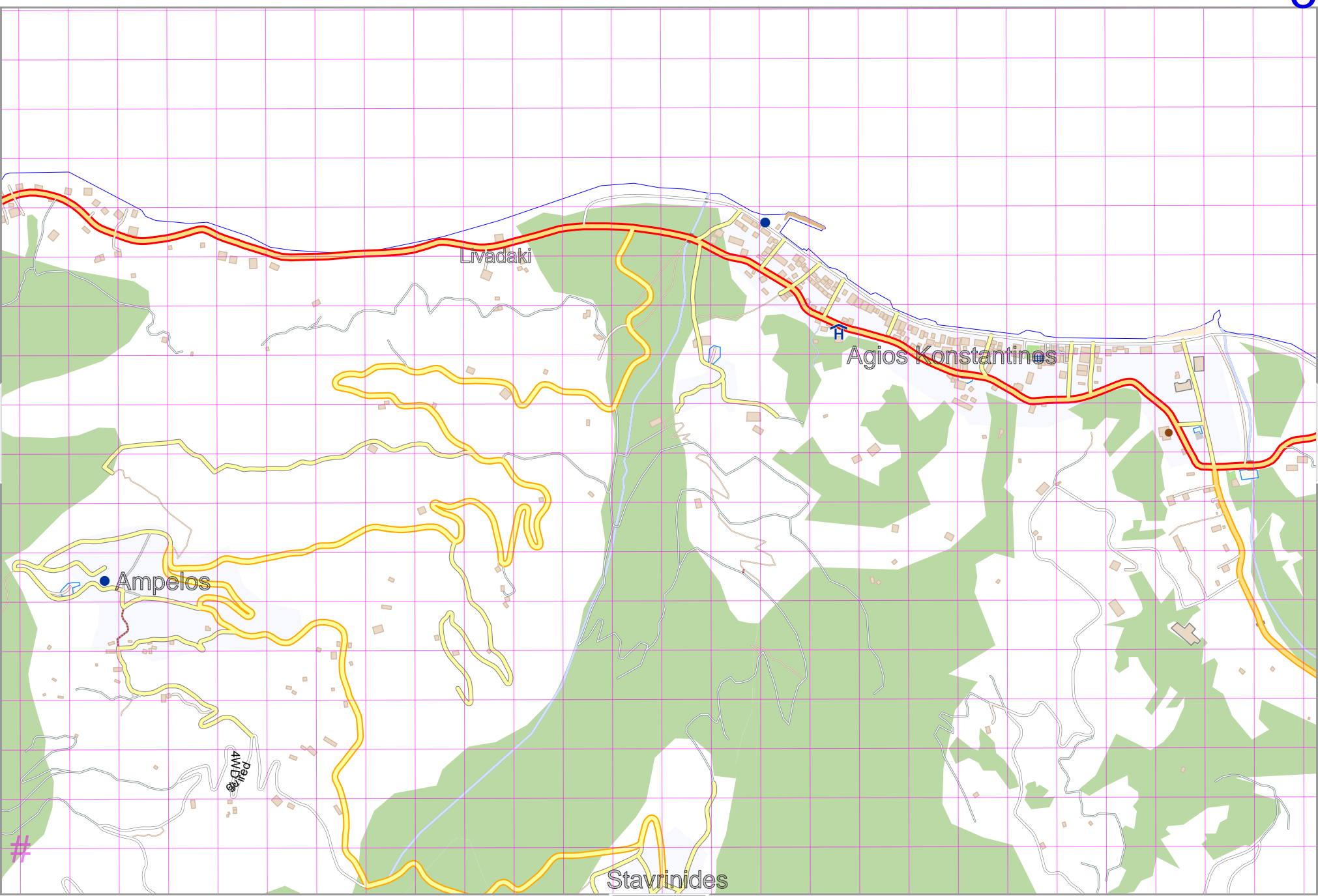
2

4

lon 26.79850 lat 37.79606 [nom. scale = 1 / 10000]

504_102110

Osł_Samos_26.9196_37.7230_857.pdf



UTM: 35 S easting 482.30 km northing 4183.30 km
UTM-Grid-width = 100m

Map data © OpenStreetMap contributors

lon 26.85907 lat 37.81228

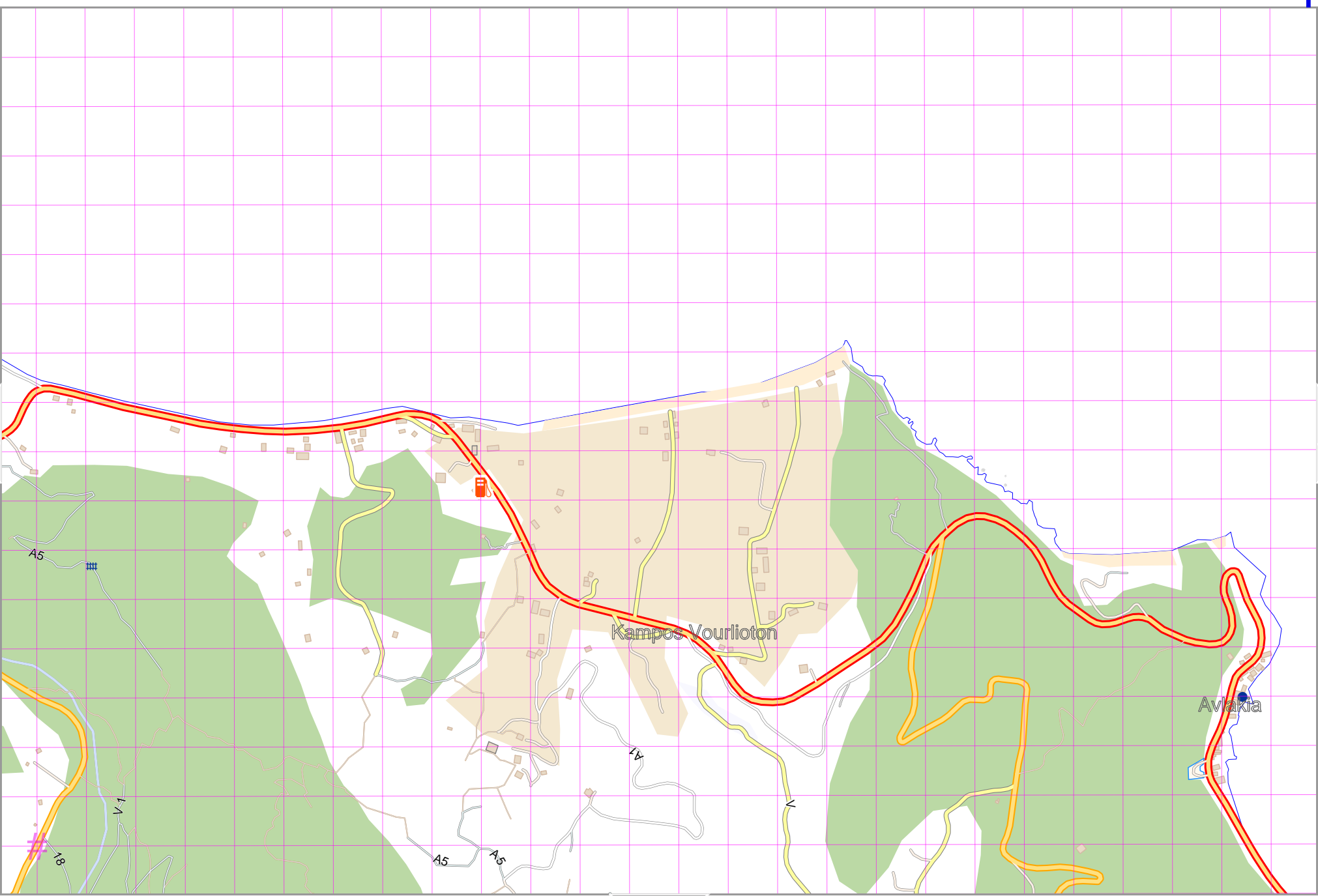
lon 26.82879 lat 37.79606 [nom. scale = 1 / 10000]


504_102110

Osł_Samos_26.9196_37.7230_857.pdf



UTM: 35 S easting 485.00 km northing 4183.30 km
UTM-Grid-width = 100m





Map data © OpenStreetMap contributors

lon 26.89936 lat 37.81228

4


504_102110

lon 26.85907 lat 37.79606 [nom. scale = 1 / 10000]

Ost_Samos_26.9196_37.7230_857.pdf

UTM: 35 S easting 487.60 km northing 4183.20 km
UTM-Grid-width = 100m

15



 UTM: 35 S easting 490.30 km northing 4183.20 km
 UTM-Grid-width = 100m

Map data © OpenStreetMap contributors

lon 26.94993 lat 37.81228



lon 26.91964 lat 37.79606 [nom. scale = 1 / 10000]


lon 26.91964 lat 37.79606

lon 26.91964 lat 37.79606

#

UTM: 35 S easting 493.00 km northing 4183.20 km
UTM-Grid-width = 100m

17



lon 26.94993 lat 37.79606 [nom. scale = 1 / 10000]

7

lon 26.98021 lat 37.81228

8

504_102110

Ost_Samos_26.9196_37.7230_857.pdf

#

UTM: 35 S easting 495.60 km northing 4183.20 km
UTM-Grid-width = 100m

18

Map data © OpenStreetMap contributors

lon 27.04078 lat 37.81228




lon 27.01050 lat 37.79606 [nom. scale = 1 / 10000]

504_102110

Ost_Samos_26.9196_37.7230_857.pdf

#

UTM: 35 S easting 501.00 km northing 4183.20 km
UTM-Grid-width = 100m



Map data © OpenStreetMap contributors

lon 27.07107 lat 37.81228

10

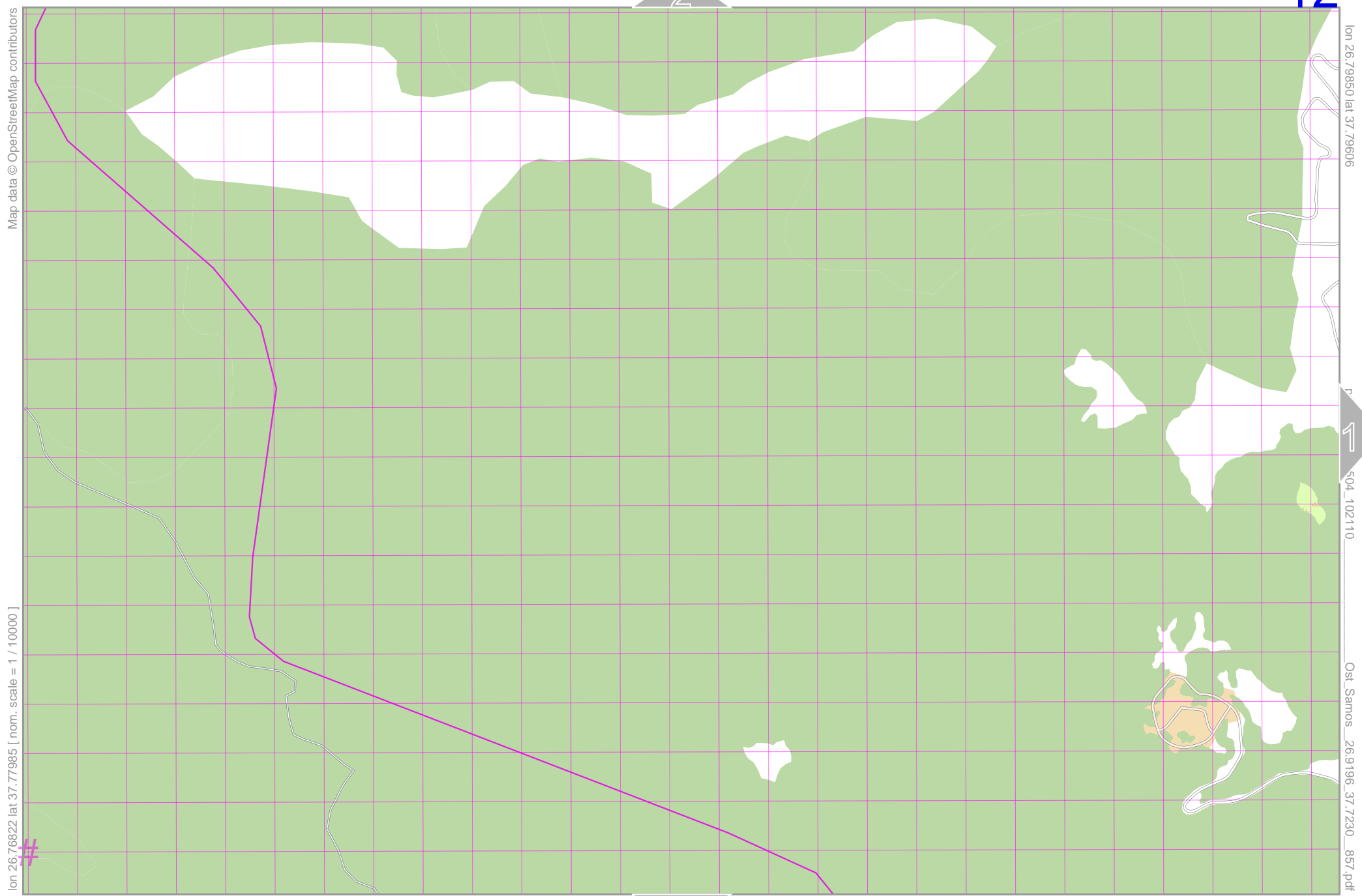
pdfmap_20260504_102110

lon 27.04078 lat 37.79606 [nom. scale = 1 / 10000]

Ost_Samos_269196_37.7230_857.pdf

UTM: 35 S easting 503.60 km northing 4183.20 km
UTM-Grid-width = 100m

21



Map data © OpenStreetMap contributors

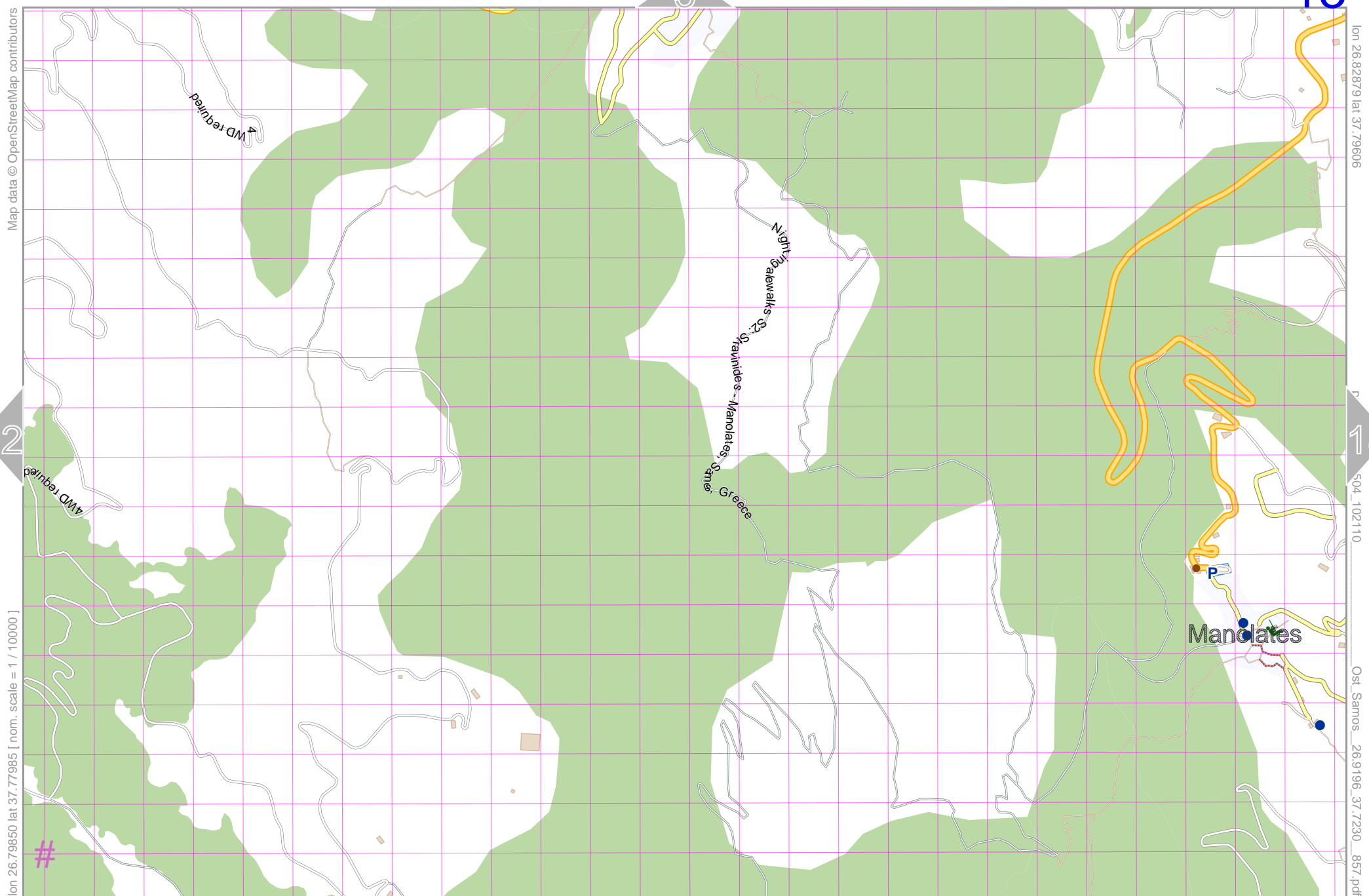
lon 26.76822 lat 37.77985 [nom. scale = 1 / 10000]

lon 26.79850 lat 37.79606

lon 26.76822 lat 37.77985 [nom. scale = 1 / 10000]

lon 26.76822 lat 37.77985 [nom. scale = 1 / 10000]

UTM: 35 S easting 479.60 km northing 4181.50 km
UTM-Grid-width = 100m



Map data © OpenStreetMap contributors

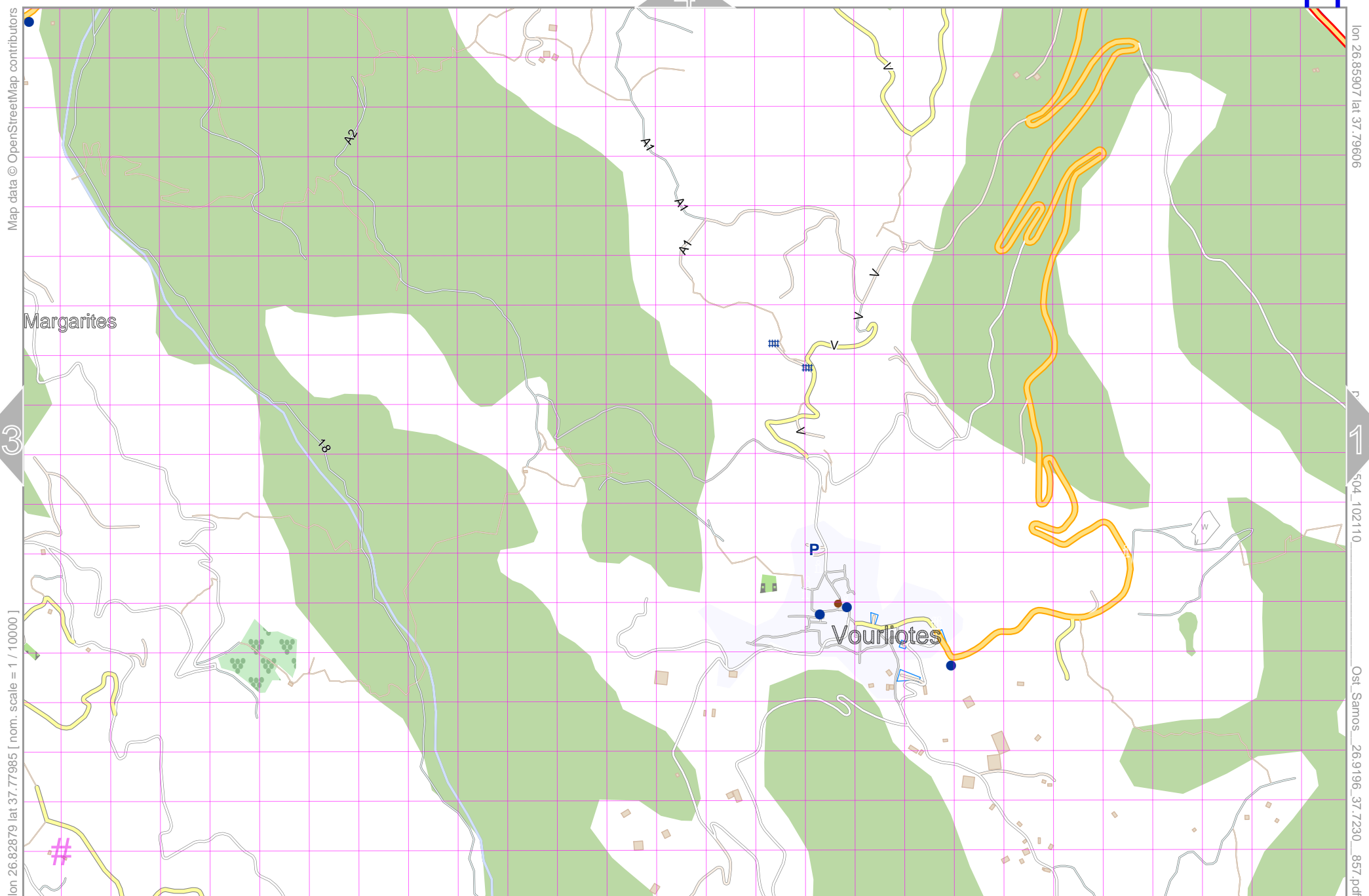
lon 26.79850 lat 37.77985 [nom. scale = 1 / 10000]

UTM: 35 S easting 482.30 km northing 4181.50 km
UTM-Grid-width = 100m

lon 26.82879 lat 37.79606

504_102110

Ost_Samos_26.9196_37.7230_857.pdf



Map data © OpenStreetMap contributors

lon 26.82879 lat 37.77985 [nom. scale = 1 / 10000]

UTM: 35 S easting 485.00 km northing 4181.50 km
UTM-Grid-width = 100m

lon 26.85907 lat 37.79606

lon 26.85907 lat 37.79606

lon 26.85907 lat 37.79606

3

4

15

24

5

16

25

Map data © OpenStreetMap contributors

lon 26.8936 lat 37.79606

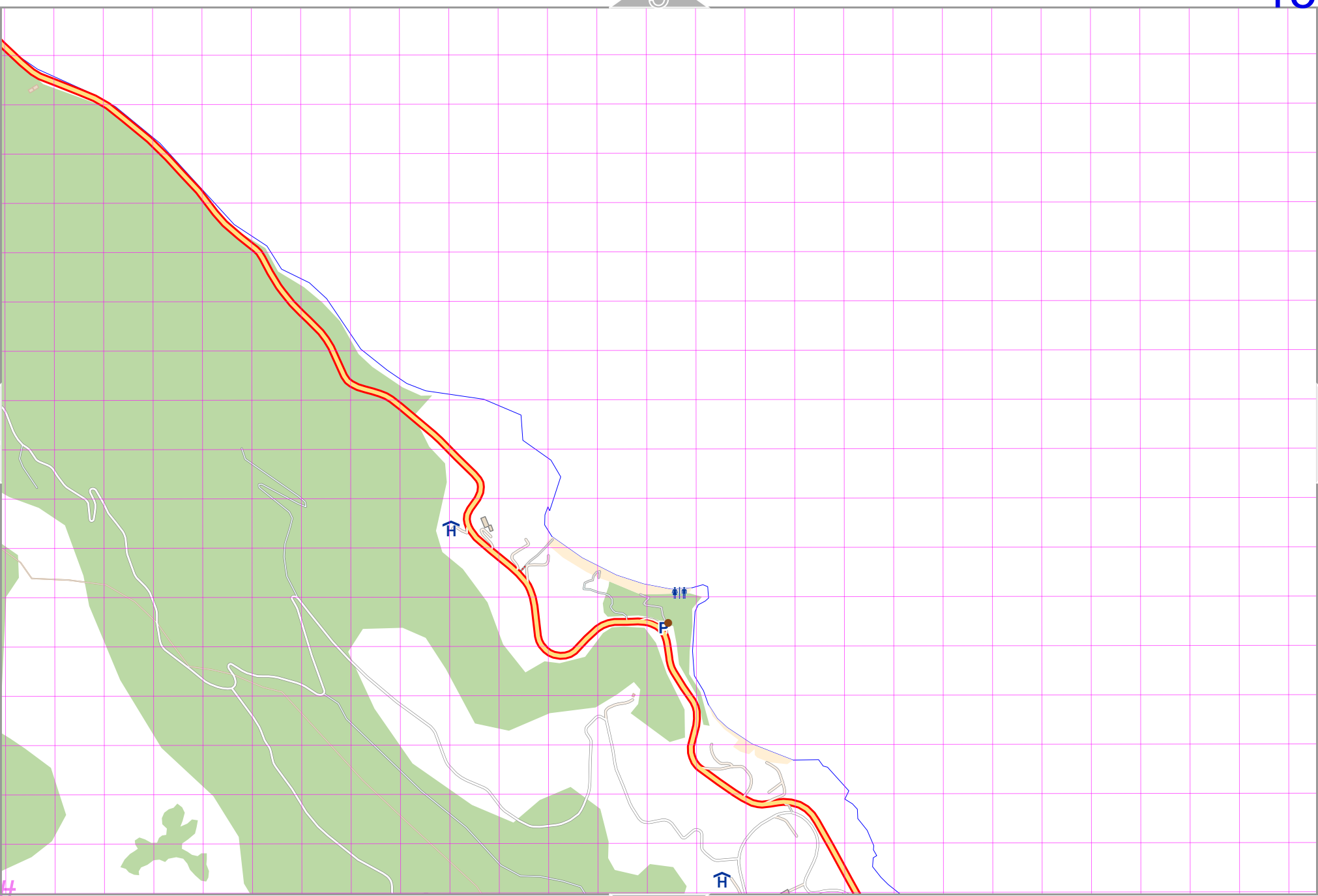
lon 26.8936 lat 37.79606

lon 26.8936 lat 37.79606

14

lon 26.85907 lat 37.77985 [nom. scale = 1 / 10000]

UTM: 35 S easting 487.60 km northing 4181.40 km
UTM-Grid-width = 100m



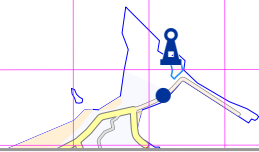
lon 26.91964 lat 37.79606

Map data © OpenStreetMap contributors

lon 26.91964 lat 37.79606

Ost_Samos_26.9196_37.7230_857.pdf

lon 26.88936 lat 37.77985 [nom. scale = 1 / 10000]



#UTM: 35 S easting 490.30 km northing 4181.40 km
UTM-Grid-width = 100m

lon 26.94993 lat 37.79606

lon 26.94993 lat 37.79606

lon 26.91964 lat 37.77985

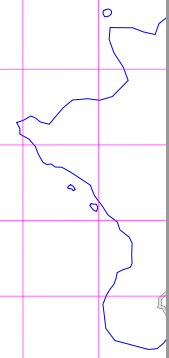
lon 26.91964 lat 37.77985

Map data © OpenStreetMap contributors

lon 26.91964 lat 37.77985 [nom. scale = 1 / 10000]

#

UTM: 35 S easting 493.00 km northing 4181.40 km
UTM-Grid-width = 100m



Map data © OpenStreetMap contributors

lon 26.98021 lat 37.79606

lon 26.98021 lat 37.79606

Ost_Samos_26.9196_37.7230_857.pdf

lon 26.94993 lat 37.77985 [nom. scale = 1 / 10000]

UTM: 35 S easting 495.60 km northing 4181.40 km
UTM-Grid-width = 100m



lon 27.01050 lat 37.79606

lon 26.98021 lat 37.77985

lon 26.98021 lat 37.77985 [nom. scale = 1 / 10000]

lon 27.01050 lat 37.79606

Map data © OpenStreetMap contributors

Agia Paraskevi

UTM: 35 S easting 498.30 km northing 4181.40 km
UTM-Grid-width = 100m

lon 27.04078 lat 37.79606

Map data © OpenStreetMap contributors

lon 27.04078 lat 37.79606

Ost_Samos_26.9196_37.7230_857.pdf

lon 27.01050 lat 37.77985 [nom. scale = 1 / 10000]

#

UTM: 35 S easting 501.00 km northing 4181.40 km
UTM-Grid-width = 100m

Map data © OpenStreetMap contributors

lon 27.07107 lat 37.79606

pdfmap_20260504_102110

Osł_Samos_269196_37.7230_857.pdf

lon 27.04078 lat 37.77985 [nom. scale = 1 / 10000]

UTM: 35 S easting 503.60 km northing 4181.40 km
UTM-Grid-width = 100m

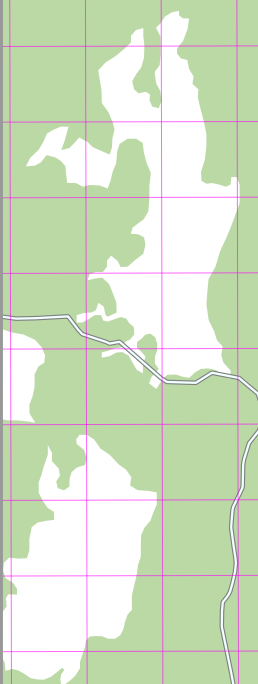
Map data © OpenStreetMap contributors

lon 26.76822 lat 37.76363 [nom. scale = 1 / 10000]

lon 26.79850 lat 37.77985

lon 26.79850 lat 37.77985

lon 26.79850 lat 37.77985



4WD required

UTM: 35 S easting 479.60 km northing 4179.70 km
UTM-Grid-width = 100m

Map data © OpenStreetMap contributors

lon 26.82879 lat 37.77985

lon 26.79850 lat 37.76363 [nom. scale = 1 / 10000]

504_102110

Osł_Samos_26.9196_37.7230_857.pdf



UTM: 35 S easting 482.30 km northing 4179.70 km
UTM-Grid-width = 100m

Map data © OpenStreetMap contributors

lon 26.85907 lat 37.77985

23

25

lon 26.82879 lat 37.76363 [nom. scale = 1 / 10000]

504_102110

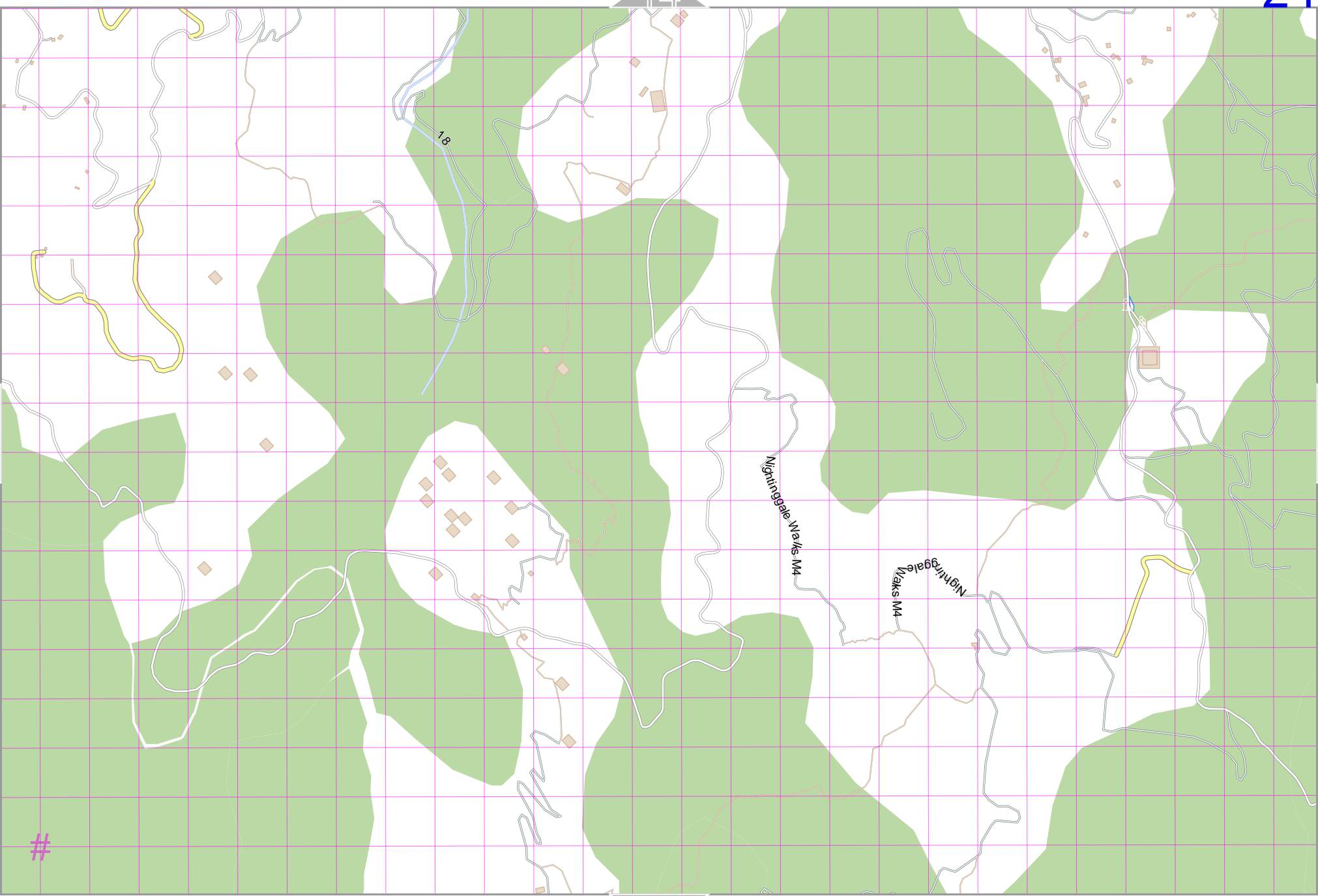
Ost_Samos_26.9196_37.7230_857.pdf

14

34

#

UTM: 35 S easting 485.00 km northing 4179.70 km
UTM-Grid-width = 100m



lon 26.89396 lat 37.77985

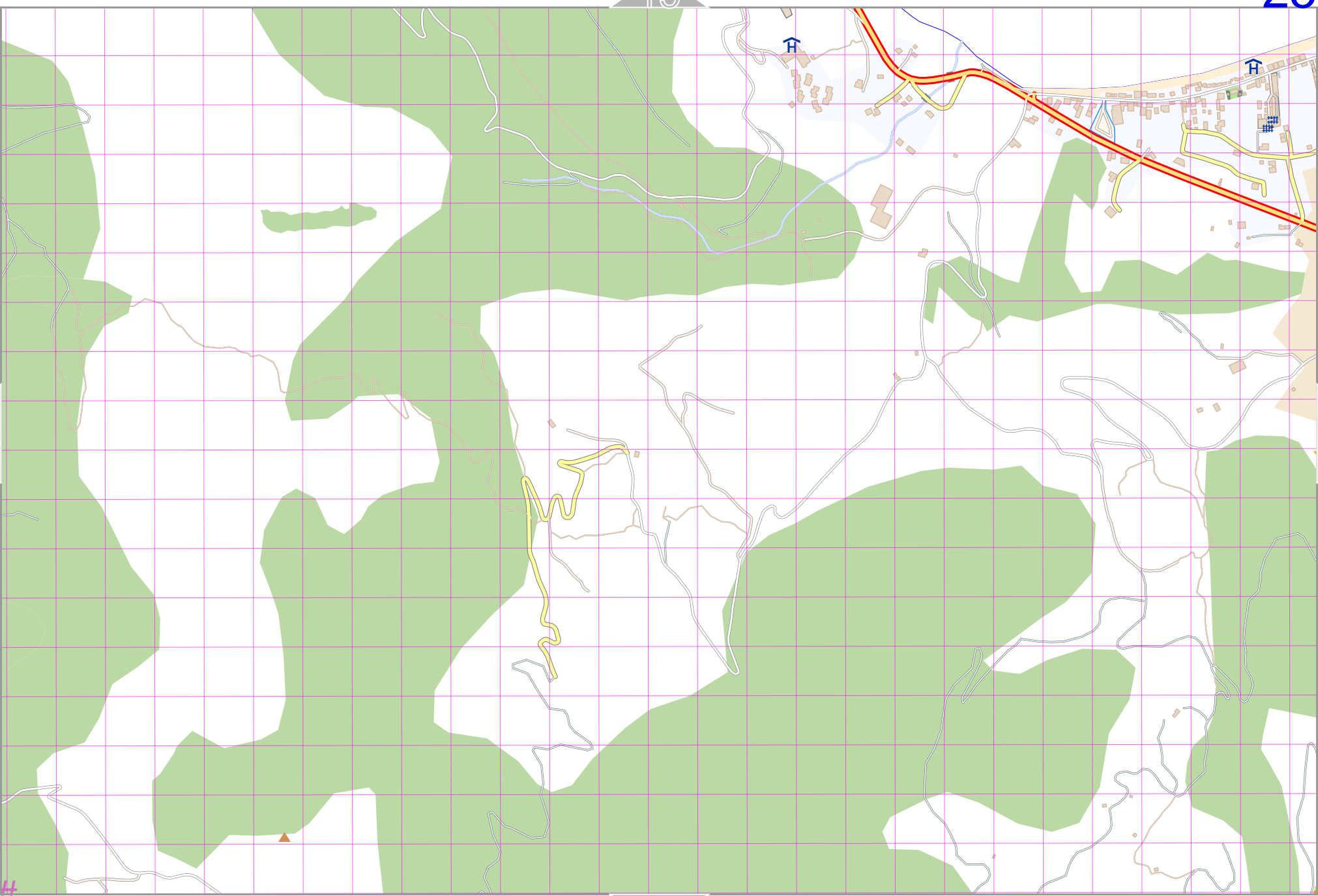
Map data © OpenStreetMap contributors

lon 26.85907 lat 37.76363 [nom. scale = 1 / 10000]

504_102110

Ost_Samos_26.9196_37.7230_857.pdf

UTM: 35 S easting 487.60 km northing 4179.60 km
UTM-Grid-width = 100m



Map data © OpenStreetMap contributors

lon 26.91964 lat 37.77985

Kokkari

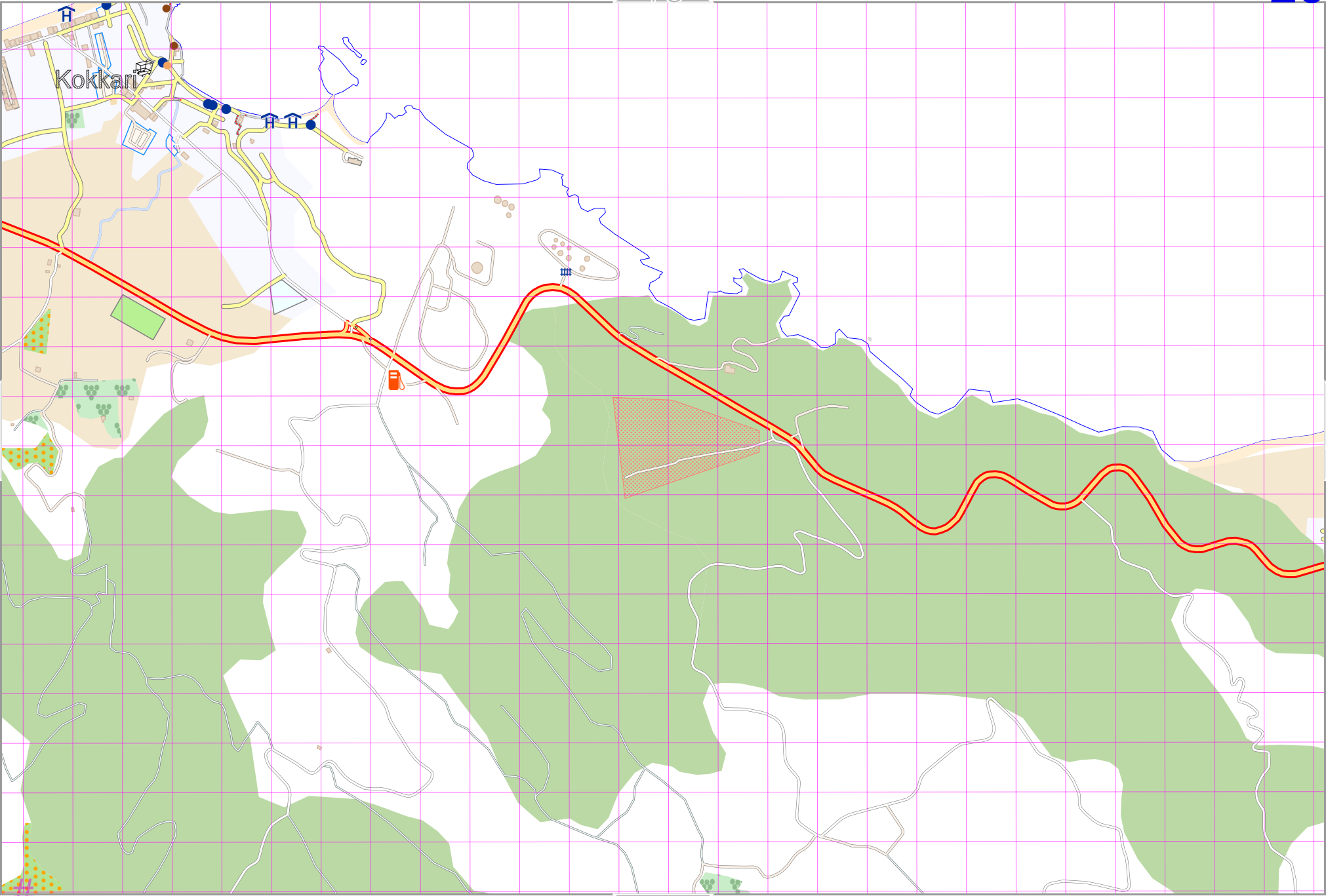
lon 26.88936 lat 37.76363 [nom. scale = 1 / 10000]

504_102110

Ost_Samos_26.9196_37.7230_857.pdf

#UTM: 35 S easting 490.30 km northing 4179.60 km

UTM-Grid-width = 100m



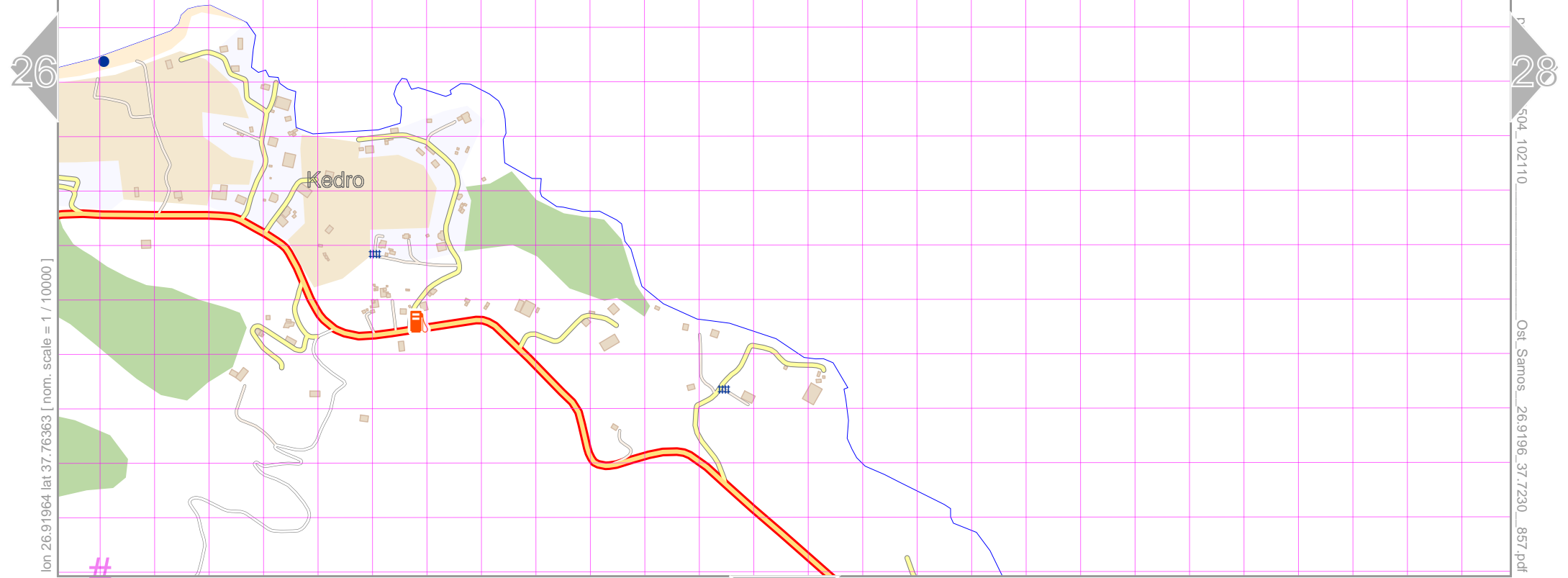
lon 26.94993 lat 37.77985

Map data © OpenStreetMap contributors

504_102110

lon 26.91964 lat 37.76363 [nom. scale = 1 / 10000]

Ost_Samos_26.9196_37.7230_857.pdf



 # UTM: 35 S easting 493.00 km northing 4179.60 km
 UTM-Grid-width = 100m

Map data © OpenStreetMap contributors

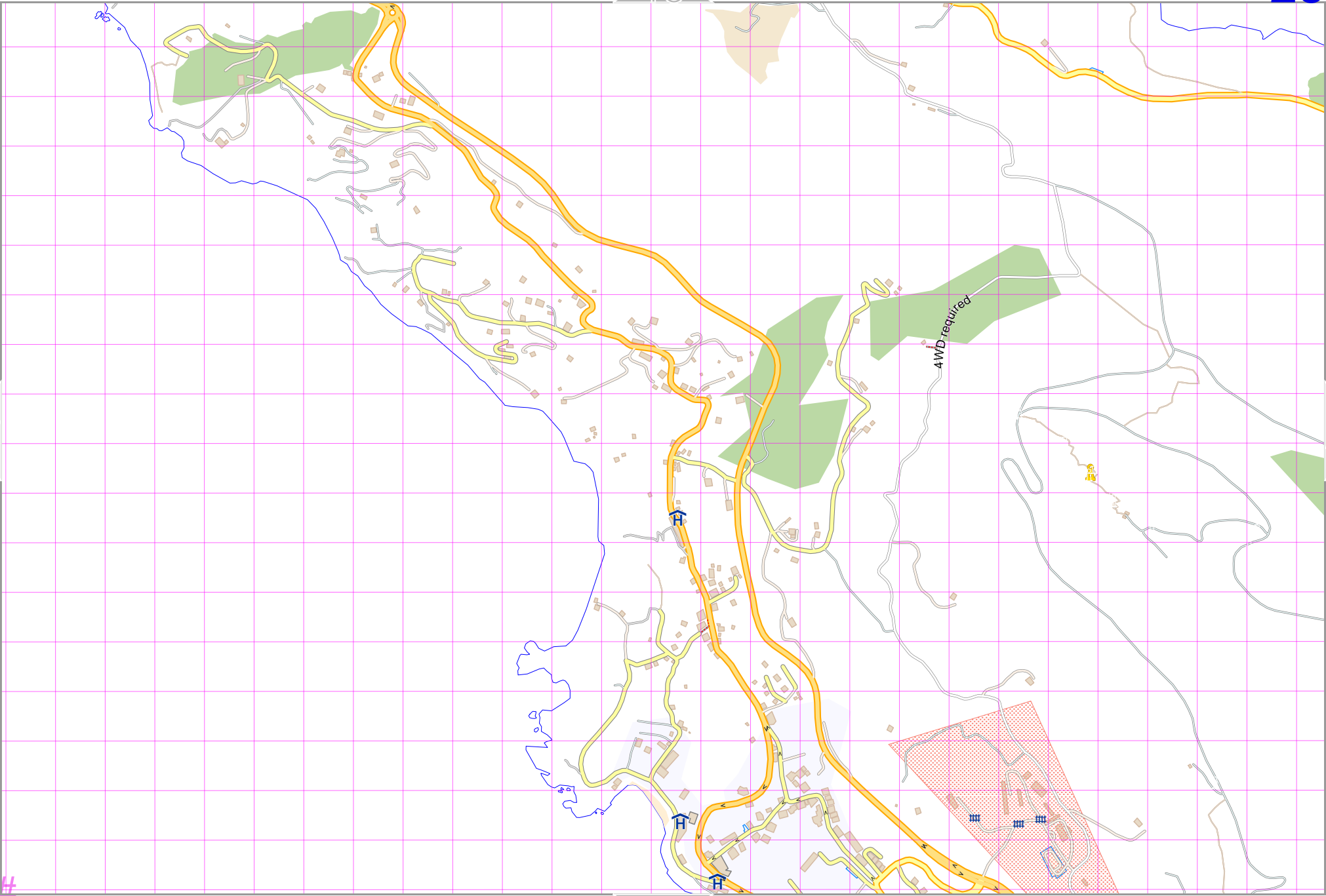
lon 26.94993 lat 37.76363 [nom. scale = 1 / 10000]

lon 26.98021 lat 37.77985

504_102110

Ost_Samos_26.9196_37.7230_857.pdf

UTM: 35 S easting 495.60 km northing 4179.60 km
UTM-Grid-width = 100m



Map data © OpenStreetMap contributors

lon 27.010501 lat 37.77985

Asprochorti

Galazio

lon 26.98021 lat 37.76363 [nom. scale = 1 / 10000]

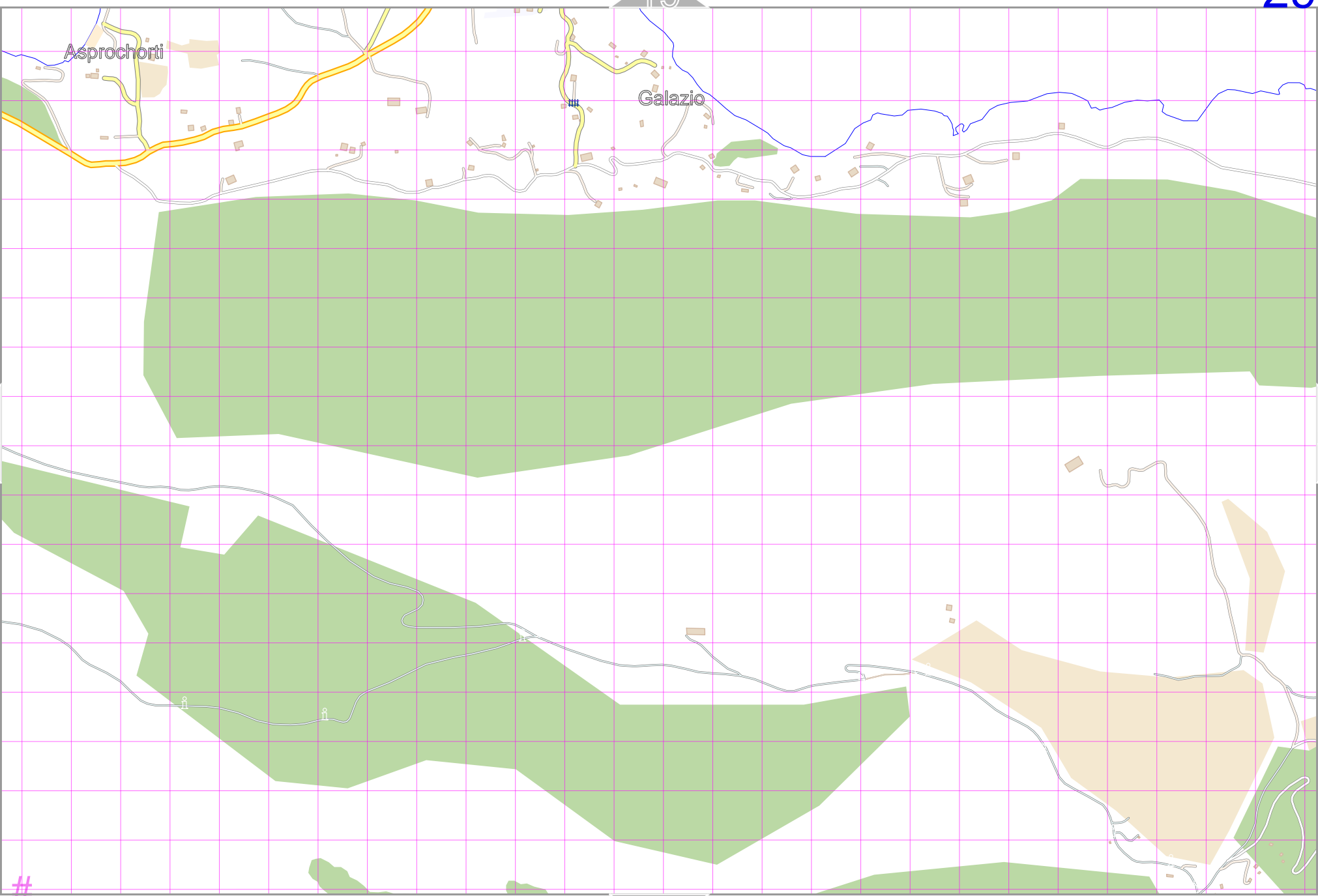
504_102110

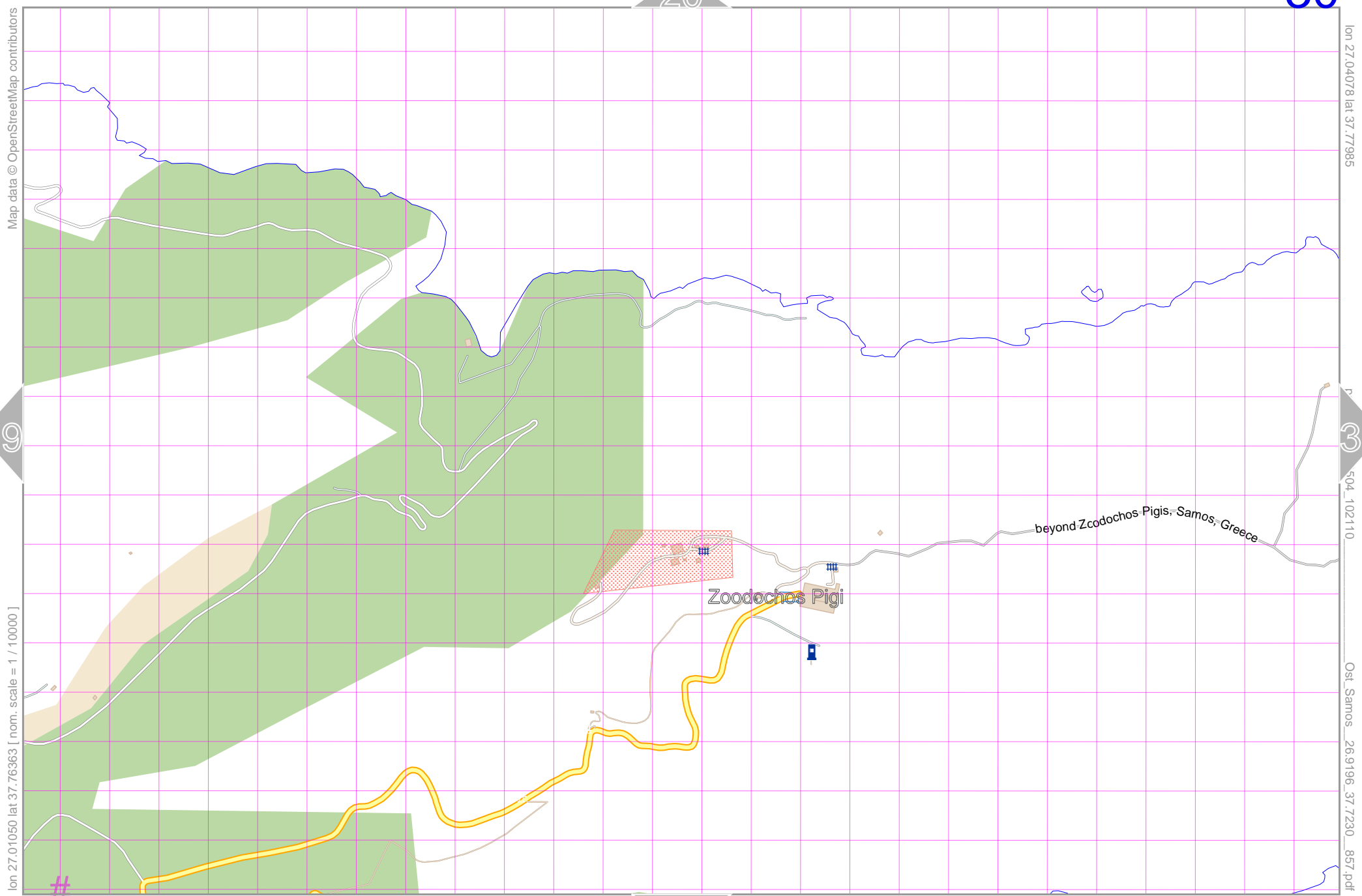
Ost_Samos_26.9196_37.7230_857.pdf

#

#UTM: 35 S easting 498.30 km northing 4179.60 km

UTM-Grid-width = 100m





Map data © OpenStreetMap contributors

lon 27.01050 lat 37.76363 [nom. scale = 1 / 10000]

lon 27.04078 lat 37.77985

504_102110

Ost_Samos_26.9196_37.7230_857.pdf

UTM: 35 S easting 501.00 km northing 4179.60 km
UTM-Grid-width = 100m

Map data © OpenStreetMap contributors

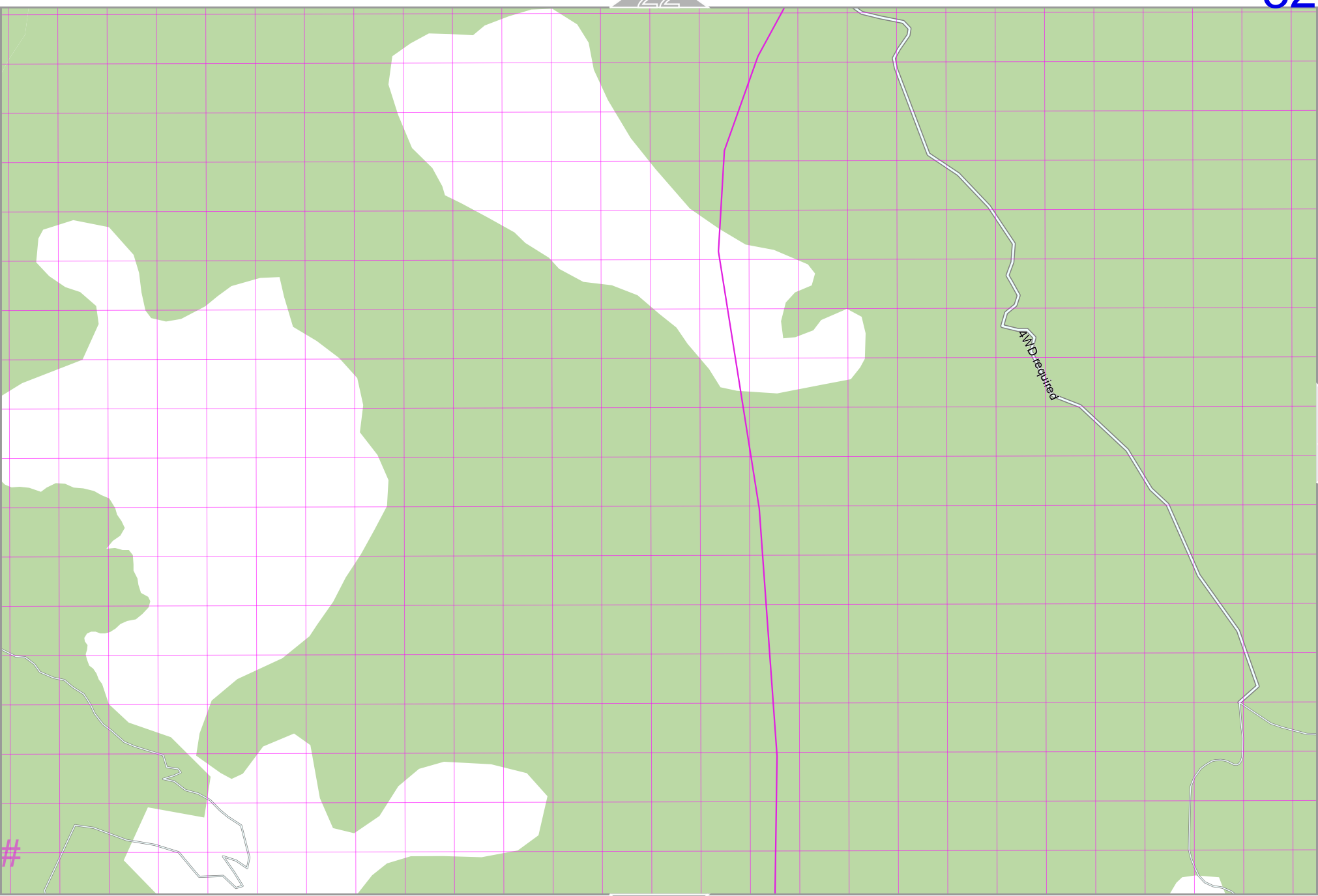
lon 26.76822 lat 37.74741 [nom. scale = 1 / 10000]

lon 26.79850 lat 37.76363

lon 26.79850 lat 37.76363

Ost_Samos_26.9196_37.7230_857.pdf

UTM: 35 S easting 479.60 km northing 4177.90 km
UTM-Grid-width = 100m



Map data © OpenStreetMap contributors

lon 26.82879 lat 37.76363

lon 26.82879 lat 37.76363

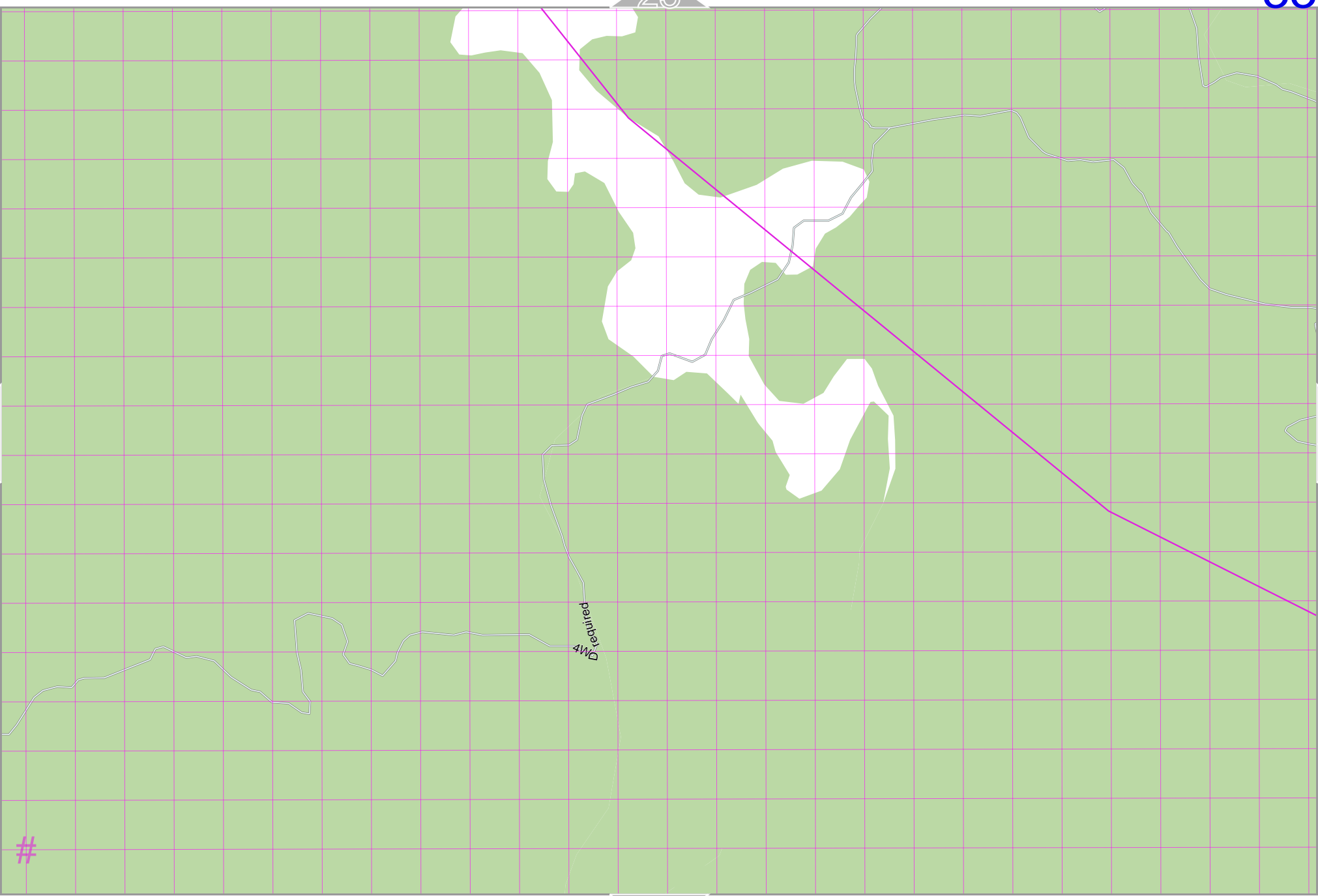
lon 26.79850 lat 37.74741 [nom. scale = 1 / 10000]

Ost_Samos_26.9196_37.7230_857.pdf

4WD painted

#

UTM: 35 S easting 482.30 northing 4177.90 km
UTM-Grid-width = 100m



Map data © OpenStreetMap contributors

lon 26.85907 | lat 37.76363

lon 26.85907 | lat 37.76363

lon 26.85907 | lat 37.76363

33

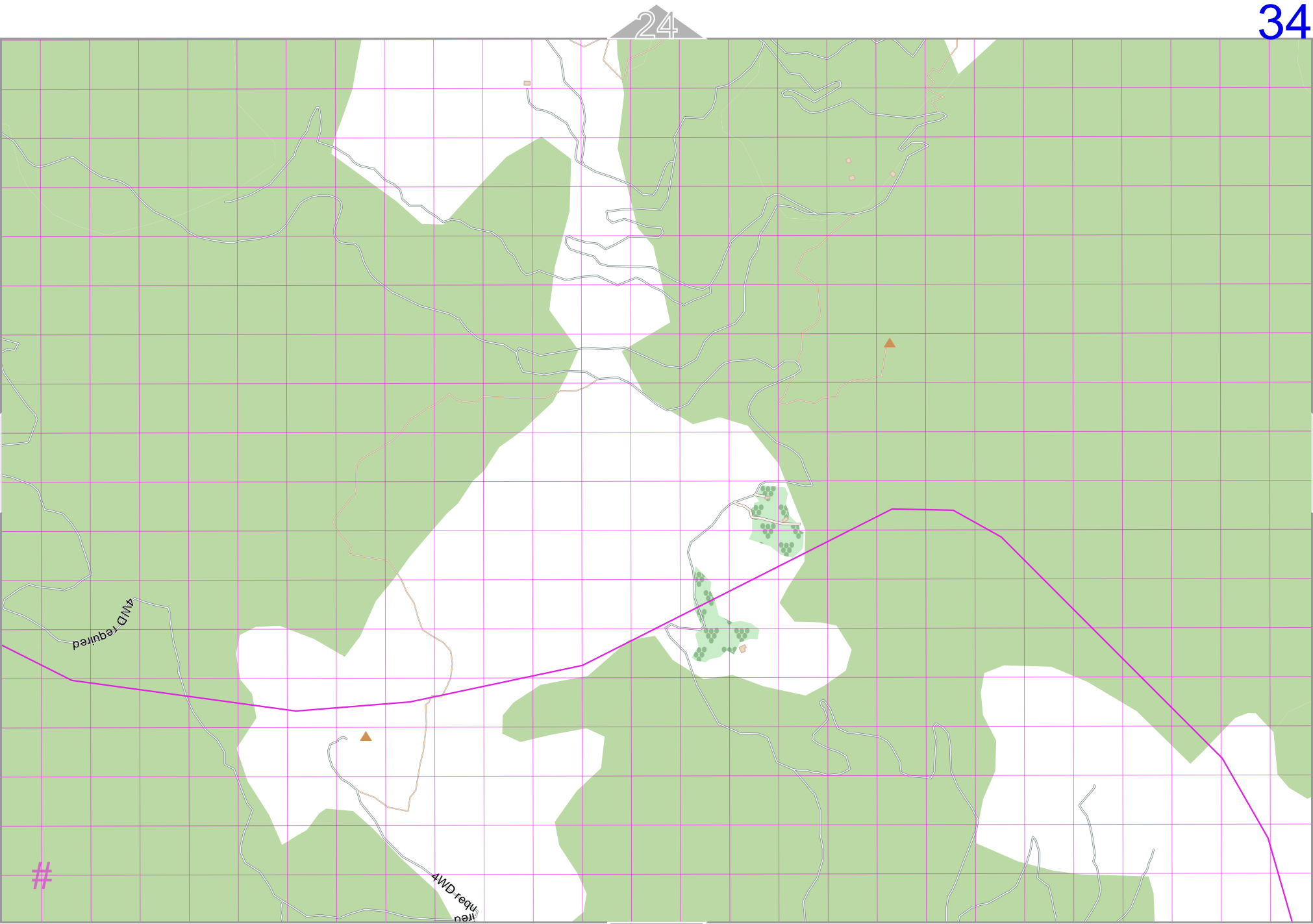
lon 26.82879 | lat 37.74741 [nom. scale = 1 / 10000]

4WD required

4WD required

#

UTM: 35 S easting 485.00 km northing 4177.90 km
UTM-Grid-width = 100m



Map data © OpenStreetMap contributors

lon 26.89936 lat 37.76363

lon 26.89936 lat 37.76363

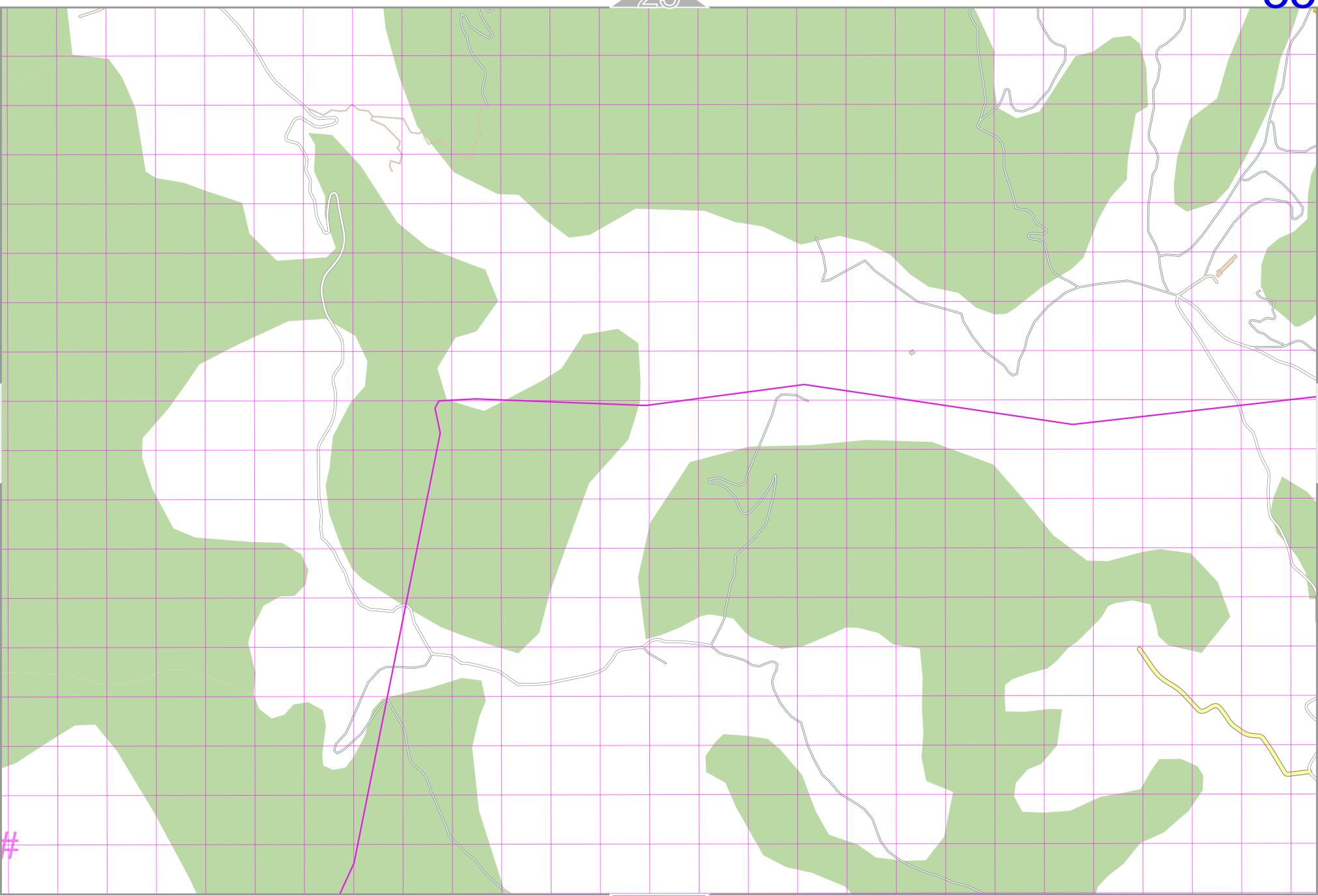
lon 26.89936 lat 37.76363

34

lon 26.85907 lat 37.74741 [nom. scale = 1 / 10000]

#

UTM: 35 S easting 487.60 km northing 4177.90 km
UTM-Grid-width = 100m

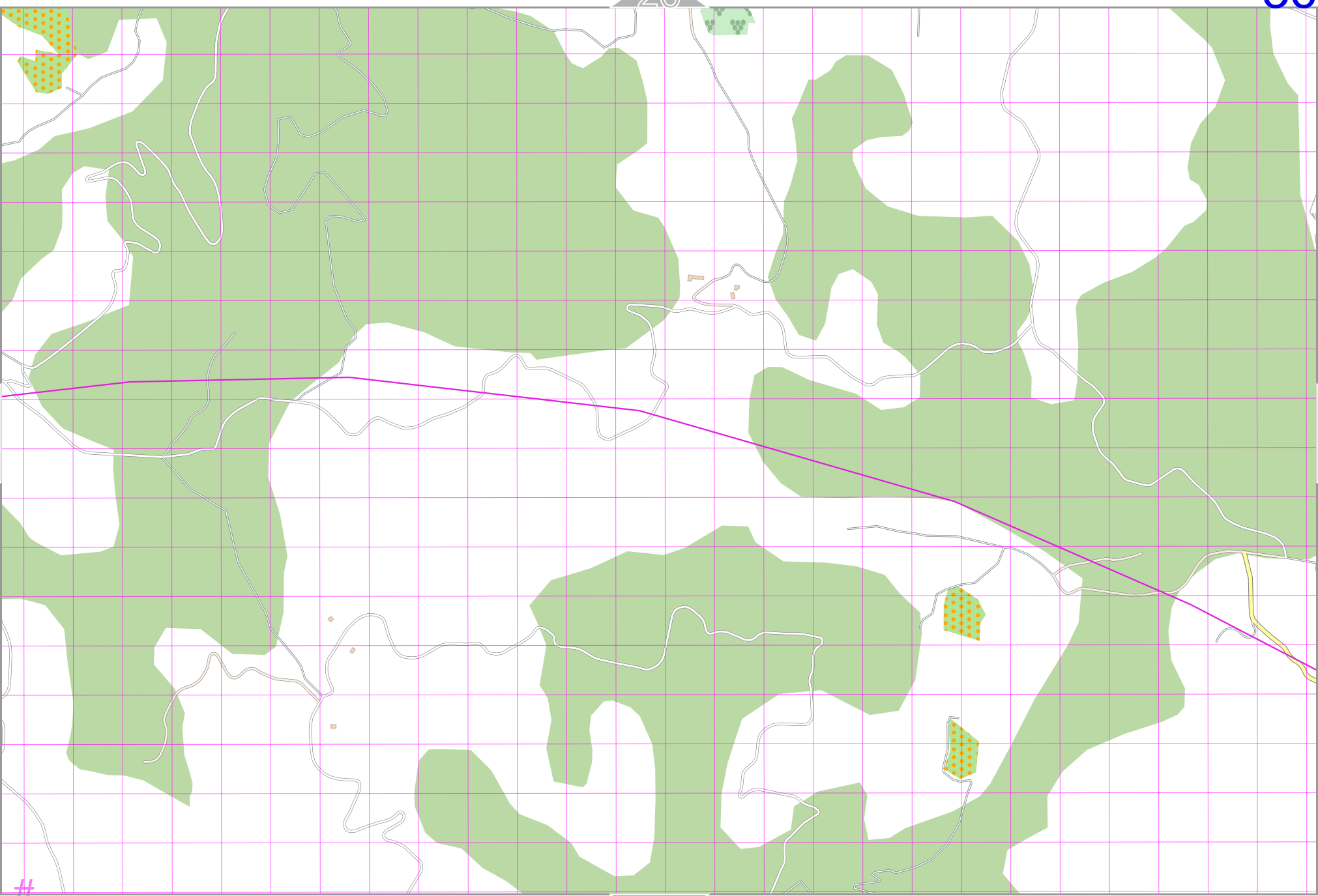


Map data © OpenStreetMap contributors

lon 26.88936 lat 37.74741 [nom. scale = 1 / 10000]

lon 26.91964 lat 37.76363
504_102110
Ost_Samos_26.9196_37.7230_857.pdf

#UTM: 35 S easting 490.30 km northing 4177.80 km
UTM-Grid-width = 100m





Map data © OpenStreetMap contributors

lon 26.91964 lat 37.74741 [nom. scale = 1 / 10000]

UTM: 35 S easting 493.00 km northing 4177.80 km
UTM-Grid-width = 100m

lon 26.94993 lat 37.76363
lon 26.91966 lat 37.7230 857.pdf

Map data © OpenStreetMap contributors

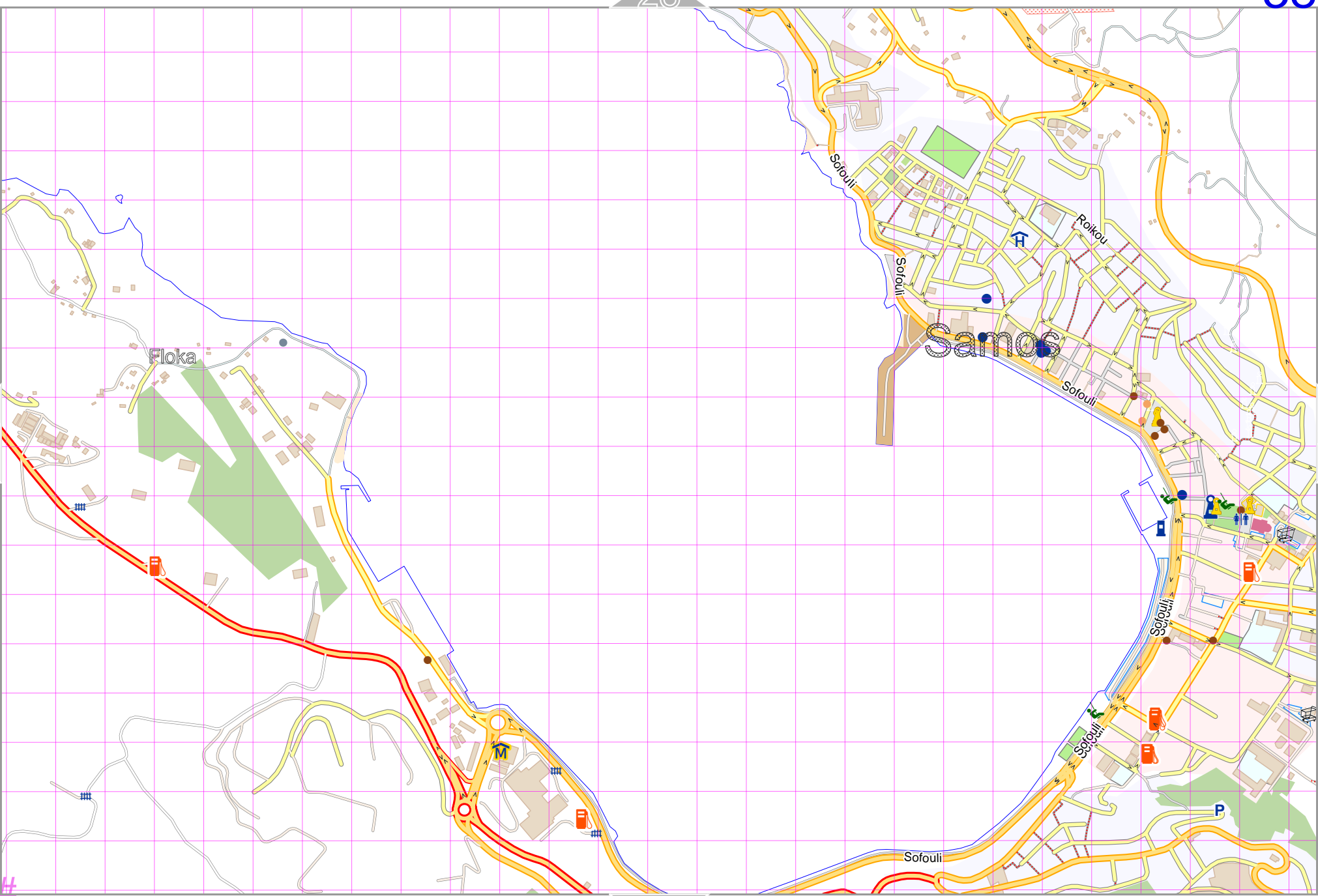
lon 26.98021 lat 37.76363

lon 26.94993 lat 37.74741 [nom. scale = 1 / 10000]

504_102110

Ost_Samos_26.9196_37.7230_857.pdf

UTM: 35 S easting 495.60 km northing 4177.80 km
UTM-Grid-width = 100m



Map data © OpenStreetMap contributors

lon 27.01050 lat 37.76363

lon 26.99021 lat 37.74741

lon 26.98021 lat 37.74741 [nom. scale = 1 / 10000]

lon 27.01050 lat 37.76363

lon 26.98021 lat 37.74741 [nom. scale = 1 / 10000]

Vathy

Panaitza

Kamara

Agia Triada

#UTM: 35 S easting 498.30 km northing 4177.80 km

UTM-Grid-width = 100m

lon 27.04078 lat 37.76363

504_102110

Ost_Samos_269196_37.7230_857.pdf

Map data © OpenStreetMap contributors

lon 27.01050 lat 37.74741 [nom. scale = 1 / 10000]

UTM: 35 S easting 501.00 km northing 4177.80 km
UTM-Grid-width = 100m

#



Map data © OpenStreetMap contributors

lon 27.07107 lat 37.76363

pdfmap_20260504_102110

Ost_Samos_269196_37.7230_857.pdf

lon 27.04078 lat 37.74741 [nom. scale = 1 / 10000]

UTM: 35 S easting 503.60 km northing 4177.80 km
UTM-Grid-width = 100m



Map data © OpenStreetMap contributors

lon 26.76822 lat 37.73119 [nom. scale = 1 / 10000]

lon 26.79850 lat 37.74741

lon 26.79196 lat 37.7230 857.pdf

UTM: 35 S easting 479.60 northing 4176.10 km
UTM-Grid-width = 100m

lon 26.82879 lat 37.74741

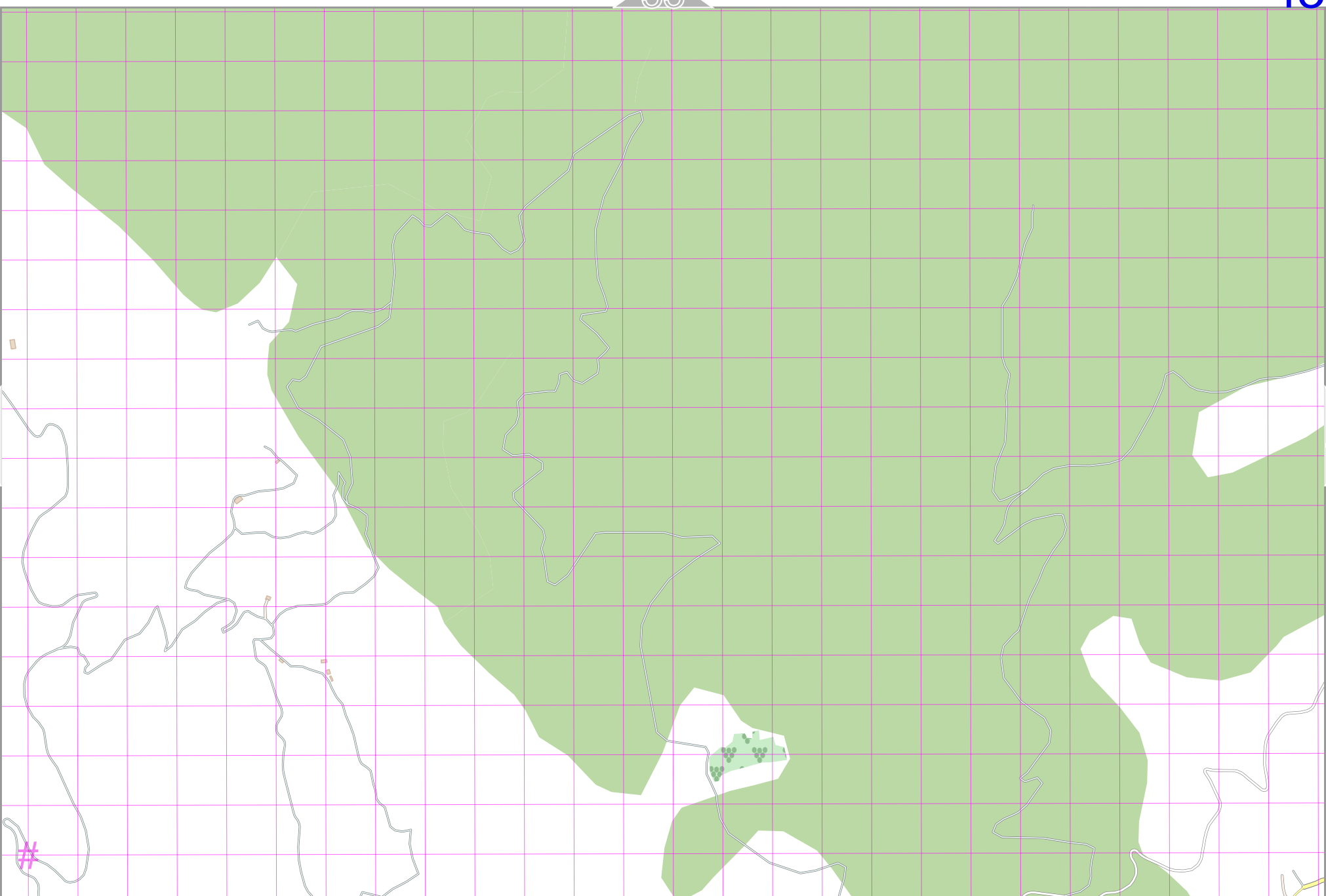
lon 26.82879 lat 37.74741

Ost_Samos_26.9196_37.7230_857.pdf

Map data © OpenStreetMap contributors

lon 26.79850 lat 37.73119 [nom. scale = 1 / 10000]

UTM: 35 S easting 482.30 km northing 4176.10 km
UTM-Grid-width = 100m



Map data © OpenStreetMap contributors

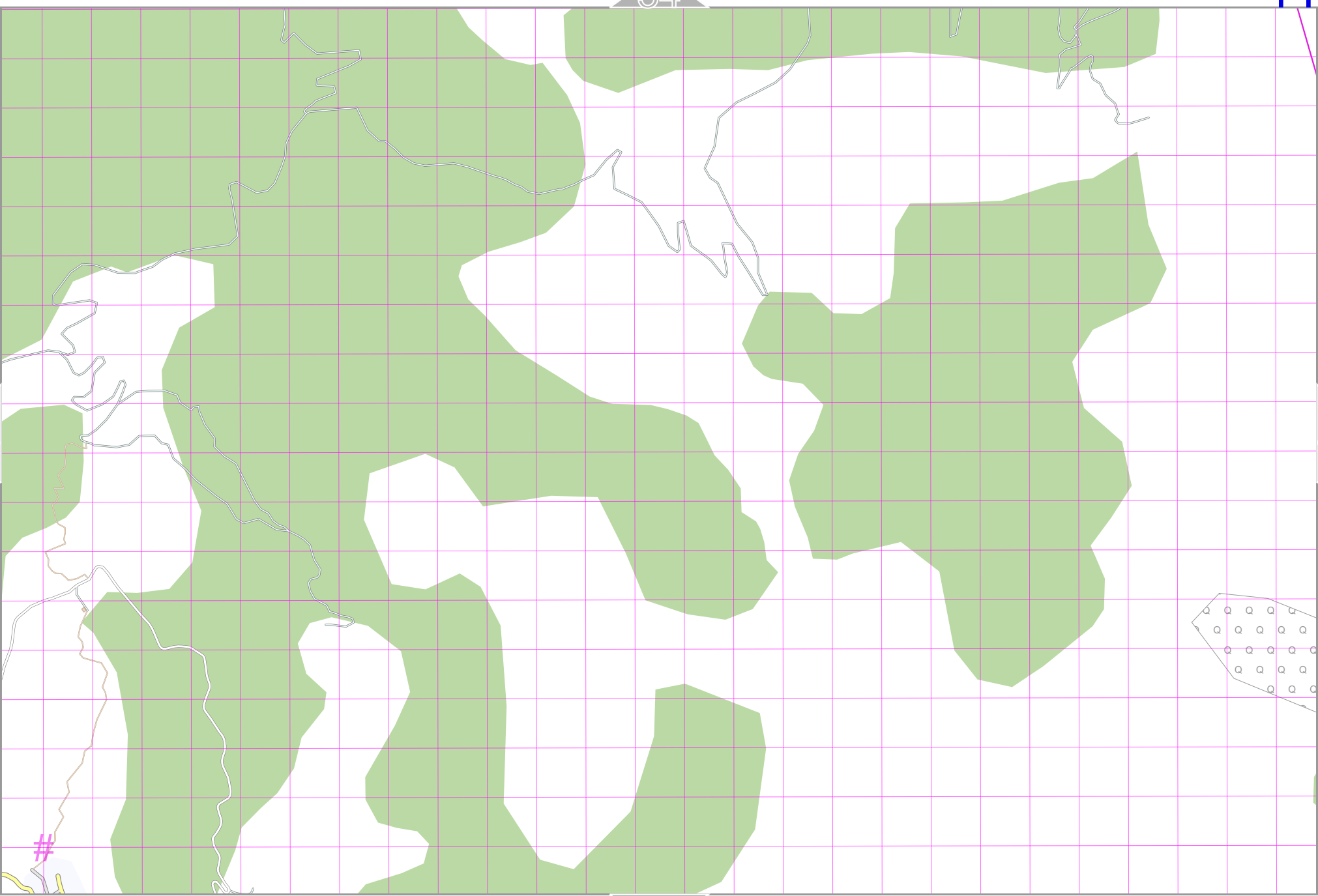
lon 26.82879 lat 37.73119 [nom. scale = 1 / 10000]

lon 26.85907 lat 37.74741

lon 26.85907 lat 37.74741

Ost_Samos_26.9196_37.7230_857.pdf

UTM: 35 S easting 485.00 km northing 4176.10 km
UTM-Grid-width = 100m



Map data © OpenStreetMap contributors

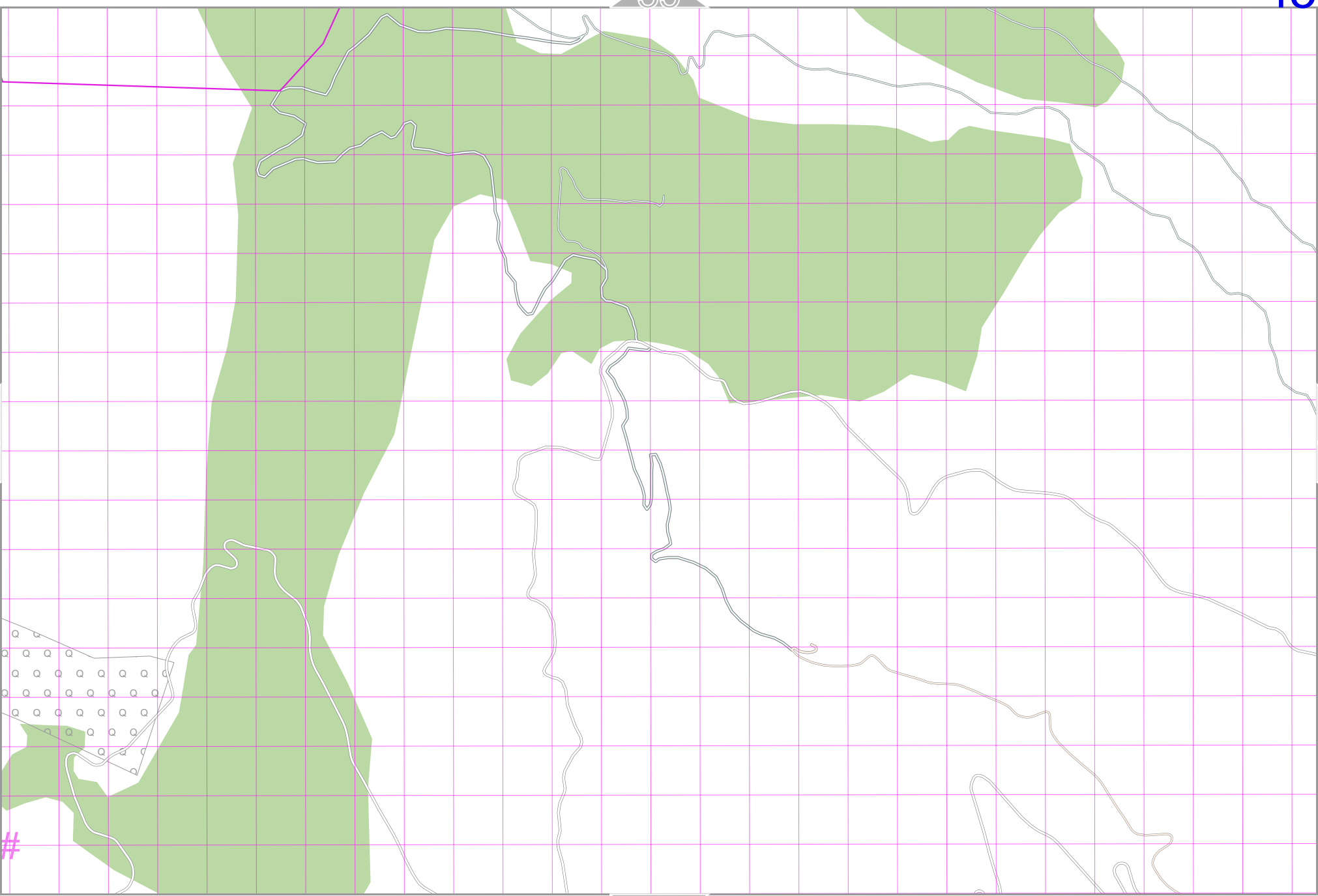
lon 26.8936 lat 37.74741

lon 26.8936 lat 37.74741

Ost_Samos_26.9196_37.7230_857.pdf

lon 26.85907 lat 37.73119 [nom. scale = 1 / 10000]

UTM: 35 S easting 487.60 km northing 4176.10 km
UTM-Grid-width = 100m



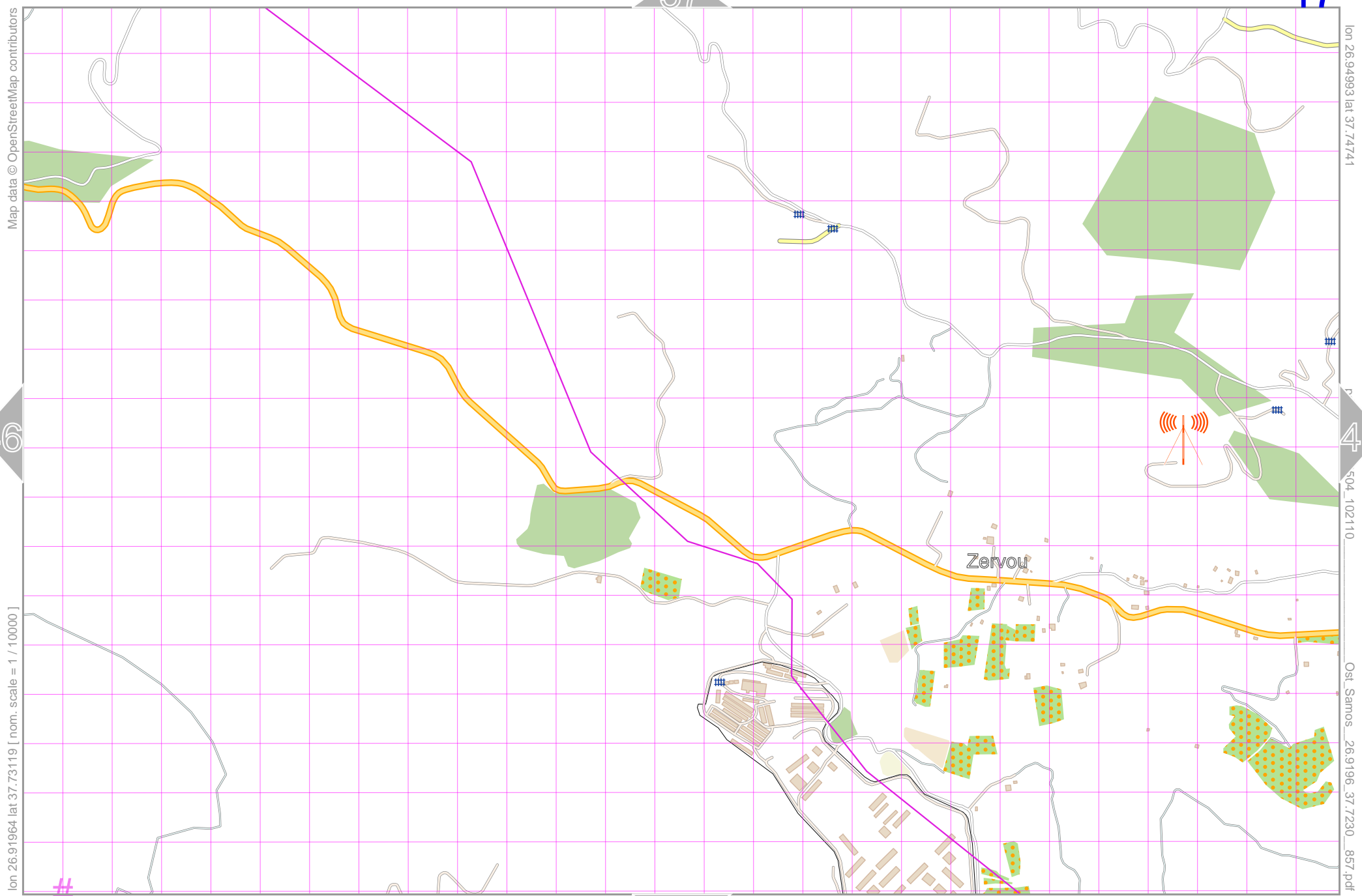
Map data © OpenStreetMap contributors

lon 26.88936 lat 37.73119 [nom. scale = 1 / 10000]

lon 26.91964 lat 37.74741
504_102110
Ost_Samos_26.9196_37.7230_857.pdf

#UTM: 35 S easting 490.30 km northing 4176.00 km
UTM-Grid-width = 100m





Map data © OpenStreetMap contributors

lon 26.94993 lat 37.74741

46

504.102110

lon 26.91964 lat 37.73119 [nom. scale = 1 / 10000]

Ost_Samos_26.9196_37.7230_857.pdf

Zervou

UTM: 35 S easting 493.00 km northing 4176.00 km
UTM-Grid-width = 100m

Map data © OpenStreetMap contributors

lon 26.98021 lat 37.74741

38

Sofouli

Koumarionas

47

49

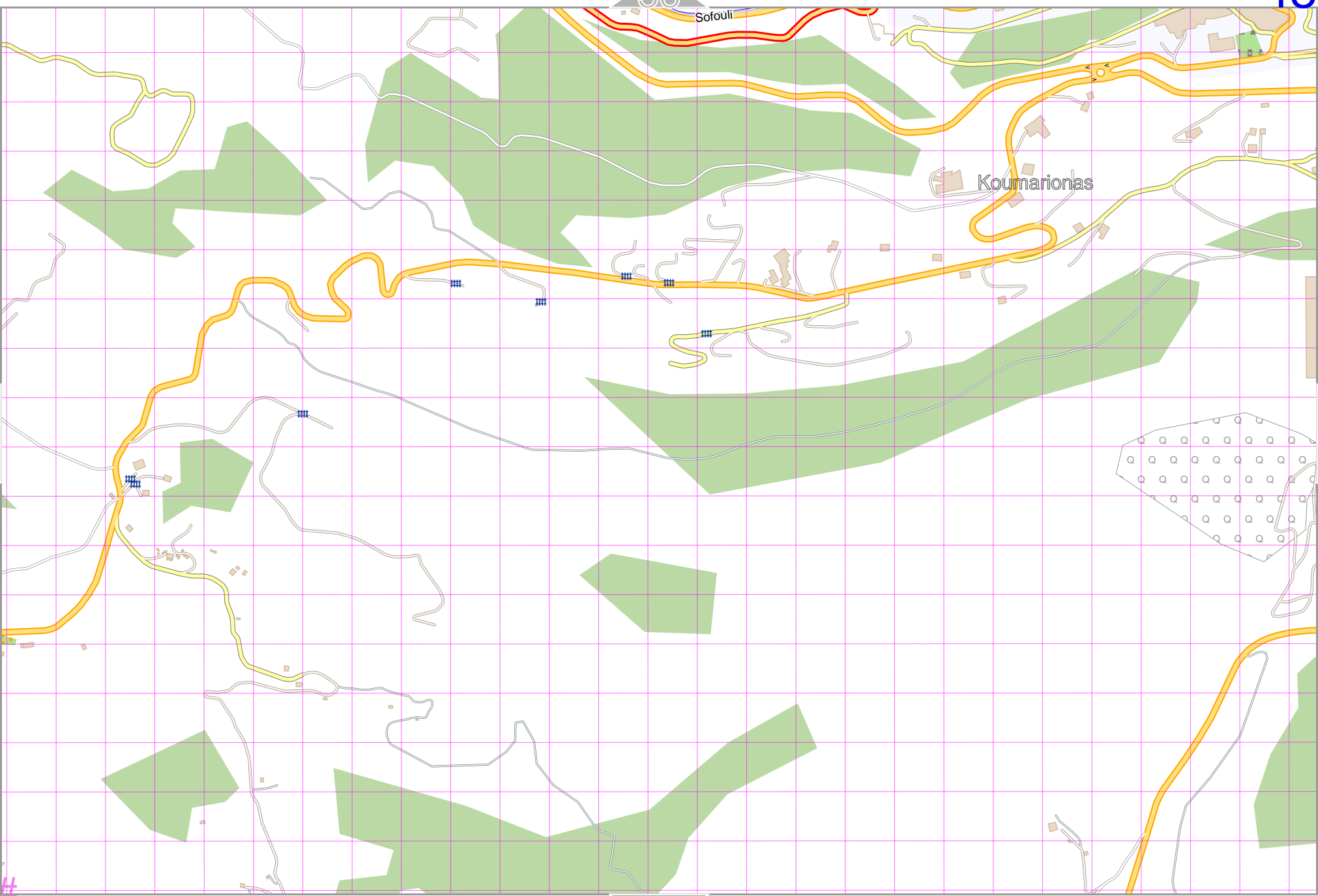
lon 26.94993 lat 37.73119 [nom. scale = 1 / 10000]

504_102110

Ost_Samos_26.9196_37.7230_857.pdf

58

UTM: 35 S easting 495.60 km northing 4176.00 km
UTM-Grid-width = 100m



Map data © OpenStreetMap contributors

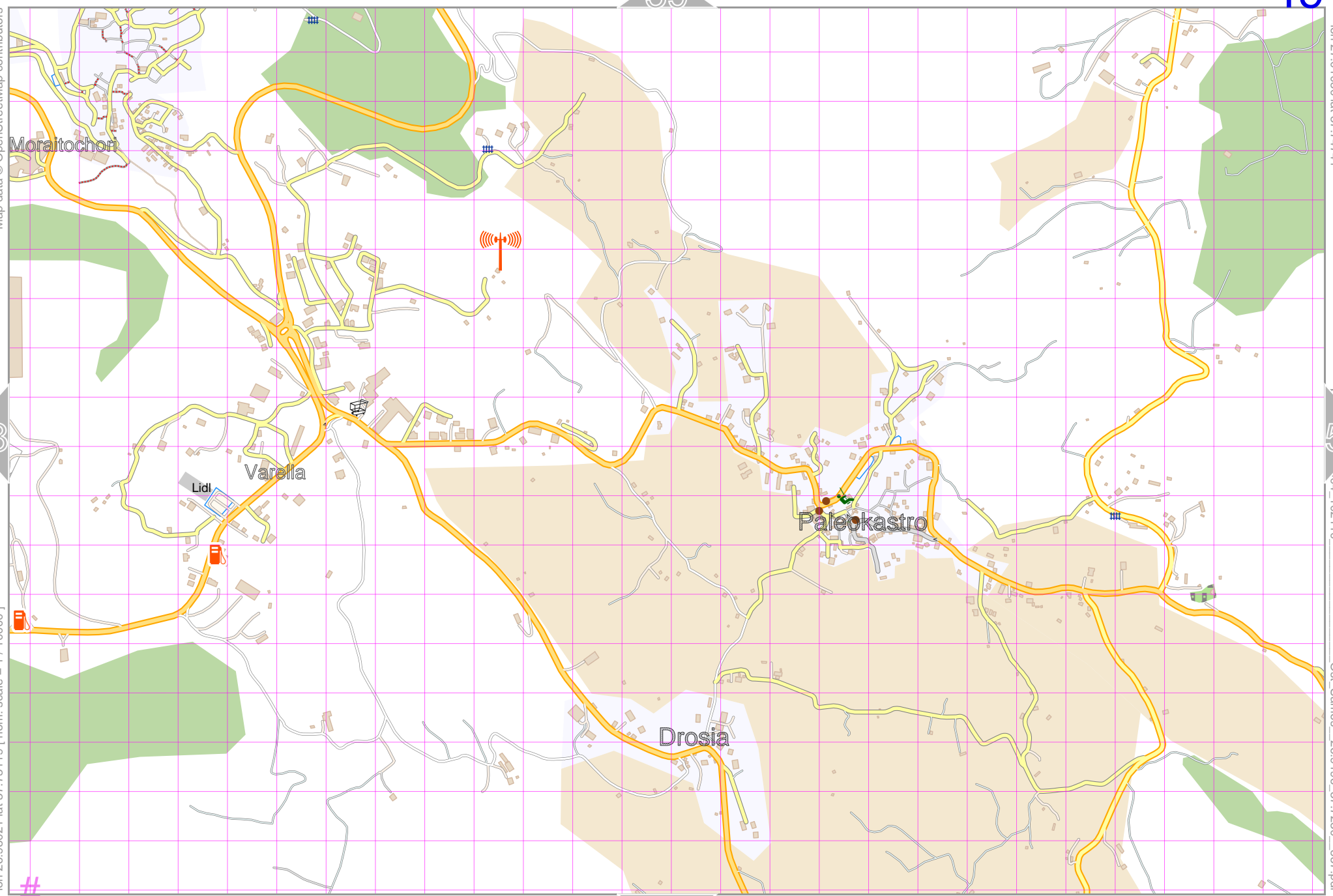
lon 27.010501 lat 37.74741

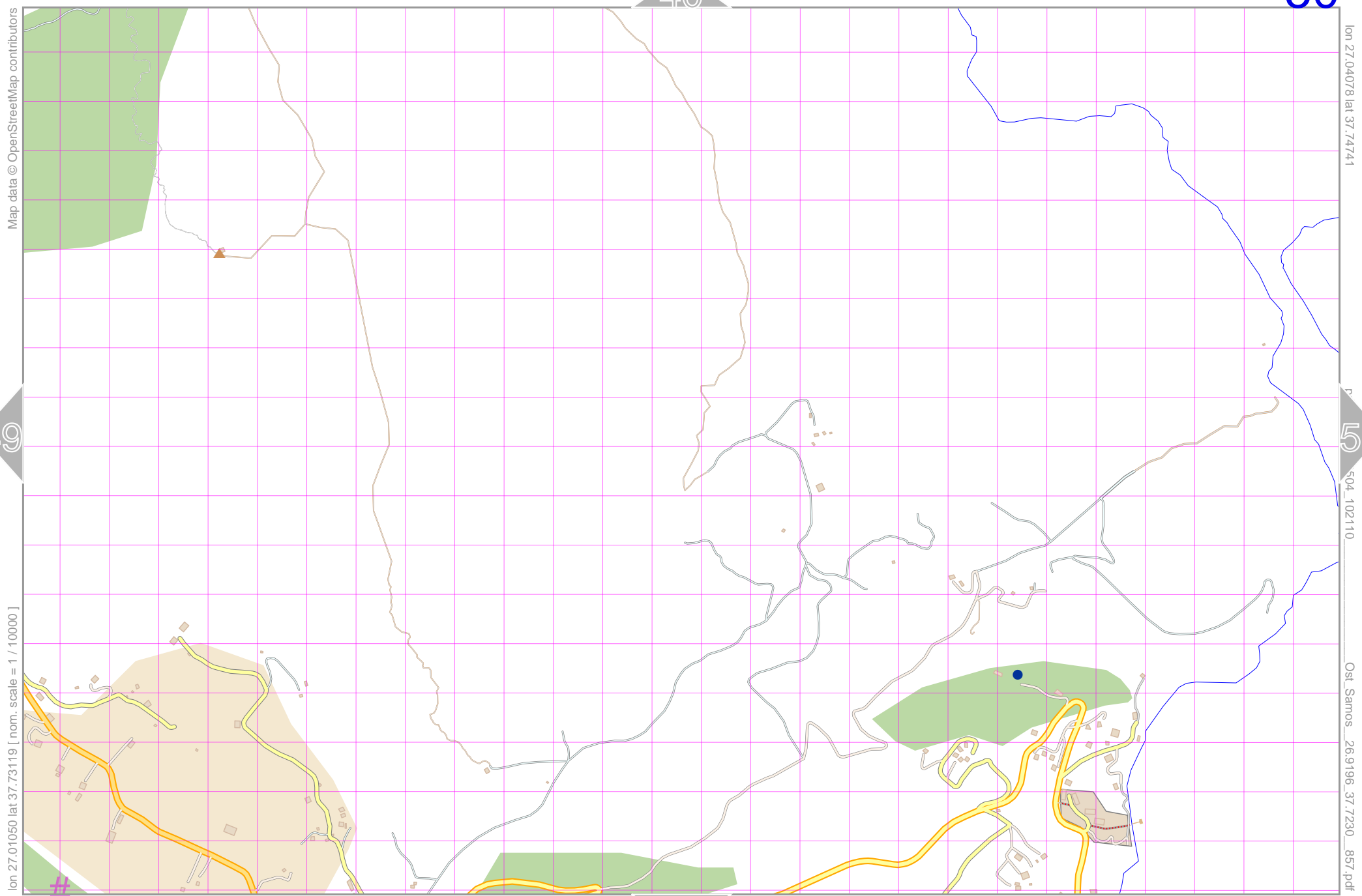
504_102110

Os1_Samos_26.9196_37.7230_857.pdf

lon 26.98021 lat 37.73119 [nom. scale = 1 / 10000]

#UTM: 35 S easting 498.30 km northing 4176.00 km
UTM-Grid-width = 100m





Map data © OpenStreetMap contributors

lon 27.04078 lat 37.74741

504_102110

Ost_Samos_26.9196_37.7230_857.pdf

lon 27.01050 lat 37.73119 [nom. scale = 1 / 10000]

UTM: 35 S easting 501.00 km northing 4176.00 km

UTM-Grid-width = 100m

lon 27.07107 lat 37.74741


pdfmap_20260504_102110

Osł_Samos_26.9196_37.7230_857.pdf

Map data © OpenStreetMap contributors

lon 27.04078 lat 37.73119 [nom. scale = 1 / 10000]

UTM: 35 S easting 503.60 km northing 4176.00 km
UTM-Grid-width = 100m



Map data © OpenStreetMap contributors

lon 26.76822 lat 37.71498 [nom. scale = 1 / 10000]

#

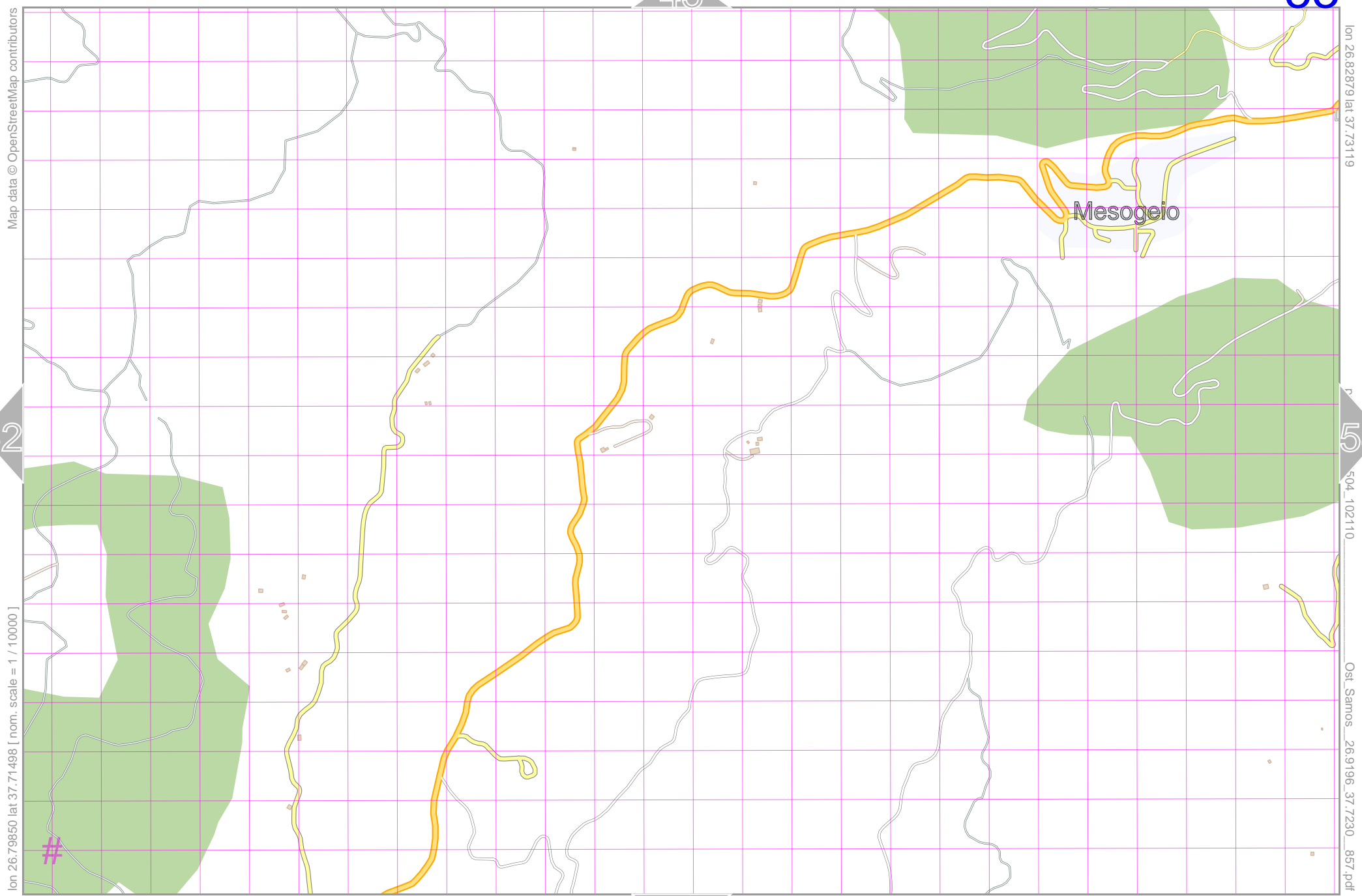
UTM: 35 S easting 479.60 km northing 4174.30 km
UTM-Grid-width = 100m

lon 26.79850 lat 37.73119

lon 26.79850 lat 37.73119

Ost_Samos_26.9196_37.7230_857.pdf





Map data © OpenStreetMap contributors

lon 26.79850 lat 37.71498 [nom. scale = 1 / 10000]

lon 26.82879 lat 37.73119
lon 26.9196 lat 37.7230 857.pdf

UTM: 35 S easting 482.30 km northing 4174.30 km
UTM-Grid-width = 100m

Map data © OpenStreetMap contributors

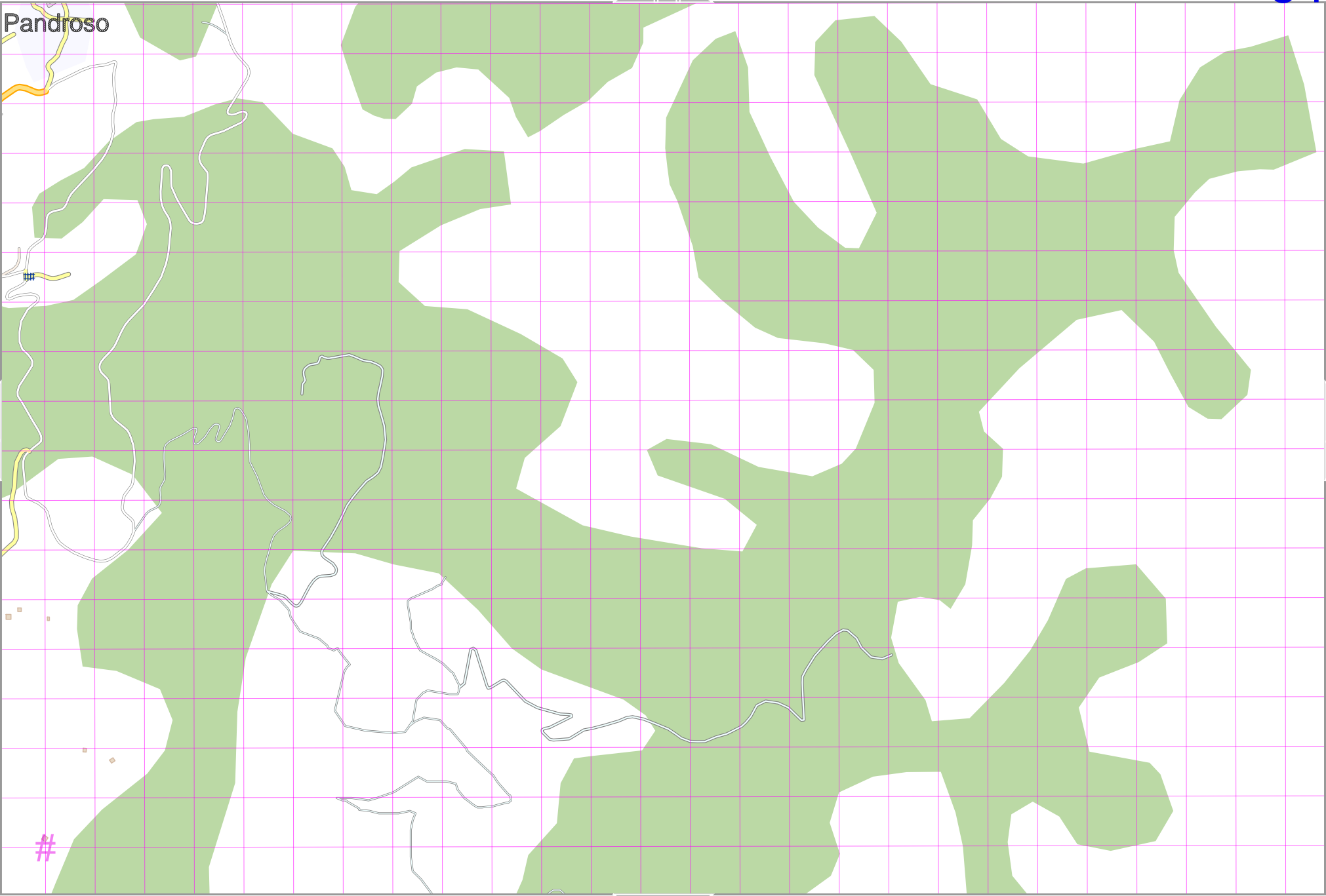
Pandroso

lon 26.82879 lat 37.71498 [nom. scale = 1 / 10000]

lon 26.85907 lat 37.73119
504_102110
Ost_Samos_26.9196_37.7230_857.pdf

#

UTM: 35 S easting 485.00 km northing 4174.30 km
UTM-Grid-width = 100m





Map data © OpenStreetMap contributors

lon 26.8936 lat 37.73119

54

56

lon 26.85907 lat 37.71498 [nom. scale = 1 / 10000]

504_102110

Ost_Samos_26.9196_37.7230_857.pdf

Mavratzei

65

UTM: 35 S easting 487.60 km northing 4174.30 km
UTM-Grid-width = 100m

Map data © OpenStreetMap contributors

lon 26.91964 lat 37.73119

Mitilini

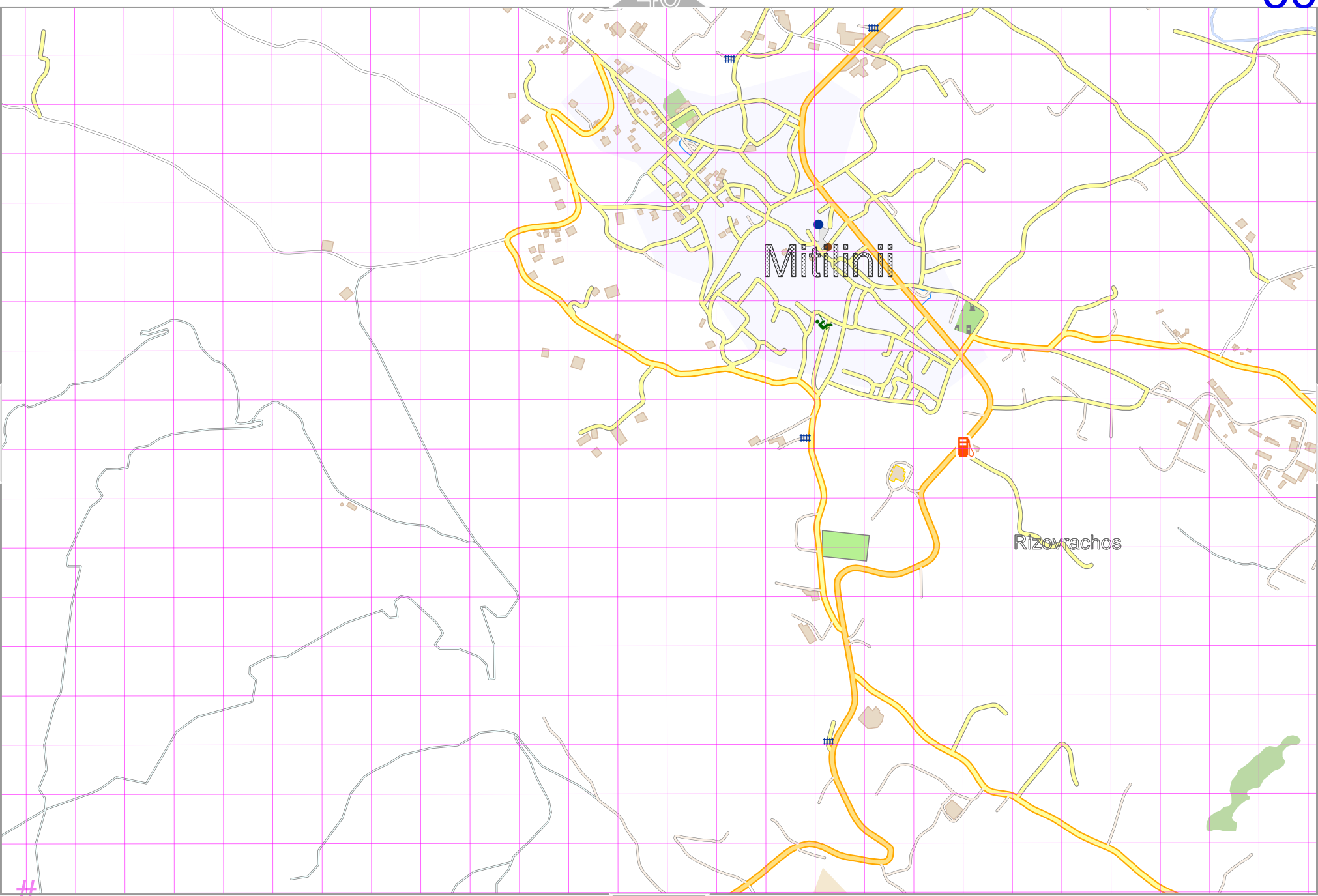
Rizovrachos

lon 26.88936 lat 37.71498 [nom. scale = 1 / 10000]

504_102110

Ost_Samos_26.9196_37.7230_857.pdf

#DTM: 35 S easting 490.30 km northing 4174.20 km
UTM-Grid-width = 100m



lon 26.94993 lat 37.73119

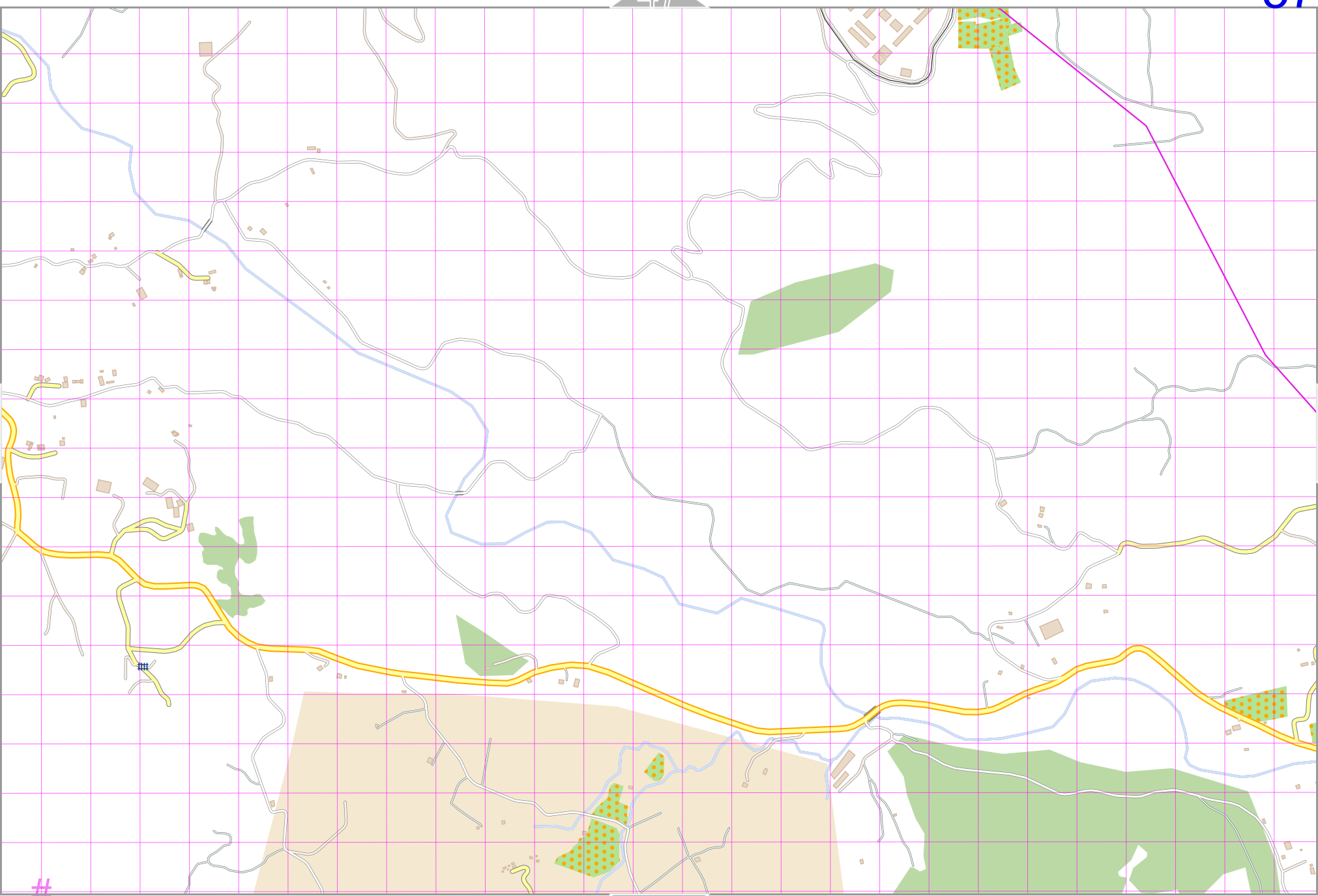
lon 26.94993 lat 37.73119

lon 26.91964 lat 37.7230

Map data © OpenStreetMap contributors

lon 26.91964 lat 37.71498 [nom. scale = 1 / 10000]

UTM: 35 S easting 493.00 km northing 4174.20 km
UTM-Grid-width = 100m



Map data © OpenStreetMap contributors

lon 26.98021 lat 37.73119

504_102110

Ost_Samos_26.9196_37.7230_857.pdf

lon 26.94993 lat 37.71498 [nom. scale = 1 / 10000]

UTM: 35 S easting 495.60 km northing 4174.20 km

UTM-Grid-width = 100m

Platanos



Map data © OpenStreetMap contributors

lon 26.98021 lat 37.71498 [nom. scale = 1 / 10000]

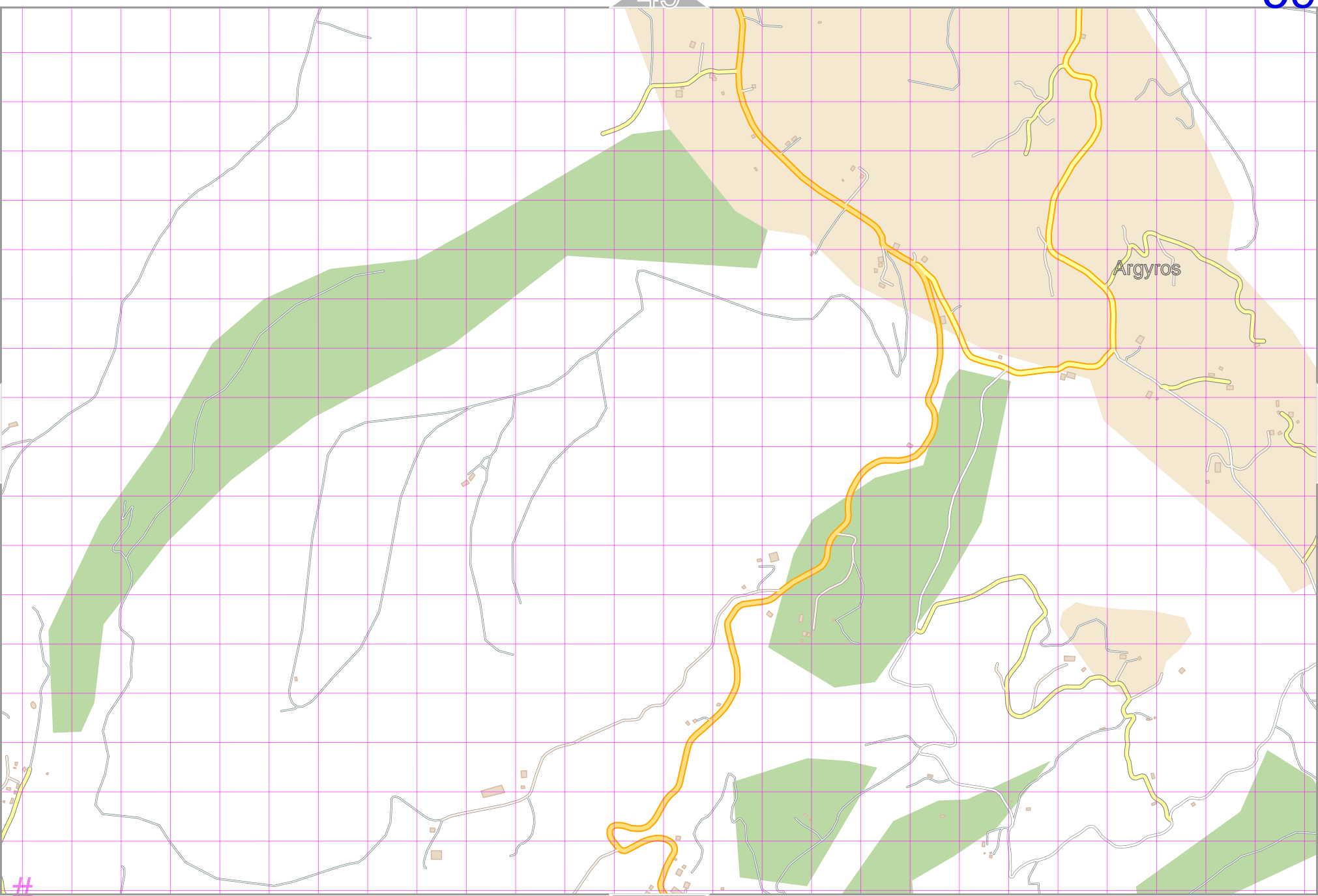
lon 27.01050 lat 37.73119

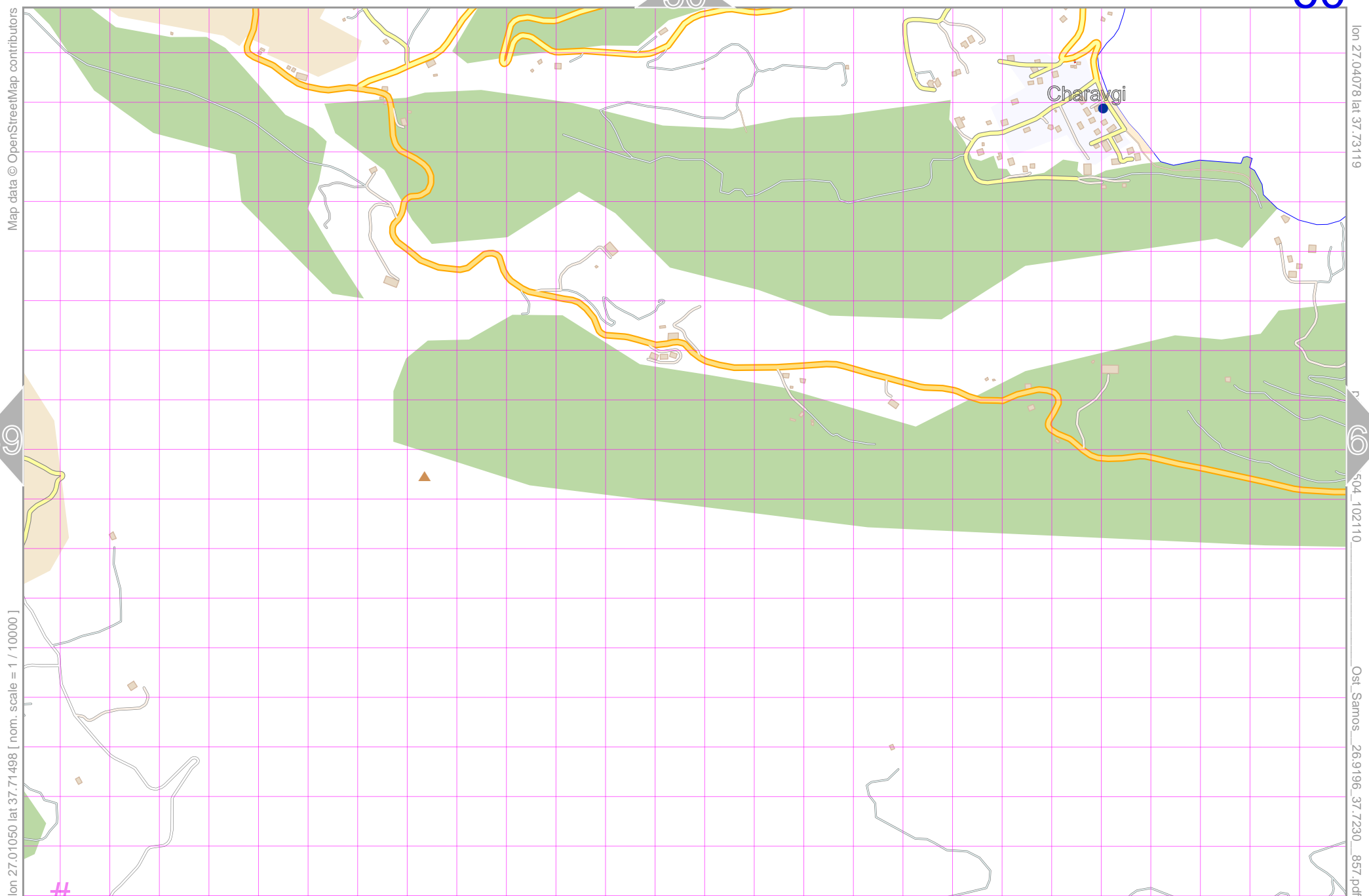
504_102110

051_Samos_26.9196_37.7230_857.pdf

#UTM: 35 S easting 498.30 km northing 4174.20 km

UTM-Grid-width = 100m





Map data © OpenStreetMap contributors

lon 27.04078 lat 37.73119

lon 27.01050 lat 37.71498 [nom. scale = 1 / 10000]

504 102110

Ost_Samos_269196_37.7230_857.pdf

#

UTM: 35 S easting 501.00 km northing 4174.20 km

UTM-Grid-width = 100m

Map data © OpenStreetMap contributors

lon 27.07107 lat 37.73119

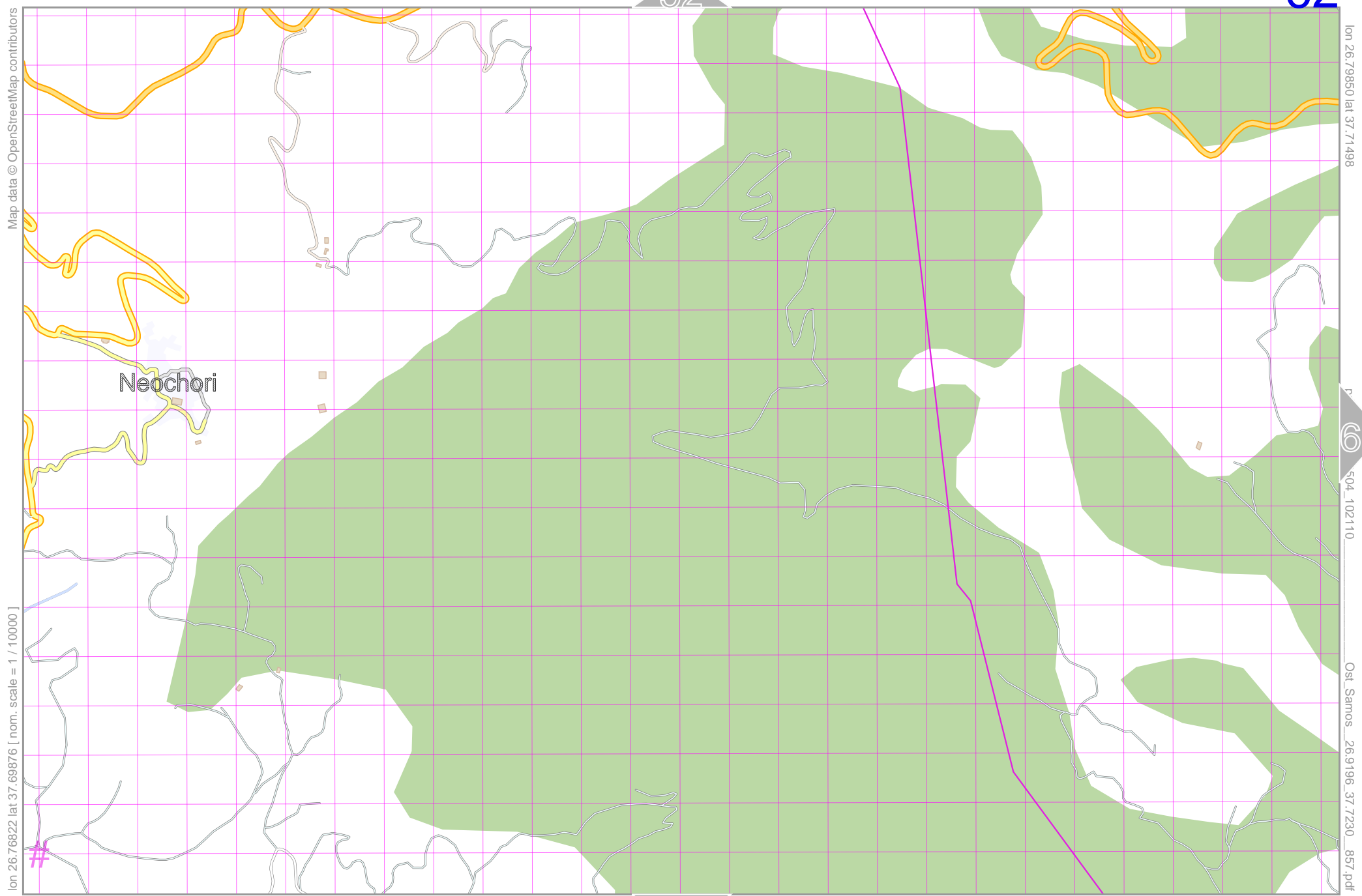
pdfmap_20260504_102110

Ost_Samos_269196_37.7230_857.pdf

[lon 27.04078 lat 37.71498 | nom. scale = 1 / 10000]

UTM: 35 S easting 503.60 km northing 4174.20 km
UTM-Grid-width = 100m

60



Map data © OpenStreetMap contributors

Neochori

lon 26.76822 lat 37.69876 [nom. scale = 1 / 10000]

lon 26.79850 lat 37.71498

lon 26.80211 lat 37.72230

lon 26.81196 lat 37.72300

UTM: 35 S easting 479.60 km northing 4172.50 km
UTM-Grid-width = 100m

lon 26.82879 lat 37.71498

lon 26.82879 lat 37.71498

lon 26.82879 lat 37.71498

Map data © OpenStreetMap contributors

lon 26.79850 lat 37.69876 [nom. scale = 1 / 10000]

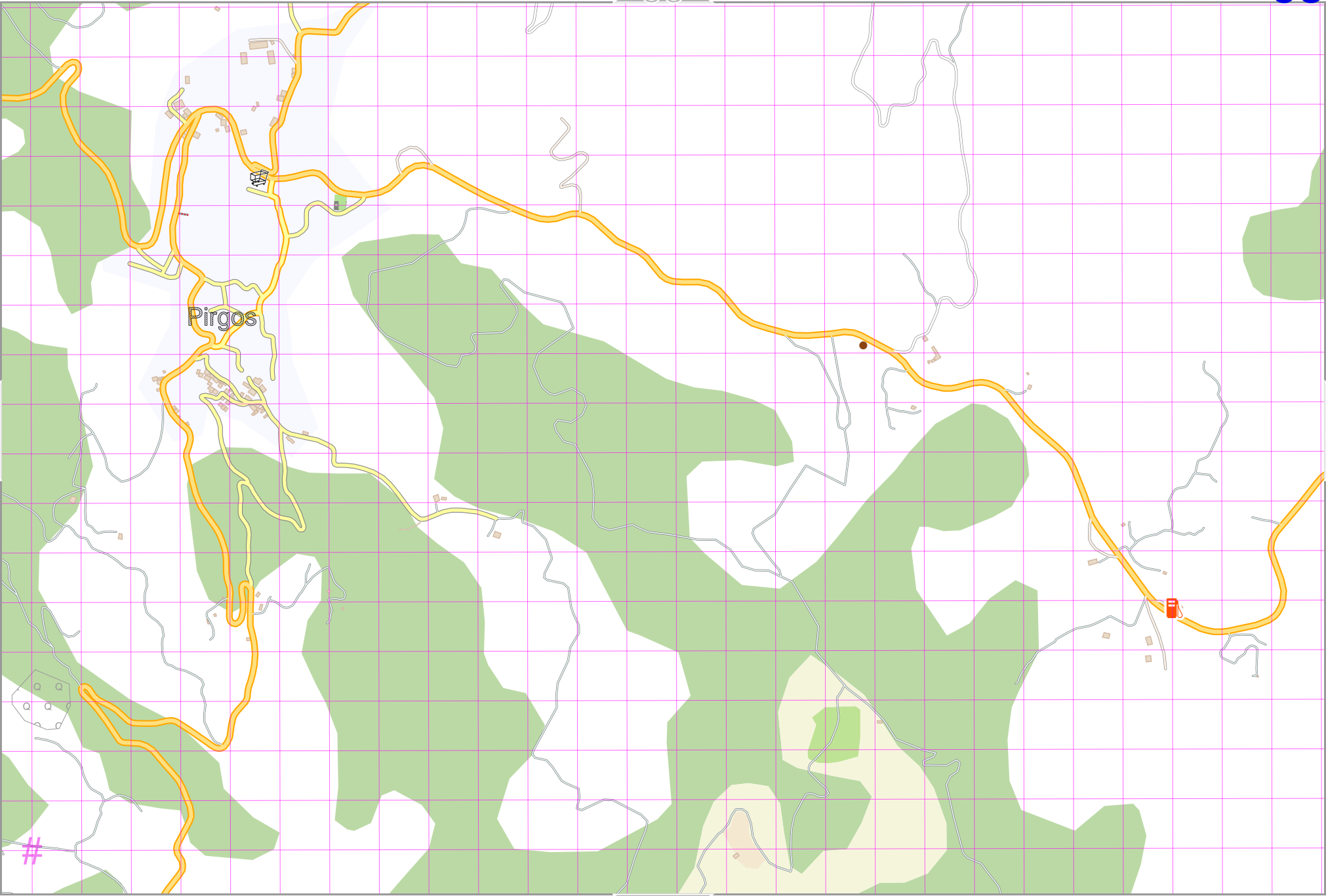
Pirgos

62

64

73

UTM: 35 S easting 482.30 km northing 4172.50 km
UTM-Grid-width = 100m



Map data © OpenStreetMap contributors

lon 26.85907 | lat 37.71498

Gionides

63

65

Koumaradei

504_102110

lon 26.82879 | lat 37.69876 [nom. scale = 1 / 10000]

0st_Samos_26.9196_37.7230_857.pdf

#

UTM: 35 S easting 485.00 km northing 4172.50 km
UTM-Grid-width = 100m



lon 26.8936 lat 37.71498

lon 26.8936 lat 37.71498

lon 26.8936 lat 37.71498

Map data © OpenStreetMap contributors

lon 26.89907 lat 37.69876 [nom. scale = 1 / 10000]

UTM: 35 S easting 487.60 km northing 4172.50 km
UTM-Grid-width = 100m

#



lon 26.91964 lat 37.71498

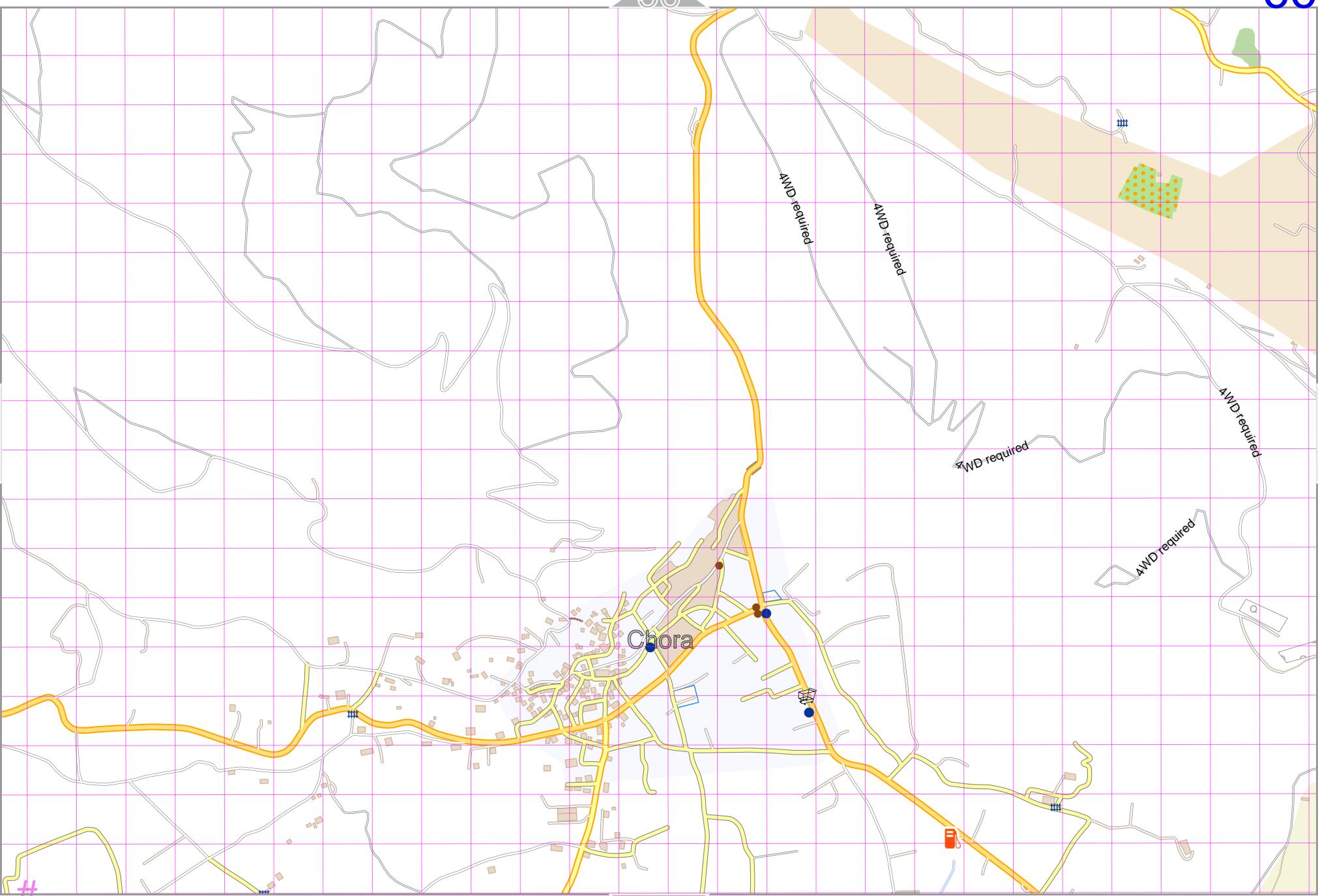
504_102110

Ost_Samos_26.9196_37.7230_857.pdf

Map data © OpenStreetMap contributors

lon 26.89936 lat 37.69876 [nom. scale = 1 / 10000]

UTM: 35 S easting 490.30 km northing 4172.40 km
UTM-Grid-width = 100m



Map data © OpenStreetMap contributors

lon 26.91964 lat 37.69876 [nom. scale = 1 / 10000]

lon 26.94993 lat 37.71498

504_102110

Ost_Samos_26.9196_37.7230_857.pdf

57

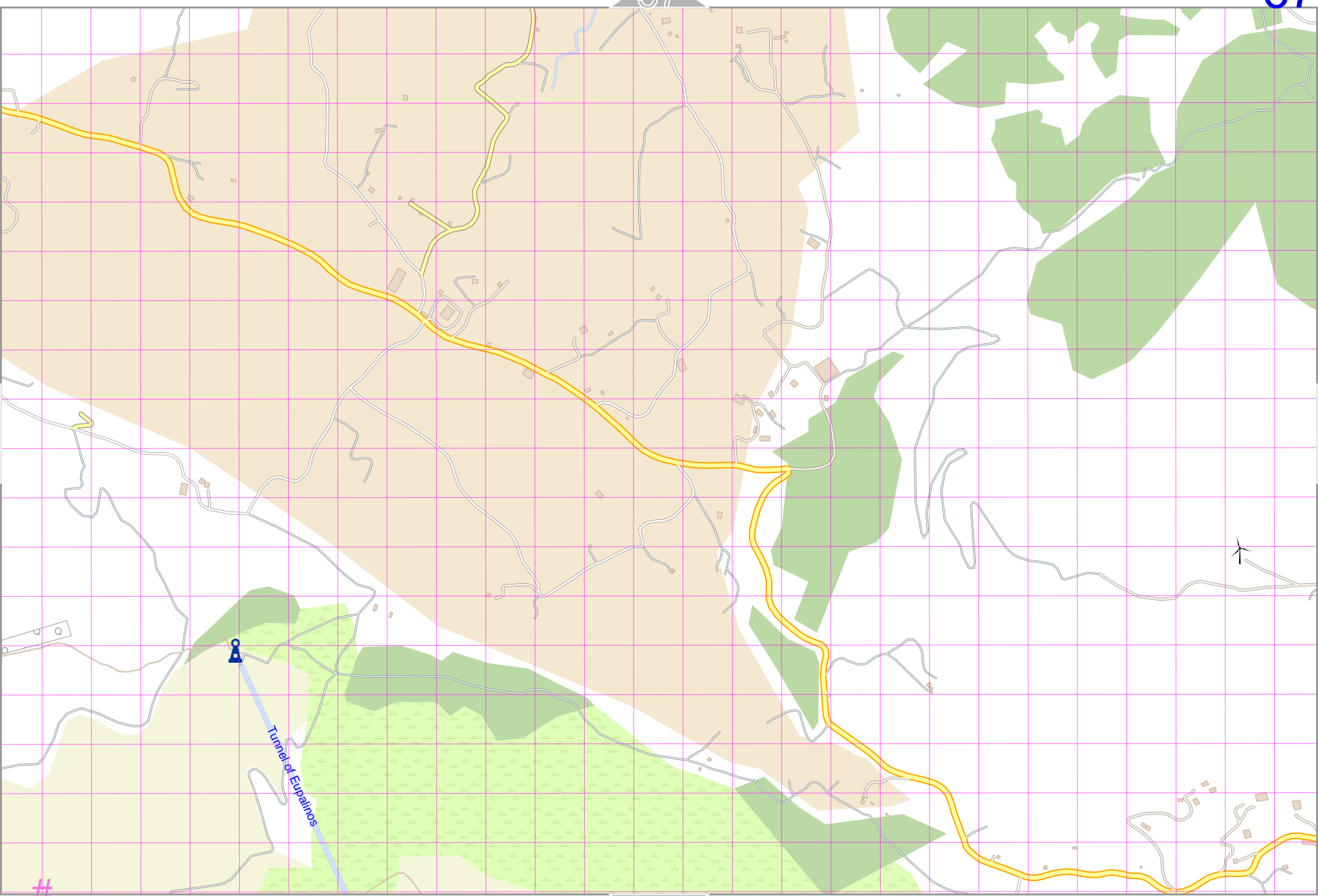
77



Tunnel of Eupalinos



UTM 35 S easting 493.00 km northing 4172.40 km
UTM-Grid-width = 100m



Map data © OpenStreetMap contributors

lon 26.94993 lat 37.69876 [nom. scale = 1 / 10000]

lon 26.98021 lat 37.71498

504_102110

Ost_Samos_26.9196_37.7230_857.pdf

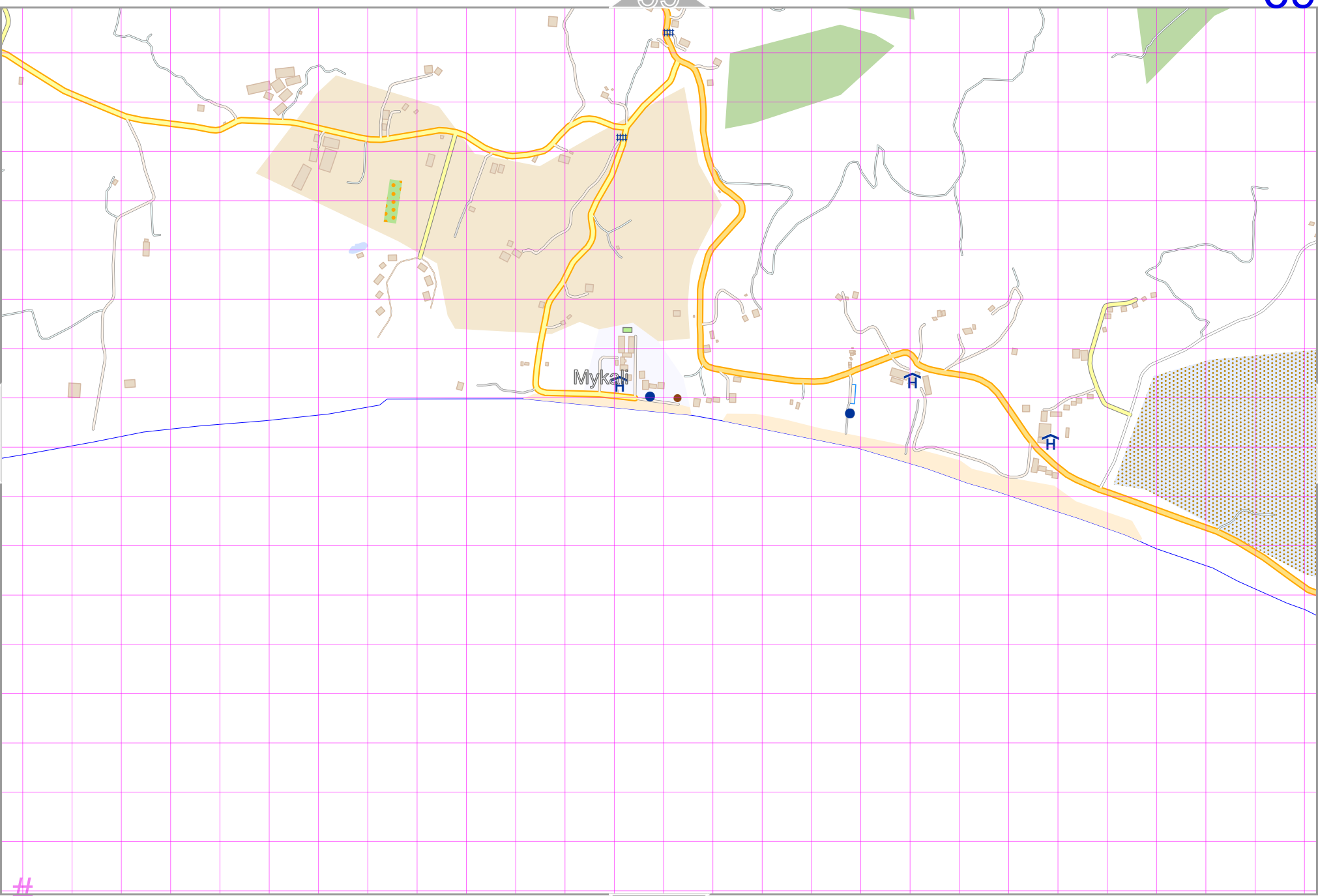


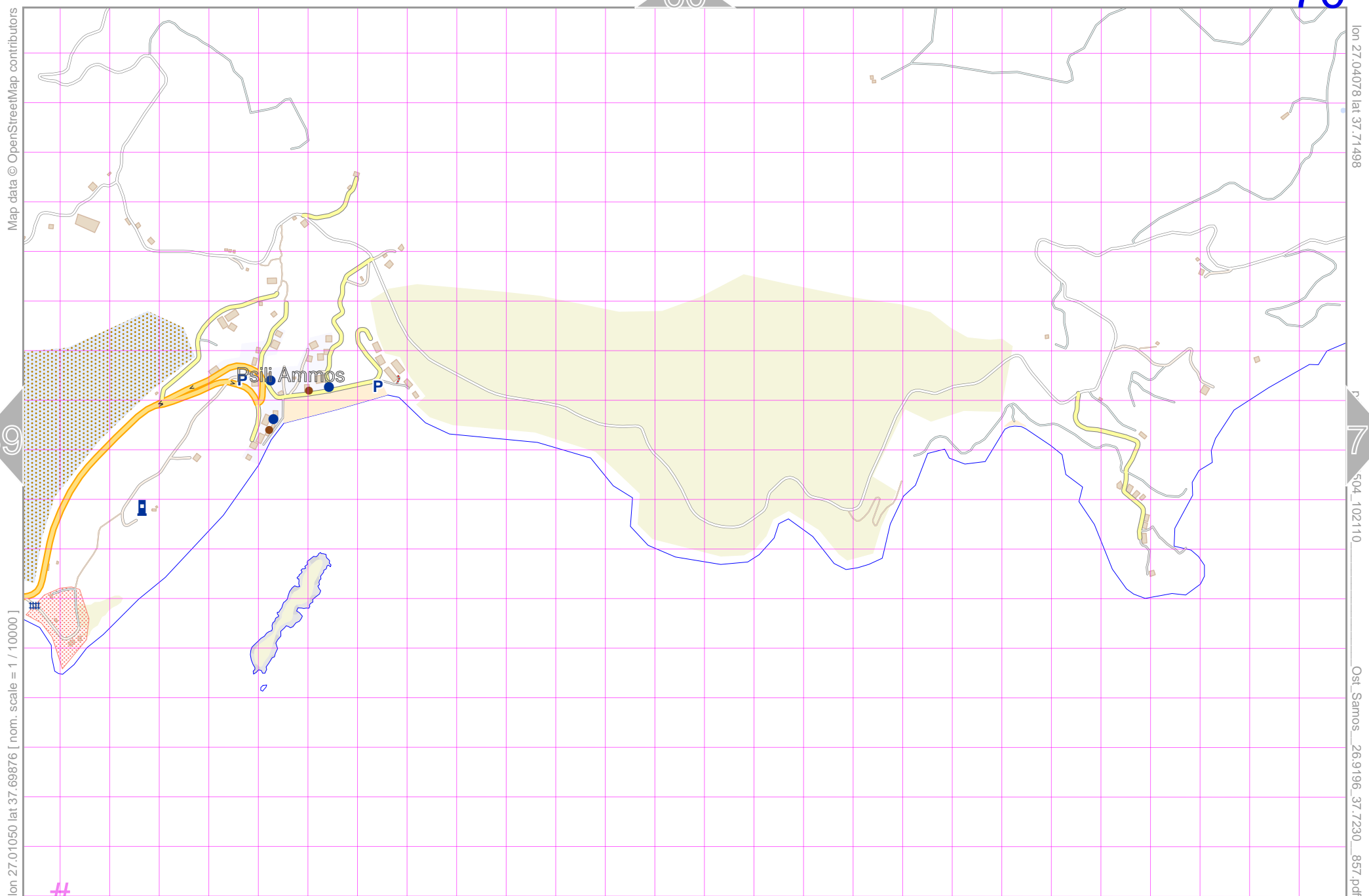
UTM: 35 S easting 495.60 km northing 4172.40 km
 UTM-Grid-width = 100m



Mykali

#UTM: 35 S easting 498.30 km northing 4172.40 km
UTM-Grid-width = 100m





Map data © OpenStreetMap contributors

lon 27.01050 lat 37.69876 [nom. scale = 1 / 10000]

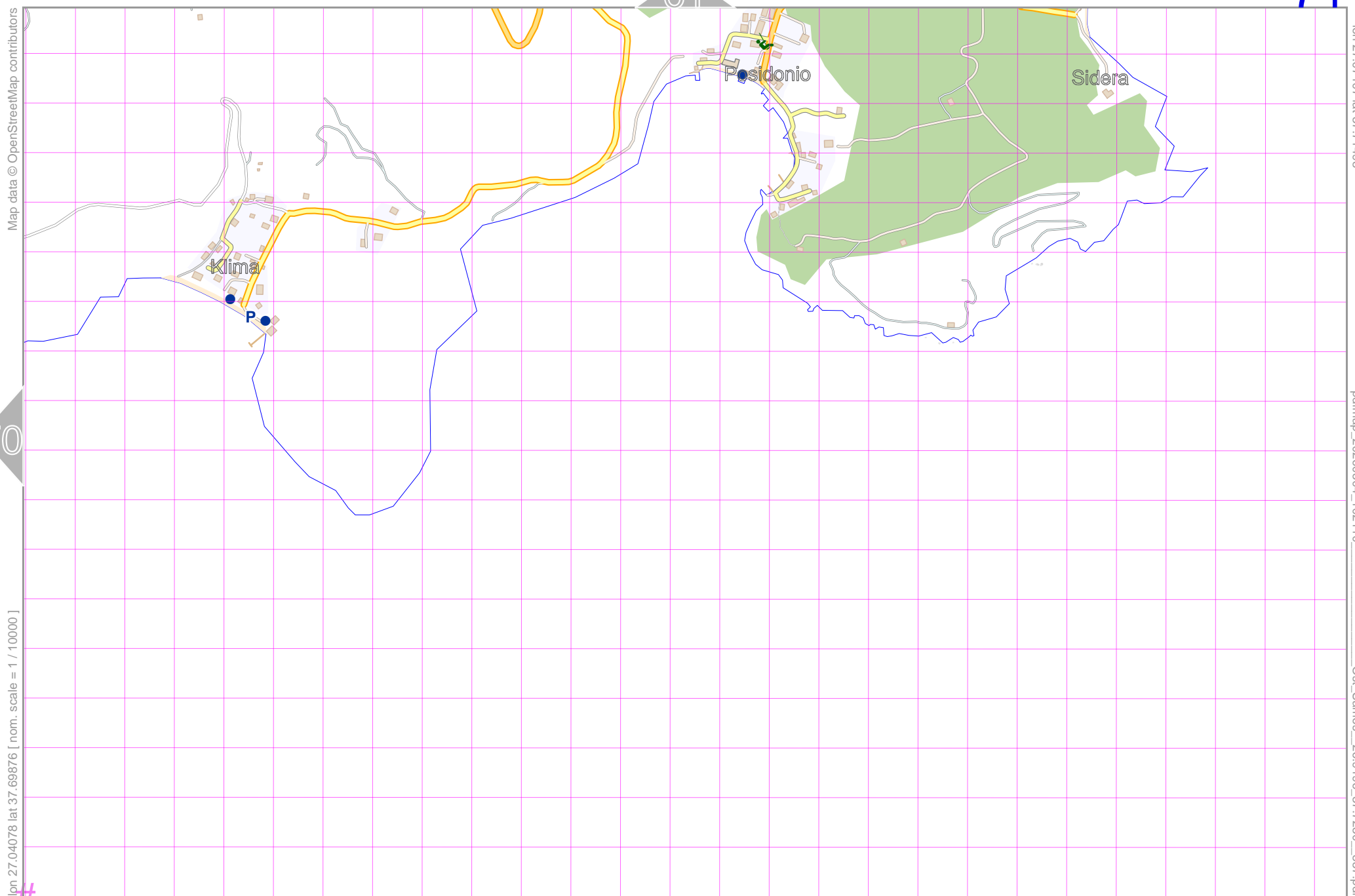
lon 27.04078 lat 37.71498

504_102110

Ost_Samos_269196_37.7230_857.pdf



UTM: 35 S easting 501.00 km northing 4172.40 km
UTM-Grid-width = 100m



Map data © OpenStreetMap contributors

lon 27.07107 lat 37.71498

pdfmap_20260504_102110

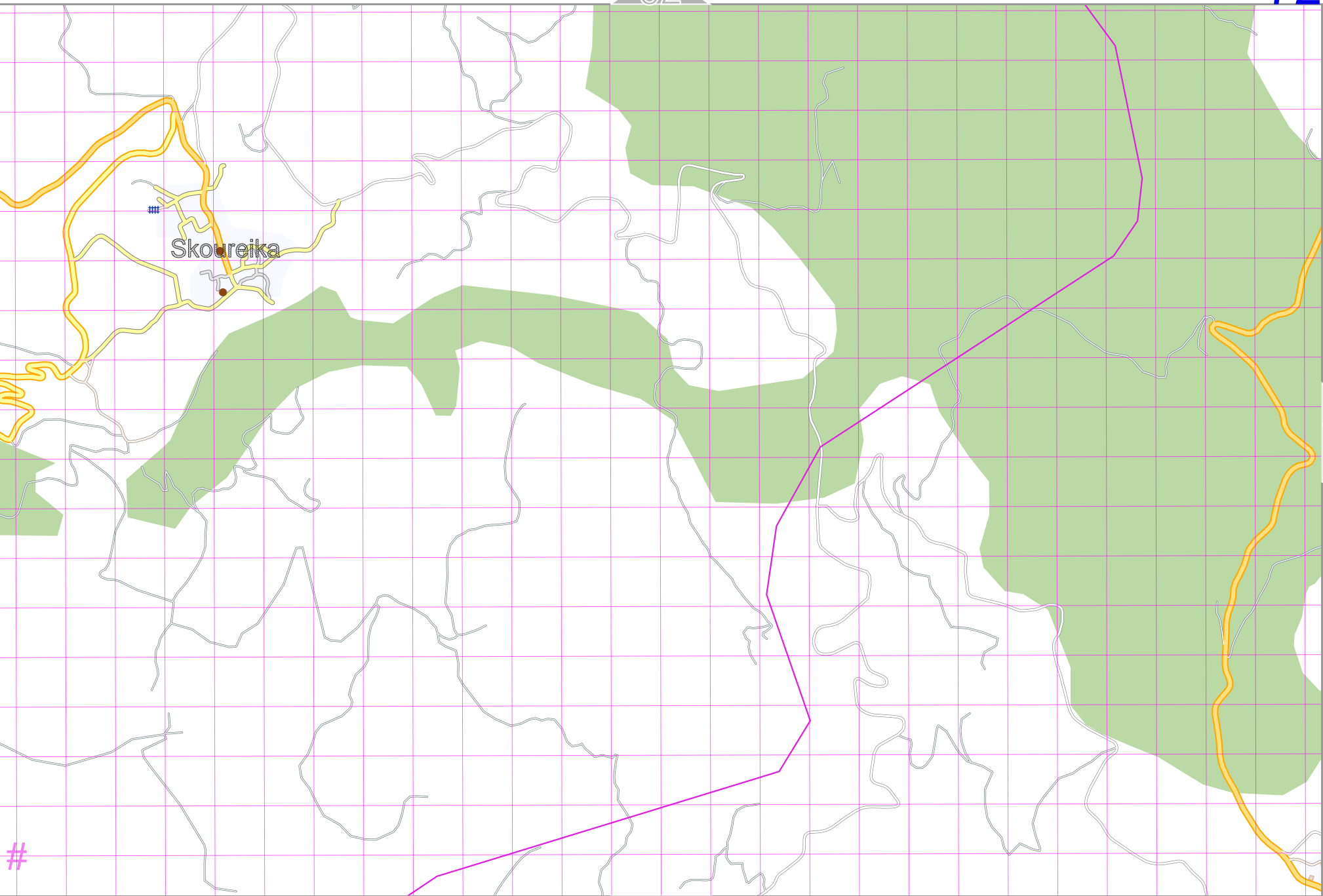
Ost_Samos_26.9196_37.7230_857.pdf

lon 27.04078 lat 37.69876 [nom. scale = 1 / 10000]

UTM: 35 S easting 503.60 km northing 4172.40 km
UTM-Grid-width = 100m

Map data © OpenStreetMap contributors

lon 26.76822 lat 37.68254 [nom. scale = 1 / 10000]



lon 26.79850 lat 37.69876

lon 26.79850 lat 37.72300

lon 26.76822 lat 37.72300

UTM: 35 S easting 479.60 km northing 4170.70 km
UTM-Grid-width = 100m

lon 26.82879 | lat 37.69876

Map data © OpenStreetMap contributors

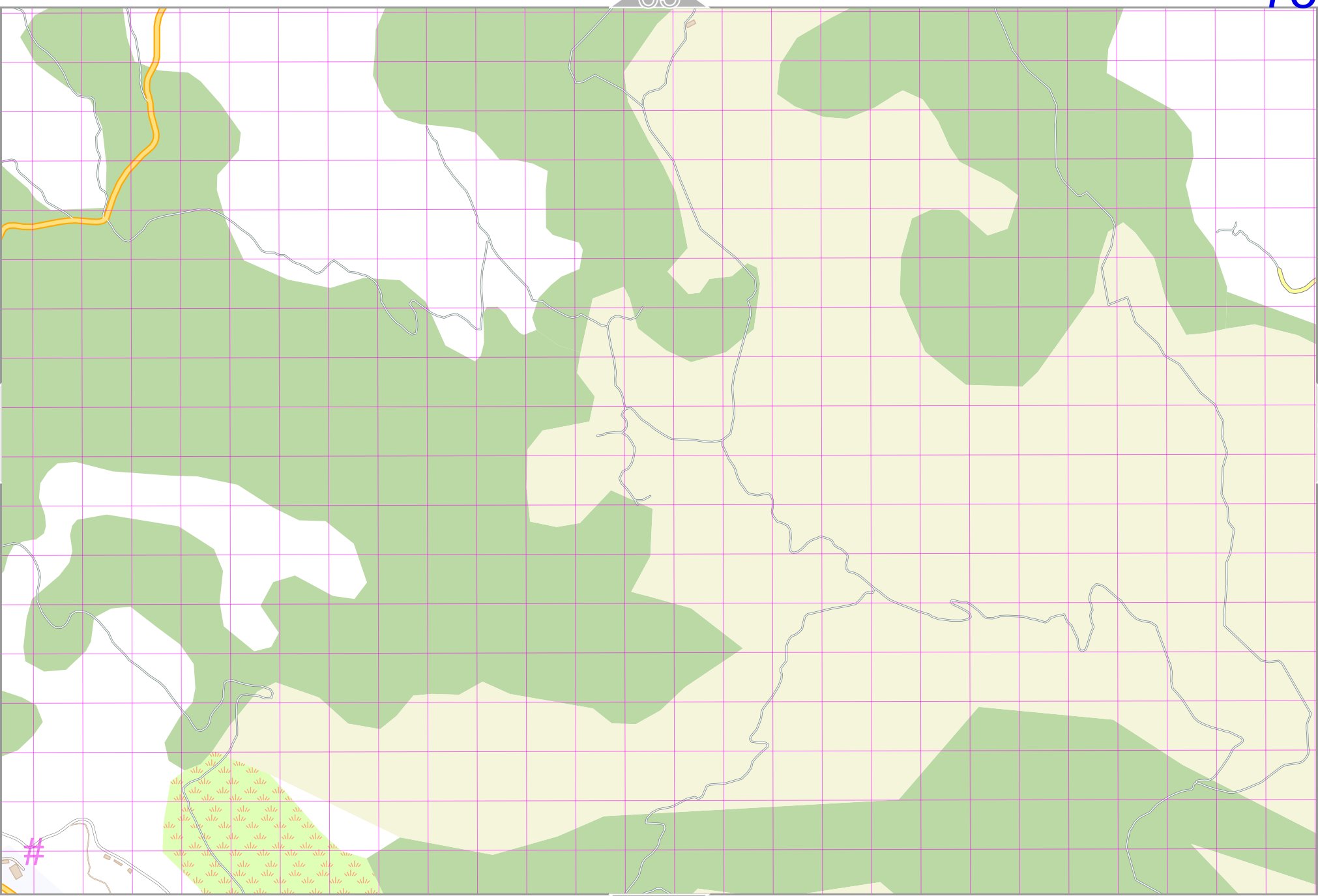
lon 26.82879 | lat 37.69876

lon 26.79850 | lat 37.68254 [nom. scale = 1 / 10000]

lon 26.82879 | lat 37.69876

UTM: 35 S easting 482.30 km northing 4170.70 km

UTM-Grid-width = 100m



lon 26.85907 | lat 37.69876

Map data © OpenStreetMap contributors

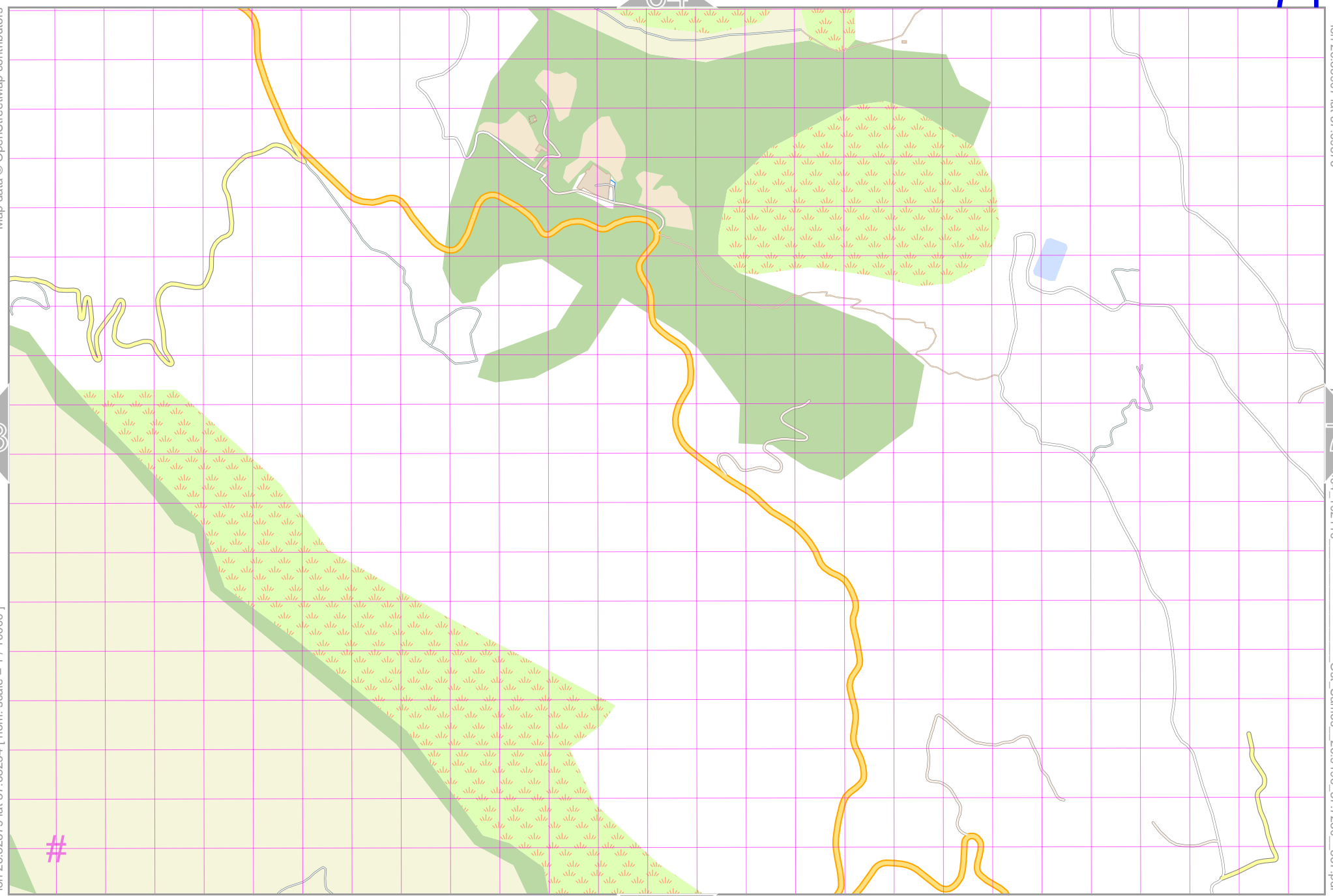
504_102110

lon 26.82879 | lat 37.68254 [nom. scale = 1 / 10000]

Ost_Samos_26.9196_37.7230_857.pdf

#

UTM: 35 S easting 485.00 km northing 4170.70 km
UTM-Grid-width = 100m



Map data © OpenStreetMap contributors

lon 26.85907 lat 37.68254 [nom. scale = 1 / 10000]

UTM: 35 S easting 487.60 km northing 4170.70 km
UTM-Grid-width = 100m

lon 26.8936 lat 37.69876

lon 26.9196 lat 37.7230

504_102110 Ost_Samos_26.9196_37.7230_857.pdf

74

#



Map data © OpenStreetMap contributors

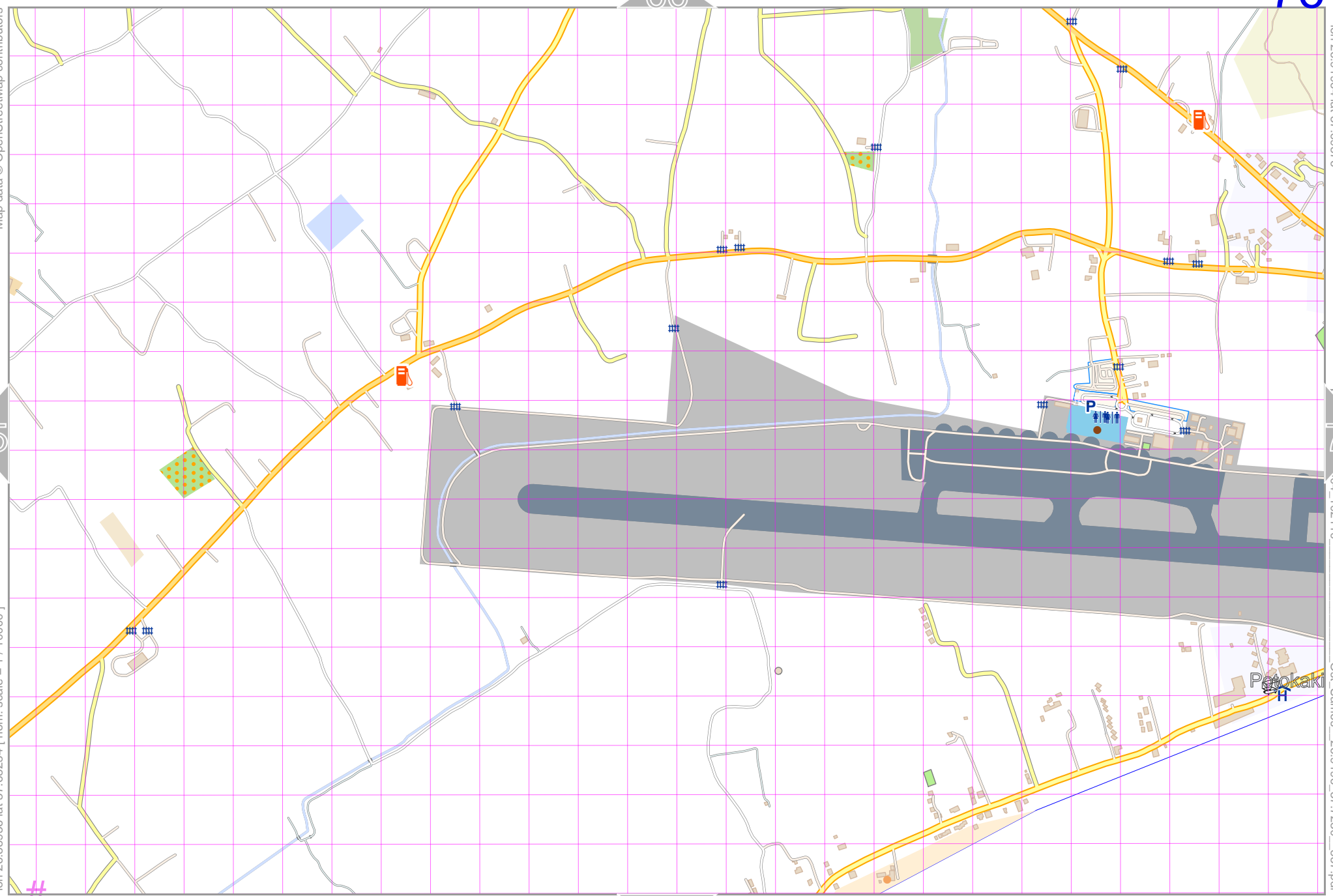
lon 26.88936 lat 37.68254 [nom. scale = 1 / 10000]

lon 26.91964 lat 37.69876

504_102110

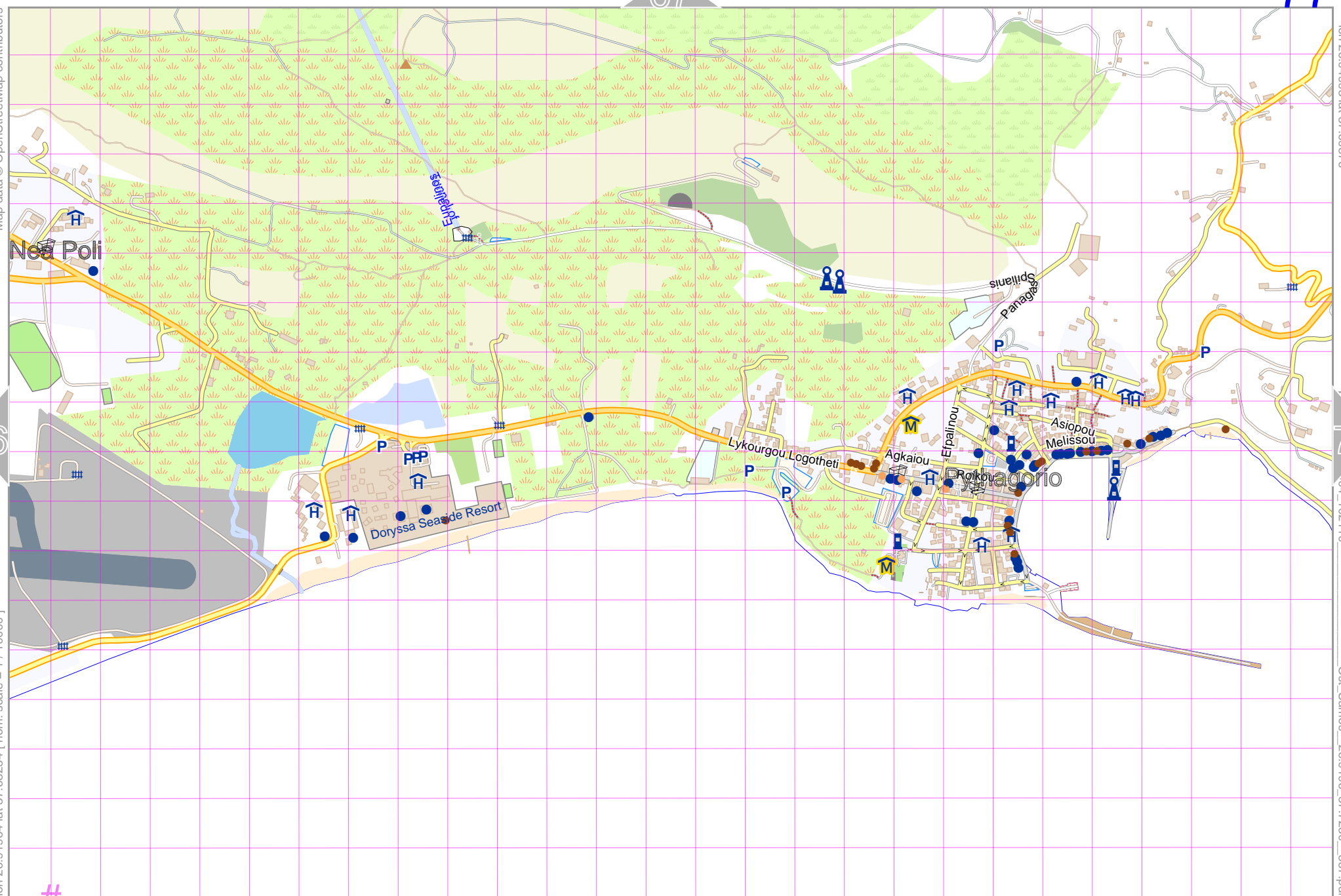
Ost_Samos_26.9196_37.7230_857.pdf

UTM: 35 S easting 490.30 km northing 4170.60 km
UTM-Grid-width = 100m



lon 26.94993 lat 37.69876

Map data © OpenStreetMap contributors



lon 26.91964 lat 37.68254 [nom. scale = 1 / 10000]

lon 26.91964 lat 37.68254 [nom. scale = 1 / 10000]

 # UTM 35 S easting 493.00 km northing 4170.60 km
 UTM-Grid-width = 100m

lon 26.98021 lat 37.69876

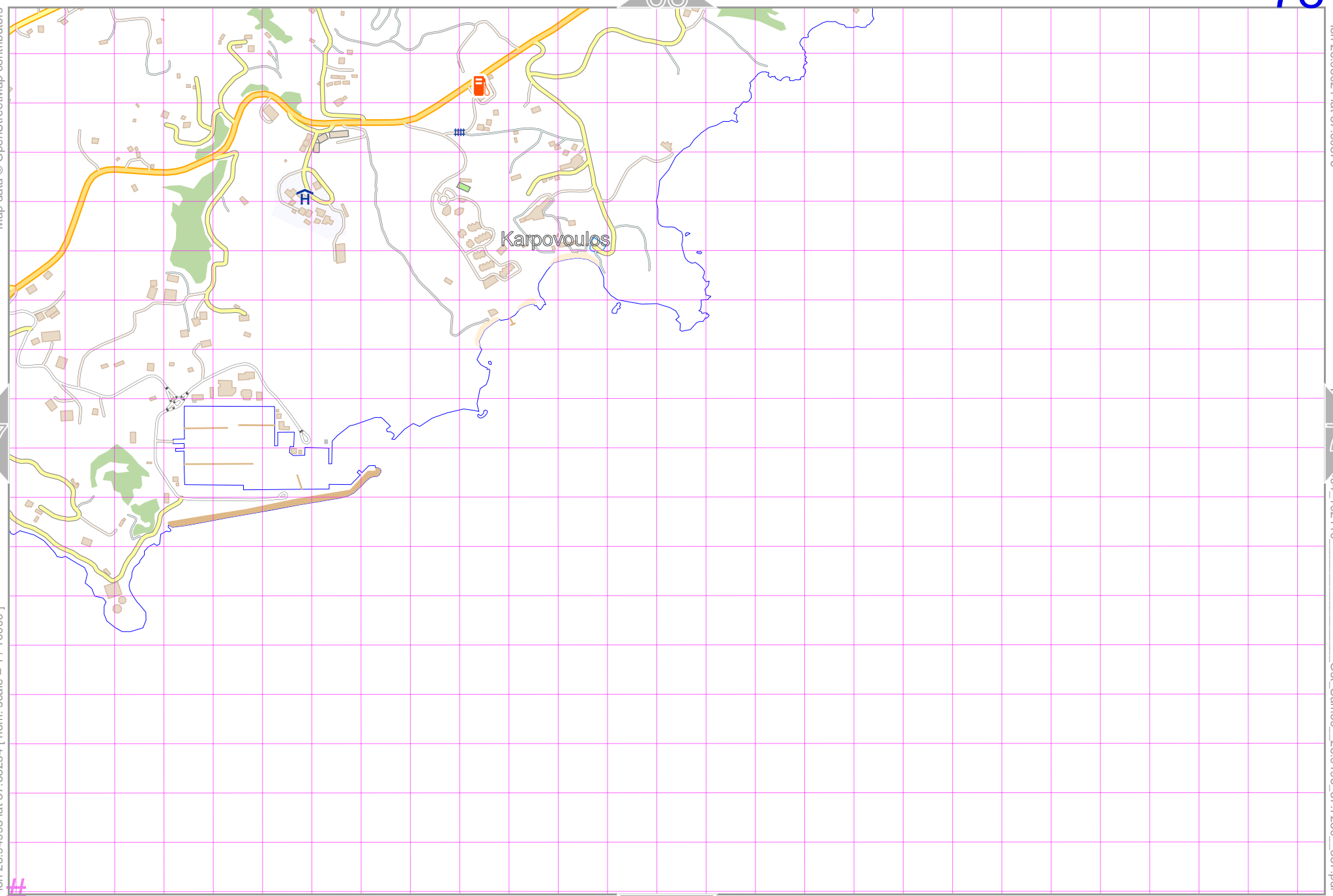
Map data © OpenStreetMap contributors

lon 26.94993 lat 37.68254 [nom. scale = 1 / 10000]

504_102110

Ost_Samos_26.9196_37.7230_857.pdf

UTM: 35 S easting 495.60 northing 4170.60 km
UTM-Grid-width = 100m



lon 27.01050 lat 37.69876

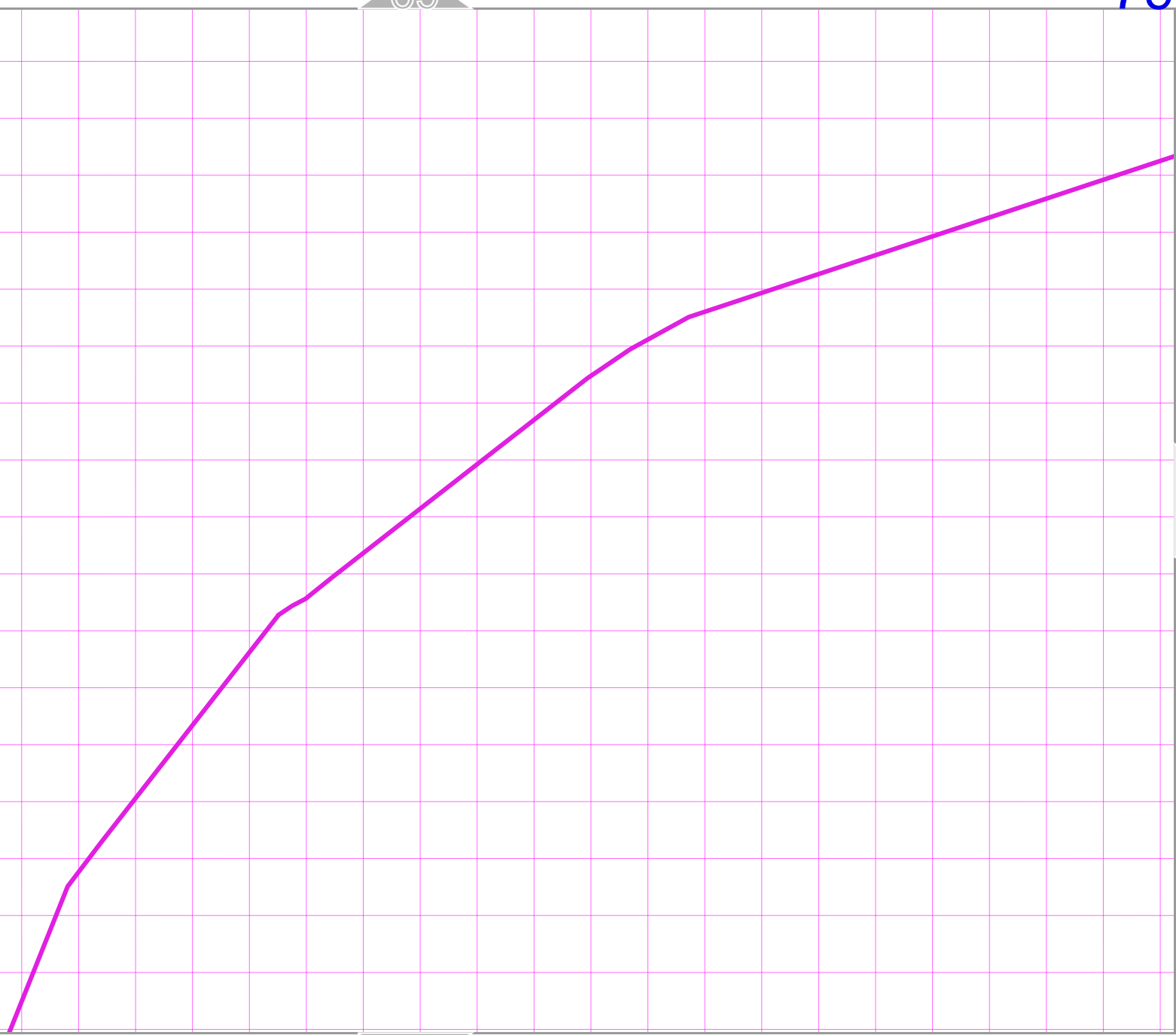
lon 504.102110

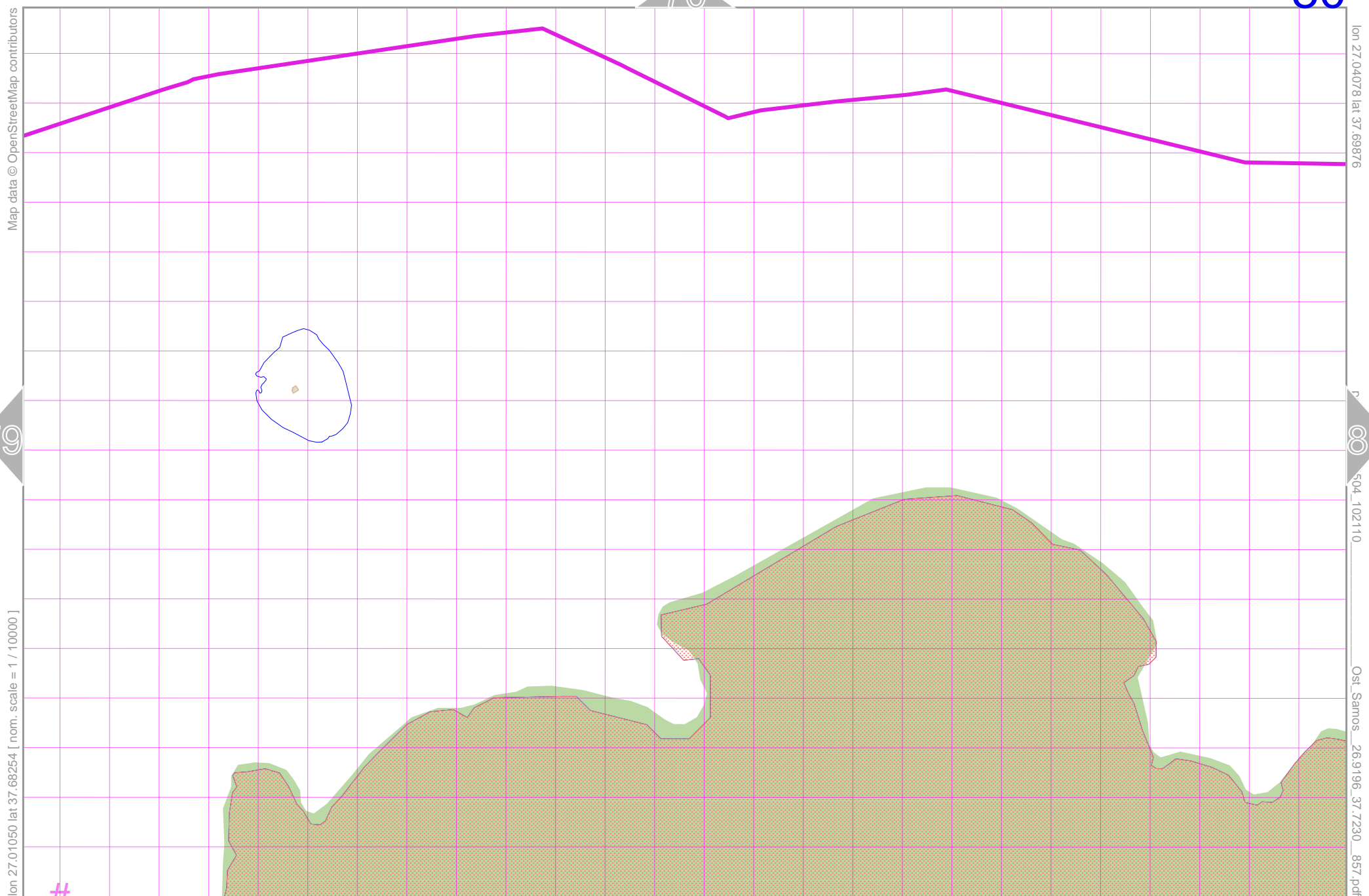
Ost_Samos_26.9196_37.7230_857.pdf

Map data © OpenStreetMap contributors

lon 26.98021 lat 37.68254 [nom. scale = 1 / 10000]

#UTM: 35 S easting 498.30 northing 4170.60 km
UTM-Grid-width = 100m





Map data © OpenStreetMap contributors

lon 27.04078 lat 37.69876

504_102110

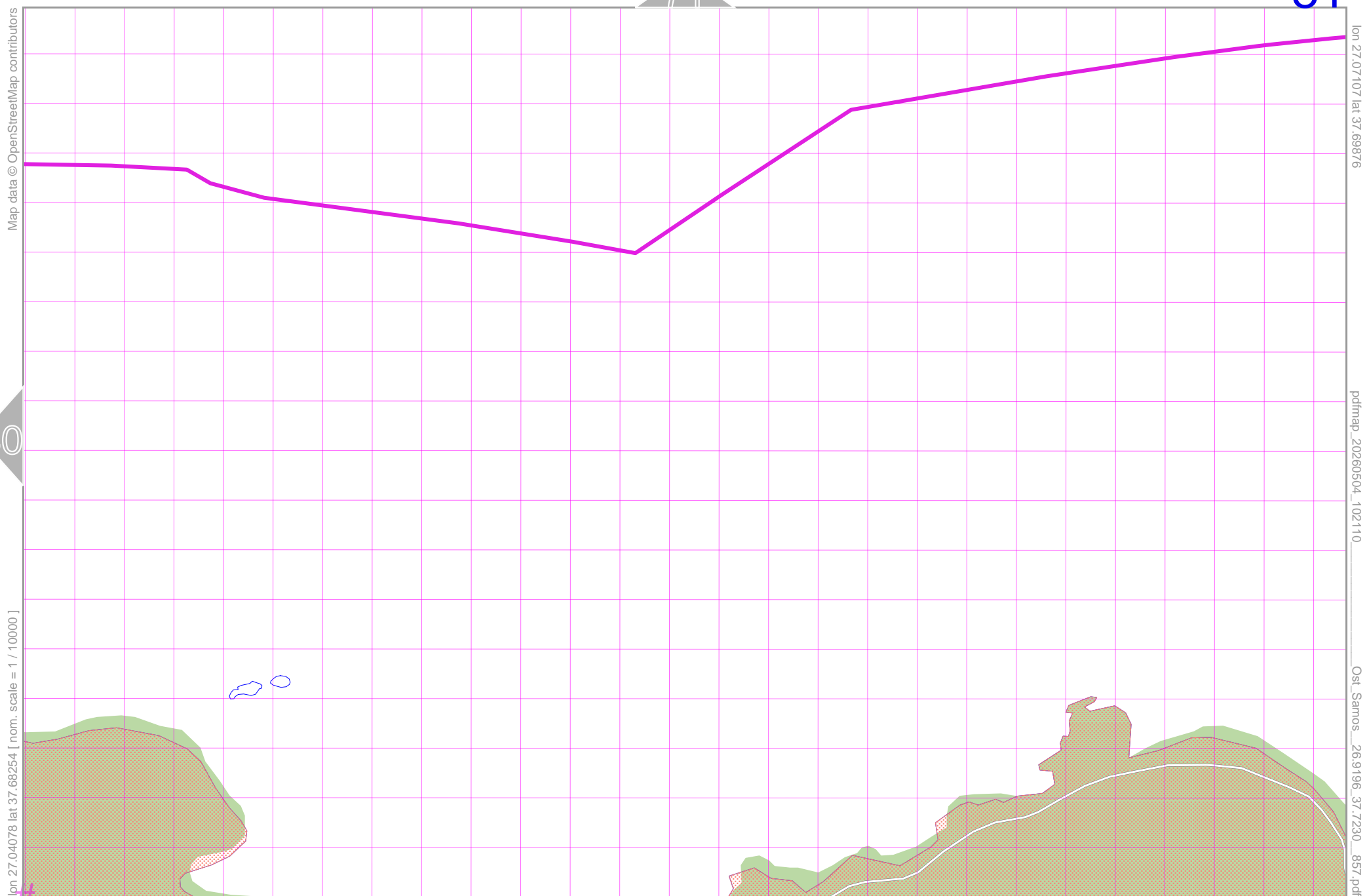
Ost_Samos_26.9196_37.7230_857.pdf

lon 27.01050 lat 37.68254 [nom. scale = 1 / 10000]

UTM: 35 S easting 501.00 km northing 4170.60 km
UTM-Grid-width = 100m

81

71



Map data © OpenStreetMap contributors

lon 27.07107 lat 37.69876

pdfmap_20260504_102110

Ost_Samos_26.9196_37.7230_857.pdf

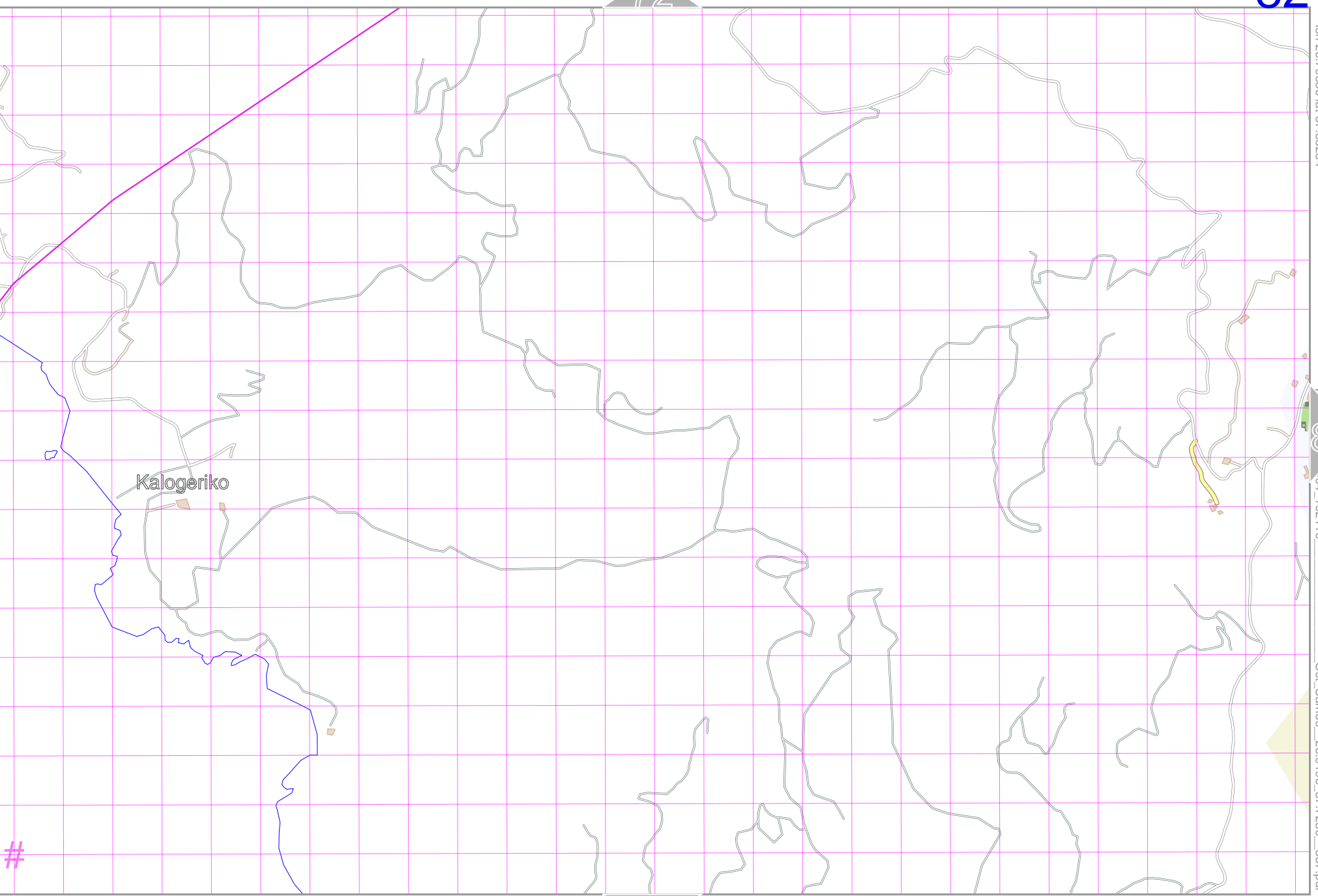
lon 27.04078 lat 37.68254 [nom. scale = 1 / 10000]

UTM: 35 S easting 503.60 northing 4170.60 km
UTM-Grid-width = 100m

91

Map data © OpenStreetMap contributors

lon 26.76822 lat 37.66632 [nom. scale = 1 / 10000]



lon 26.79850 lat 37.68254

lon 26.79850 lat 37.68254

lon 26.79850 lat 37.68254

Kaloogeriko

UTM: 35 S easting 479.60 km northing 4168.90 km
UTM-Grid-width = 100m

lon 26.82879 lat 37.68254

lon 26.9196 lat 37.7230

lon 26.79850 lat 37.66632

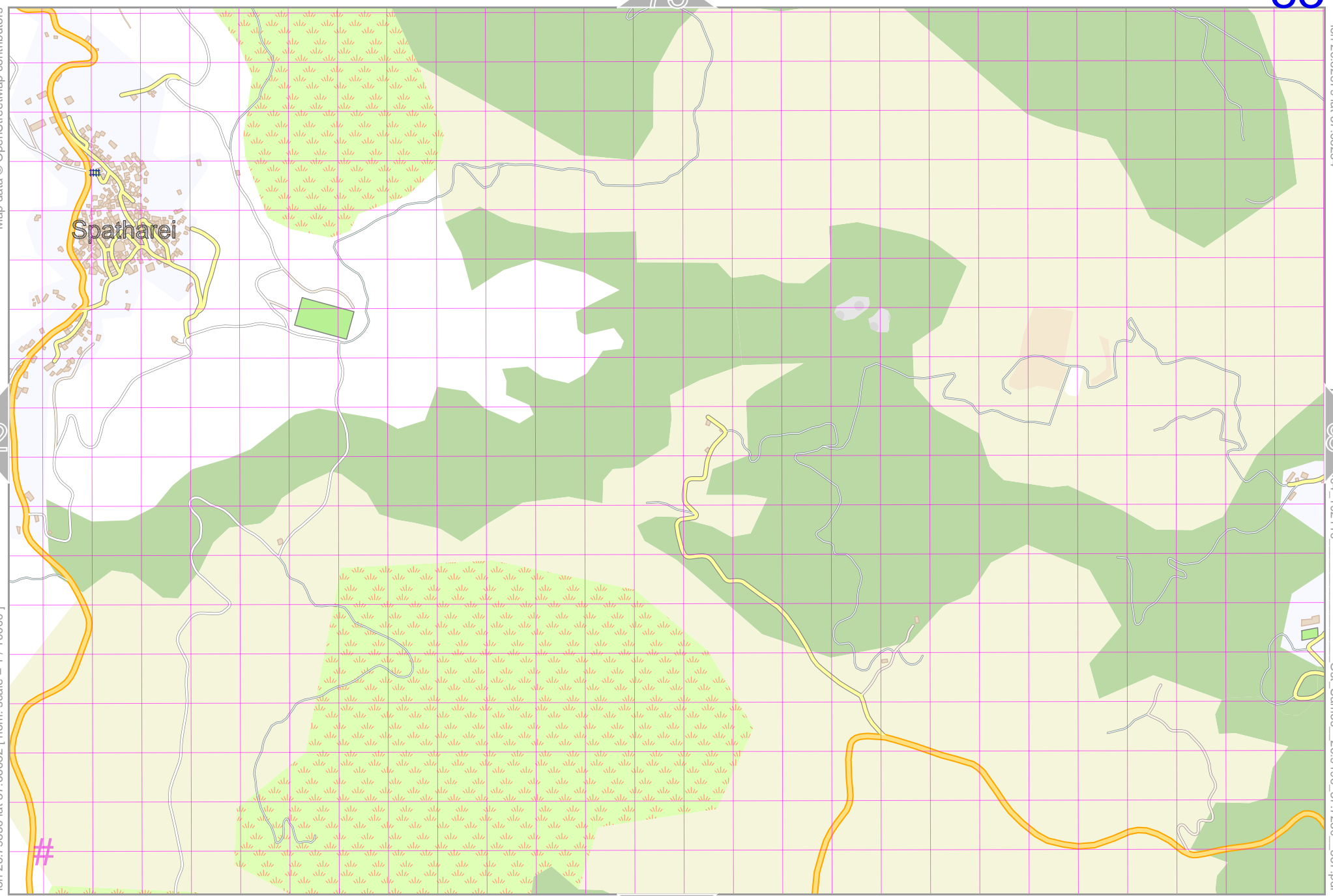
Map data © OpenStreetMap contributors

nom. scale = 1 / 10000

Spatharei

#

UTM: 35 S easting 482.30 km northing 4168.90 km
UTM-Grid-width = 100m



lon 26.85907 lat 37.68254

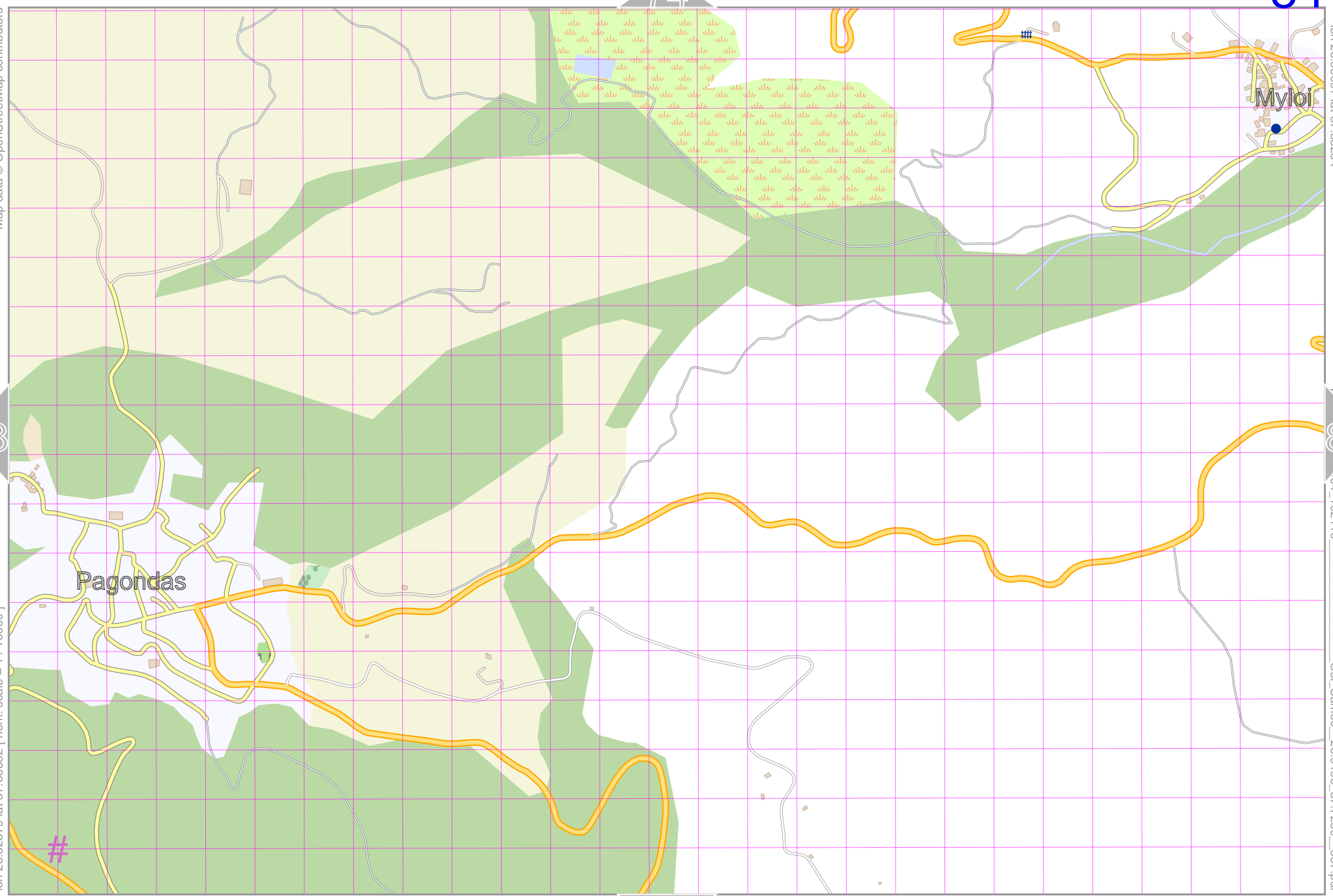
lon 26.85907 lat 37.68254

Ost_Samos_26.9196_37.7230_857.pdf

Map data © OpenStreetMap contributors

lon 26.82879 lat 37.66632 [nom. scale = 1 / 10000]

UTM: 35 S easting 485.00 km northing 4168.90 km
UTM-Grid-width = 100m



lon 26.89396 lat 37.69254

lon 26.89396 lat 37.69254

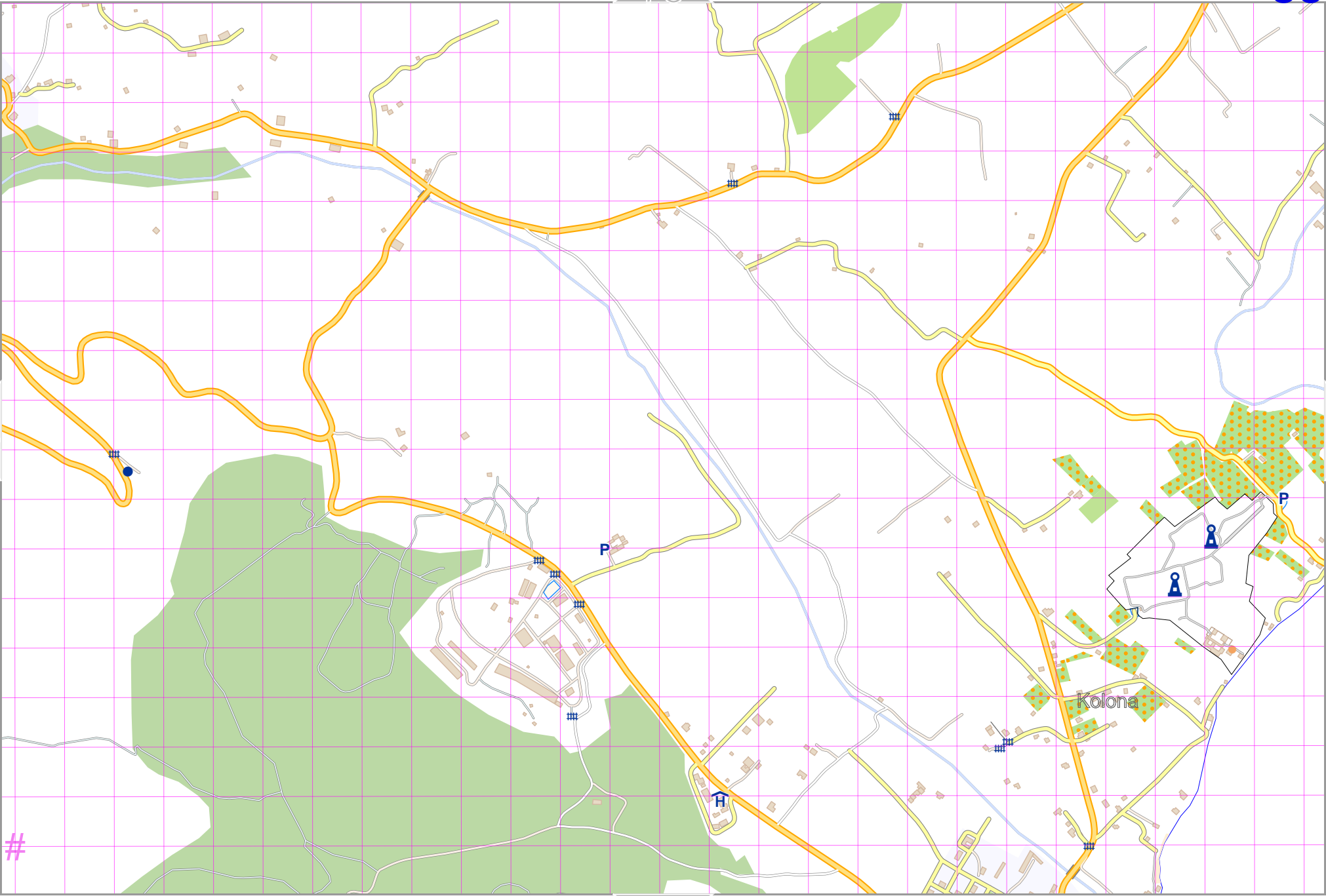
Ost_Samos_26.9196_37.7230_857.pdf

Map data © OpenStreetMap contributors

lon 26.85907 lat 37.66632 [nom. scale = 1 / 10000]

UTM: 35 S easting 487.60 km northing 4168.90 km
UTM-Grid-width = 100m

#



lon 26.91964 lat 37.68254

Map data © OpenStreetMap contributors

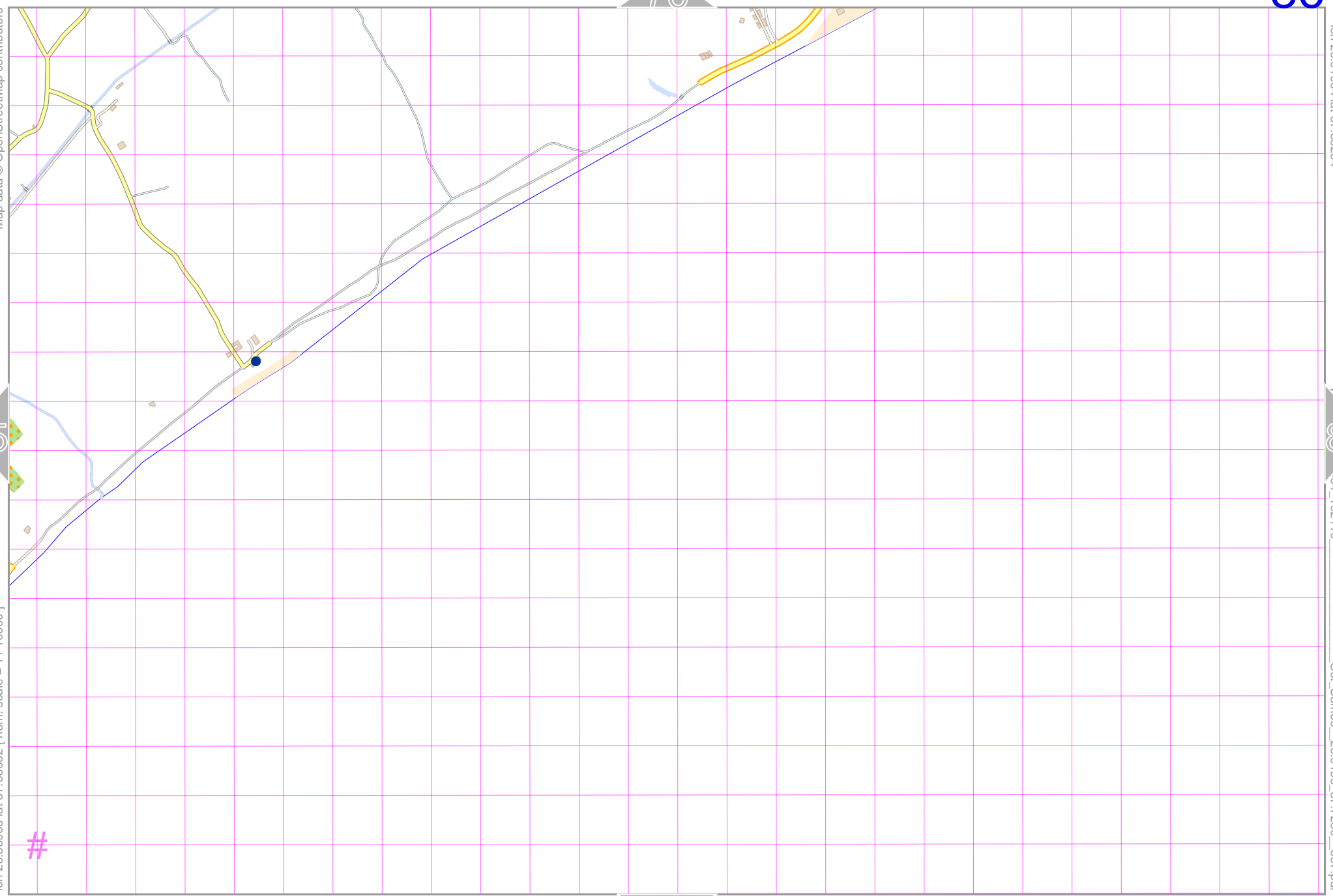
lon 26.91964 lat 37.68254

Ost_Samos_26.9196_37.7230_857.pdf

lon 26.88936 lat 37.66632 [nom. scale = 1 / 10000]

#

UTM: 35 S easting 490.30 km northing 4168.90 km
UTM-Grid-width = 100m





Map data © OpenStreetMap contributors

lon 26.94993 lat 37.68254



lon 26.91964 lat 37.66632 [nom. scale = 1 / 10000]

504_102110

Ost_Samos_26.9196_37.7230_857.pdf

#



UTM 35 S easting 493.00 km northing 4168.80 km
UTM-Grid-width = 100m

Map data © OpenStreetMap contributors

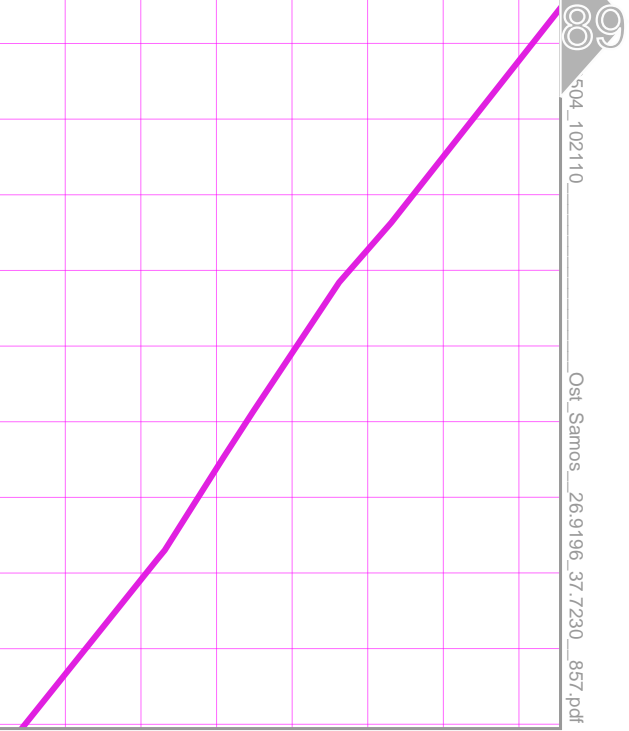
lon 26.98021 lat 37.68254

lon 26.98021 lat 37.68254

lon 26.94993 lat 37.66632 [nom. scale = 1 / 10000]

lon 26.98021 lat 37.68254

UTM: 35 S easting 495.60 km northing 4168.80 km
UTM-Grid-width = 100m



Map data © OpenStreetMap contributors

lon 26.98021 lat 37.66632 [nom. scale = 1 / 10000]

lon 27.01050 lat 37.68254

lon 26.98021 lat 37.66632

Ost_Samos_26.9196_37.7230_857.pdf



#UTM: 35 S easting 498.30 northing 4168.80 km
UTM-Grid-width = 100m



Map data © OpenStreetMap contributors

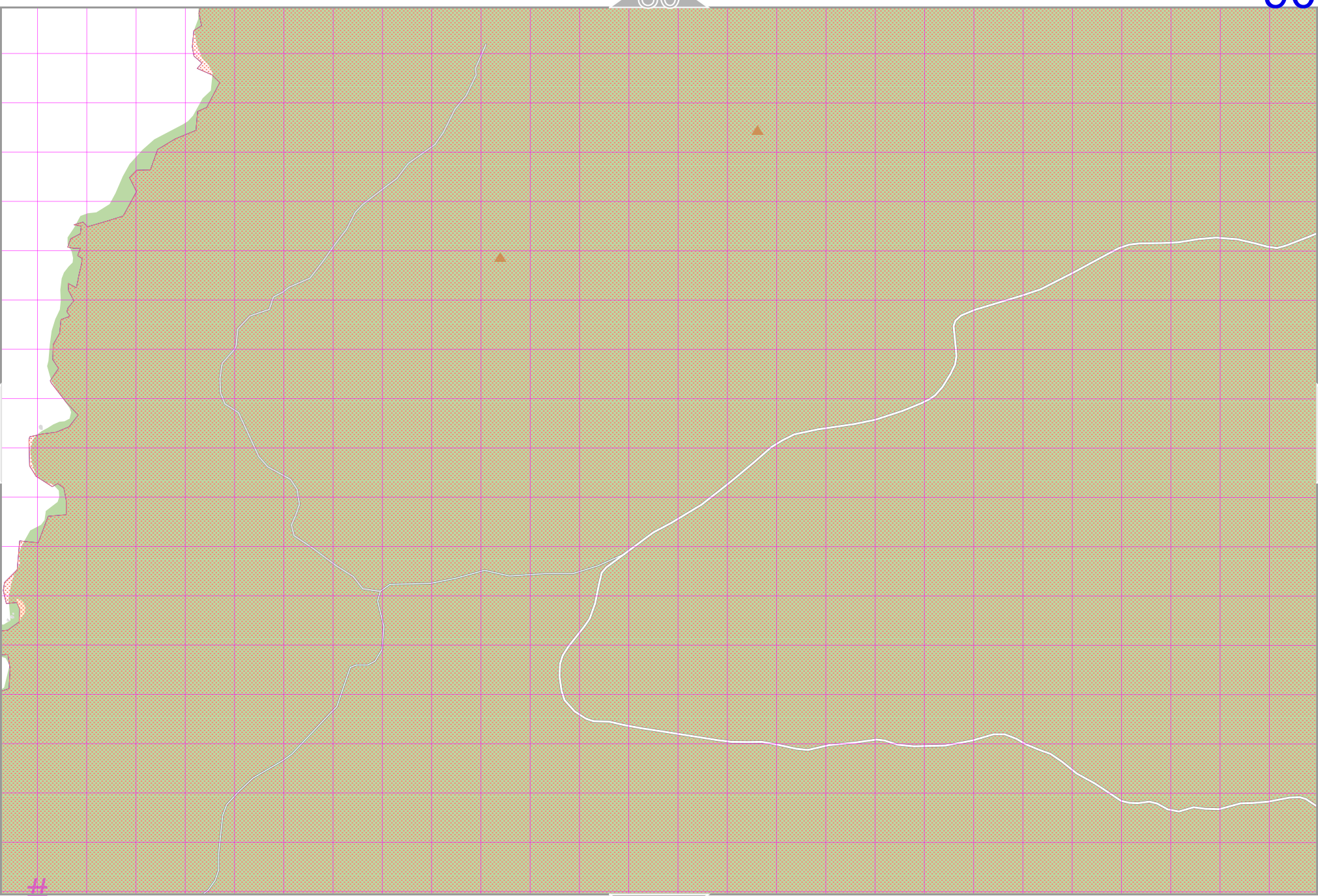
lon 27.01050 lat 37.66632 [nom. scale = 1 / 10000]

lon 27.04078 lat 37.68254

504_102110

Ost_Samos_26.9196_37.7230_857.pdf

UTM: 35 S easting 501.00 km northing 4168.80 km
UTM-Grid-width = 100m



Map data © OpenStreetMap contributors

lon 27.07107 lat 37.68254

pdfmap_20260504_102110

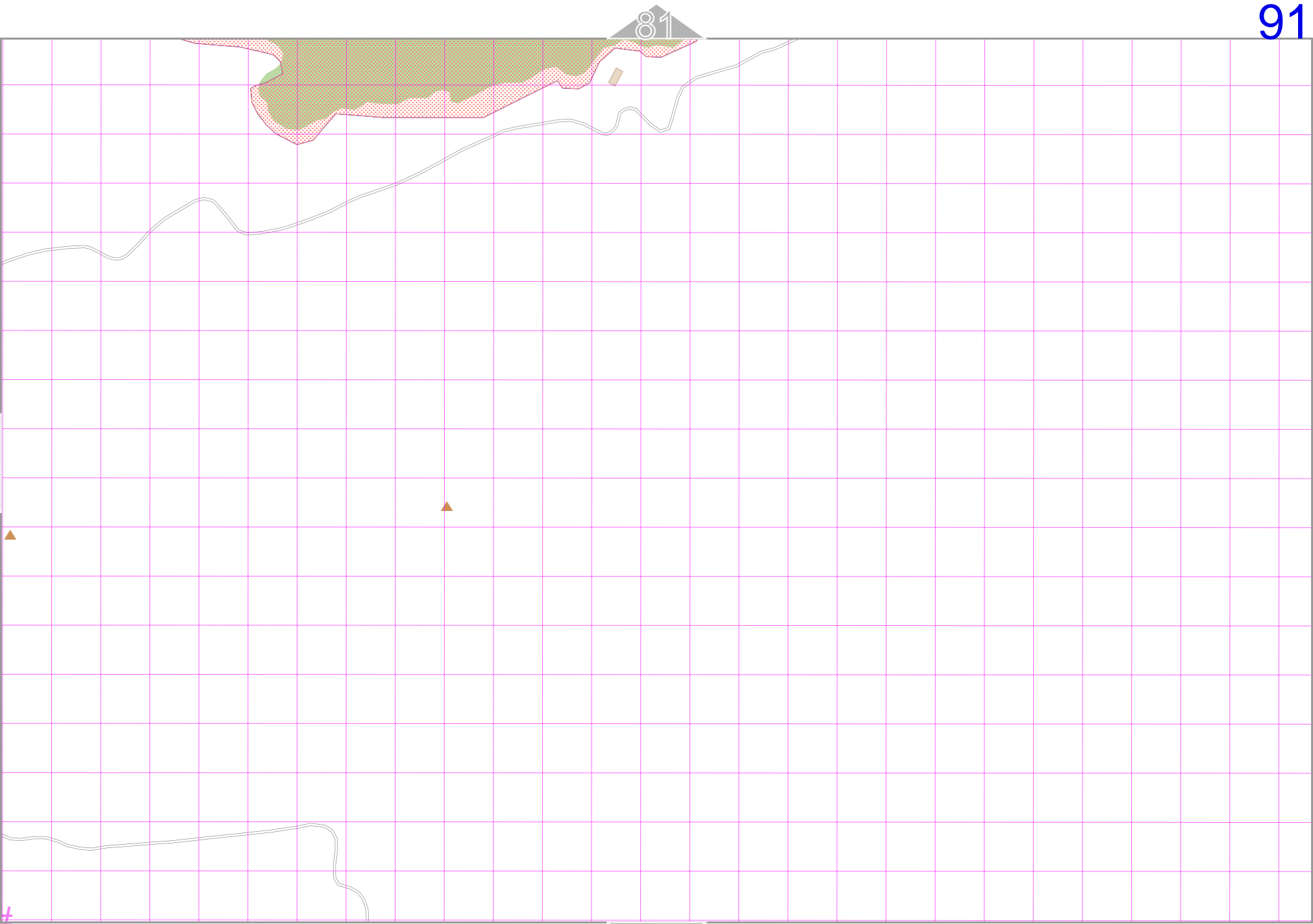
Ost_Samos_269196_37.7230_857.pdf

90

lon 27.04078 lat 37.66632 [nom. scale = 1 / 10000]

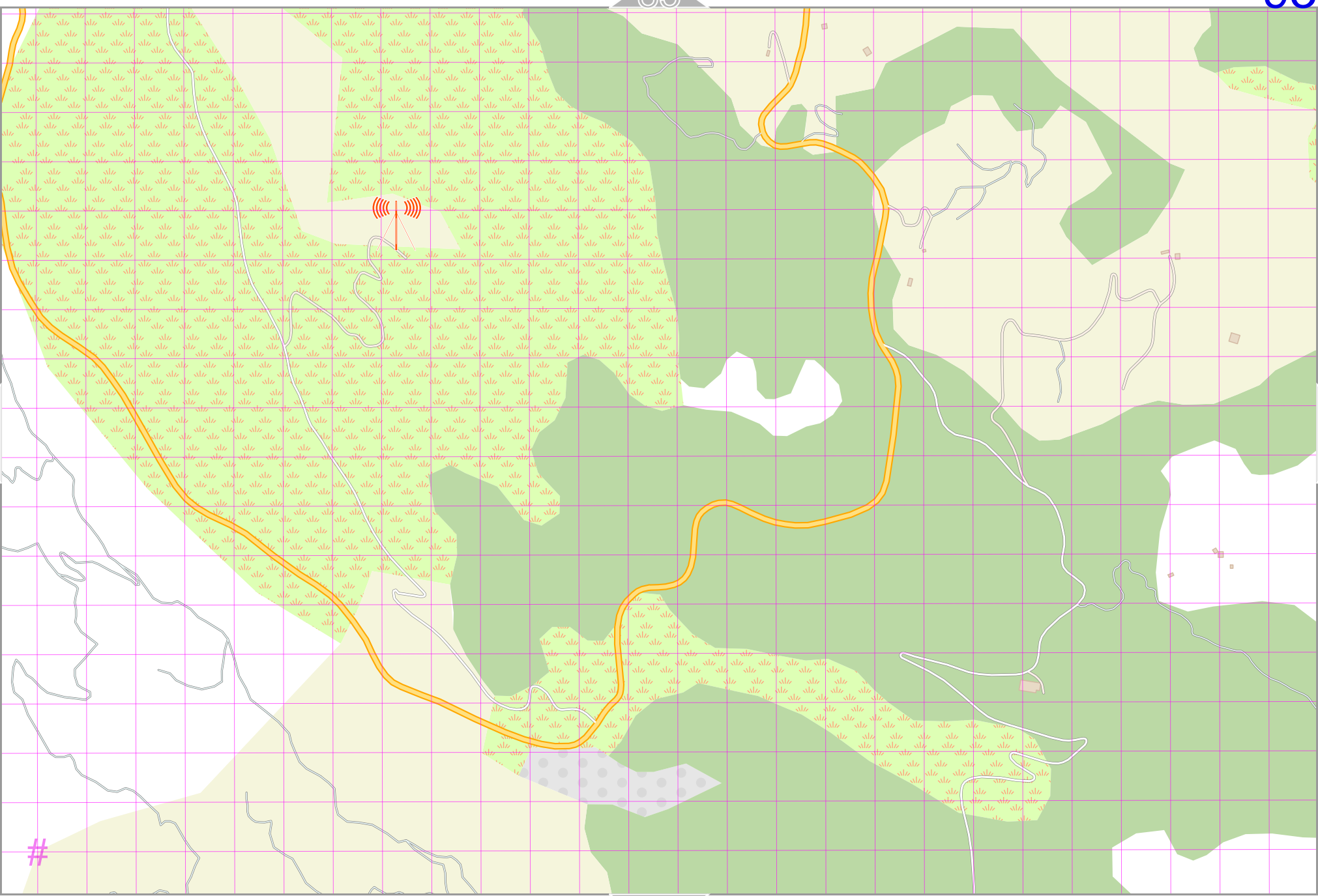
UTM: 35 S easting 503.60 km northing 4168.80 km
UTM-Grid-width = 100m

101



#

UTM: 35 S easting 482.30 km northing 4167.10 km
UTM-Grid-width = 100m



lon 26.85907 lat 37.66632

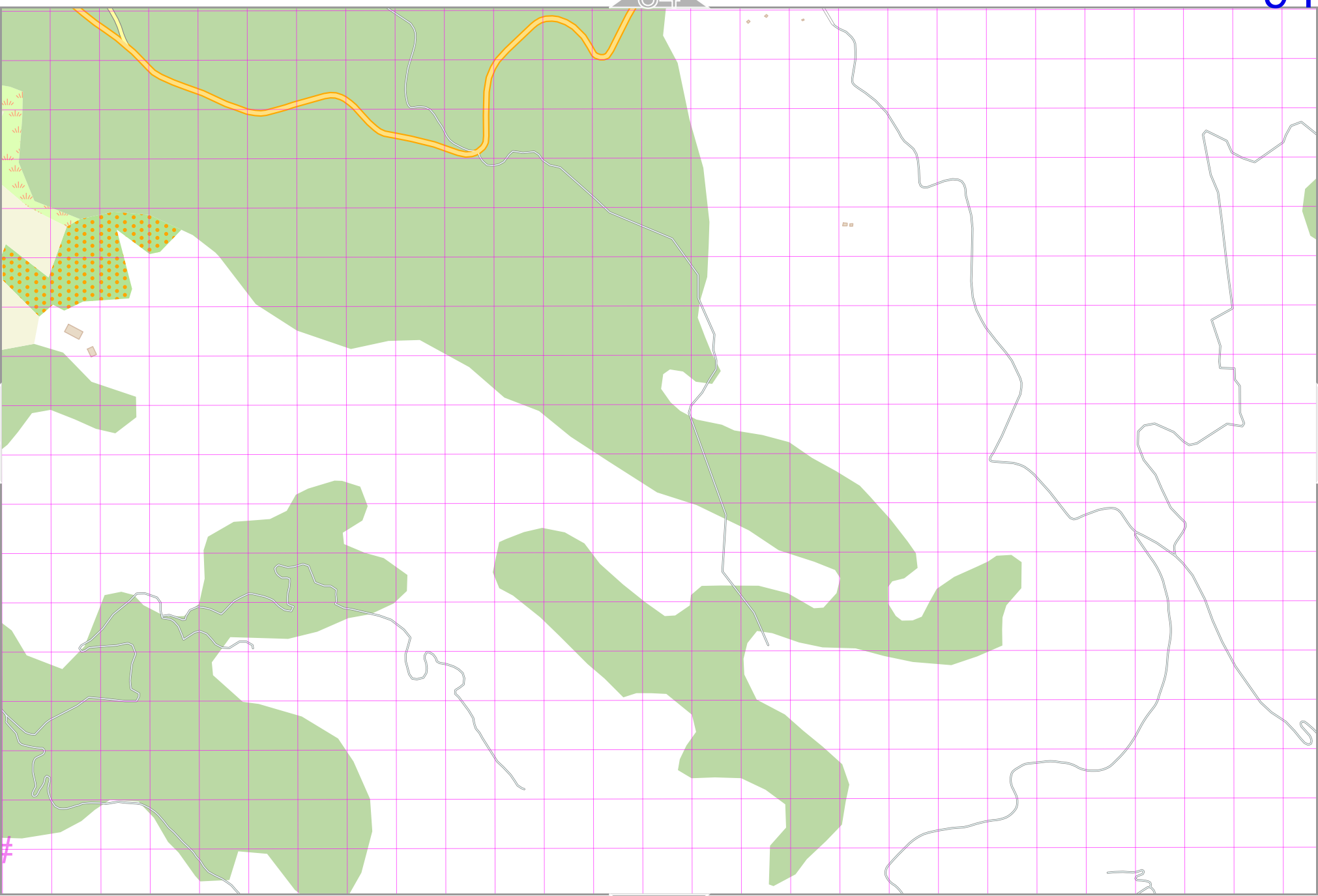
504_102110

Osł_Samos_26.9196_37.7230_857.pdf

Map data © OpenStreetMap contributors

lon 26.82879 lat 37.65011 [nom. scale = 1 / 10000]

UTM: 35 S easting 484.90 northing 4167.10 km
UTM-Grid-width = 100m



lon 26.8936 lat 37.6632

Map data © OpenStreetMap contributors

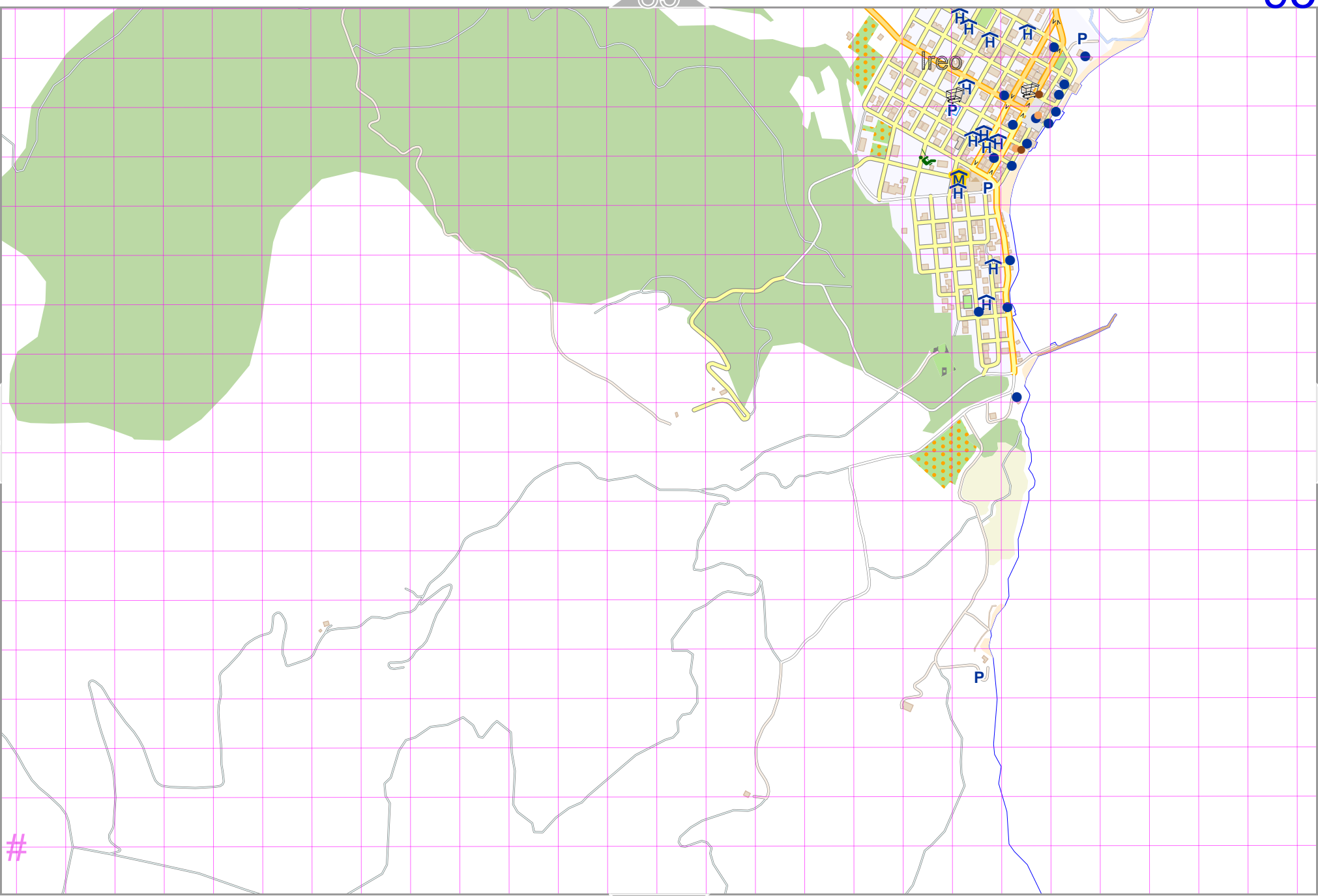
lon 26.8936 lat 37.6632

lon 26.85907 lat 37.65011 [nom. scale = 1 / 10000]

lon 26.85907 lat 37.65011 [nom. scale = 1 / 10000]

#

UTM: 35 S easting 487.60 km northing 4167.10 km
UTM-Grid-width = 100m



lon 26.91964 lat 37.66632

Map data © OpenStreetMap contributors

lon 26.91964 lat 37.66632

Ost_Samos_26.9196_37.7230_857.pdf

lon 26.88936 lat 37.65011 [nom. scale = 1 / 10000]

#

UTM: 35 S easting 490.30 km northing 4167.10 km
UTM-Grid-width = 100m

Map data © OpenStreetMap contributors

lon 26.94993 lat 37.66632

96

98

504_102110

lon 26.91964 lat 37.65011 [nom. scale = 1 / 10000]

Ost_Samos_26.9196_37.7230_857.pdf

#

Map data © OpenStreetMap contributors

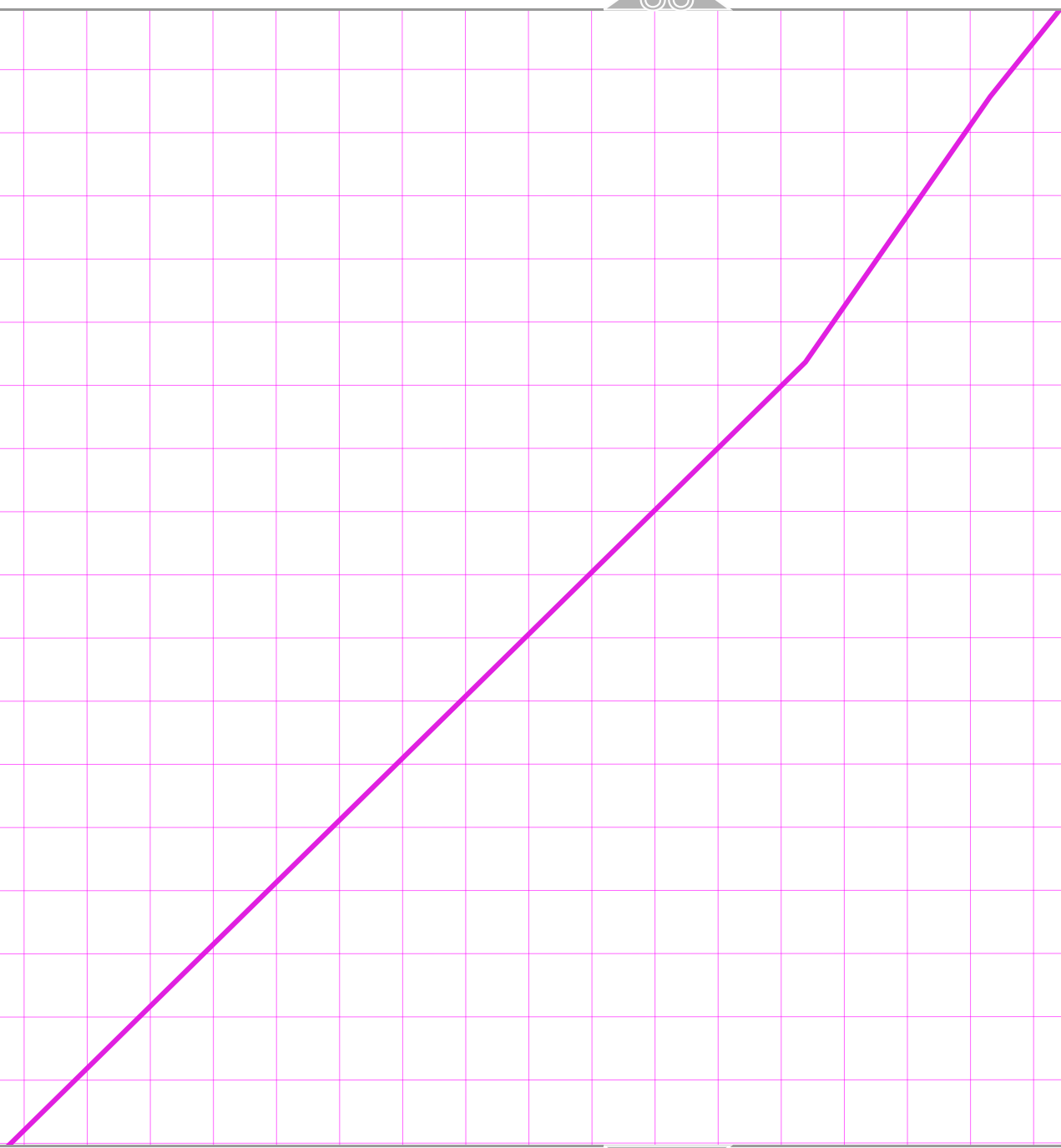
lon 26.98021 lat 37.66632

lon 26.98021 lat 37.66632

lon 26.98021 lat 37.66632

lon 26.94993 lat 37.65011 [nom. scale = 1 / 10000]

UTM: 35 S easting 495.60 km northing 4167.00 km
UTM-Grid-width = 100m



Map data © OpenStreetMap contributors

lon 27.01050 lat 37.66632

04.102110

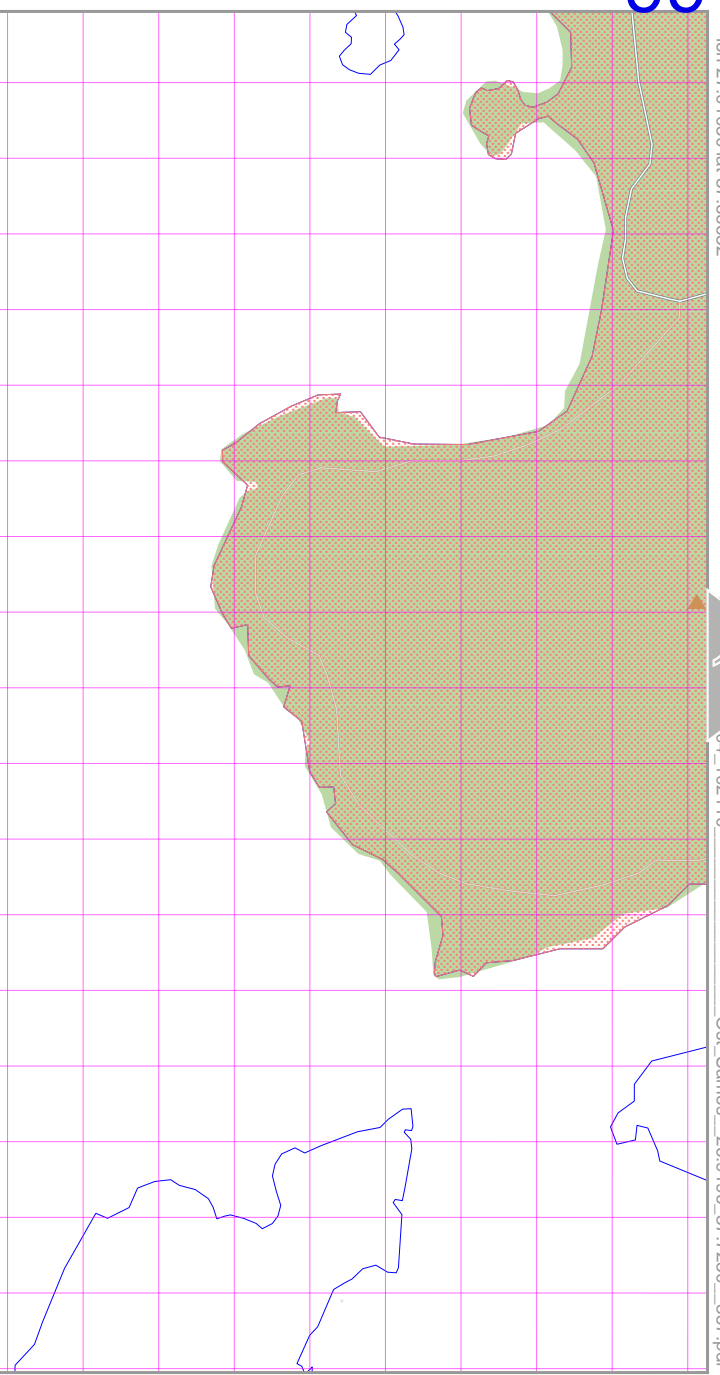
Ost_Samos_26.9196_37.7230_857.pdf

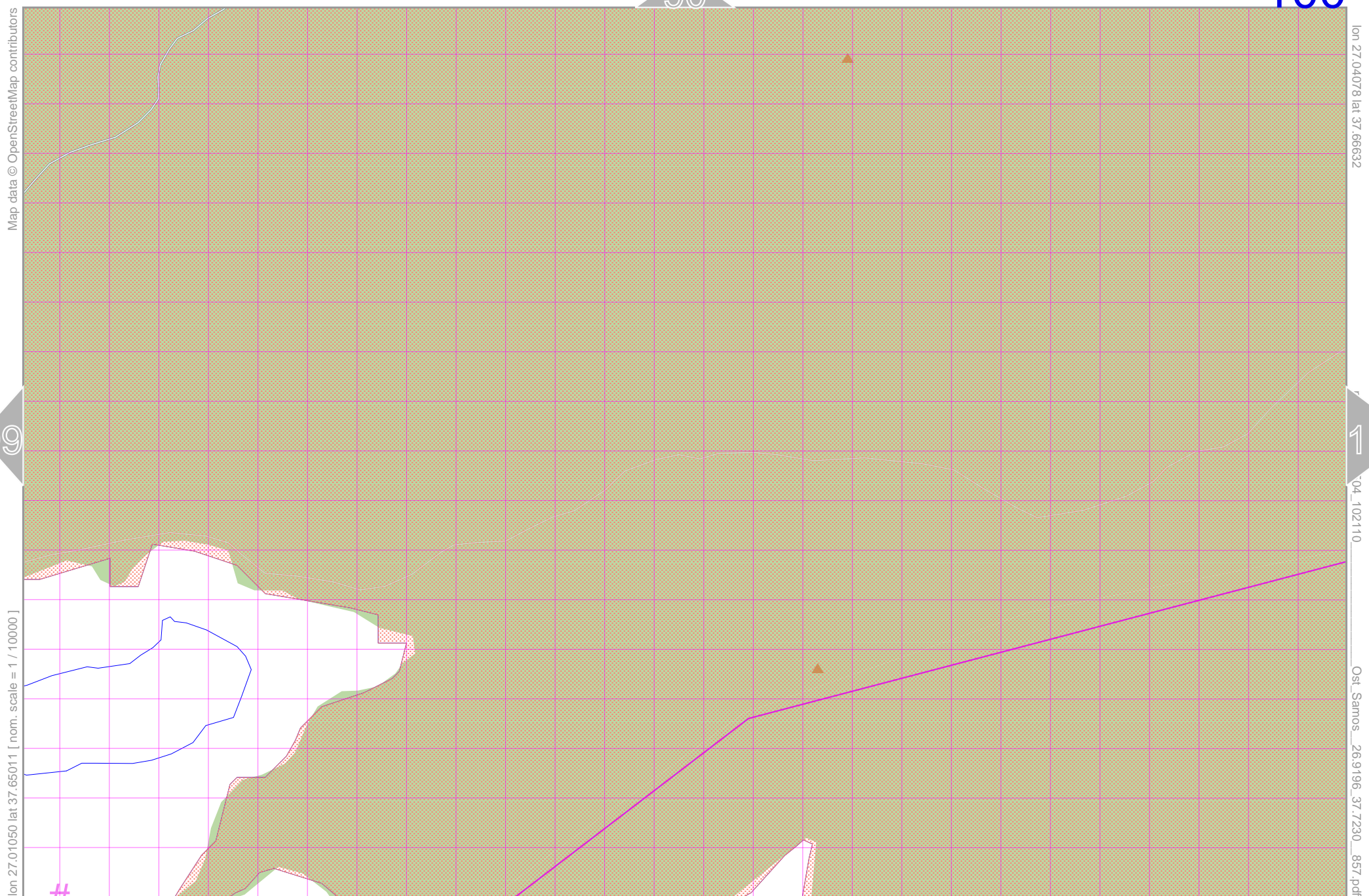
lon 26.98021 lat 37.65011 [nom. scale = 1 / 10000]

#

UTM: 35 S easting 498.30 km northing 4167.00 km

UTM-Grid-width = 100m





Map data © OpenStreetMap contributors

lon 27.01050 lat 37.65011 [nom. scale = 1 / 10000]

UTM: 35 S easting 501.00 km northing 4167.00 km
UTM-Grid-width = 100m

lon 27.04078 lat 37.66632

lon 27.04078 lat 37.66632

lon 27.01050 lat 37.65011

Map data © OpenStreetMap contributors

lon 27.07107 lat 37.66632

pdfmap_20260504_102110

Ost_Samos_26.9196_37.7230_857.pdf

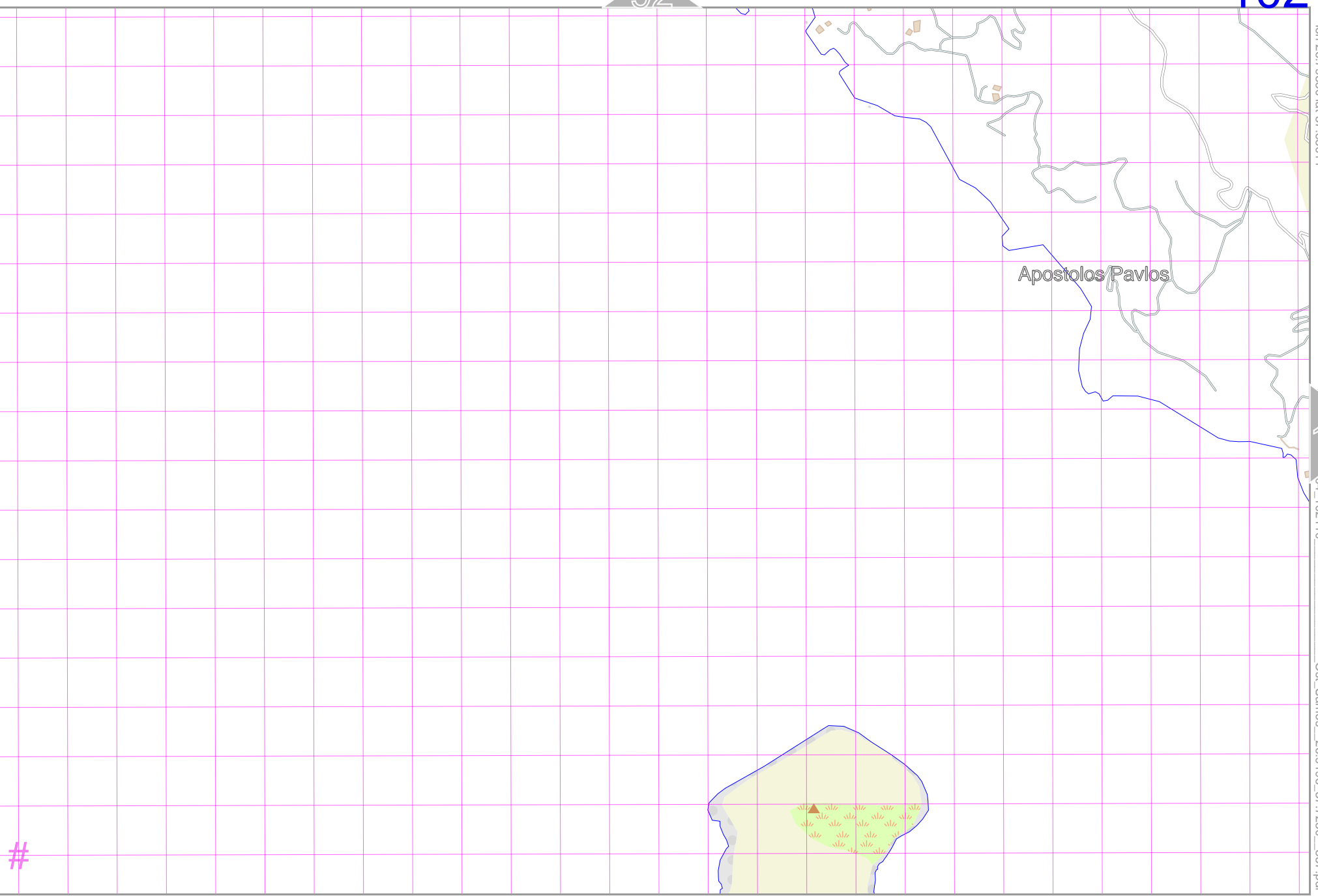
lon 27.04078 lat 37.65011 [nom. scale = 1 / 10000]

UTM: 35 S easting 503.60 km northing 4167.00 km
UTM-Grid-width = 100m



Map data © OpenStreetMap contributors

lon 26.76822 lat 37.63389 [nom. scale = 1 / 10000]



lon 26.79850 lat 37.65011

lon 26.76822 lat 37.63389

Ost_Samos_26.9196_37.7230_857.pdf

UTM: 35 S easting 479.60 km northing 4165.30 km
UTM-Grid-width = 100m

Map data © OpenStreetMap contributors

lon 26.79850 lat 37.63389 [nom. scale = 1 / 10000]

lon 26.82879 lat 37.65011

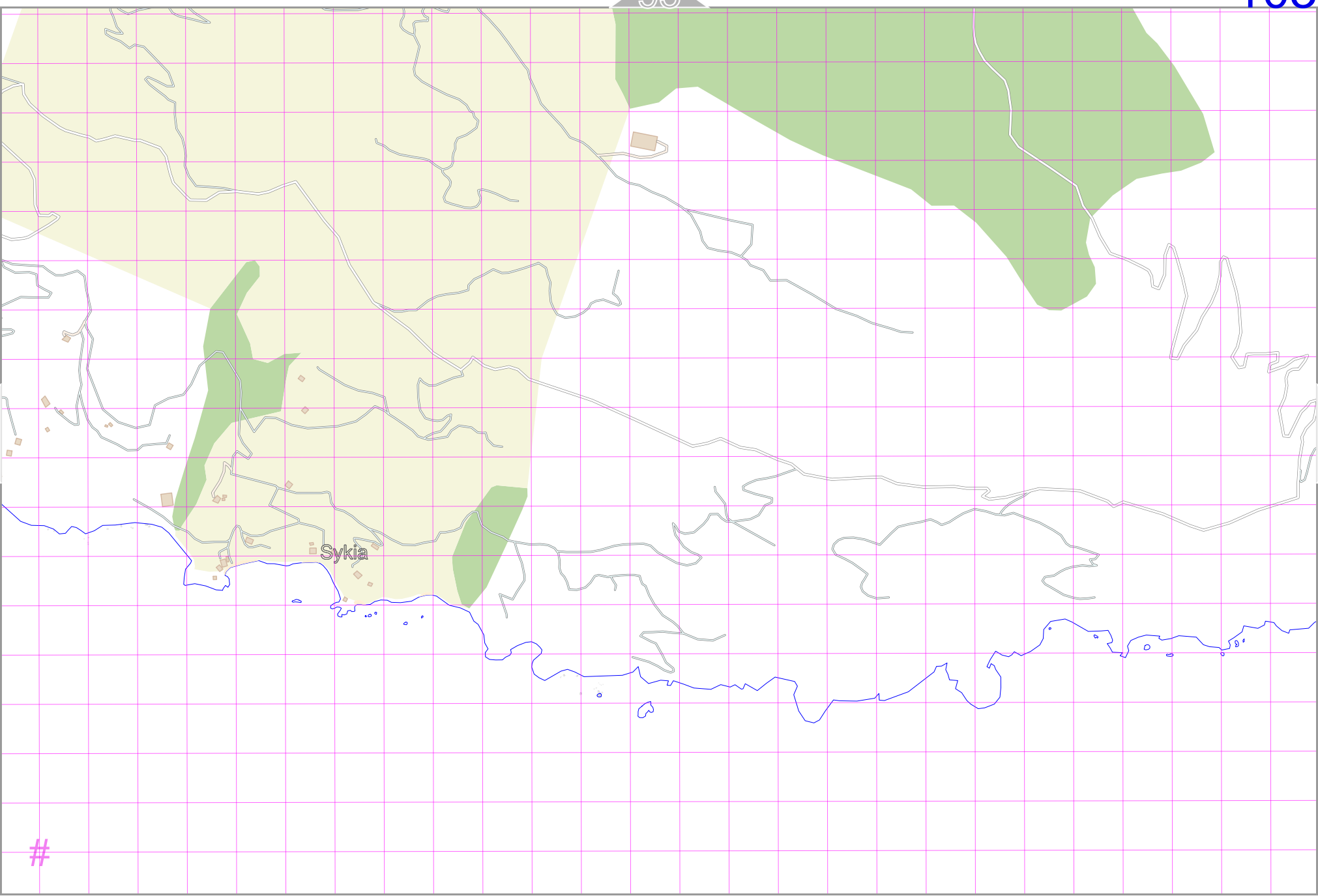
lon 26.82879 lat 37.65011

lon 26.82879 lat 37.65011

#

Sykia

UTM: 35 S easting 482.30 km northing 4165.30 km
UTM-Grid-width = 100m



Map data © OpenStreetMap contributors

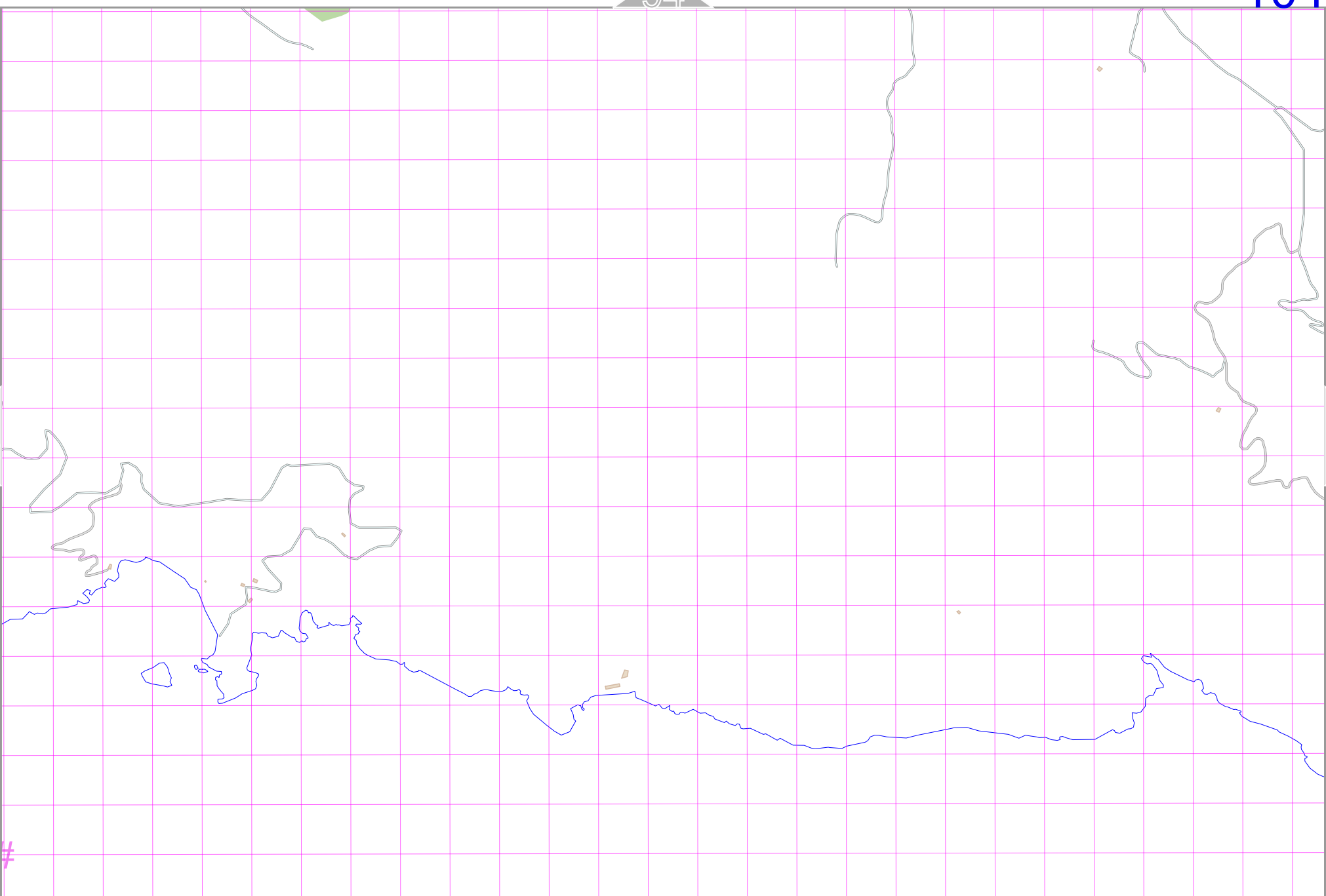
lon 26.82879 lat 37.63389 [nom. scale = 1 / 10000]

lon 26.85907 lat 37.65011

lon 26.82879 lat 37.63389

lon 26.9196 lat 37.7230

UTM: 35 S easting 484.90 km northing 4165.30 km
UTM-Grid-width = 100m



Map data © OpenStreetMap contributors

lon 26.89936 lat 37.65011

lon 26.85907 lat 37.63389 [nom. scale = 1 / 10000]

lon 26.91211 lat 37.65011

Ost_Samos_26.9196_37.7230_857.pdf

#

UTM: 35 S easting 487.60 km northing 4165.30 km
UTM-Grid-width = 100m



lon 26.91964 lat 37.65011

Map data © OpenStreetMap contributors

lon 26.91964 lat 37.65011

lon 26.88936 lat 37.63389 [nom. scale = 1 / 10000]

Ost_Samos_26.9196_37.7230_857.pdf

#



UTM: 35 S easting 490.30 km northing 4165.30 km
UTM-Grid-width = 100m

Map data © OpenStreetMap contributors


lon 26.98021 lat 37.65011

lon 26.98021 lat 37.65011

Ost_Samos_26.9196_37.7230_857.pdf

lon 26.94993 lat 37.63389 [nom. scale = 1 / 10000]

UTM: 35 S easting 495.60 km northing 4165.20 km
UTM-Grid-width = 100m



Map data © OpenStreetMap contributors

lon 27.01050 lat 37.65011

lon 27.01021 lat 37.65011


lon 26.99991 lat 37.65011

lon 26.98021 lat 37.63389 [nom. scale = 1 / 10000]



#UTM: 35 S easting 498.30 km northing 4165.20 km

UTM-Grid-width = 100m



110

100

lon 27.04078 lat 37.65011

Map data © OpenStreetMap contributors

109

111

04.102110

lon 27.01050 lat 37.63389 [nom. scale = 1 / 10000]

Ost_Samos_26.9196_37.7230_857.pdf

#

UTM: 35 S easting 501.00 km northing 4165.20 km

UTM-Grid-width = 100m

111

101

Map data © OpenStreetMap contributors

lon 27.07107 lat 37.65011

pdfmap_20260504_102110

Ost_Samos_26.9196_37.7230_857.pdf

110

lon 27.04078 lat 37.63389 [nom. scale = 1 / 10000]

UTM: 35 S easting 503.60 km northing 4165.20 km
UTM-Grid-width = 100m

