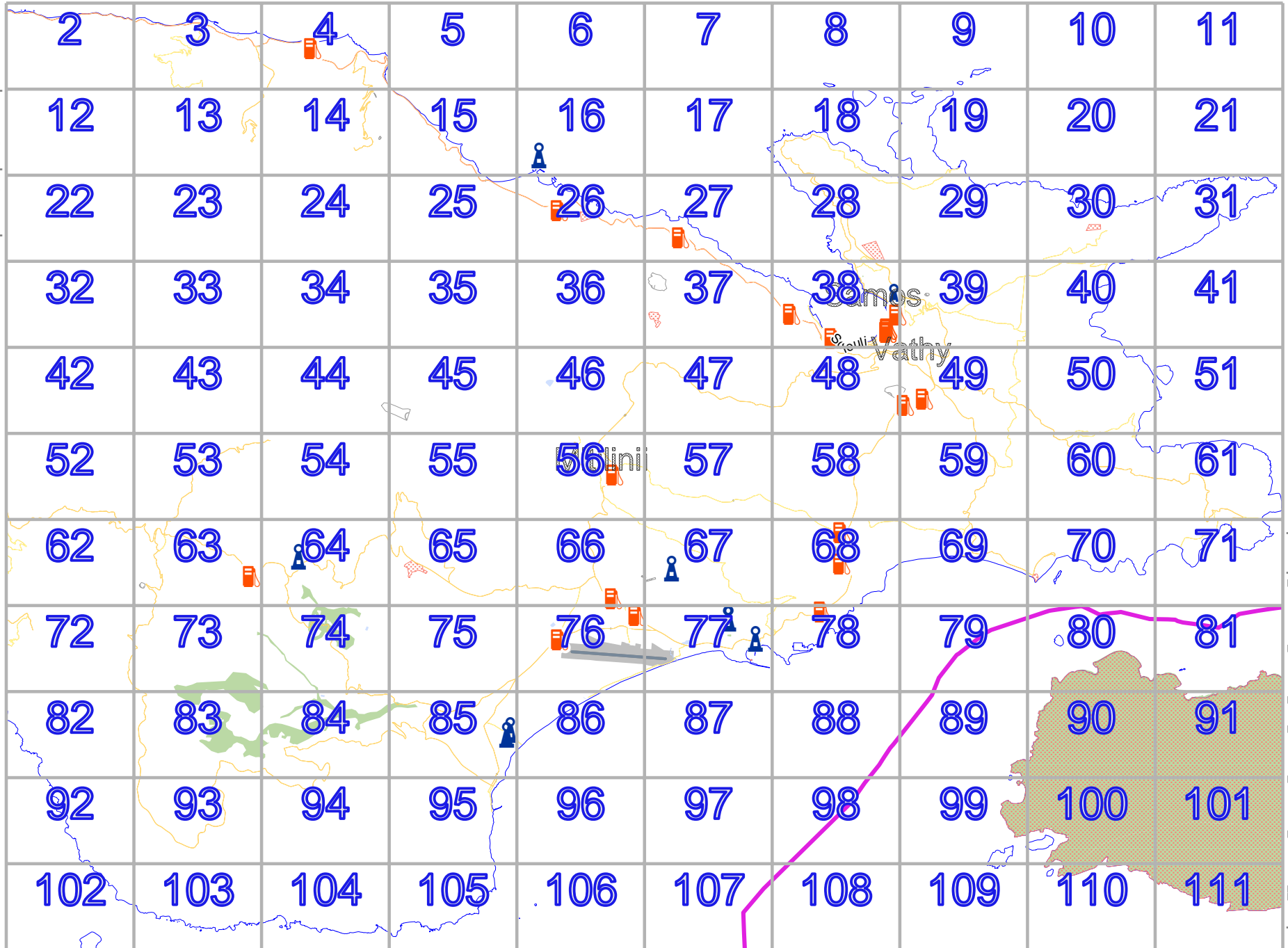


Ost-Samos

lon 27.07004 lat 37.81201

Map data © OpenStreetMap contributors



pdfmap_20260504_101347_Ost-Samos_26.9186_37.7228_868.pdf

lon 26.76719 lat 37.63362
[nom. scale = 1 / 110000]

Ost-Samos

2

top

Map data © OpenStreetMap contributors

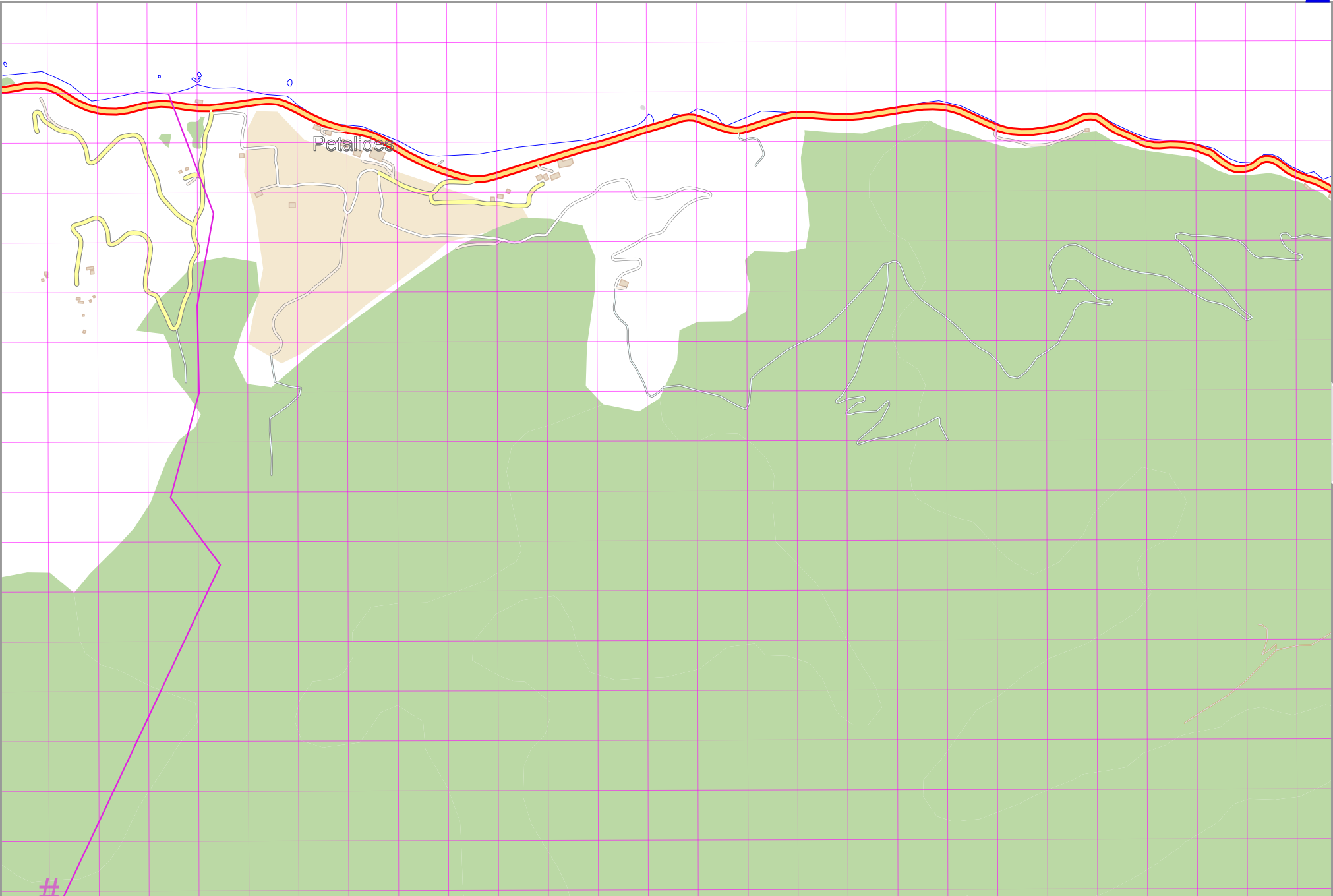
lon 26.79747 lat 37.81201

lon 26.76719 lat 37.79579 [nom. scale = 1 / 10000]

pdfmap_20260504_101347_Ost_Samos_26.9186_37.7228_868.pdf

UTM: 35 S easting 479.60 km northing 4183.20 km
UTM-Grid-width = 100m

12



Map data © OpenStreetMap contributors

lon 26.82776 lat 37.81201



lon 26.79747 lat 37.79579 [nom. scale = 1 / 10000]

pdfmap_20260504_101347_Ost_Samos_26.9186_37.7228_868.pdf

UTM: 35 S easting 482.20 km northing 4183.20 km
UTM-Grid-width = 100m

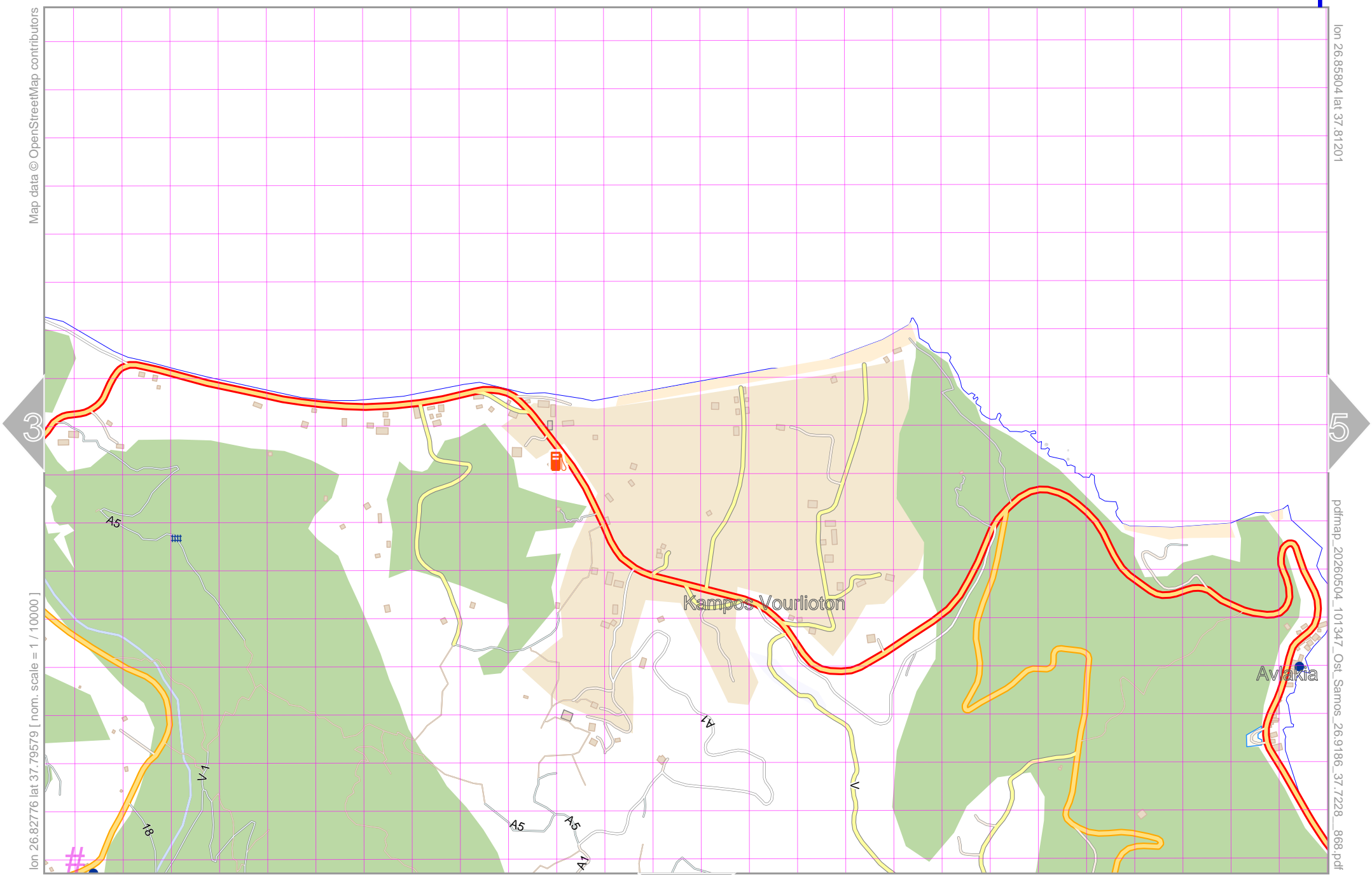
Map data © OpenStreetMap contributors

lon 26.85804 lat 37.81201

lon 26.82776 lat 37.79579 [nom. scale = 1 / 10000]

pdfmap_20260504_101347_Ost_Samos_26.9186_37.7228_868.pdf

UTM: 35 S easting 484.90 km northing 4183.20 km
UTM-Grid-width = 100m



Map data © OpenStreetMap contributors

lon 26.88833 lat 37.81201

4

©

lon 26.88804 lat 37.79579 [nom. scale = 1 / 10000]

pdfmap_20260504_101347_Ost_Samos_26.9186_37.7228_868.pdf

#

UTM: 35 S easting 487.60 km northing 4183.20 km
UTM-Grid-width = 100m

15

Map data © OpenStreetMap contributors

lon 26.91861 lat 37.81201

lon 26.88833 lat 37.79579 [nom. scale = 1 / 10000]

pdfmap_20260504_101347_Ost_Samos_26.9186_37.7228_868.pdf

#

UTM: 35 S easting 490.20 km northing 4183.20 km
UTM-Grid-width = 100m



Ost-Samos

Map data © OpenStreetMap contributors

lon 26.94890 lat 37.81201

lon 26.91861 lat 37.79579 [nom. scale = 1 / 10000]

pdfmap_20260504_101347_Ost_Samos_26.9186_37.7228_868.pdf

#

UTM: 35 S easting 492.90 km northing 4183.20 km
UTM-Grid-width = 100m

Map data © OpenStreetMap contributors

lon 26.97918 lat 37.81201


7

©

lon 26.94890 lat 37.79579 [nom. scale = 1 / 10000]

pdfmap_20260504_101347_Ost_Samos_26.9186_37.7228_868.pdf

#



UTM: 35 S easting 495.60 km northing 4183.20 km
UTM-Grid-width = 100m

18

Map data © OpenStreetMap contributors

lon 27.00947 lat 37.81201

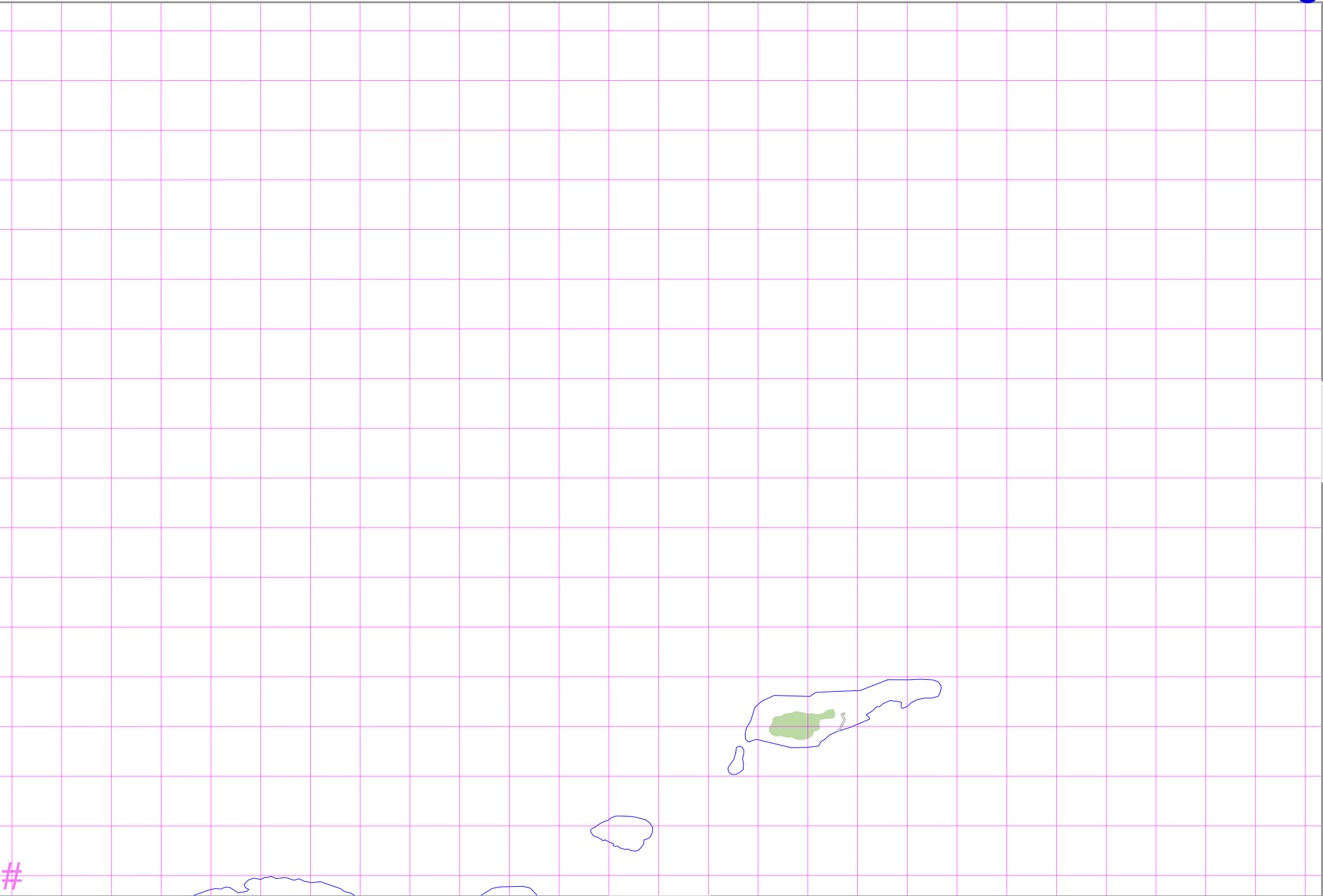
lon 26.97918 lat 37.79579 [nom. scale = 1 / 10000]

pdfmap_20260504_101347_Ost_Samos_26.9186_37.7228_868.pdf

#

UTM: 35 S easting 498.20 km northing 4183.20 km
UTM-Grid-width = 100m

19



Map data © OpenStreetMap contributors

lon 27.03975 | lat 37.81201

lon 27.00947 | lat 37.79579 [nom. scale = 1 / 10000]

pdfmap_20260504_101347_Ost_Samos_26.9186_37.7228_868.pdf

#

UTM: 35 S easting 500.90 km northing 4183.20 km
UTM-Grid-width = 100m

20



Map data © OpenStreetMap contributors

lon 27.07004 lat 37.81201

10

lon 27.03975 lat 37.79579 [nom. scale = 1 / 10000]

pdfmap_20260504_101347_Ost_Samos_26.9186_37.7228_868.pdf

#

21

UTM: 35 S easting 503.60 km northing 4183.20 km
UTM-Grid-width = 100m

Ost-Samos

12

top

Map data © OpenStreetMap contributors

lon 26.79747 lat 37.79579

equirec
AMD

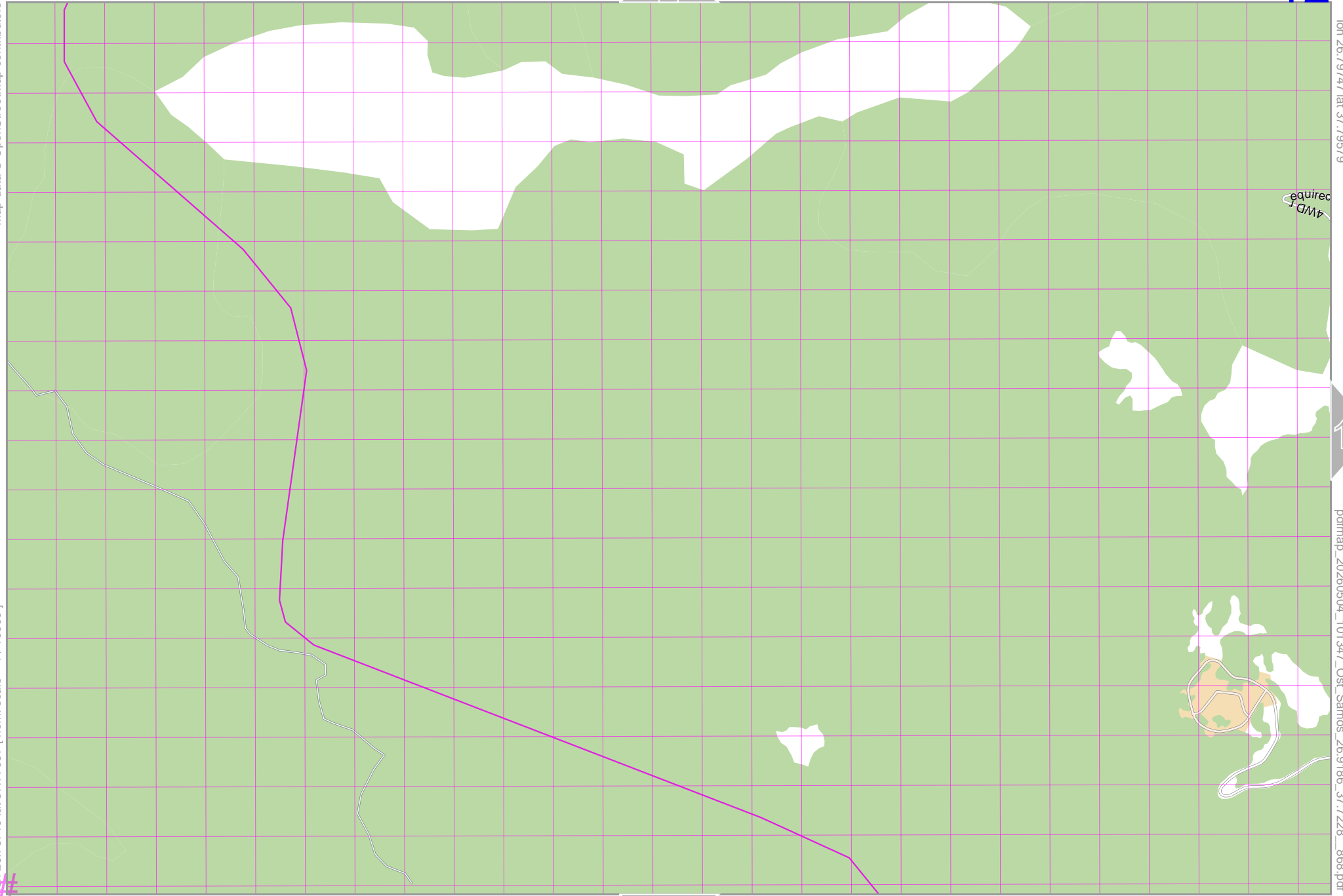
13

pdfmap_20260504_101347_Ost_Samos_26.9186_37.7228_868.pdf

lon 26.76719 lat 37.77957 [nom. scale = 1 / 10000]

UTM: 35 S easting 479.50 northing 4181.40 km
UTM-Grid-width = 100m

22



Map data © OpenStreetMap contributors

lon 26.82776 lat 37.79579

12

14

lon 26.79747 lat 37.77957 [nom. scale = 1 / 10000]

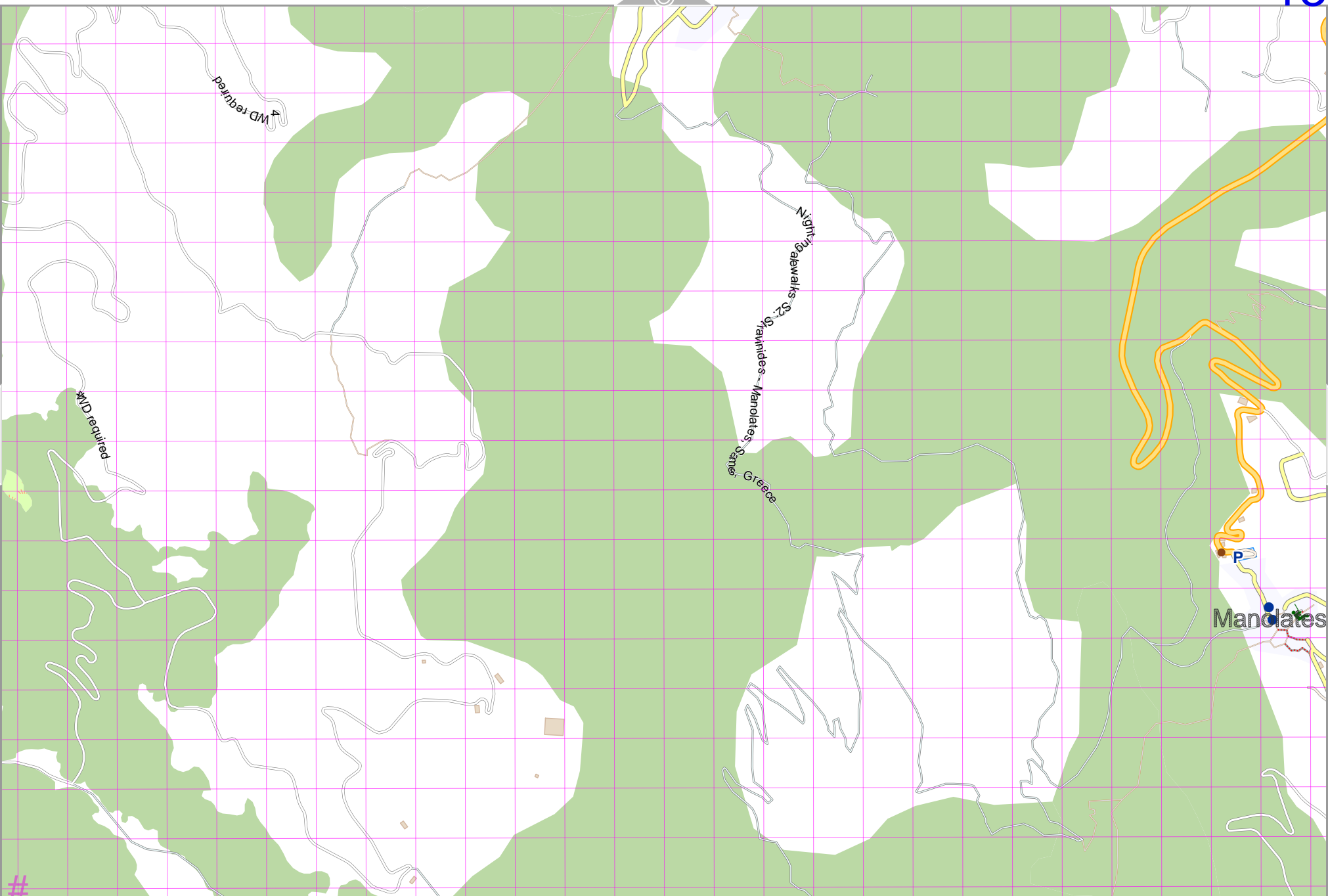
pdfmap_20260504_101347_Ost_Samos_26.9186_37.7228_868.pdf

#

UTM: 35 S easting 482.20 km northing 4181.40 km

UTM-Grid-width = 100m

23



Map data © OpenStreetMap contributors

lon 26.85804 lat 37.79579

3

15

lon 26.82776 lat 37.77957 [nom. scale = 1 / 10000]

pdfmap_20260504_101347_Ost_Samos_26.9186_37.7228_868.pdf

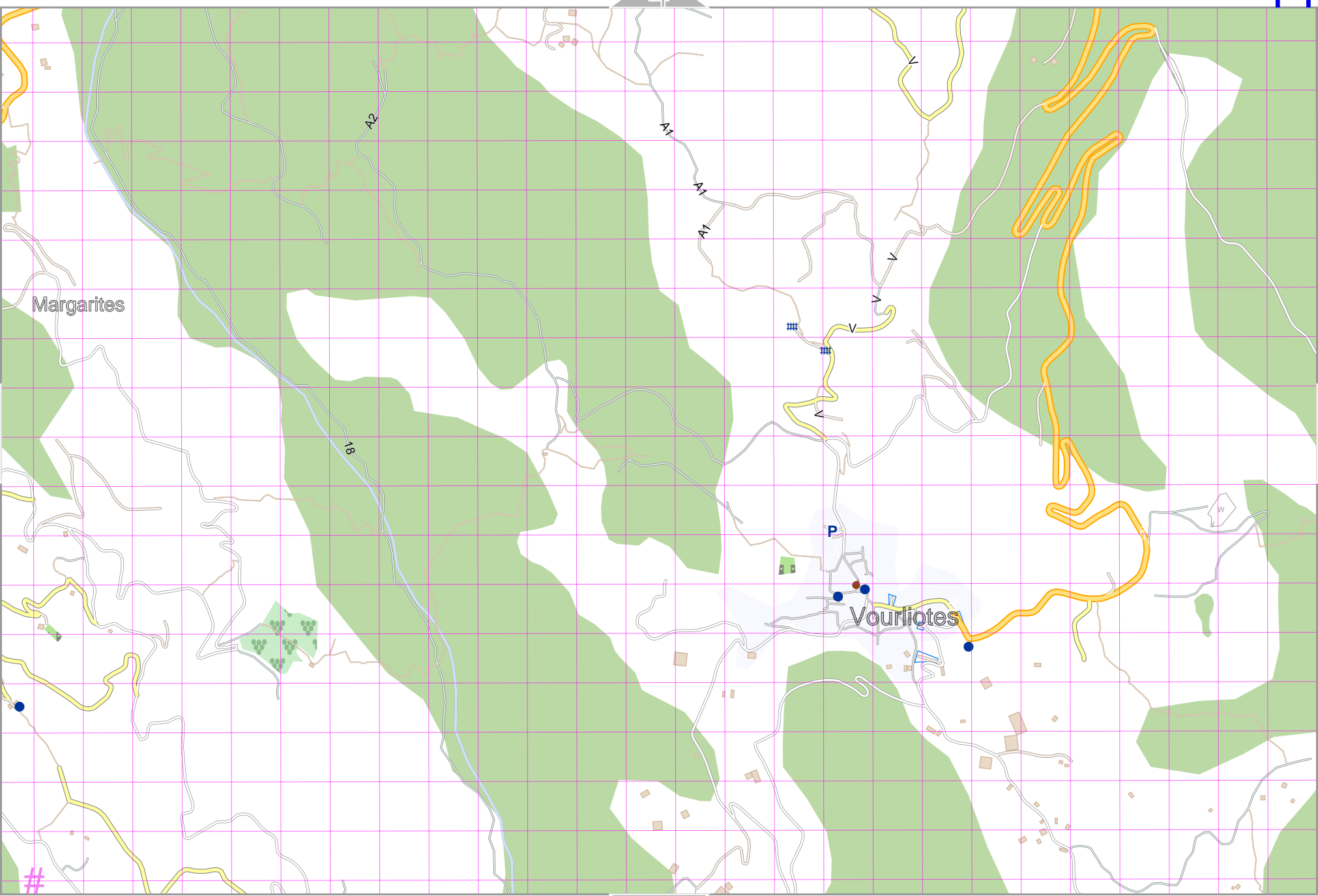
Margarites

Vourliotes

#

24

UTM: 35 S easting 484.90 km northing 4181.40 km
UTM-Grid-width = 100m



Map data © OpenStreetMap contributors

lon 26.88833 lat 37.79579

14

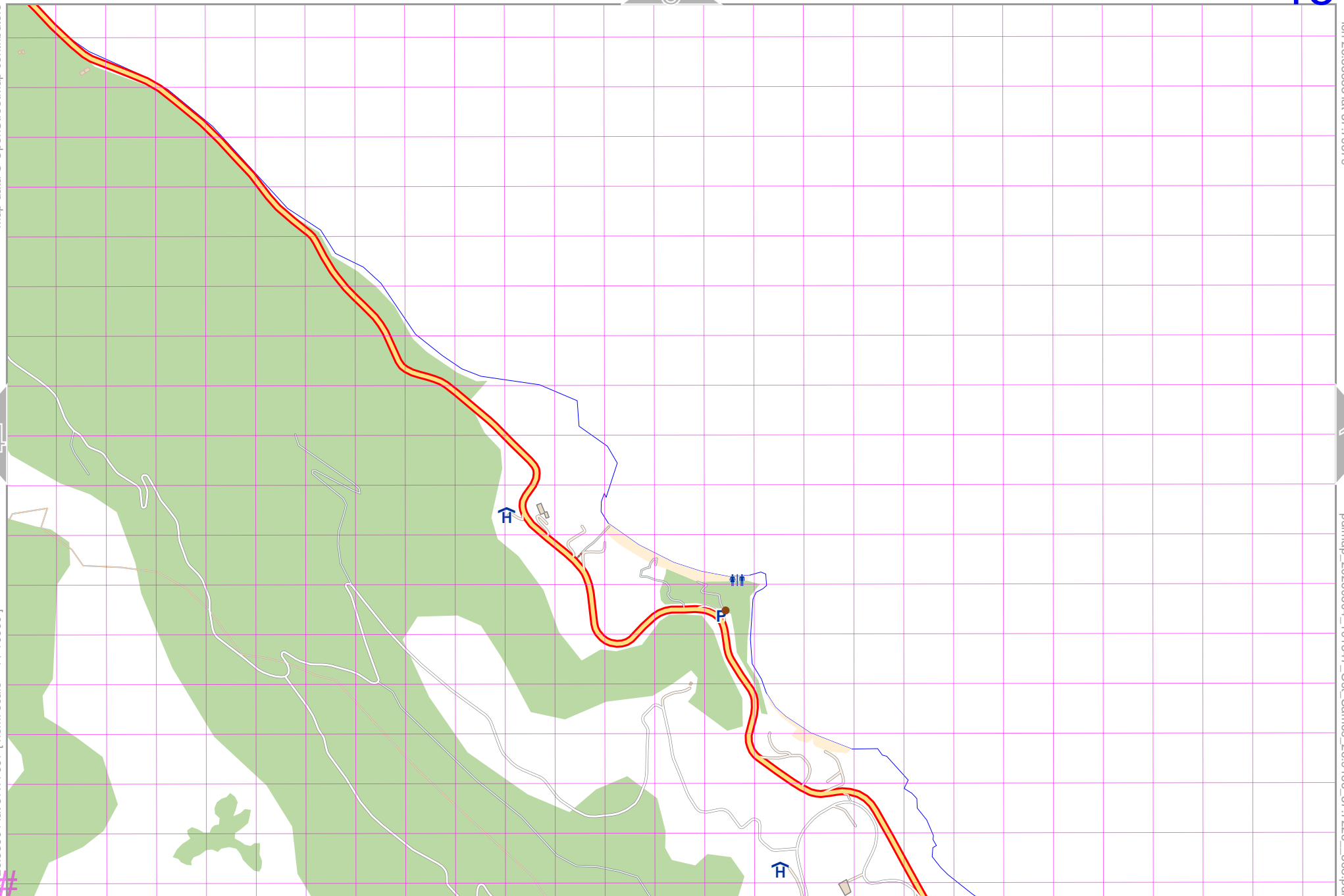
16

[lon 26.88804 lat 37.77957 [nom. scale = 1 / 10000]

pdfmap_20260504_101347_Ost_Samos_26.9186_37.7228_868.pdf

UTM: 35 S easting 487.50 km northing 4181.40 km
UTM-Grid-width = 100m

25



Map data © OpenStreetMap contributors

lon 26.91861 lat 37.79579

6

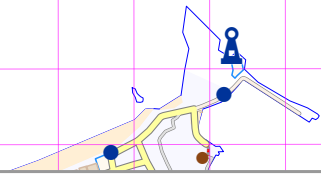
15

17

lon 26.88833 lat 37.77957 [nom. scale = 1 / 10000]

pdfmap_20260504_101347_Ost_Samos_26.9186_37.7228_868.pdf

#




UTM: 35 S easting 490.20 km northing 4181.40 km
UTM-Grid-width = 100m

26

Ost-Samos

17 top



16

7

18

27

#

lon 26.91861 lat 37.77957 [nom. scale = 1 / 10000]

lon 26.94890 lat 37.79579

pdfmap_20260504_101347_Ost_Samos_26.9186_37.7228_868.pdf

UTM: 35 S easting 492.90 km northing 4181.40 km
UTM-Grid-width = 100m

Map data © OpenStreetMap contributors

lon 27.00947 lat 37.79579

18

20

lon 26.97918 lat 37.77957 [nom. scale = 1 / 10000]

pdfmap_20260504_101347_Ost_Samos_26.9186_37.7228_868.pdf

#

Agia Paraskevi

29

UTM: 35 S easting 498.20 km northing 4181.40 km
UTM-Grid-width = 100m



Ost-Samos

20

top

Map data © OpenStreetMap contributors

lon 27.03975 lat 37.79579

19

21

lon 27.00947 lat 37.77957 [nom. scale = 1 / 10000]

pdfmap_20260504_101347_Ost_Samos_26.9186_37.7228_868.pdf

#

UTM: 35 S easting 500.90 km northing 4181.40 km
UTM-Grid-width = 100m

30

Map data © OpenStreetMap contributors

lon 27.07004 lat 37.79579

20

lon 27.03975 lat 37.77957 [nom. scale = 1 / 10000]

pdfmap_20260504_101347_Ost_Samos_26.9186_37.7228_868.pdf

#

UTM: 35 S easting 503.60 km northing 4181.40 km
UTM-Grid-width = 100m

31

Map data © OpenStreetMap contributors

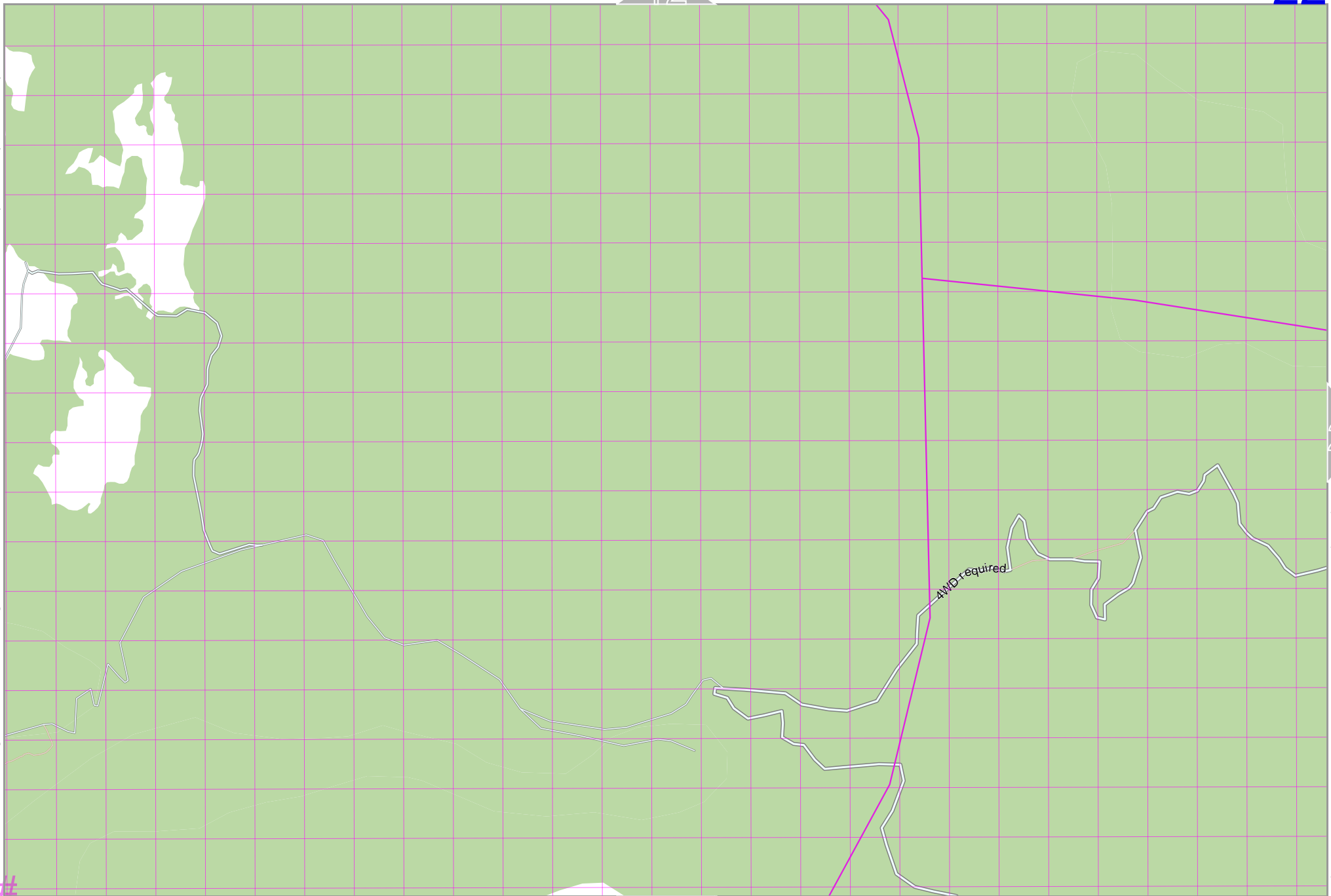
lon 26.76719 lat 37.76336 [nom. scale = 1 / 10000]

lon 26.79747 lat 37.77957

pdfmap_20260504_101347_Ost_Samos_26.9186_37.7228_868.pdf

UTM: 35 S easting 479.50 km northing 4179.60 km
UTM-Grid-width = 100m

AWD required



Map data © OpenStreetMap contributors

lon 26.82776 lat 37.77957

22

24

lon 26.79747 lat 37.76336 [nom. scale = 1 / 10000]

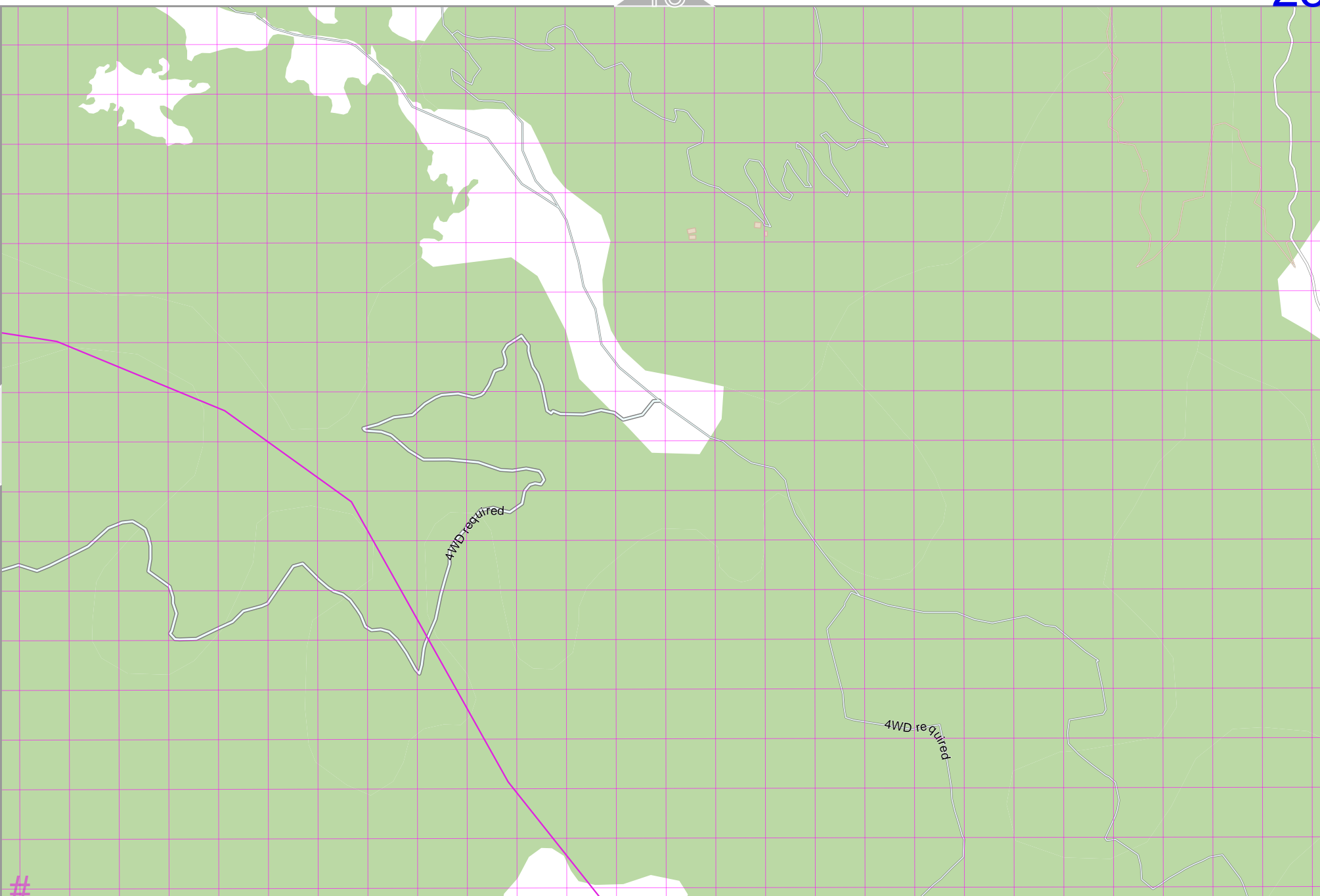
pdfmap_20260504_101347_Ost_Samos_26.9186_37.7228_868.pdf

#

UTM: 35 S easting 482.20 km northing 4179.60 km

UTM-Grid-width = 100m

33



Map data © OpenStreetMap contributors

lon 26.85804 lat 37.77957

23

25

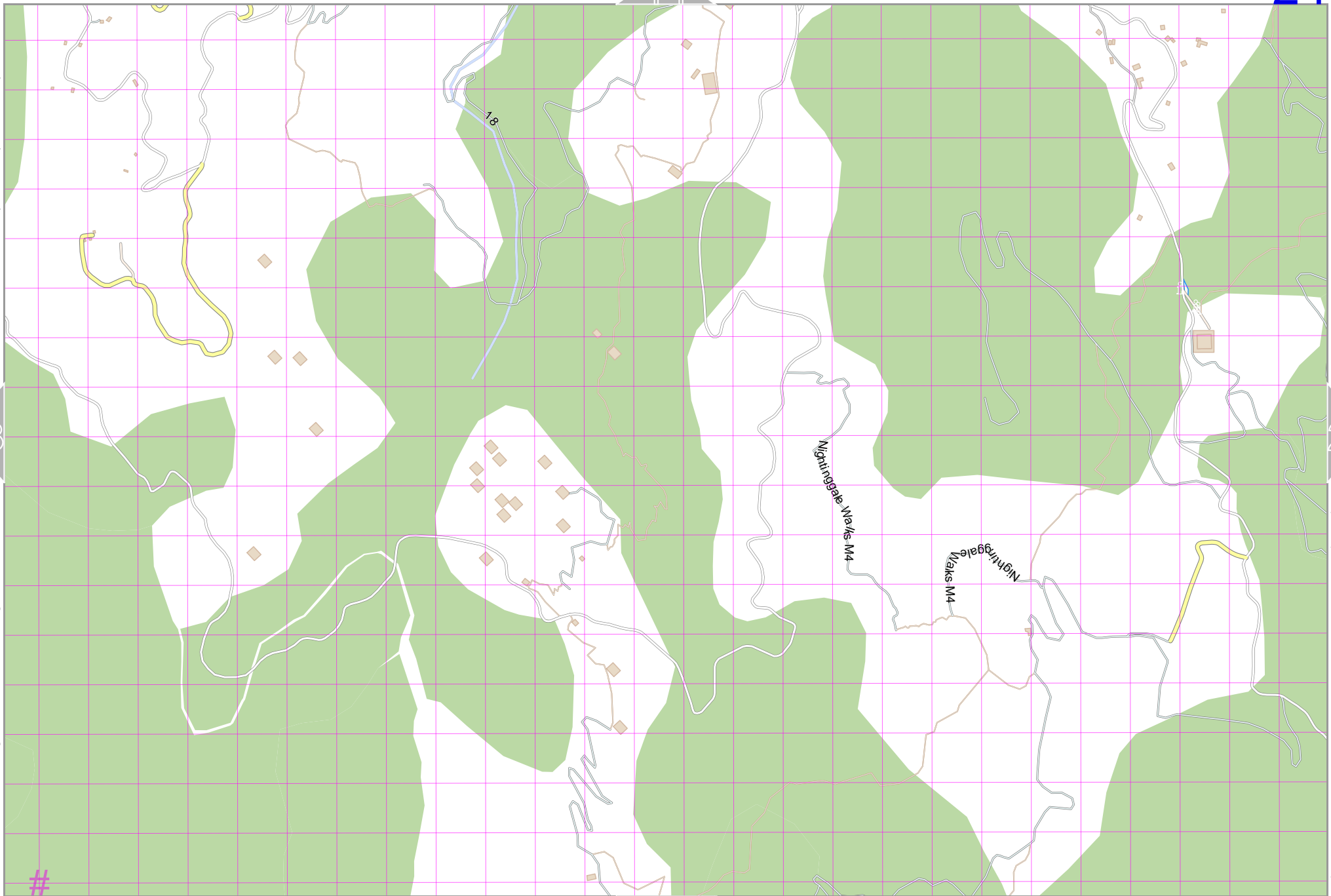
lon 26.82776 lat 37.76336 [nom. scale = 1 / 10000]

pdfmap_20260504_101347_Ost_Samos_26.9186_37.7228_868.pdf

#

UTM: 35 S easting 484.90 km northing 4179.60 km
UTM-Grid-width = 100m

34



Map data © OpenStreetMap contributors

lon 26.89833 lat 37.77957

24

26

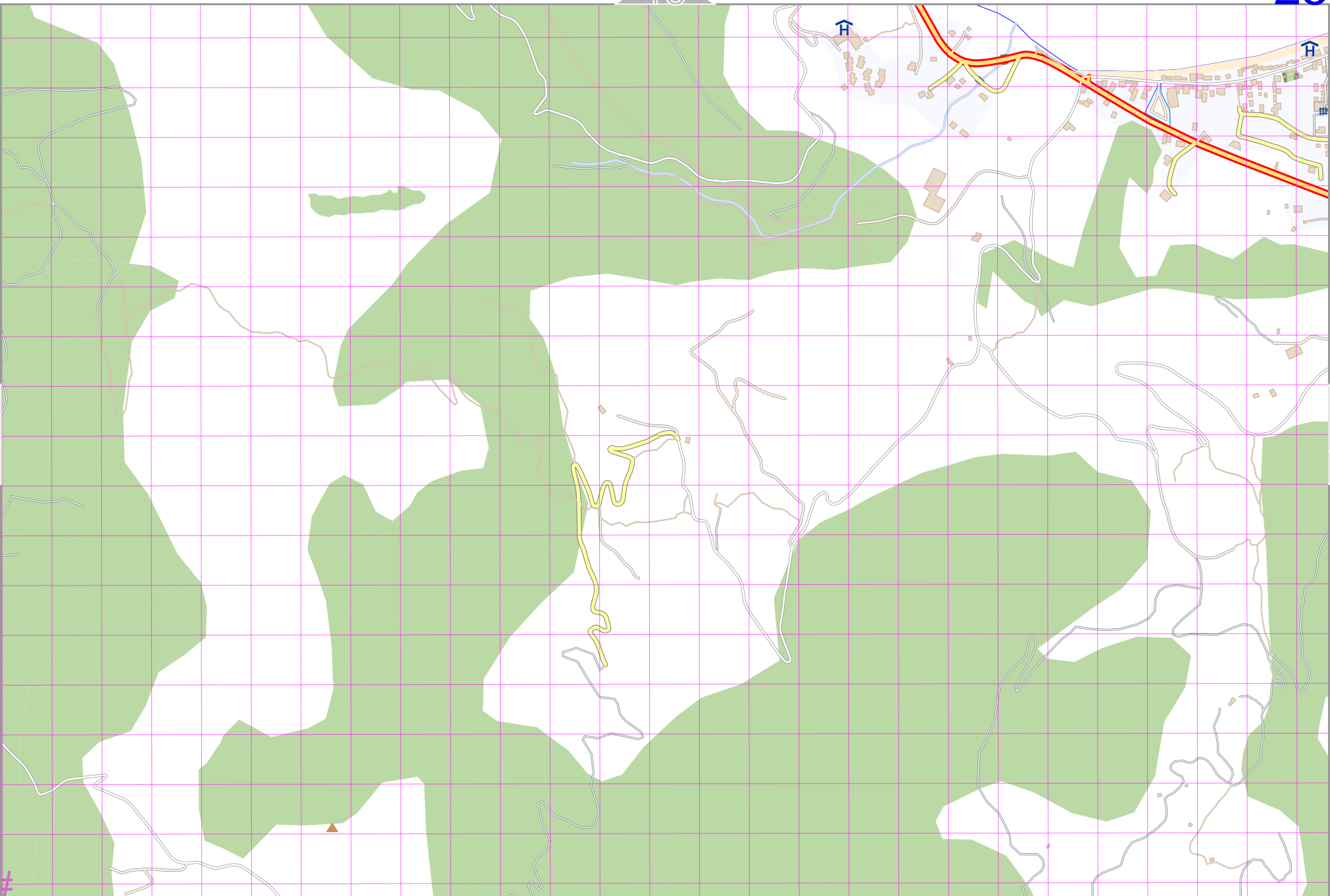
lon 26.85804 lat 37.76336 [nom. scale = 1 / 10000]

pdfmap_20260504_101347_Ost_Samos_26.9186_37.7228_868.pdf

15

35

UTM: 35 S easting 487.50 km northing 4179.60 km
UTM-Grid-width = 100m



Map data © OpenStreetMap contributors

lon 26.91861 lat 37.77957

Kokkari

25

27

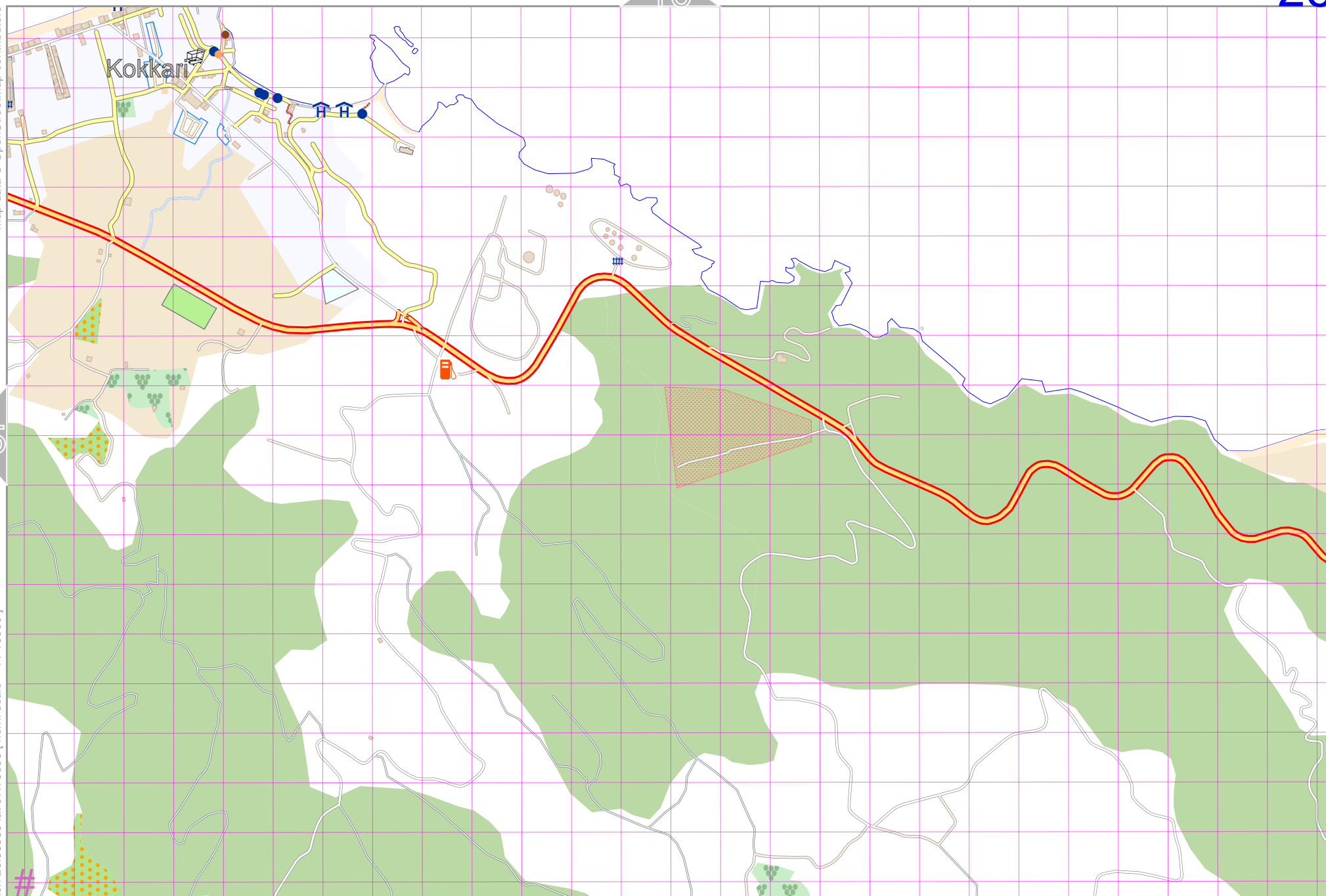
lon 26.88833 lat 37.76336 [nom. scale = 1 / 10000]

pdfmap_20260504_101347_Ost_Samos_26.9186_37.7228_868.pdf

UTM: 35 S easting 490.20 km northing 4179.60 km

36

UTM-Grid-width = 100m



Map data © OpenStreetMap contributors

lon 26.94890 lat 37.77957

26

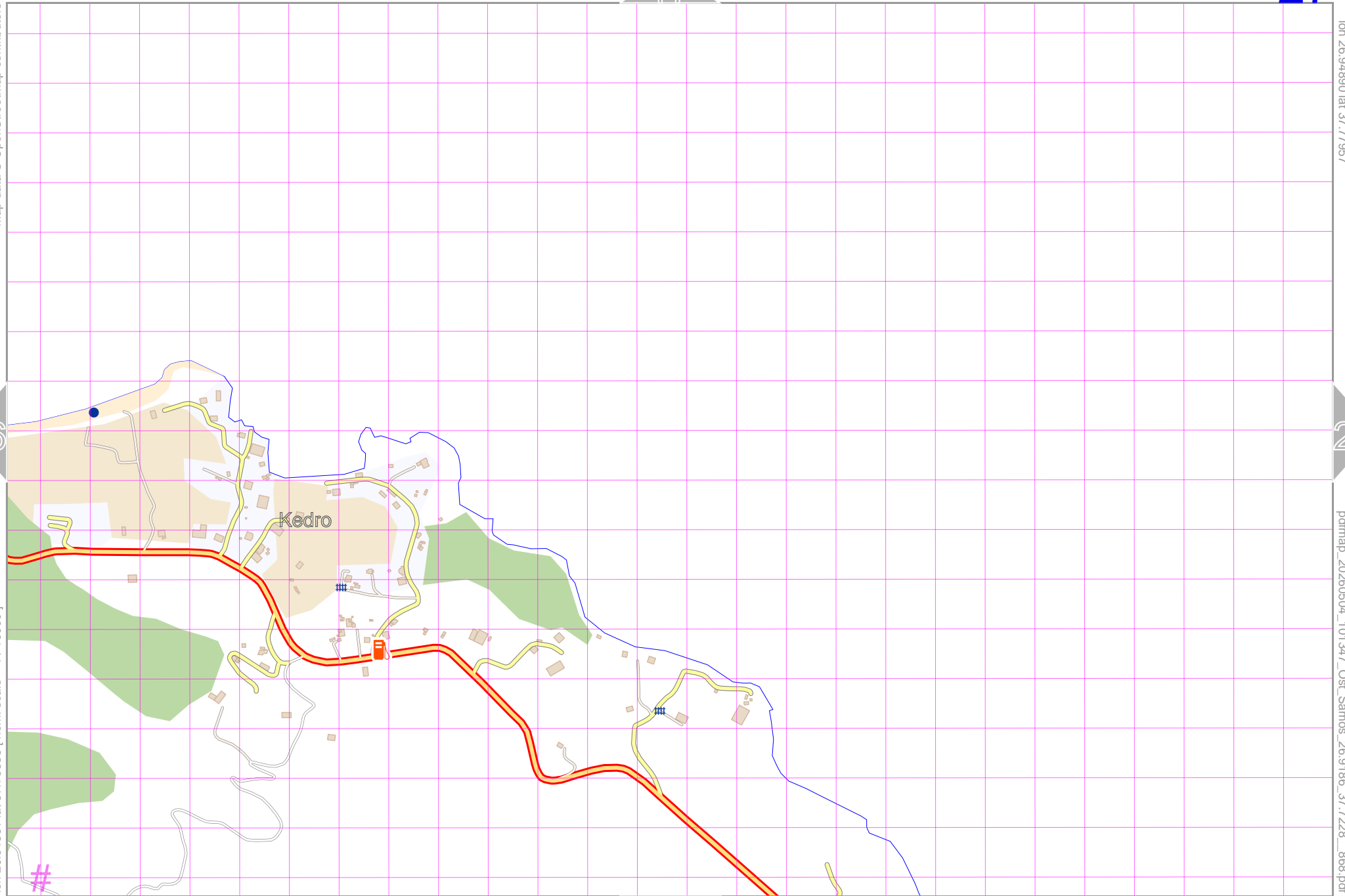
28

lon 26.91861 lat 37.76336 [nom. scale = 1 / 10000]

pdfmap_20260504_101347_Ost_Samos_26.9186_37.7228_868.pdf

UTM: 35 S easting 492.90 km northing 4179.60 km
UTM-Grid-width = 100m

37



Map data © OpenStreetMap contributors

lon 26.97918 lat 37.77957

27

29

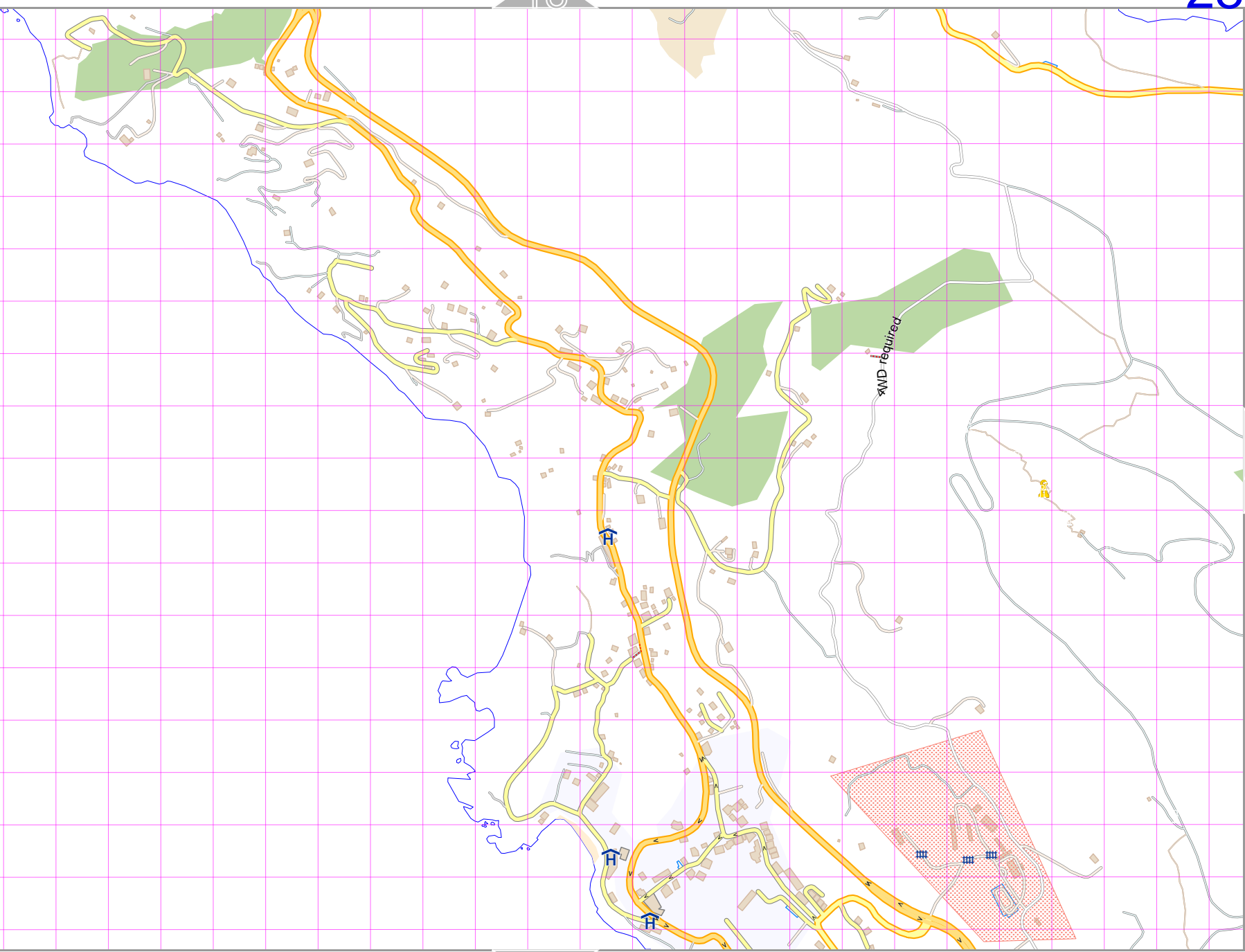
lon 26.94890 lat 37.76336 [nom. scale = 1 / 10000]

pdfmap_20260504_101347_Ost_Samos_26.9186_37.7228_868.pdf

18

38

UTM: 35 S easting 495.50 km northing 4179.60 km
UTM-Grid-width = 100m



Map data © OpenStreetMap contributors

lon 27.00947 lat 37.77957

Asprochorti

Galazio

19

28

30

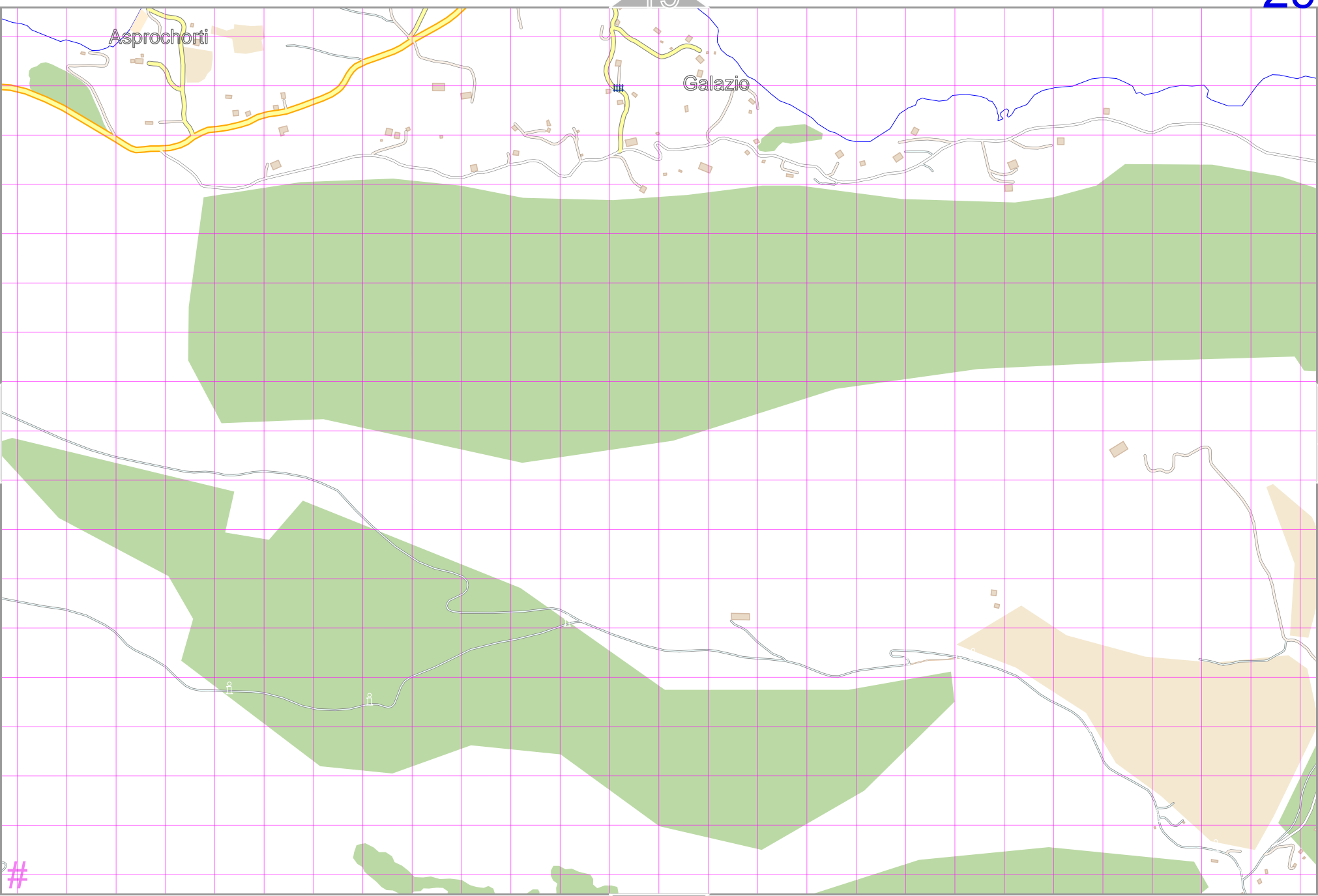
lon 26.97918 lat 37.76336 [nom. scale = 1 / 10000]

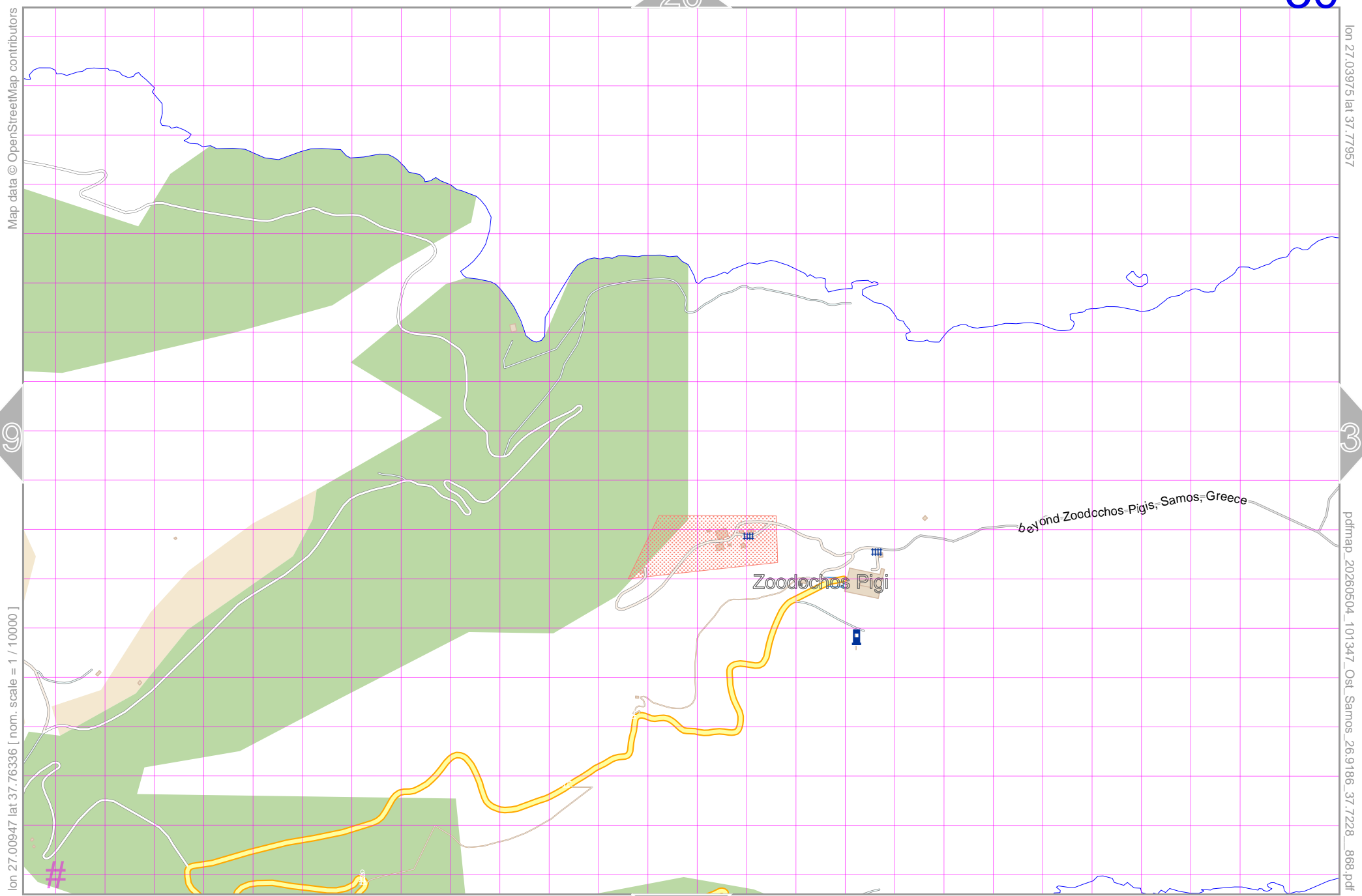
pdfmap_20260504_101347_Ost_Samos_26.9186_37.7228_868.pdf

#

39

UTM: 35 S easting 498.20 km northing 4179.60 km
UTM-Grid-width = 100m





Map data © OpenStreetMap contributors

lon 27.03975 lat 37.77957

29

31

lon 27.00947 lat 37.76336 [nom. scale = 1 / 10000]

pdfmap_20260504_101347_Ost_Samos_26.9186_37.7228_868.pdf

Zoodochos Pigi

beyond Zoodochos Pigi, Samos, Greece

40

UTM: 35 S easting 500.90 km northing 4179.60 km
UTM-Grid-width = 100m

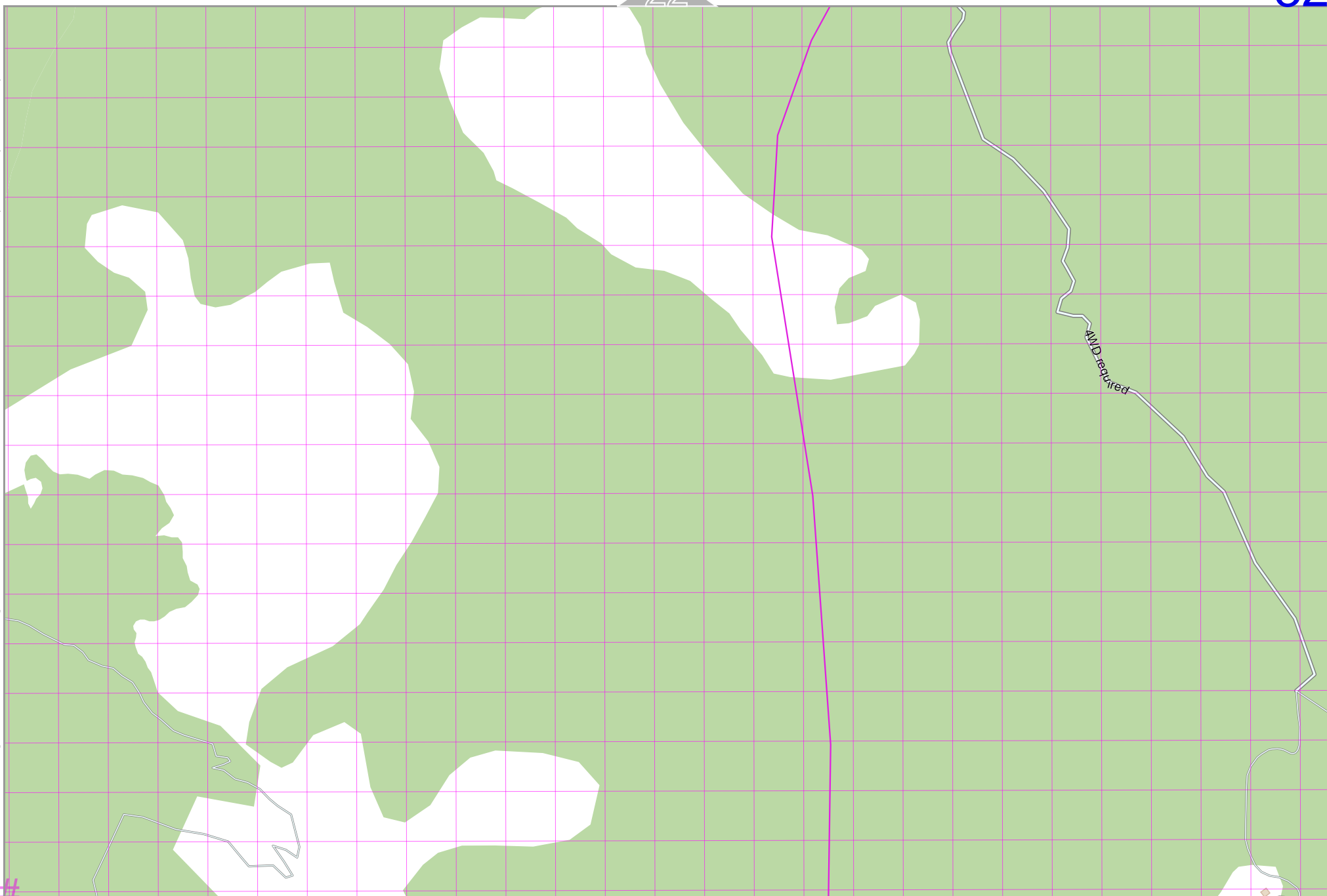


UTM: 35 S easting 503.60 km northing 4179.60 km
 UTM-Grid-width = 100m

Map data © OpenStreetMap contributors

lon 26.76719 lat 37.74714 [nom. scale = 1 / 10000]

UTM: 35 S easting 479.50 km northing 4177.80 km
UTM-Grid-width = 100m



lon 26.79747 lat 37.76336

pdfmap_20260504_101347_Ost_Samos_26.9186_37.7228_868.pdf

Ost-Samos

33

top

Map data © OpenStreetMap contributors

lon 26.82776 lat 37.76336

32

34

lon 26.79747 lat 37.74714 [nom. scale = 1 / 10000]

pdfmap_20260504_101347_Ost_Samos_26.9186_37.7228_868.pdf

#

UTM: 35 S easting 482.20 km northing 4177.80 km

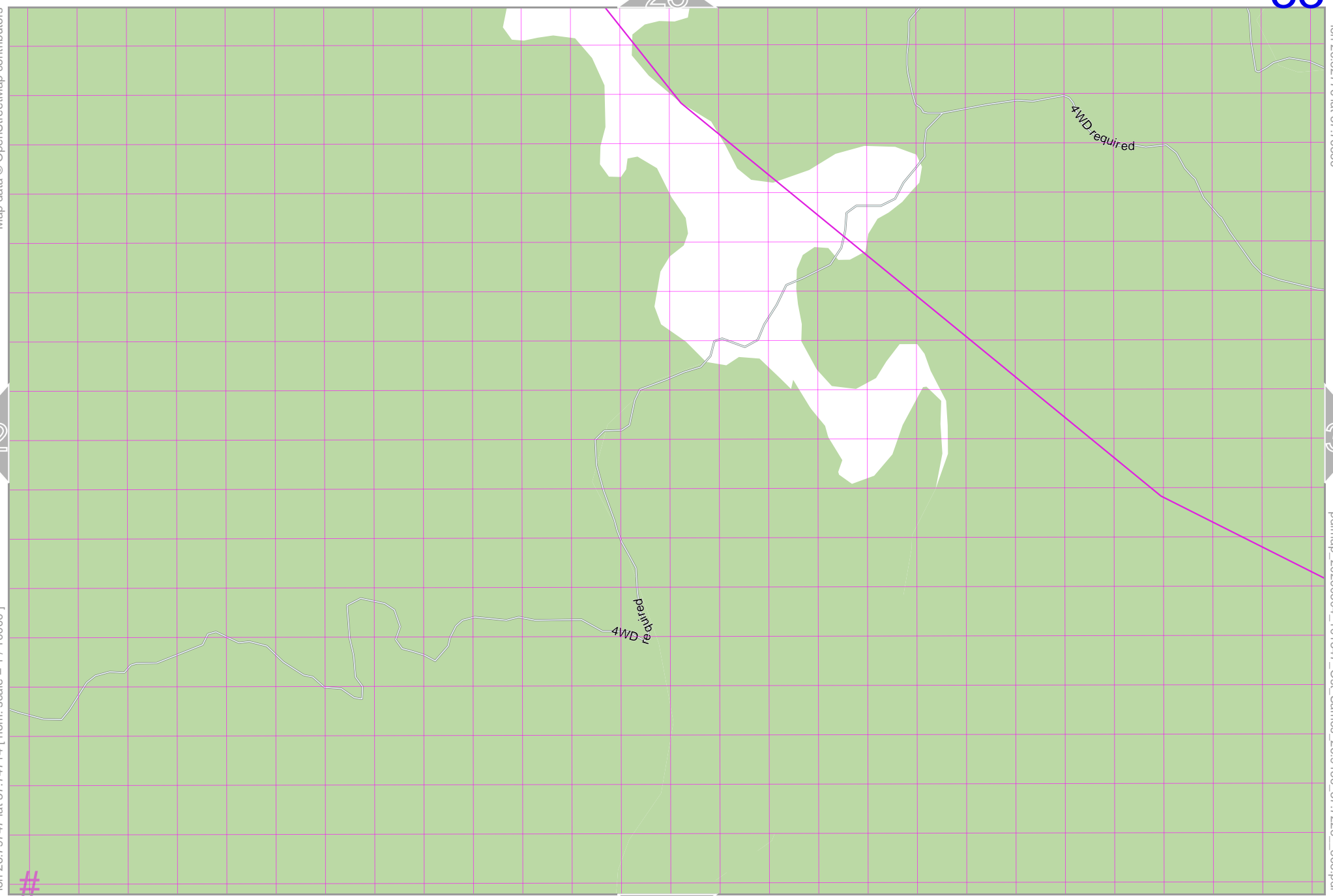
UTM-Grid-width = 100m

43

23

per. info
4WD

4WD required



Map data © OpenStreetMap contributors

lon 26.85804 lat 37.76336

33

35

lon 26.82776 lat 37.74714 [nom. scale = 1 / 10000]

pdfmap_20260504_101347_Ost_Samos_26.9186_37.7228_868.pdf

AWD required

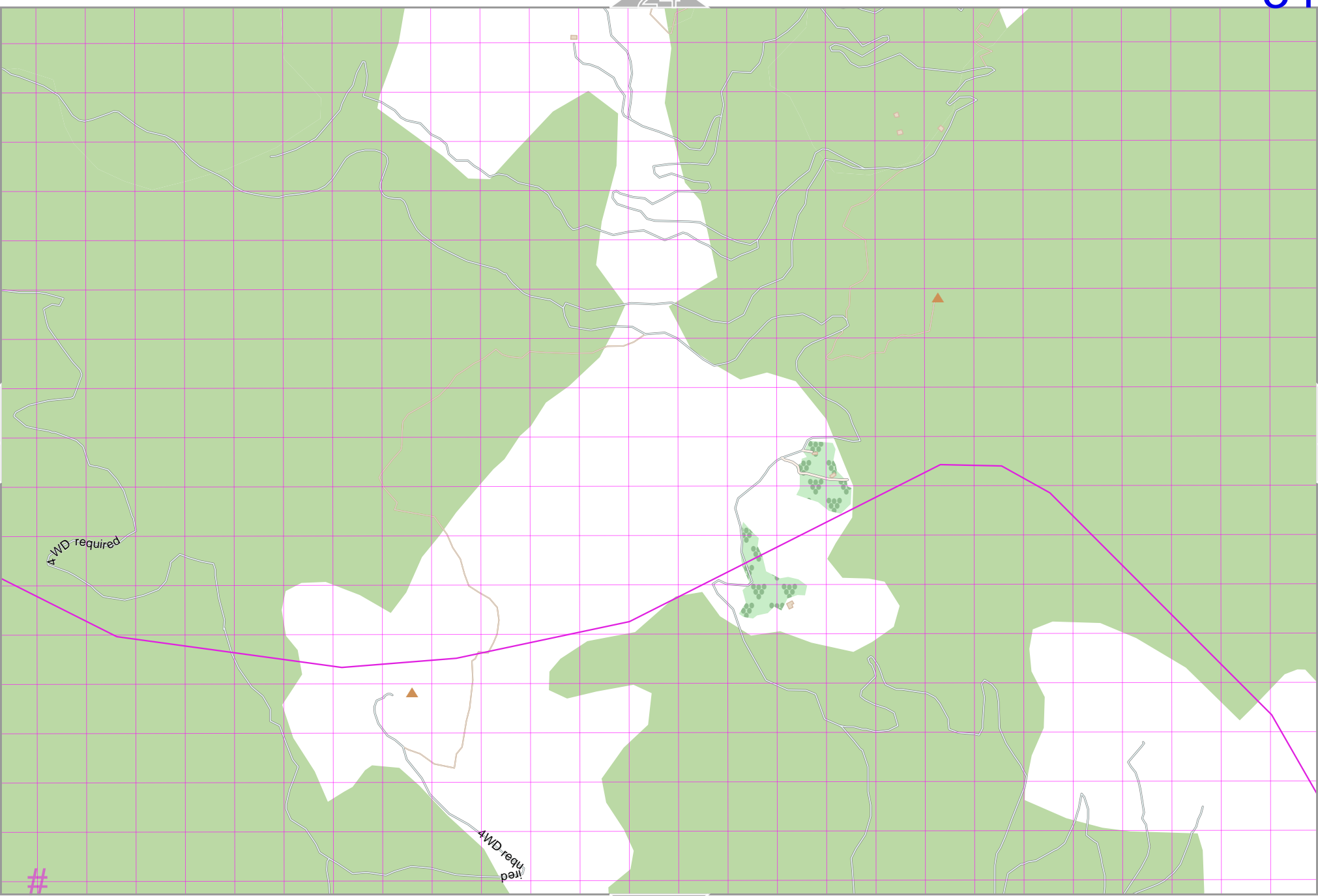
AWD required

#

24

44

UTM: 35 S easting 484.90 km northing 4177.80 km
UTM-Grid-width = 100m



Ost-Samos

35

top

Map data © OpenStreetMap contributors

lon 26.88833 lat 37.76336

34

36

lon 26.85804 lat 37.74714 [nom. scale = 1 / 10000]

pdfmap_20260504_101347_Ost_Samos_26.9186_37.7228_868.pdf

UTM: 35 S easting 487.50 km northing 4177.80 km
UTM-Grid-width = 100m

45

Ost-Samos

36

top

Map data © OpenStreetMap contributors

lon 26.91861 lat 37.76336

35

37

lon 26.88833 lat 37.74714 [nom. scale = 1 / 10000]

pdfmap_20260504_101347_Ost_Samos_26.9186_37.7228_868.pdf

#

46

UTM: 35 S easting 490.20 km northing 4177.80 km
UTM-Grid-width = 100m

Map data © OpenStreetMap contributors

lon 26.94890 lat 37.76336

pdfmap_20260504_101347_Ost_Samos_26.9186_37.7228_868.pdf

lon 26.91861 lat 37.74714 [nom. scale = 1 / 10000]

UTM: 35 S easting 492.90 km northing 4177.80 km
UTM-Grid-width = 100m

36

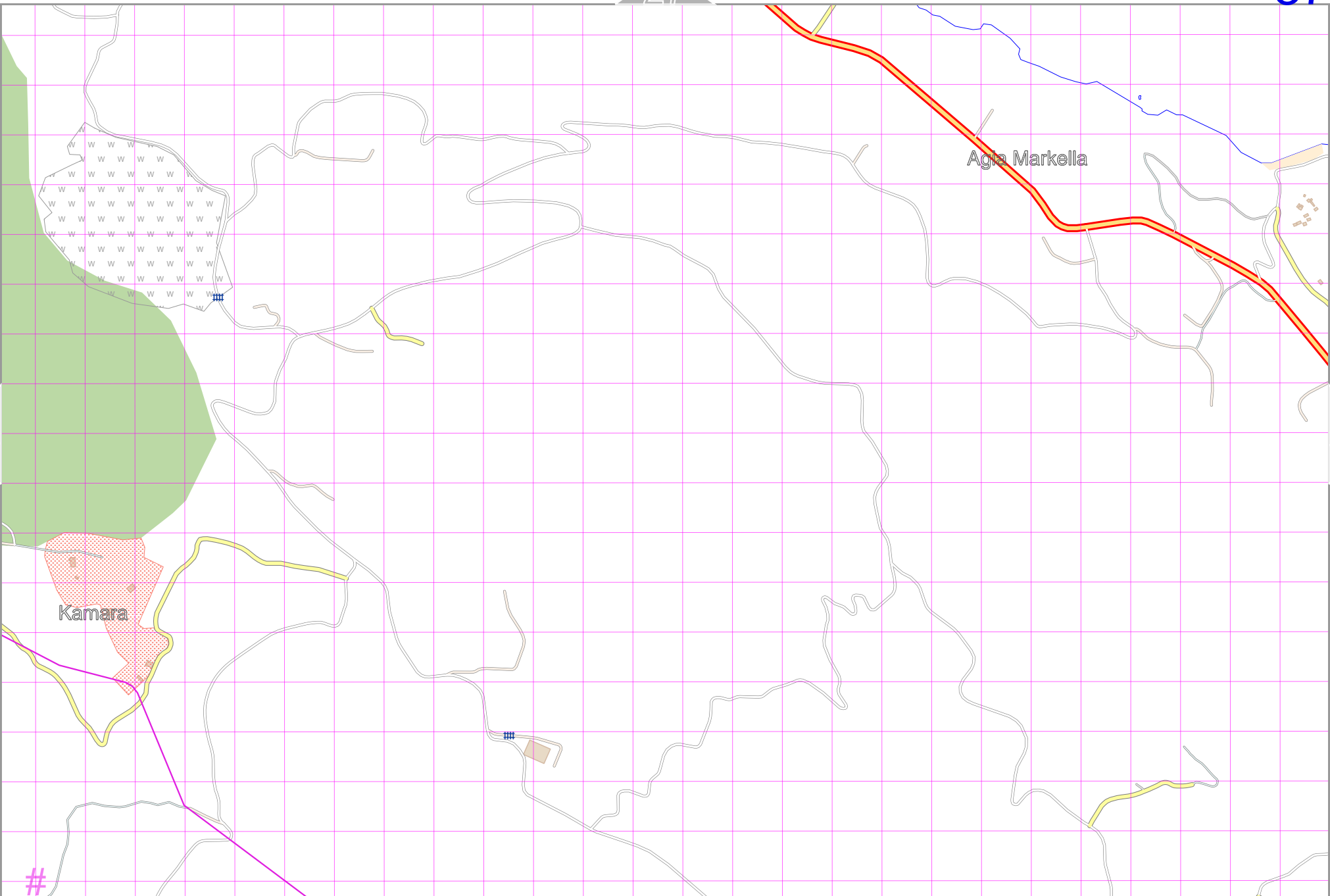
27

38

47

Kamara

Agia Markella



Map data © OpenStreetMap contributors

lon 26.97181 lat 37.76336

37

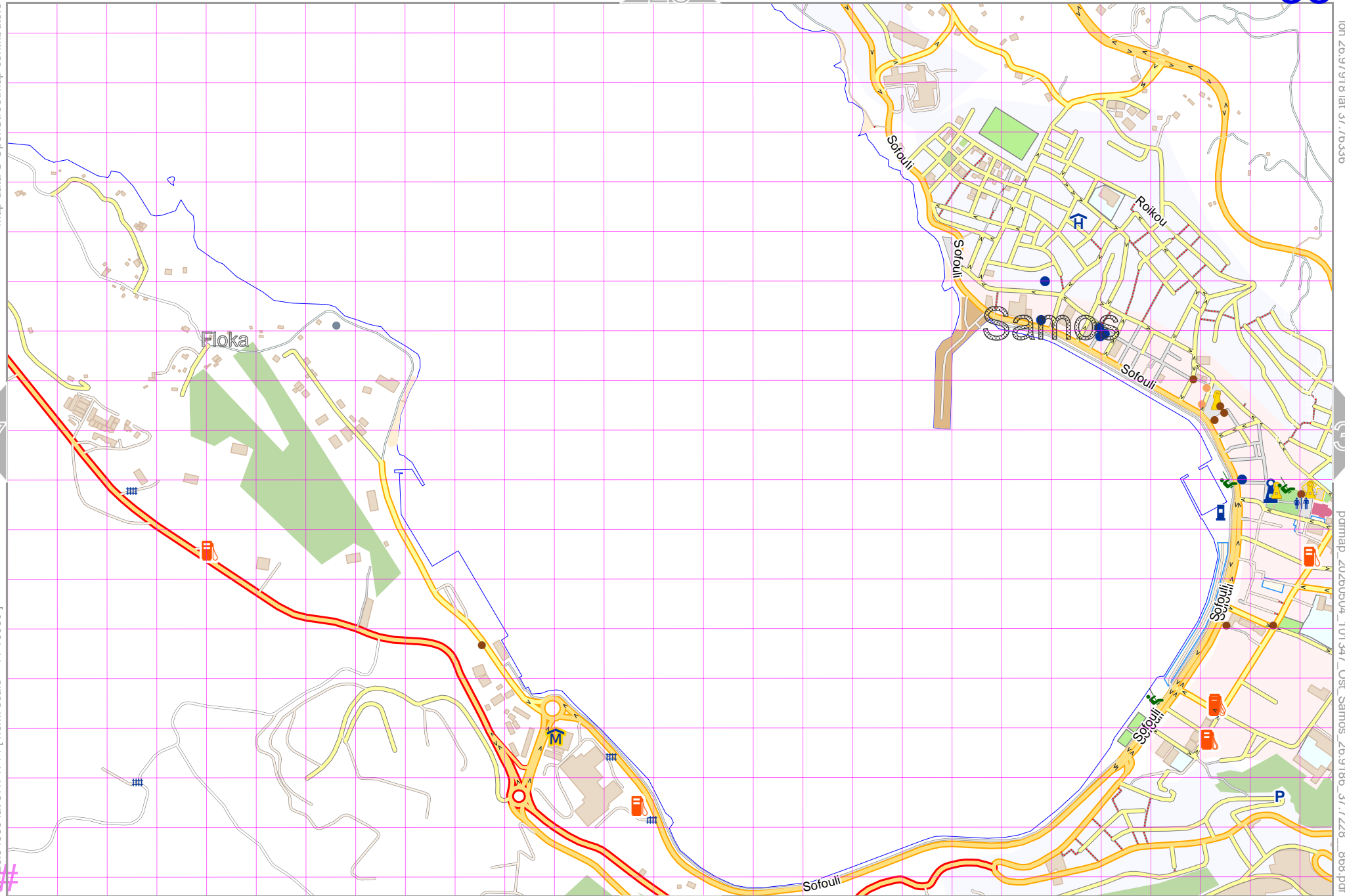
39

lon 26.94890 lat 37.74714 [nom. scale = 1 / 10000]

pdfmap_20260504_101347_Ost_Samos_26.9186_37.7228_868.pdf

UTM: 35 S easting 495.50 km northing 4177.80 km
UTM-Grid-width = 100m

48



Map data © OpenStreetMap contributors

lon 27.00947 lat 37.76336



lon 26.97918 lat 37.74714 [nom. scale = 1 / 10000]

pdfmap_20260504_101347_Ost_Samos_26.9186_37.7228_868.pdf

UTM: 35 S easting 498.20 km northing 4177.80 km

UTM-Grid-width = 100m

Ost-Samos

40

top

Map data © OpenStreetMap contributors

lon 27.03975 lat 37.76336

30

41

lon 27.00947 lat 37.74714 [nom. scale = 1 / 10000]

pdfmap_20260504_101347_Ost_Samos_26.9186_37.7228_868.pdf

#

UTM: 35 S easting 500.90 km northing 4177.80 km

UTM-Grid-width = 100m

50

Map data © OpenStreetMap contributors

lon 27.03975 lat 37.74714 [nom. scale = 1 / 10000]

40

31

51

#

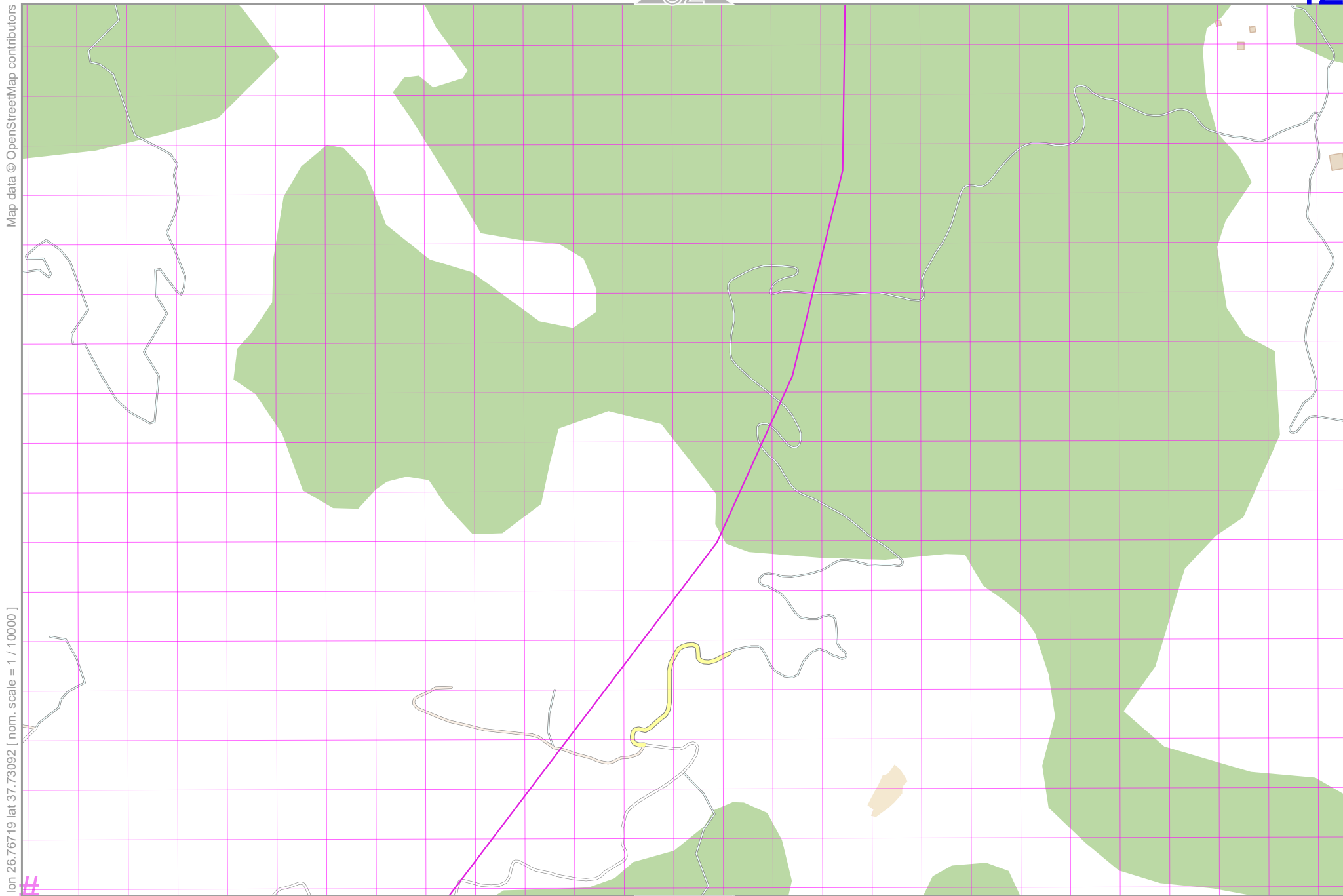
UTM: 35 S easting 503.60 km northing 4177.80 km
UTM-Grid-width = 100m

Ost-Samos

32

42

lon 26.79747 lat 37.74714



Map data © OpenStreetMap contributors

lon 26.76719 lat 37.73092 [nom. scale = 1 / 10000]

43

pdfmap_20260504_101347_Ost_Samos_26.9186_37.7228_868.pdf

UTM: 35 S easting 479.50 km northing 4176.00 km
UTM-Grid-width = 100m

52

Ost-Samos

43

top

Map data © OpenStreetMap contributors

lon 26.82776 lat 37.74714

42

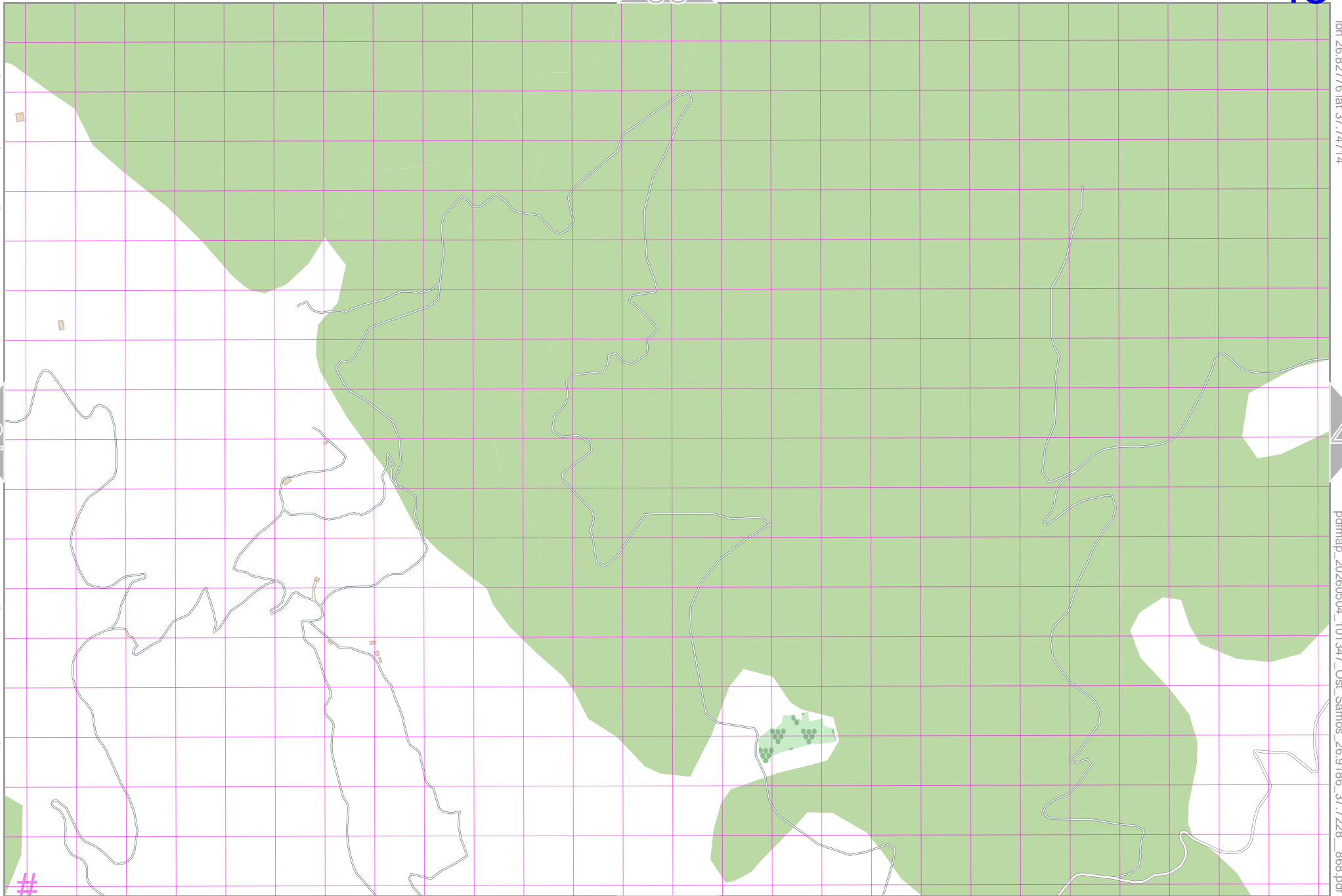
44

lon 26.79747 lat 37.73092 [nom. scale = 1 / 10000]

pdfmap_20260504_101347_Ost_Samos_26.9186_37.7228_868.pdf

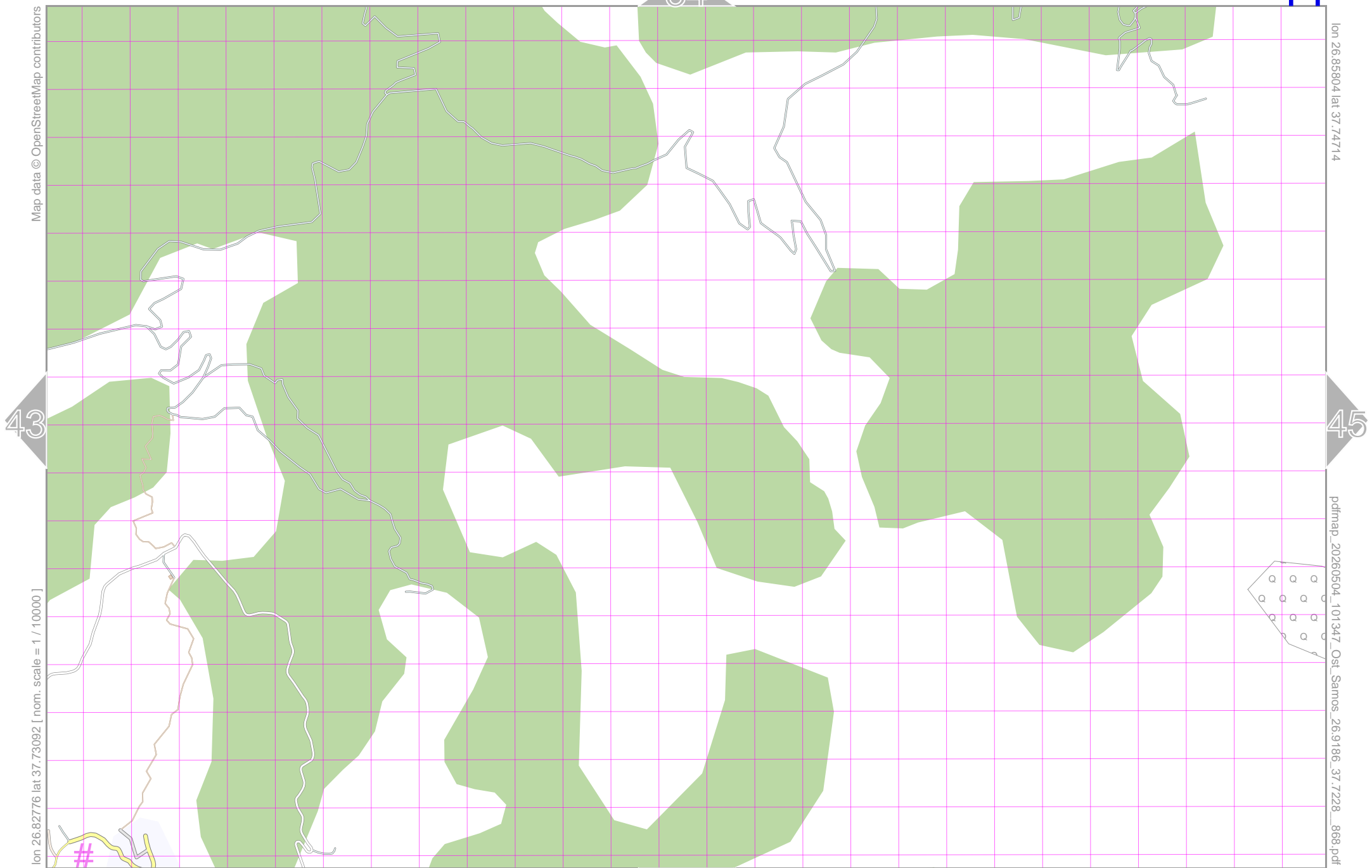
UTM: 35 S easting 482.20 km northing 4176.00 km
UTM-Grid-width = 100m

53



Map data © OpenStreetMap contributors

lon 26.85804 lat 37.74714



lon 26.82776 lat 37.73092 [nom. scale = 1 / 10000]

pdfmap_20260504_101347_Ost_Samos_26.9186_37.7228_868.pdf

UTM: 35 S easting 484.90 km northing 4176.00 km
UTM-Grid-width = 100m

Ost-Samos

45

top

Map data © OpenStreetMap contributors

lon 26.88833 lat 37.74714

44

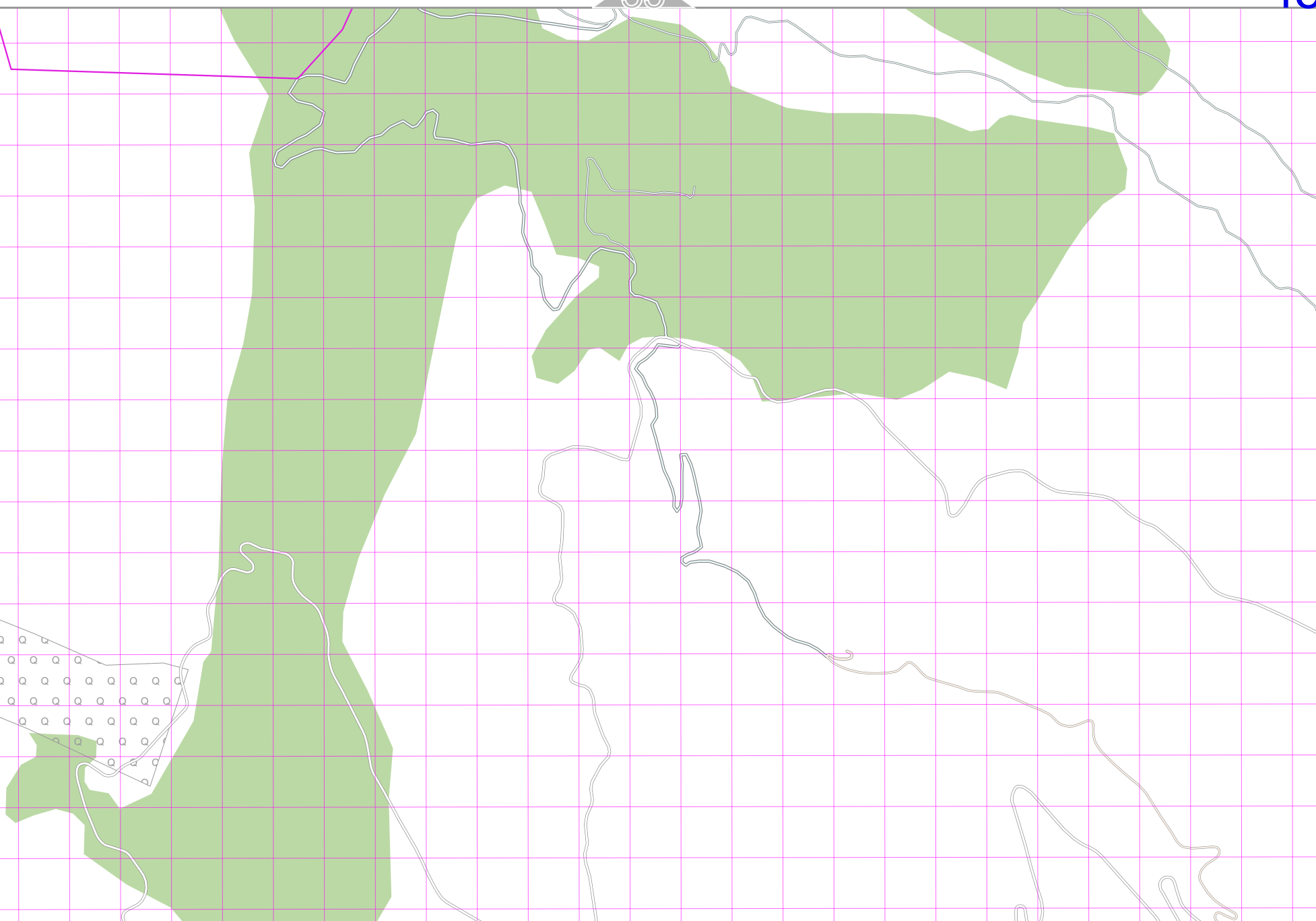
46

lon 26.85804 lat 37.73092 [nom. scale = 1 / 10000]

pdfmap_20260504_101347_Ost_Samos_26.9186_37.7228_868.pdf

UTM: 35 S easting 487.50 km northing 4176.00 km
UTM-Grid-width = 100m

55



Map data © OpenStreetMap contributors

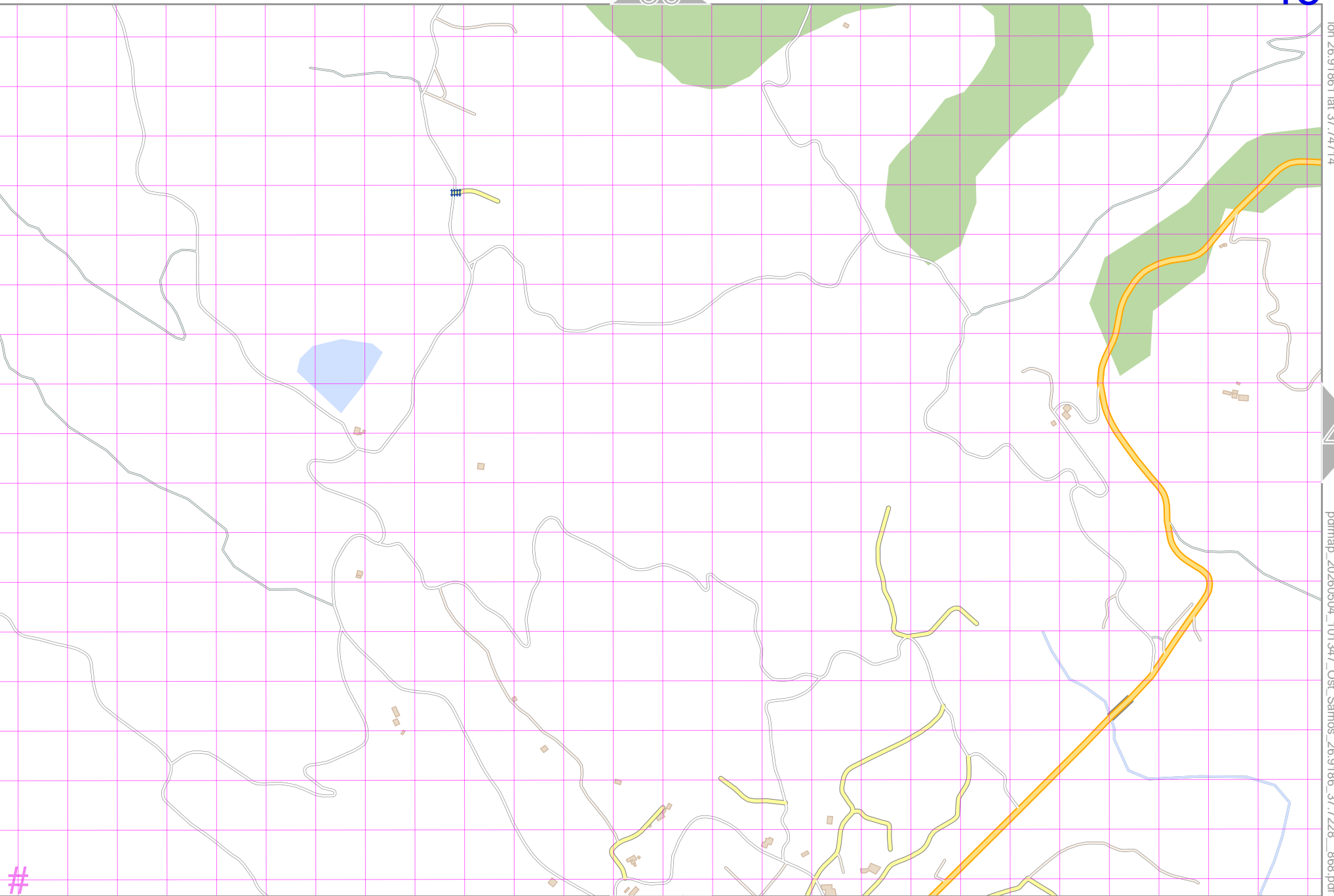
lon 26.91861 lat 37.74714

45

47

lon 26.88833 lat 37.73092 [nom. scale = 1 / 10000]

pdfmap_20260504_101347_Ost_Samos_26.9186_37.7228_868.pdf



UTM: 35 S easting 490.20 km northing 4176.00 km
UTM-Grid-width = 100m

56

Map data © OpenStreetMap contributors

lon 26.94890 lat 37.74714

46

48

lon 26.91861 lat 37.73092 [nom. scale = 1 / 10000]

pdfmap_20260504_101347_Ost_Samos_26.9186_37.7228_868.pdf

#

37

57

UTM: 35 S easting 492.90 km northing 4176.00 km
UTM-Grid-width = 100m



Zervou

Ost-Samos

48

top

Map data © OpenStreetMap contributors

lon 26.97918 lat 37.74714

Koumarionas

47

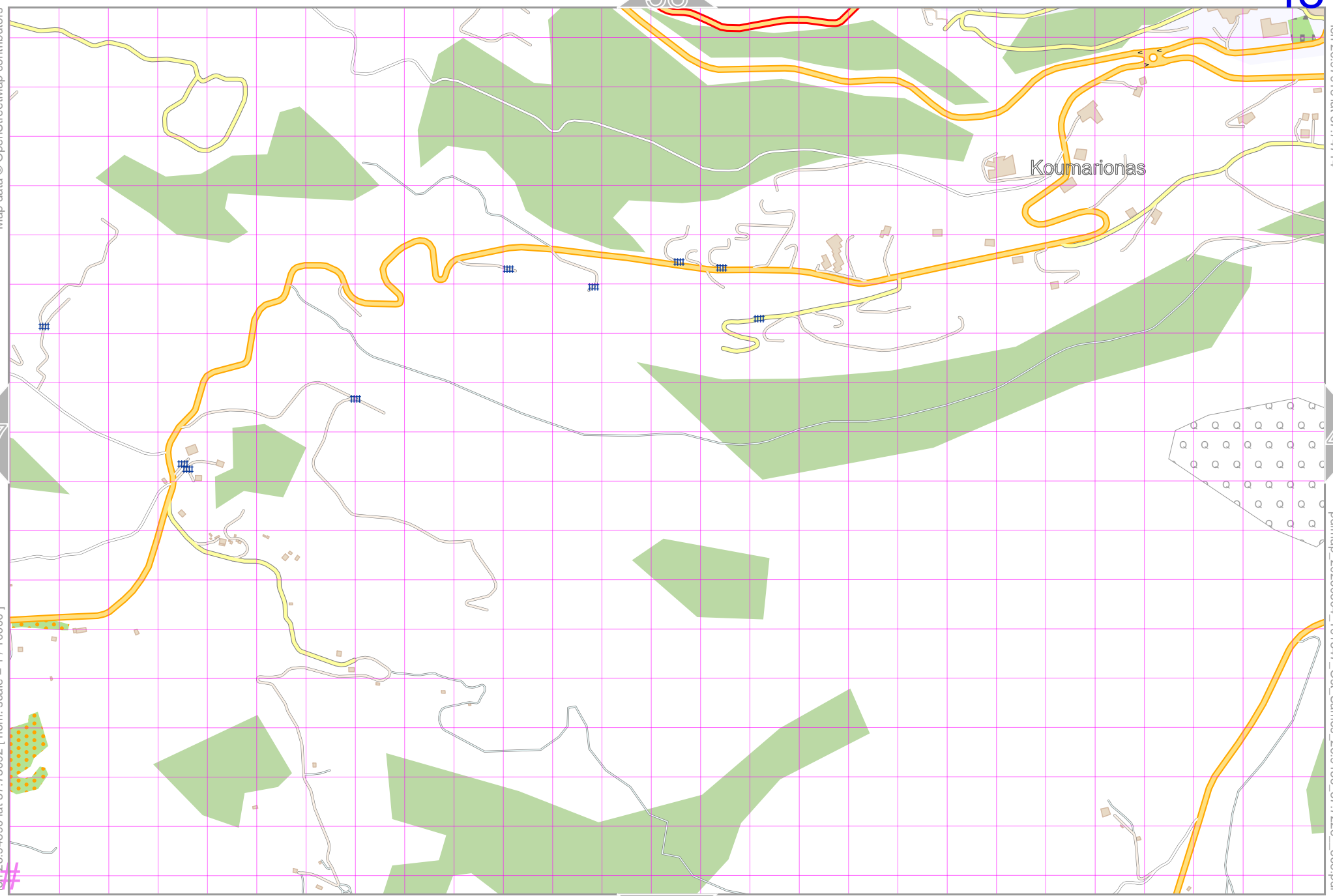
49

lon 26.94890 lat 37.73092 [nom. scale = 1 / 10000]

pdfmap_20260504_101347_Ost_Samos_26.9186_37.7228_868.pdf

UTM: 35 S easting 495.50 km northing 4176.00 km
UTM-Grid-width = 100m

58



Map data © OpenStreetMap contributors

lon 27.00947 lat 37.74714

Moraitochori

48

50

Lidl

Varela

Paleokastro

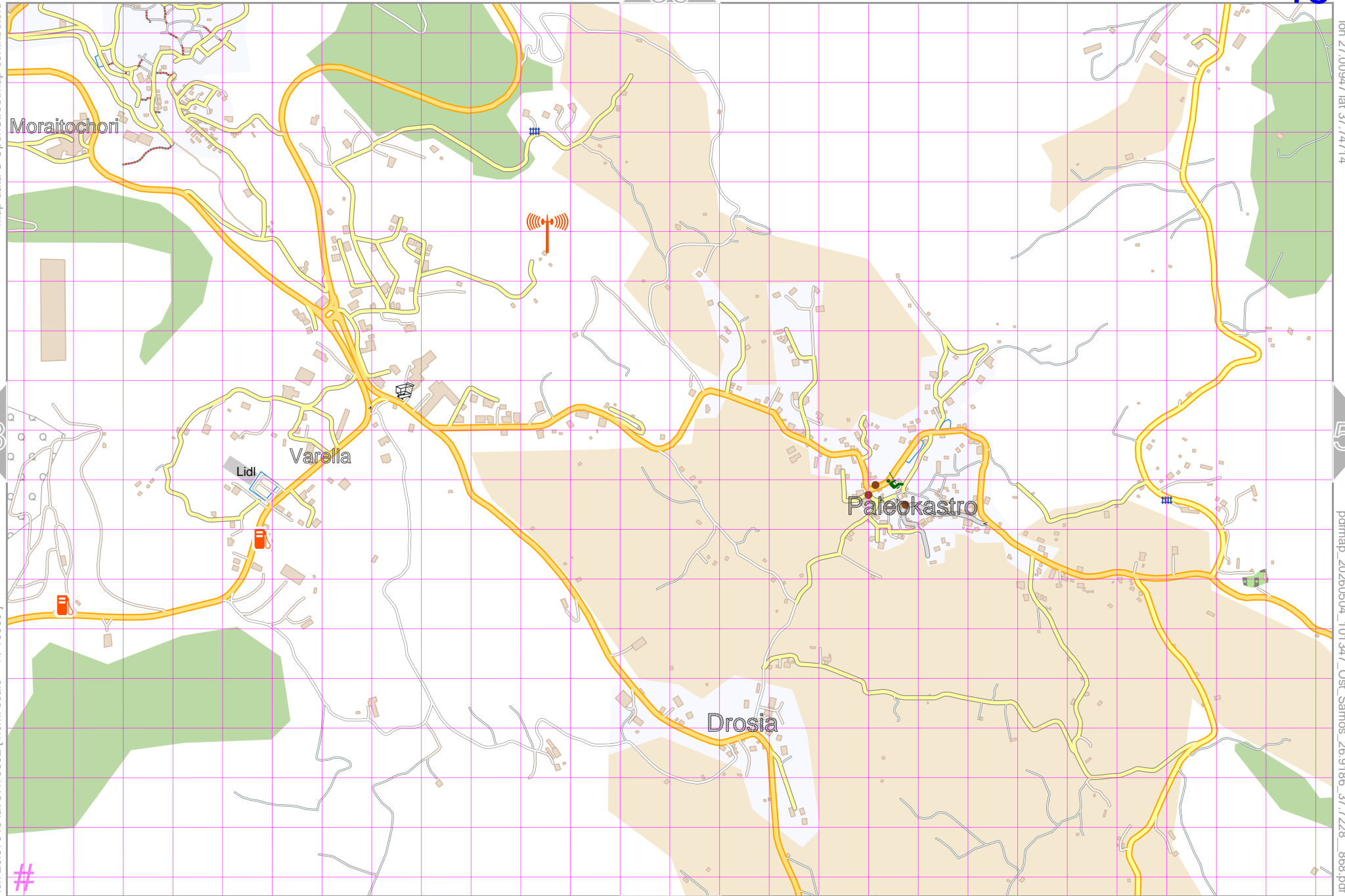
Drosia

lon 26.97918 lat 37.73092 [nom. scale = 1 / 10000]
#

pdfmap_20260504_101347_Ost_Samos_26.9186_37.7228_868.pdf

UTM: 35 S easting 498.20 km northing 4176.00 km
UTM-Grid-width = 100m

59



Ost-Samos

50

top

Map data © OpenStreetMap contributors

lon 27.03975 lat 37.74714

49

51

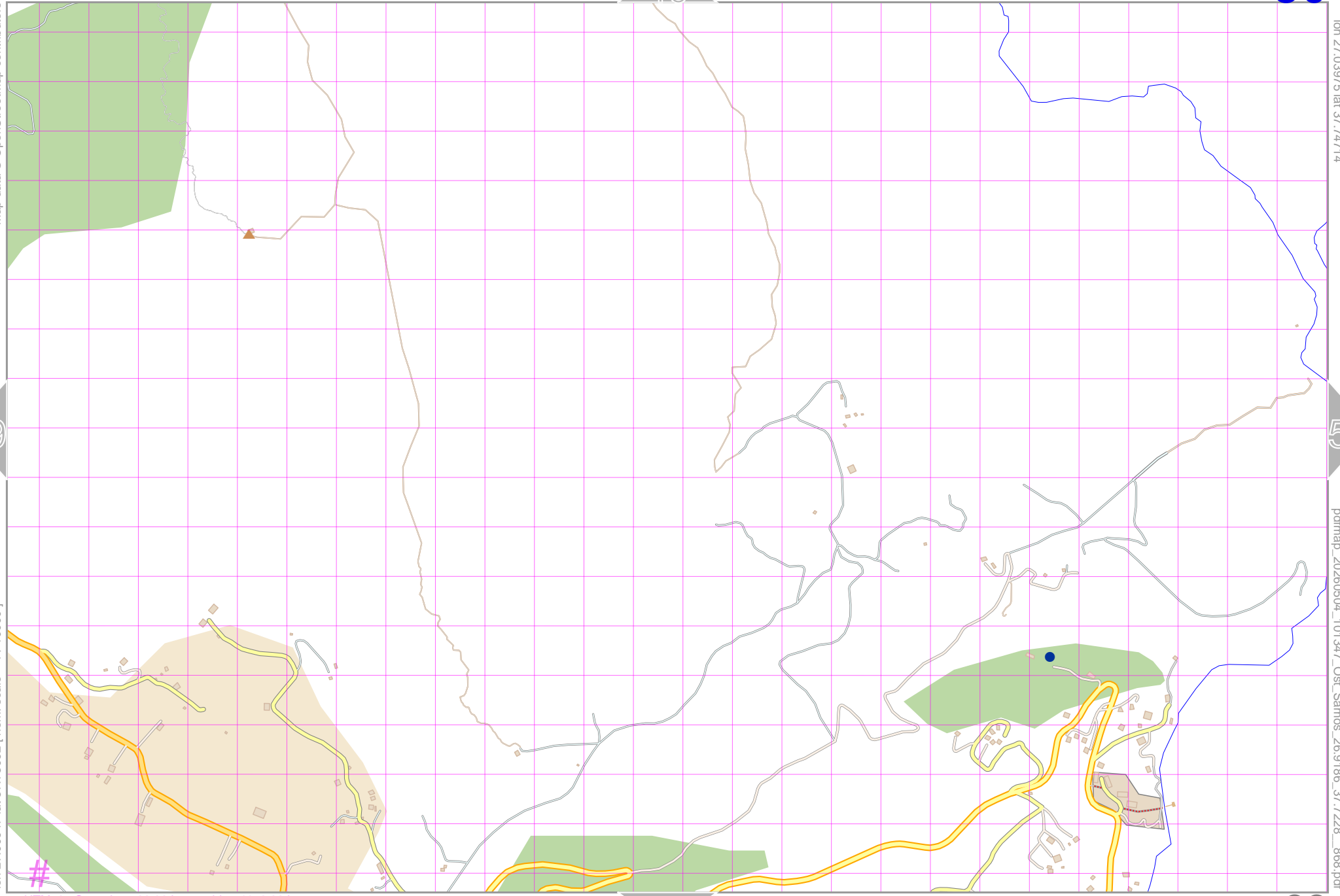
lon 27.00947 lat 37.73092 [nom. scale = 1 / 10000]

pdfmap_20260504_101347_Ost_Samos_26.9186_37.7228_868.pdf

#

UTM: 35 S easting 500.90 km northing 4176.00 km
UTM-Grid-width = 100m

60



#

Ost-Samos

52

lon 26.79747 lat 37.73092

53

pdfmap_20260504_101347_Ost_Samos_26.9186_37.7228_868.pdf

Map data © OpenStreetMap contributors

lon 26.76719 lat 37.71470 [nom. scale = 1 / 10000]

UTM: 35 S easting 479.50 km northing 4174.20 km
UTM-Grid-width = 100m

42

62

top



43

53

Map data © OpenStreetMap contributors

lon 26.82776 lat 37.73092

Mesogeio

52

54

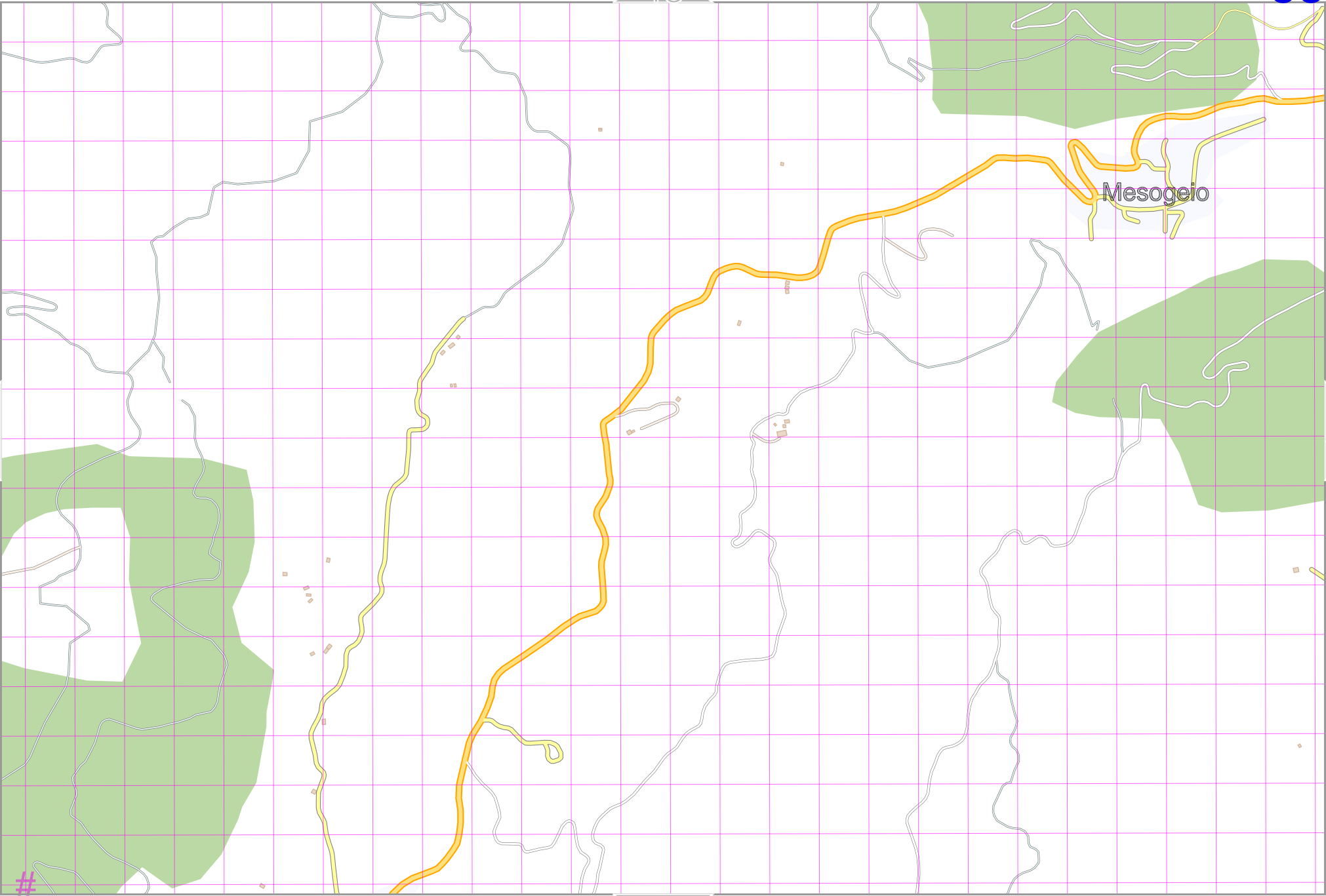
lon 26.79747 lat 37.71470 [nom. scale = 1 / 10000]

pdfmap_20260504_101347_Ost_Samos_26.9186_37.7228_868.pdf

UTM: 35 S easting 482.20 km northing 4174.20 km

UTM-Grid-width = 100m

63



Ost-Samos

54

44

Pandroso

Map data © OpenStreetMap contributors

lon 26.85804 lat 37.73092

53

55

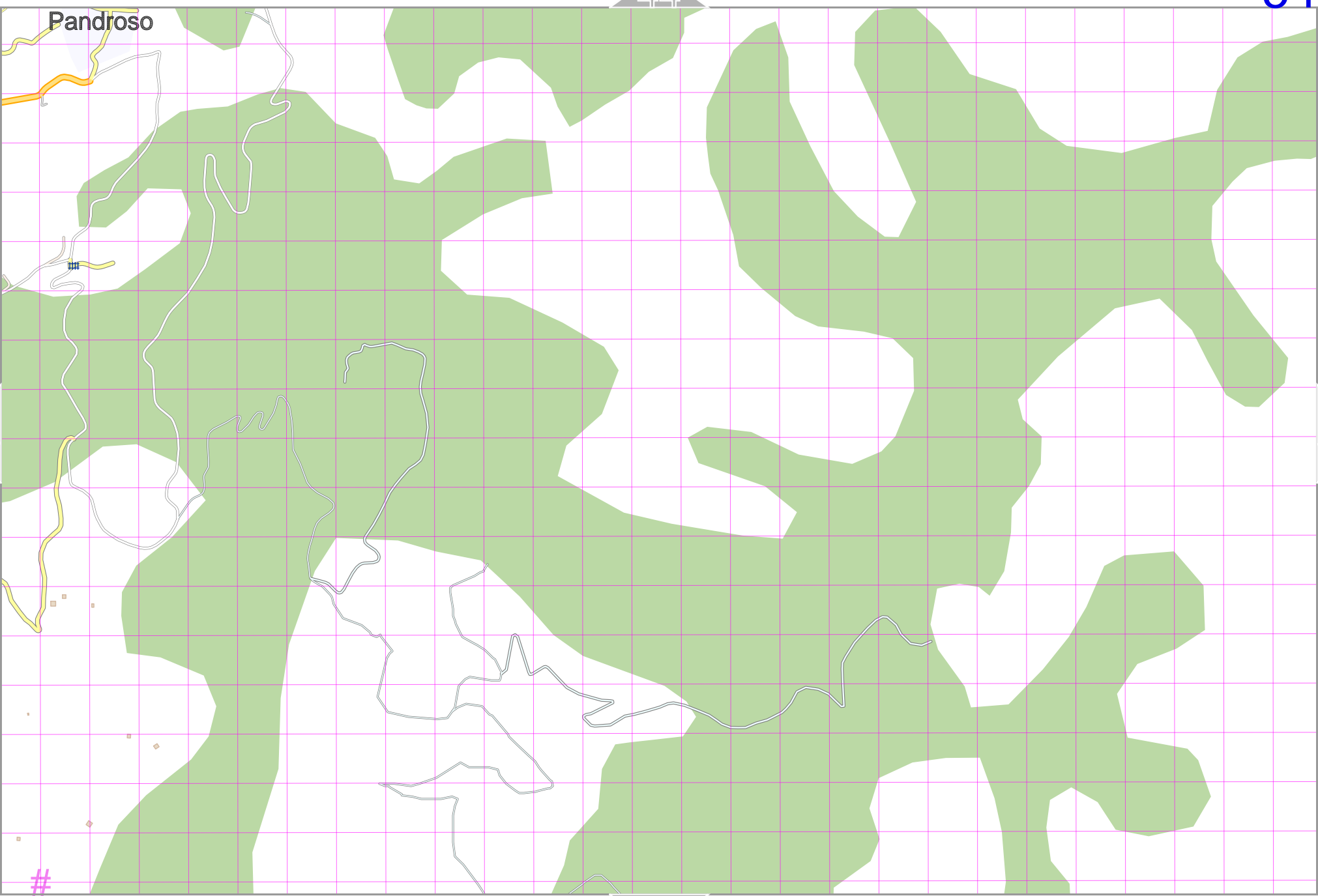
lon 26.82776 lat 37.71470 [nom. scale = 1 / 10000]

pdfmap_20260504_101347_Ost_Samos_26.9186_37.7228_868.pdf

#

64

UTM: 35 S easting 484.90 km northing 4174.20 km
UTM-Grid-width = 100m



Map data © OpenStreetMap contributors

lon 26.91861 lat 37.73092

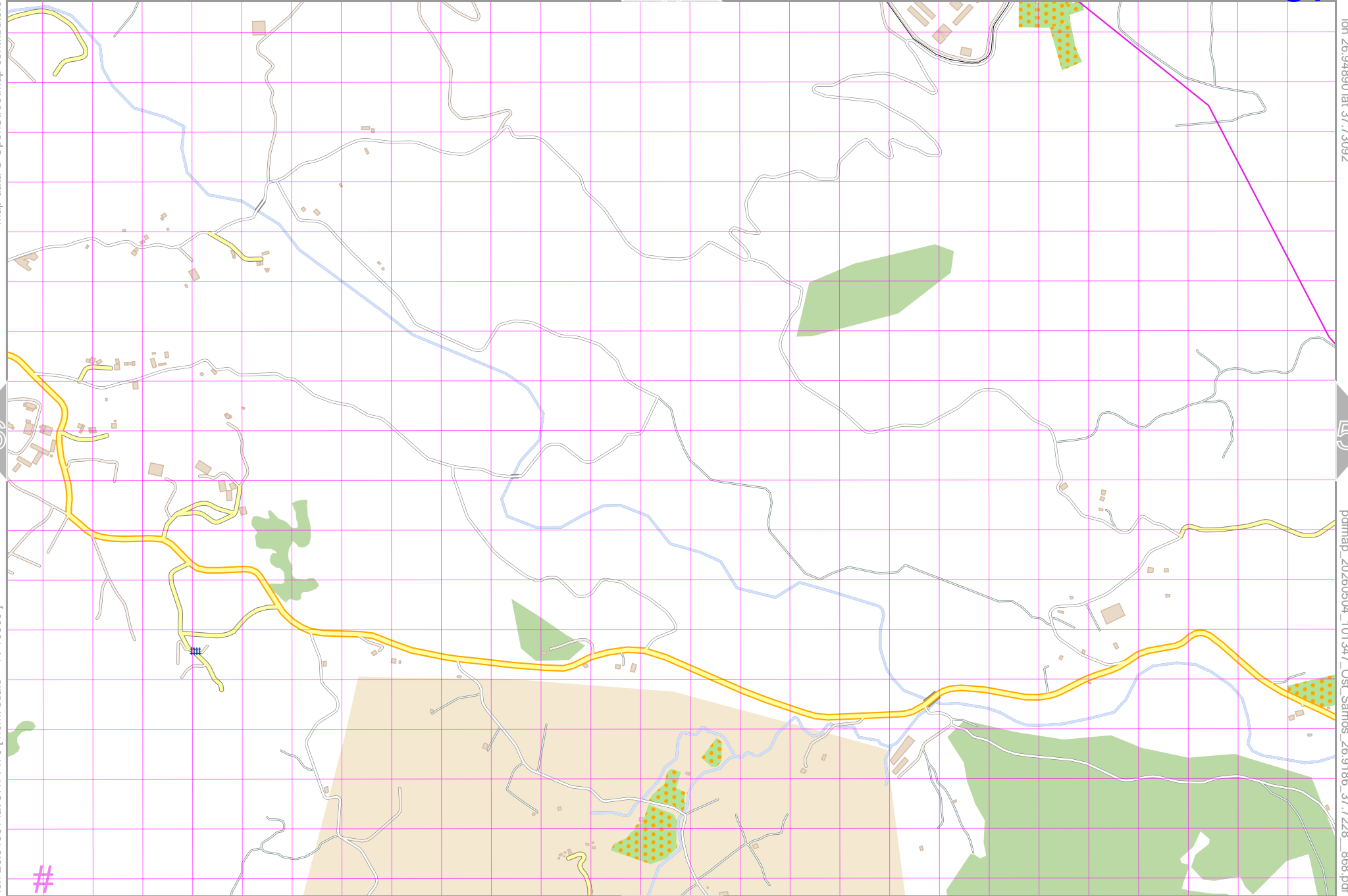
lon 26.88833 lat 37.71470 [nom. scale = 1 / 10000]

pdfmap_20260504_101347_Ost_Samos_26.9186_37.7228_868.pdf

UTM: 35 S easting 490.20 km northing 4174.20 km

UTM-Grid-width = 100m





Map data © OpenStreetMap contributors

lon 26.97918 lat 37.73092

57

59

lon 26.94890 lat 37.71470 [nom. scale = 1 / 10000]

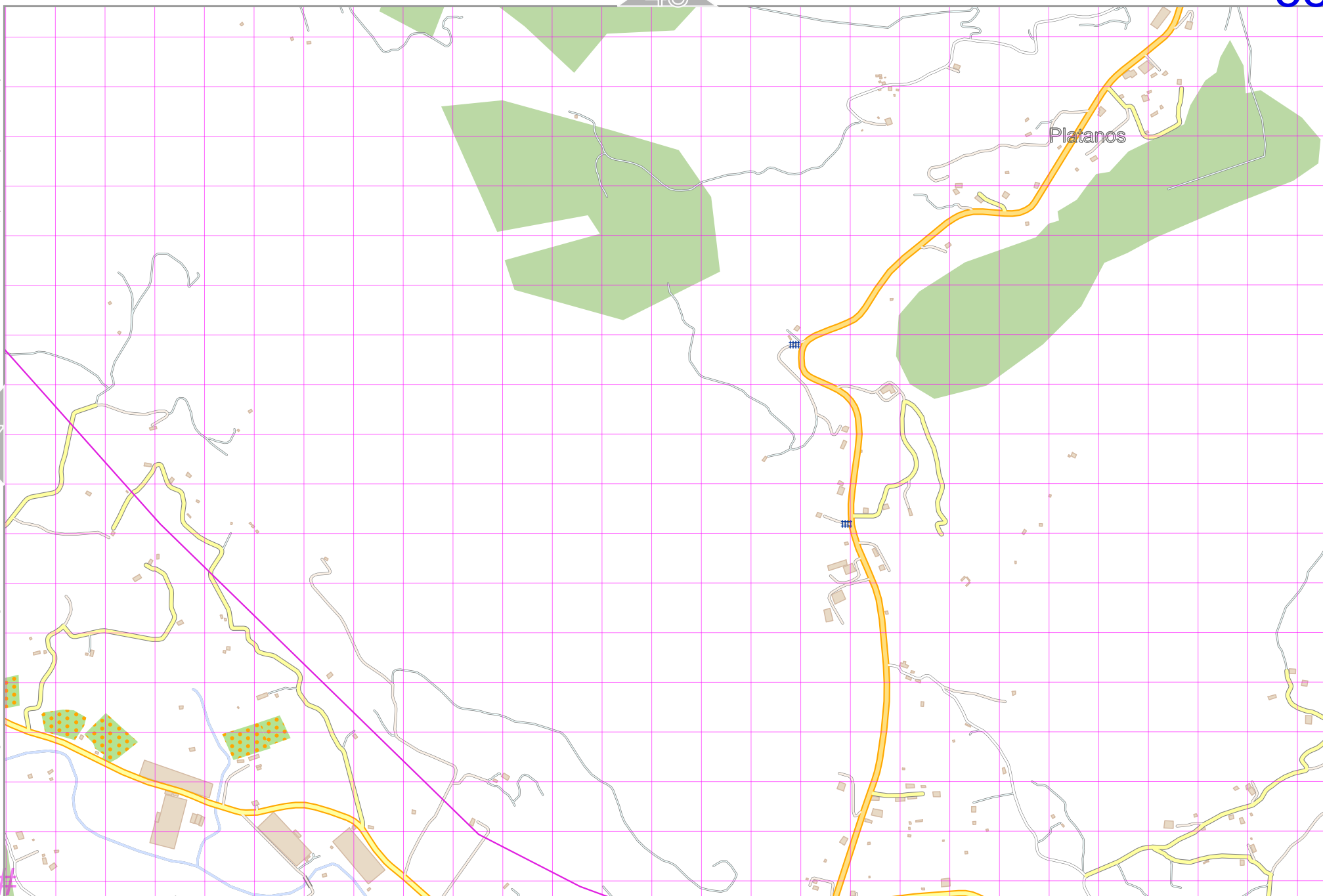
pdfmap_20260504_101347_Ost_Samos_26.9186_37.7228_868.pdf

48

68

Platanos

UTM: 35 S easting 495.50 km northing 4174.20 km
UTM-Grid-width = 100m



Map data © OpenStreetMap contributors

lon 27.00947 lat 37.73092

58

60

lon 26.97918 lat 37.71470 [nom. scale = 1 / 10000]

pdfmap_20260504_101347_Ost_Samos_26.9186_37.7228_868.pdf

UTM: 35 S easting 498.20 km northing 4174.20 km

UTM-Grid-width = 100m

49

69

Argyros



Map data © OpenStreetMap contributors

lon 27.03975 lat 37.73092

Charavgi

50

60

lon 27.00947 lat 37.71470 [nom. scale = 1 / 10000]

#

UTM: 35 S easting 500.90 km northing 4174.20 km

UTM-Grid-width = 100m

pdfmap_20260504_101347_Ost_Samos_26.9186_37.7228_868.pdf

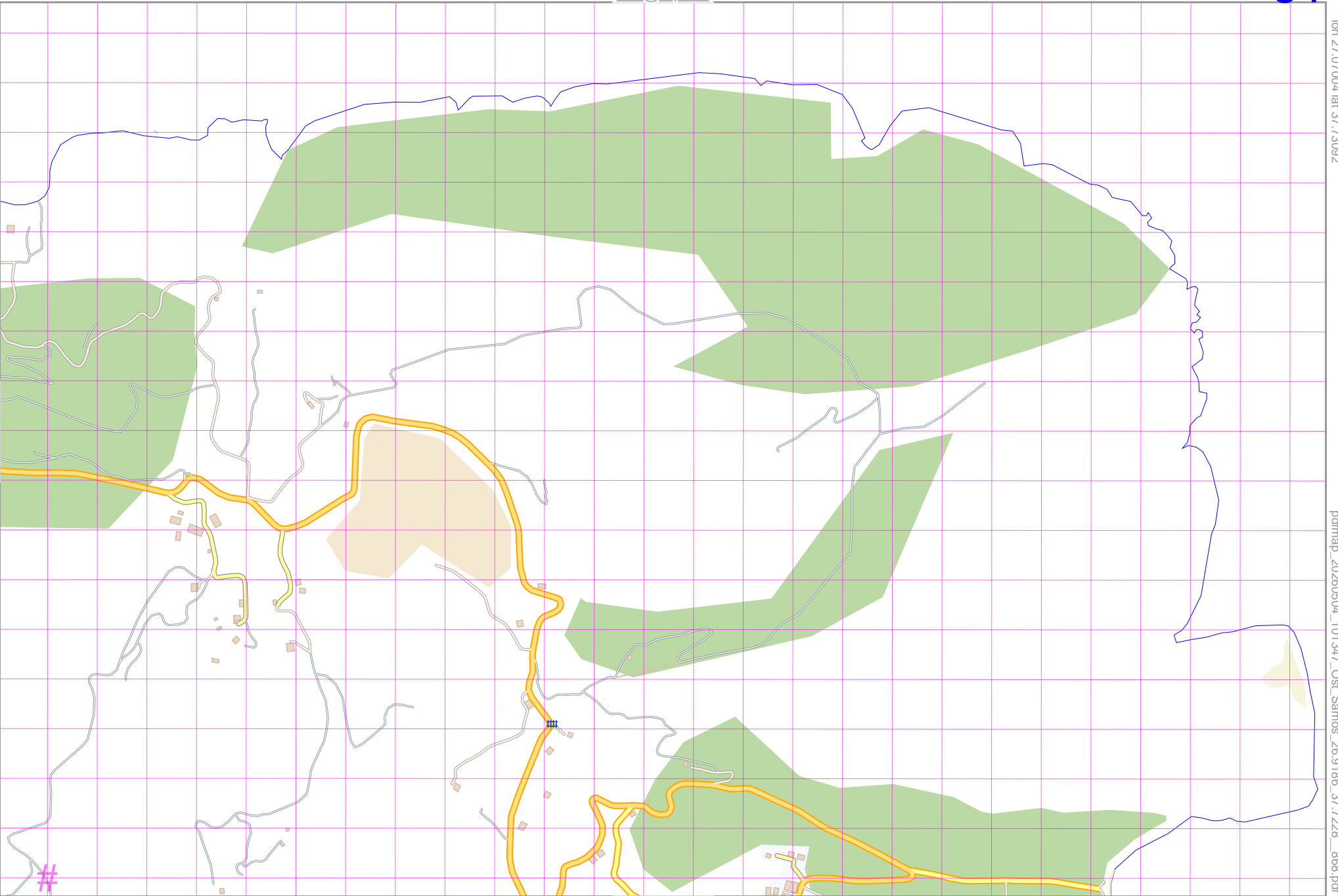
70



Map data © OpenStreetMap contributors

lon 27.03975 lat 37.71470 [nom. scale = 1 / 10000]

UTM: 35 S easting 503.60 km northing 4174.20 km
UTM-Grid-width = 100m



Map data © OpenStreetMap contributors

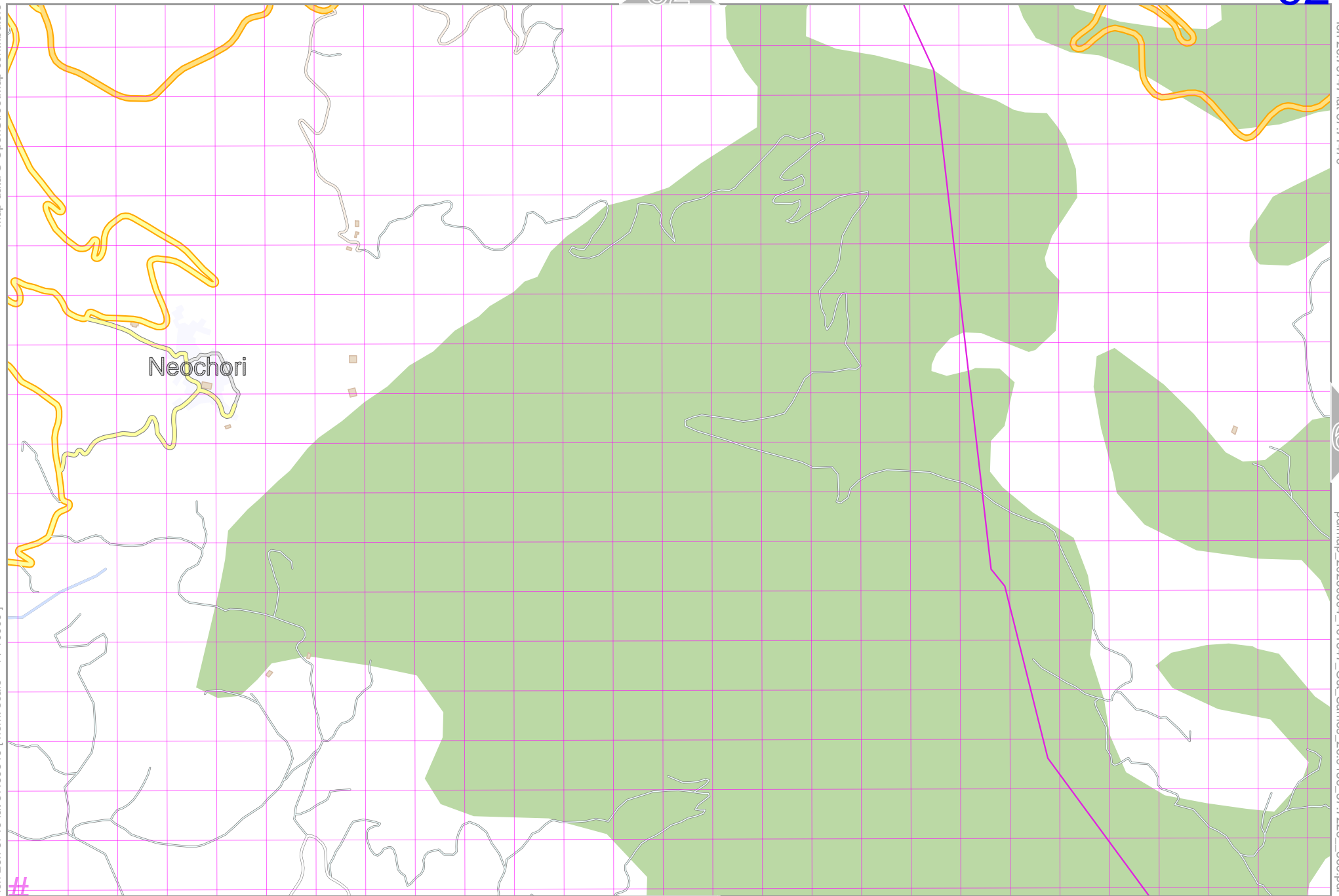
lon 26.76719 lat 37.69849 [nom. scale = 1 / 10000]

Neochori

UTM: 35 S easting 479.50 km northing 4172.40 km
UTM-Grid-width = 100m

lon 26.79747 lat 37.71470

pdfmap_20260504_101347_Ost_Samos_26.9186_37.7228_868.pdf



Map data © OpenStreetMap contributors

lon 26.82776 lat 37.71470

62

64

lon 26.79747 lat 37.69849 [nom. scale = 1 / 10000]

pdfmap_20260504_101347_Ost_Samos_26.9186_37.7228_868.pdf

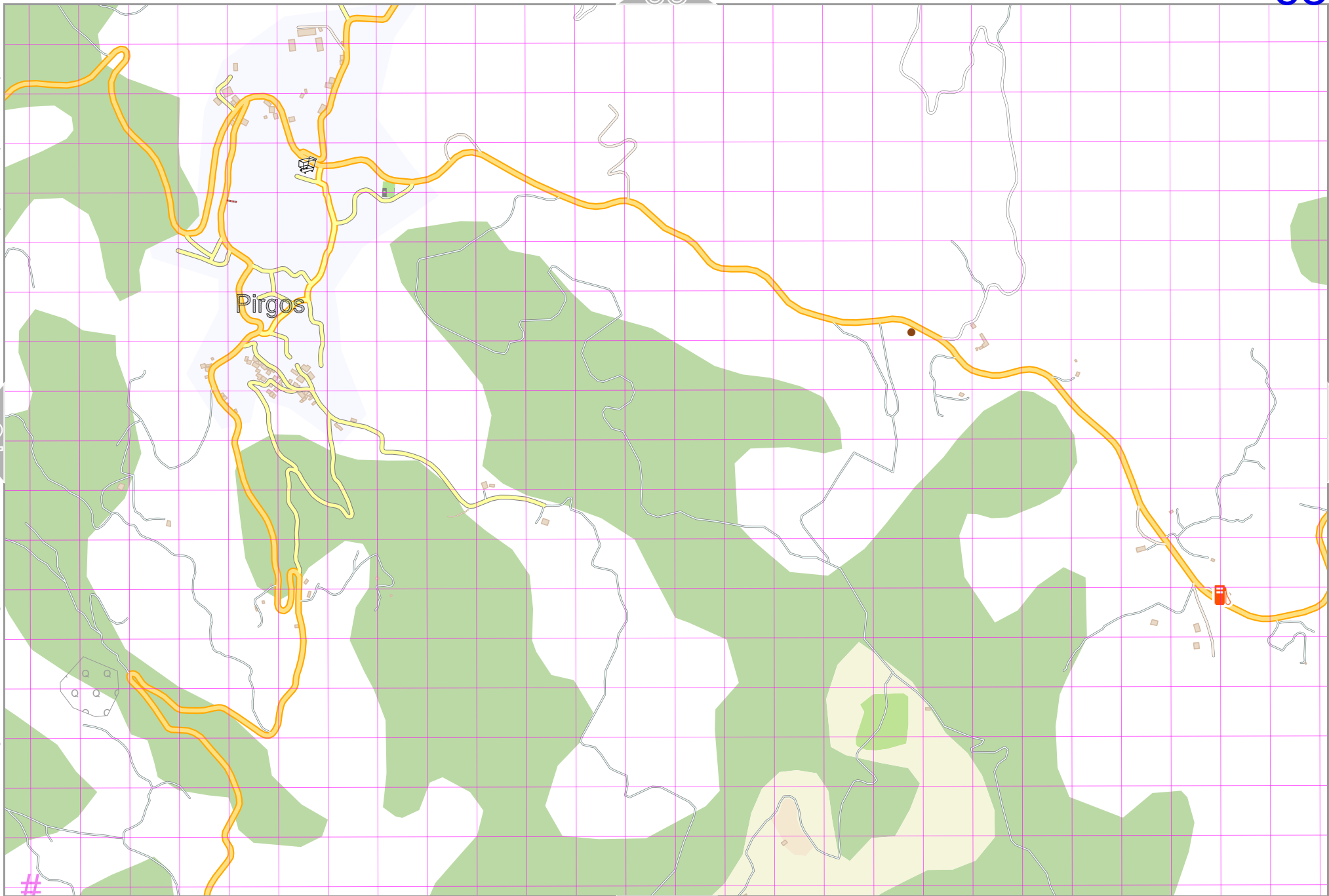
53

73

Pirgos

#

UTM: 35 S easting 482.20 km northing 4172.40 km
UTM-Grid-width = 100m



Map data © OpenStreetMap contributors

lon 26.85804 lat 37.71470

63

65

lon 26.82776 lat 37.69849 [nom. scale = 1 / 10000]

pdfmap_20260504_101347_Ost_Samos_26.9186_37.7228_868.pdf

Koufmaradei

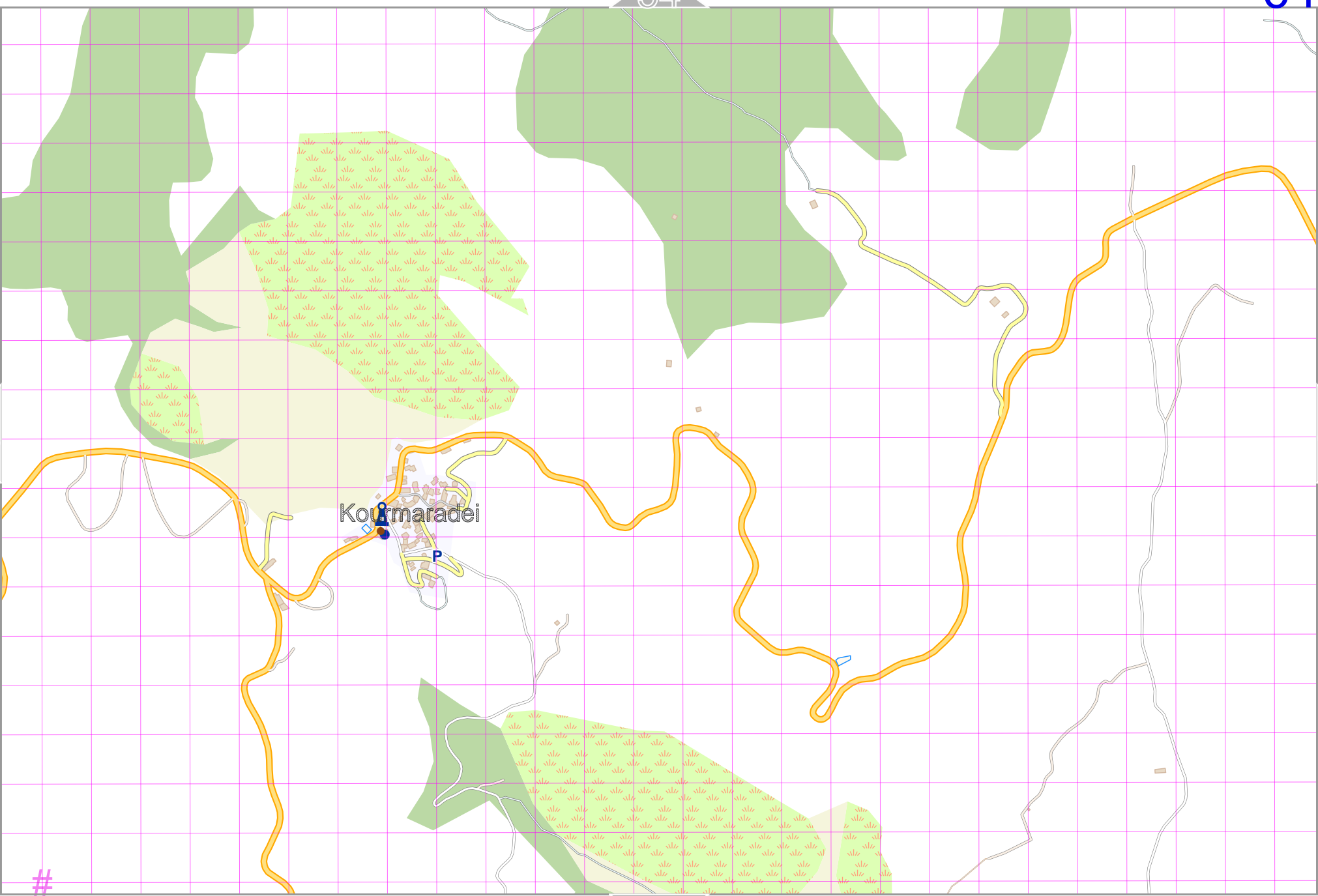
P

#

54

74

UTM: 35 S easting 484.90 km northing 4172.40 km
UTM-Grid-width = 100m



Ost-Samos

65 top

55

Map data © OpenStreetMap contributors

lon 26.88833 lat 37.71470

Gionides

64

66

lon 26.85804 lat 37.69849 [nom. scale = 1 / 10000]

pdfmap_20260504_101347_Ost_Samos_26.9186_37.7228_868.pdf

75

UTM: 35 S easting 487.50 km northing 4172.40 km
UTM-Grid-width = 100m



Map data © OpenStreetMap contributors

lon 26.91861 lat 37.71470

65

67

lon 26.88833 lat 37.69849 [nom. scale = 1 / 10000]

pdfmap_20260504_101347_Ost_Samos_26.9186_37.7228_868.pdf



UTM: 35 S easting 490.20 km northing 4172.40 km
UTM-Grid-width = 100m

76

Map data © OpenStreetMap contributors

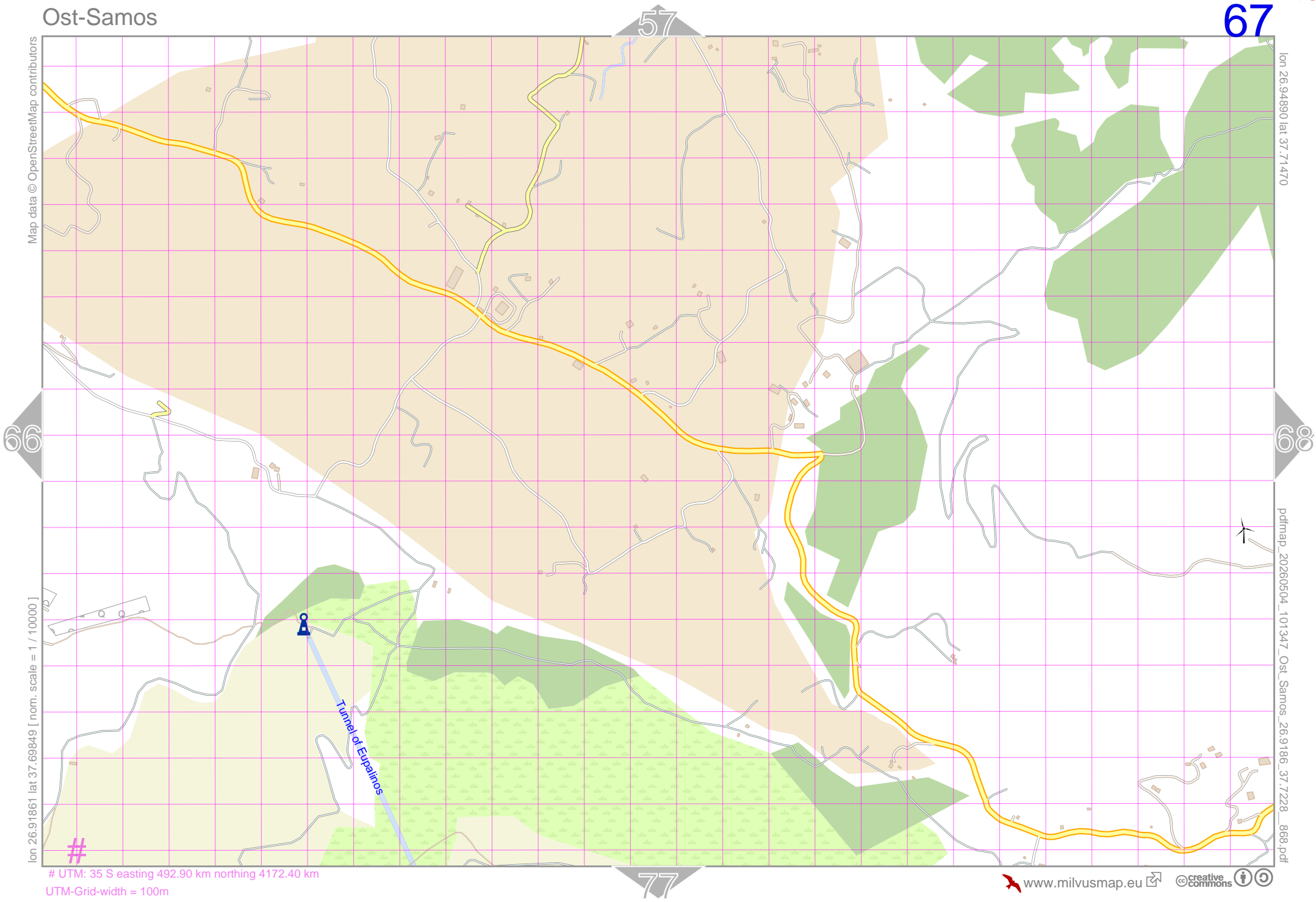
lon 26.94890 lat 37.71470

lon 26.91861 lat 37.69849 [nom. scale = 1 / 10000]

pdfmap_20260504_101347_Ost_Samos_26.9186_37.7228_868.pdf

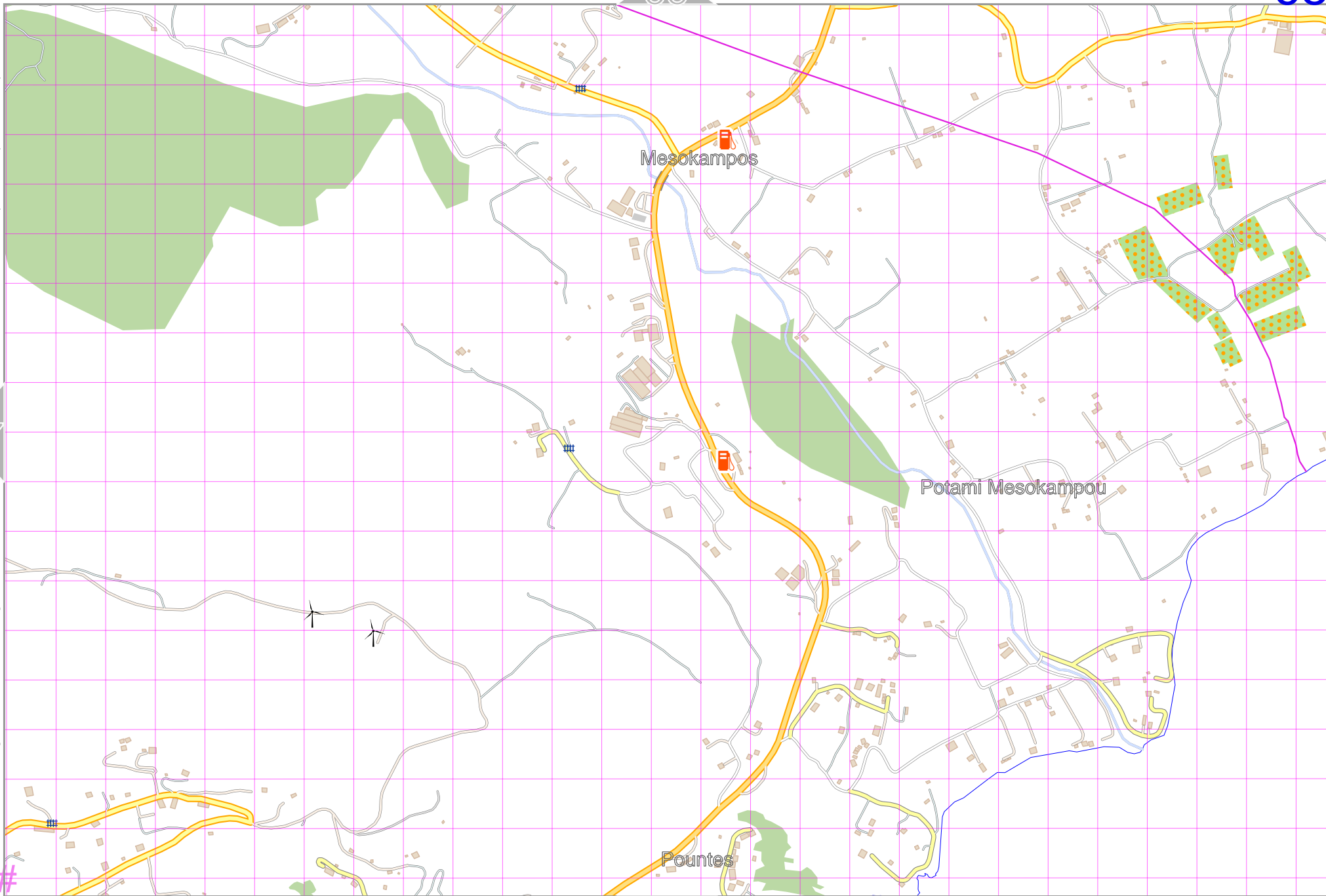
#

UTM: 35 S easting 492.90 km northing 4172.40 km
UTM-Grid-width = 100m



Map data © OpenStreetMap contributors

lon 26.97918 lat 37.71470



67

68

lon 26.94890 lat 37.69849 [nom. scale = 1 / 10000]

pdfmap_20260504_101347_Ost_Samos_26.9186_37.7228_868.pdf

UTM: 35 S easting 495.50 km northing 4172.40 km

UTM-Grid-width = 100m

78

Ost-Samos

69

top

Map data © OpenStreetMap contributors

lon 27.00947 lat 37.71470

68

70

lon 26.97918 lat 37.69849 [nom. scale = 1 / 10000]

pdfmap_20260504_101347_Ost_Samos_26.9186_37.7228_868.pdf

59

79

Mykai

#

UTM: 35 S easting 498.20 km northing 4172.40 km
UTM-Grid-width = 100m

Map data © OpenStreetMap contributors

lon 27.03975 lat 37.71470

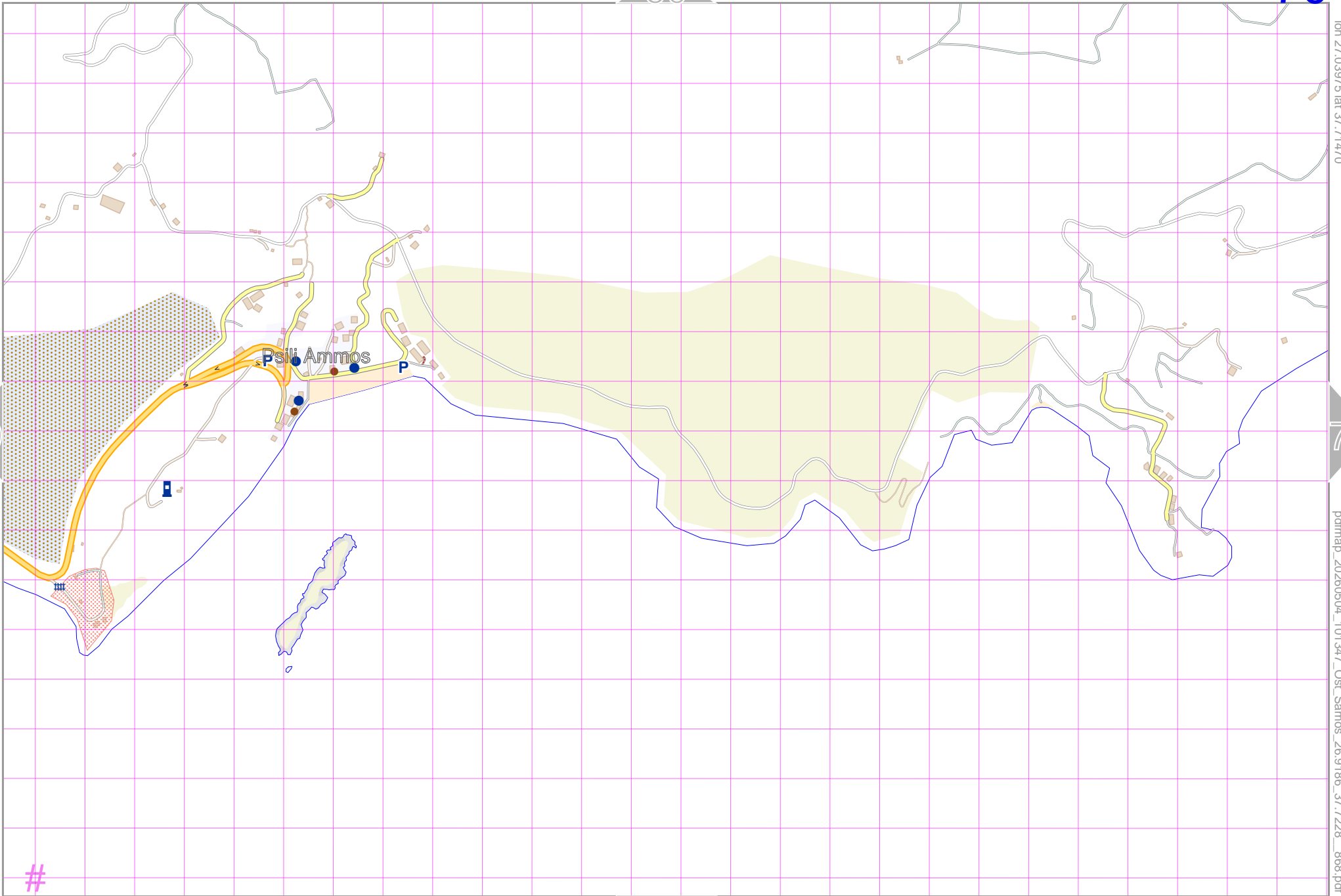


lon 27.00947 lat 37.69849 [nom. scale = 1 / 10000]

pdfmap_20260504_101347_Ost_Samos_26.9186_37.7228_868.pdf

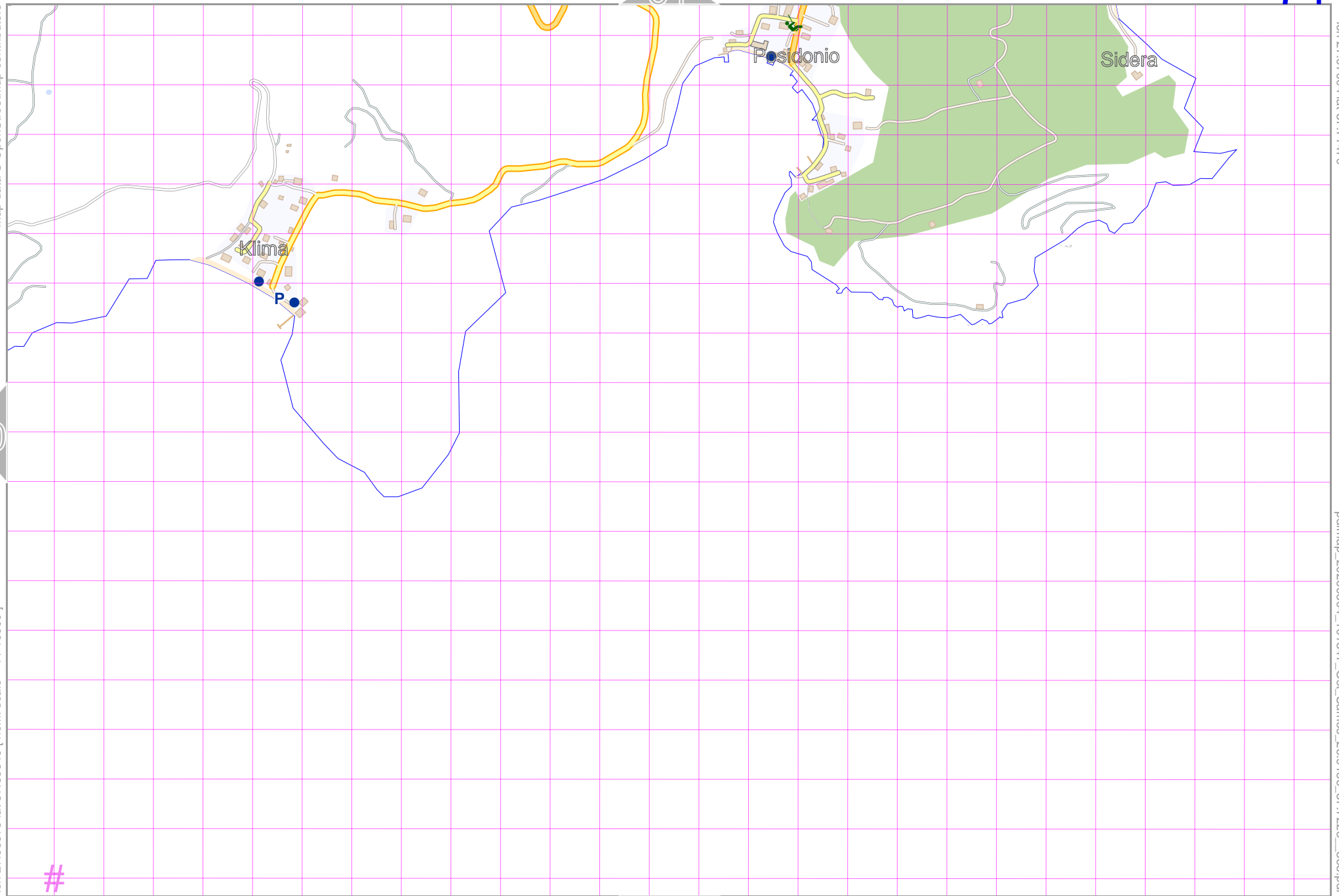


UTM: 35 S easting 500.90 km northing 4172.40 km
UTM-Grid-width = 100m



Map data © OpenStreetMap contributors

lon 27.07004 lat 37.71470



70

61

81

lon 27.03975 lat 37.69849 [nom. scale = 1 / 10000]

pdfmap_20260504_101347_Ost_Samos_26.9186_37.7228_868.pdf

#

UTM: 35 S easting 503.60 km northing 4172.40 km
UTM-Grid-width = 100m

Map data © OpenStreetMap contributors

lon 26.76719 lat 37.68227 [nom. scale = 1 / 10000]

62

lon 26.79747 lat 37.69849

Skoureika

73

pdfmap_20260504_101347_Ost_Samos_26.9186_37.7228_868.pdf

82

UTM: 35 S easting 479.50 km northing 4170.60 km
UTM-Grid-width = 100m



Ost-Samos

73

top

Map data © OpenStreetMap contributors

lon 26.82776 lat 37.69849

72

74

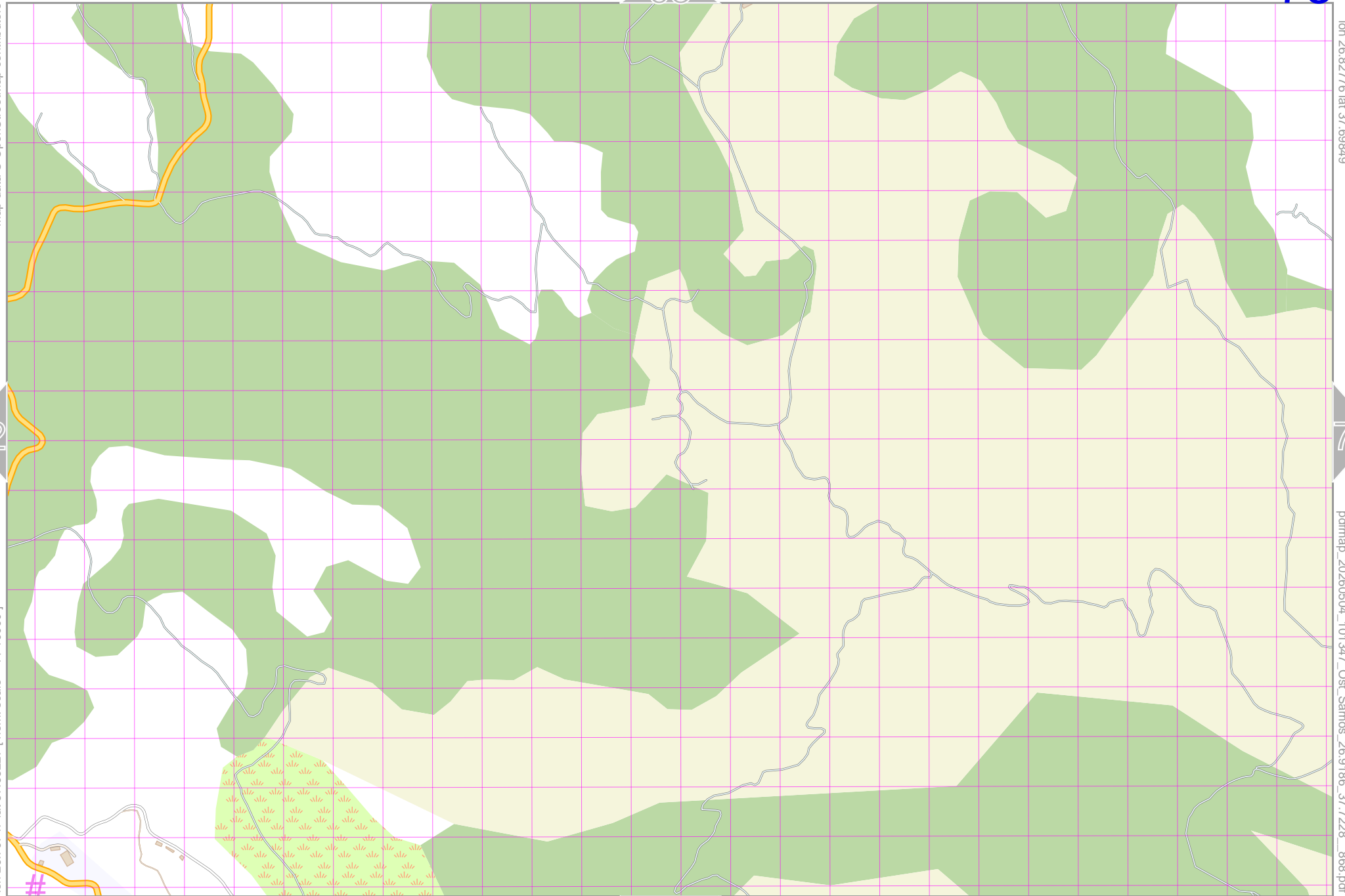
lon 26.79747 lat 37.68227 [nom. scale = 1 / 10000]

pdfmap_20260504_101347_Ost_Samos_26.9186_37.7228_868.pdf

UTM: 35 S easting 482.20 km northing 4170.60 km

UTM-Grid-width = 100m

83



Map data © OpenStreetMap contributors

lon 26.85804 lat 37.69949

73

75

lon 26.82776 lat 37.69227 [nom. scale = 1 / 10000]

pdfmap_20260504_101347_Ost_Samos_26.9186_37.7228_868.pdf

64

84

#

UTM: 35 S easting 484.90 km northing 4170.60 km
UTM-Grid-width = 100m



Ost-Samos

75

top

Map data © OpenStreetMap contributors

lon 26.88833 lat 37.69849

74

76

lon 26.88804 lat 37.68227 [nom. scale = 1 / 10000]

pdfmap_20260504_101347_Ost_Samos_26.9186_37.7228_868.pdf

UTM: 35 S easting 487.50 km northing 4170.60 km
UTM-Grid-width = 100m

85



Map data © OpenStreetMap contributors

lon 26.91861 lat 37.69849

75

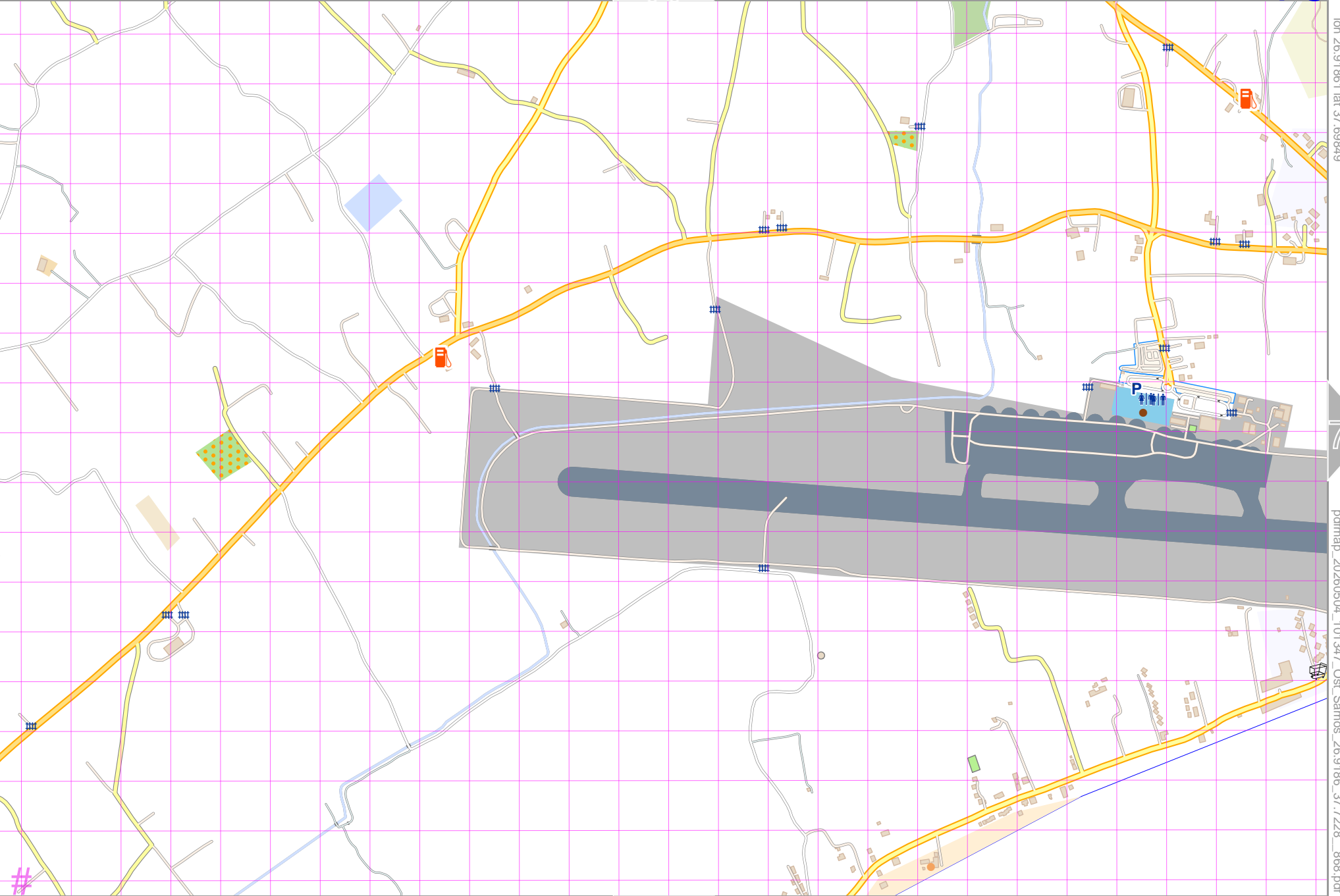
pdfmap_20260504_101347_Ost_Samos_26.9186_37.7228_868.pdf

lon 26.88833 lat 37.68227 [nom. scale = 1 / 10000]

UTM: 35 S easting 490.20 km northing 4170.60 km

UTM-Grid-width = 100m

86



Map data © OpenStreetMap contributors

lon 26.91861 lat 37.68227 [nom. scale = 1 / 10000]

UTM: 35 S easting 492.90 km northing 4170.60 km
UTM-Grid-width = 100m



lon 26.94890 lat 37.69849

pdfmap_20260504_101347_Ost_Samos_26.9186_37.7228_868.pdf

Map data © OpenStreetMap contributors

lon 26.979181 lat 37.69949



Karpovoulos

77

79

68

88

lon 26.94890 lat 37.68227 [nom. scale = 1 / 10000]

pdfmap_20260504_101347_Ost_Samos_26.9186_37.7228_868.pdf

UTM: 35 S easting 495.50 km northing 4170.60 km
UTM-Grid-width = 100m

Ost-Samos

69

79

top

Map data © OpenStreetMap contributors

lon 27.00947 lat 37.69849

78

80

lon 26.97918 lat 37.68227 [nom. scale = 1 / 10000]

pdfmap_20260504_101347_Ost_Samos_26.9186_37.7228_868.pdf

#

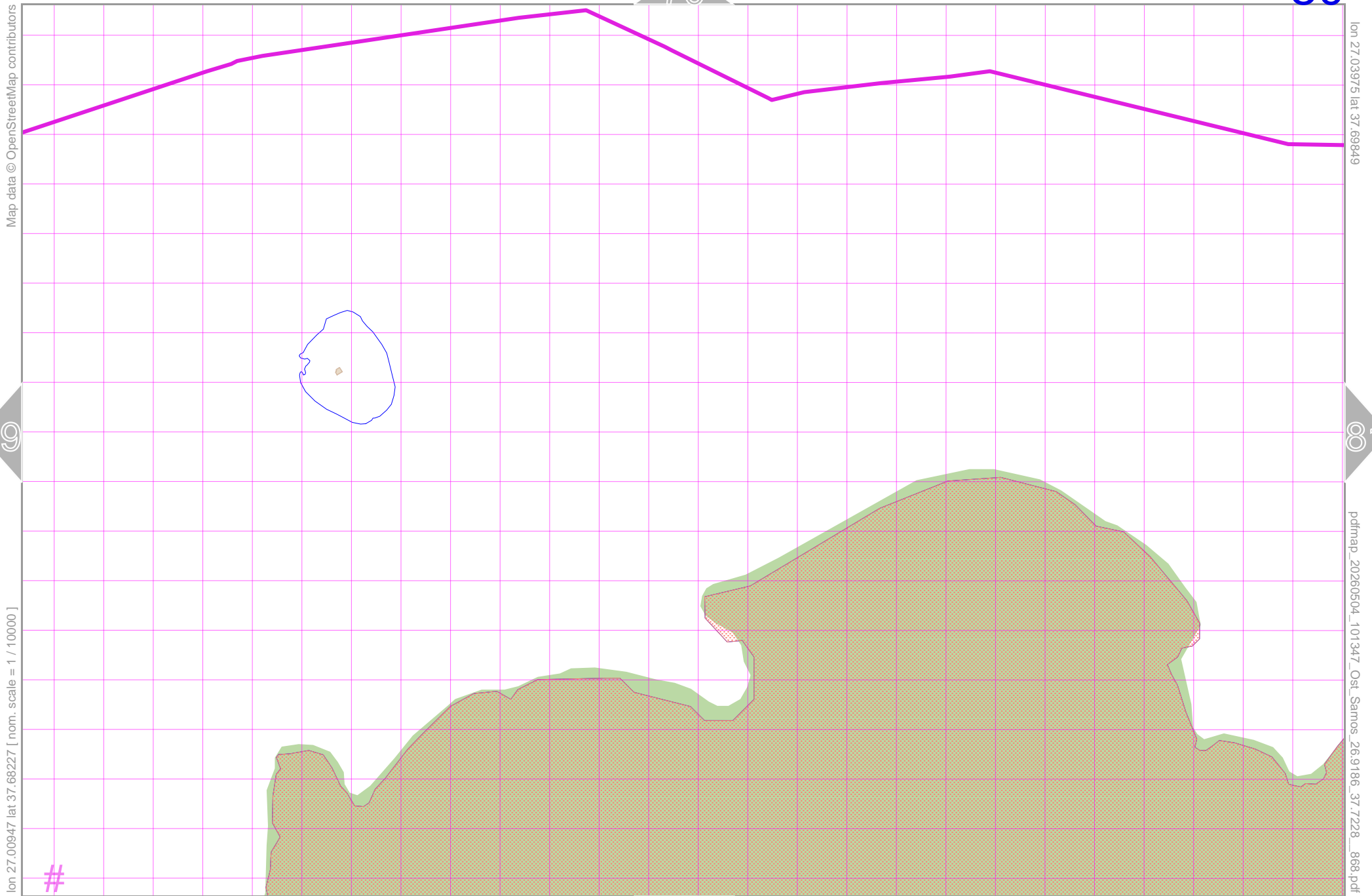
89

UTM: 35 S easting 498.20 km northing 4170.60 km
UTM-Grid-width = 100m

Ost-Samos

80

top



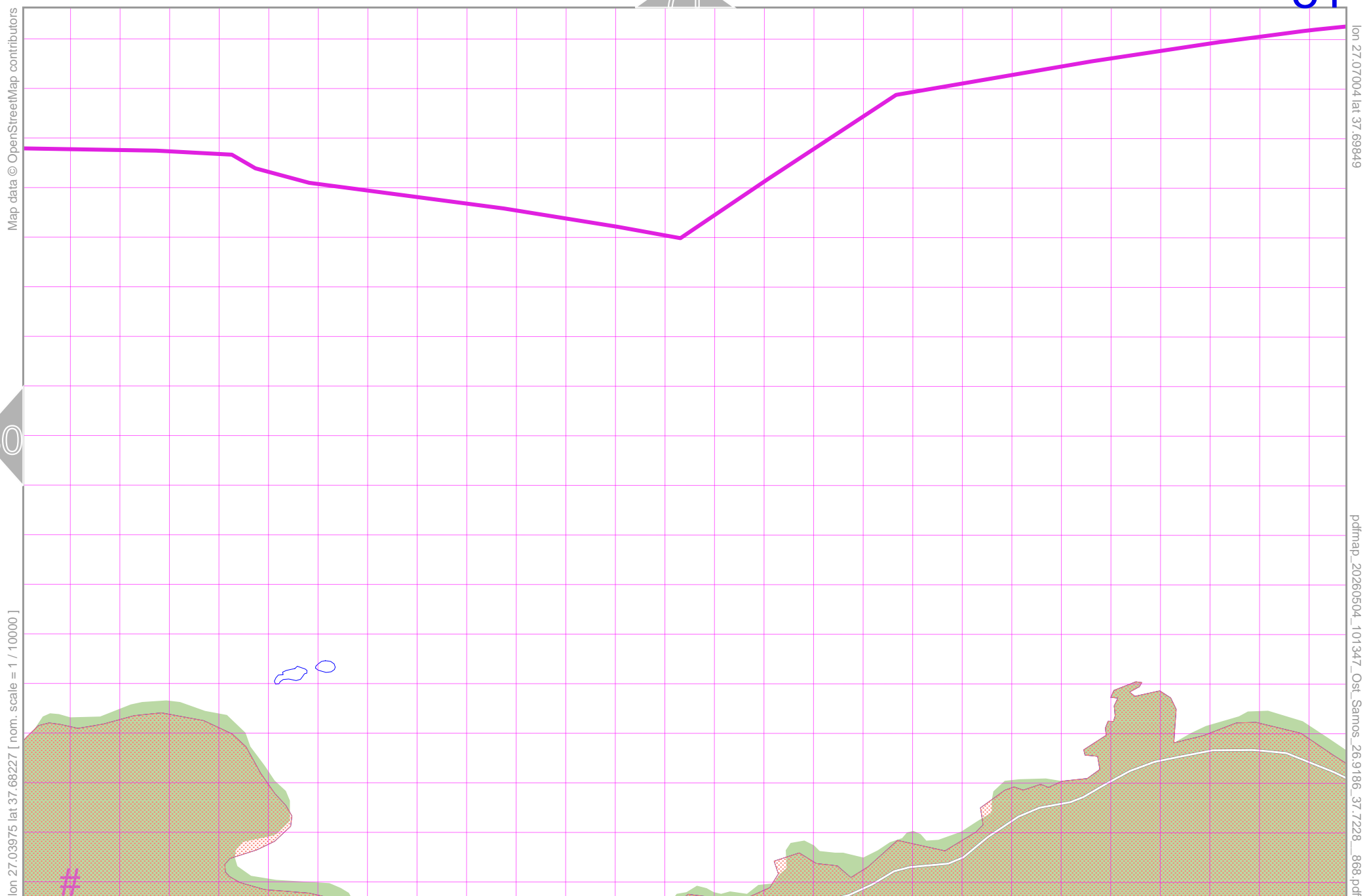
UTM: 35 S easting 500.90 km northing 4170.60 km
UTM-Grid-width = 100m

Ost-Samos

71

81

top



Map data © OpenStreetMap contributors

lon 27.07004 lat 37.69849

80

lon 27.09975 lat 37.68227 [nom. scale = 1 / 10000]

pdfmap_20260504_101347_Ost_Samos_26.9186_37.7228_868.pdf

#

91

UTM: 35 S easting 503.60 km northing 4170.60 km
UTM-Grid-width = 100m

Map data © OpenStreetMap contributors

lon 26.76719 lat 37.66605 [nom. scale = 1 / 10000]

#

UTM: 35 S easting 479.50 km northing 4168.80 km
UTM-Grid-width = 100m

72

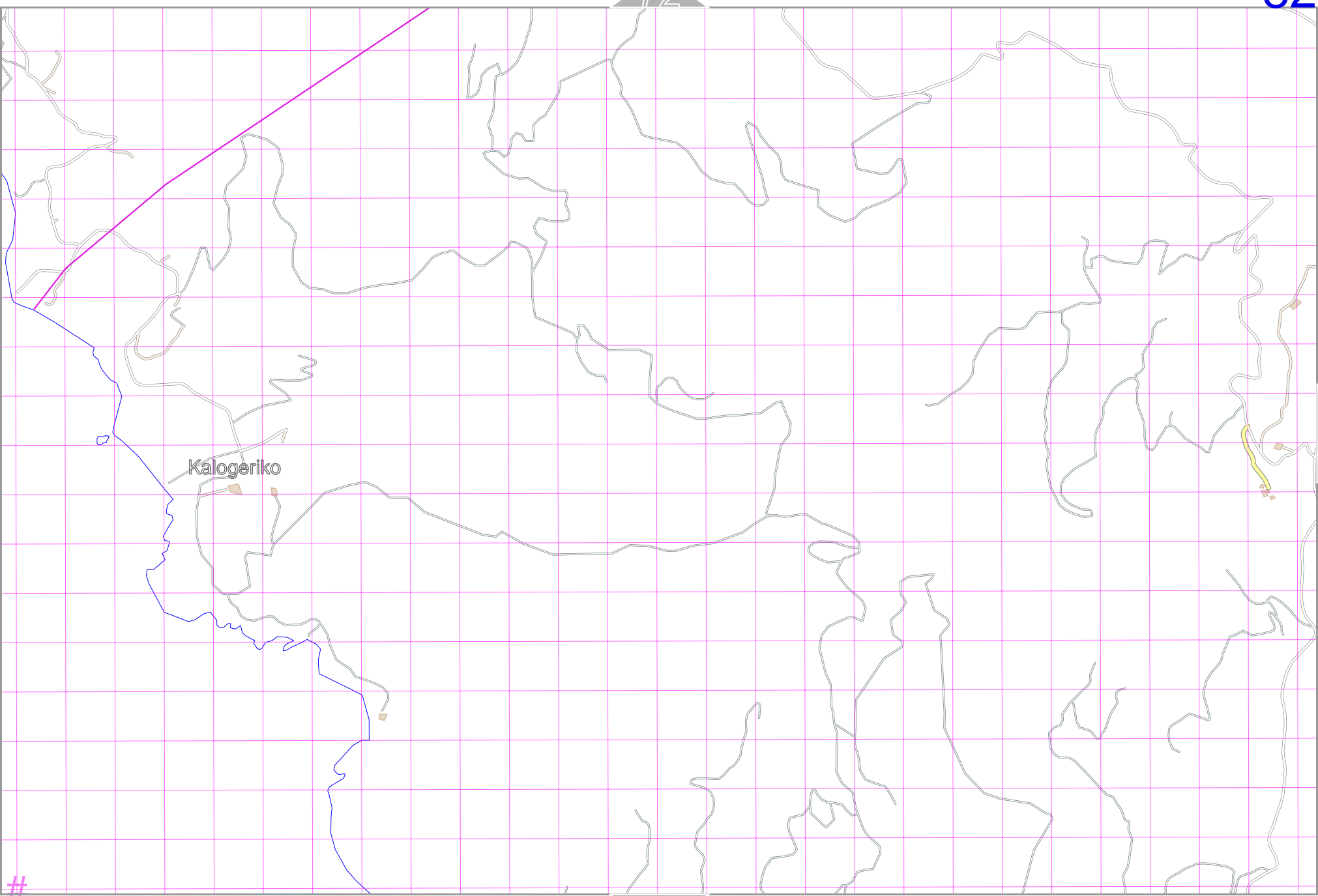
92

lon 26.79747 lat 37.68227

pdfmap_20260504_101347_Ost_Samos_26.9186_37.7228_868.pdf

83

Kalogeriko



Map data © OpenStreetMap contributors

lon 26.82776 | lat 37.68227

Spatharei

82

84

lon 26.79747 | utm 35 S easting 482.20 km northing 4168.80 km

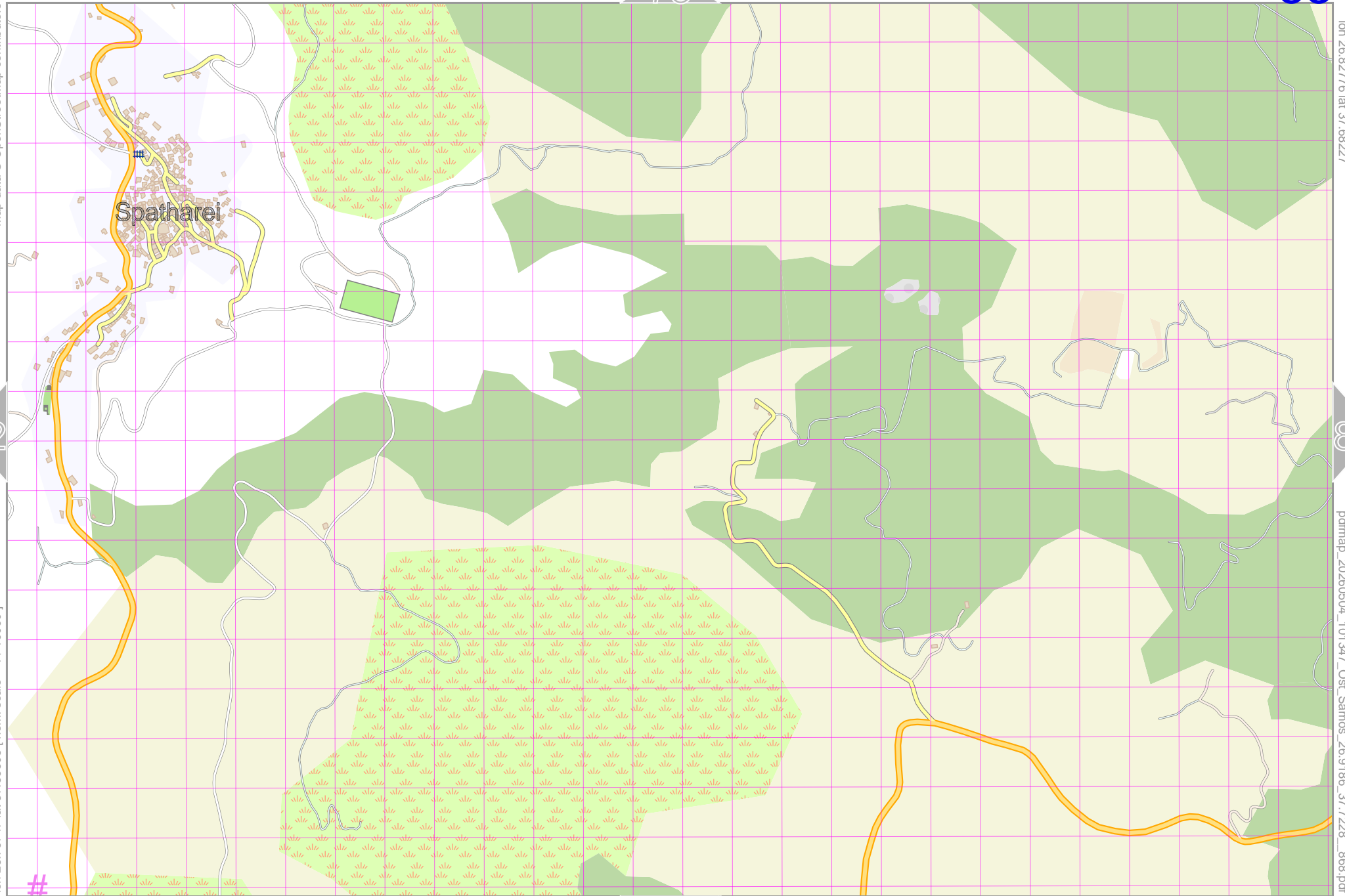
pdfmap_20260504_101347_Ost_Samos_26.9186_37.7228_868.pdf

#

UTM: 35 S easting 482.20 km northing 4168.80 km

UTM-Grid-width = 100m

93



Ost-Samos

84

top

Map data © OpenStreetMap contributors

lon 26.85804 lat 37.68227

83

85

Pagondas

lon 26.82776 lat 37.66605 [nom. scale = 1 / 10000]

pdfmap_20260504_101347_Ost_Samos_26.9186_37.7228_868.pdf

74


94

UTM: 35 S easting 484.90 km northing 4168.80 km
UTM-Grid-width = 100m

Ost-Samos

86

top



Map data © OpenStreetMap contributors

lon 26.91861 lat 37.68227

85

87

lon 26.88833 lat 37.66605 [nom. scale = 1 / 10000]

pdfmap_20260504_101347_Ost_Samos_26.9186_37.7228_868.pdf

UTM: 35 S easting 490.20 northing 4168.80
UTM-Grid-width = 100m

96

Map data © OpenStreetMap contributors

lon 26.94890 lat 37.68227

lon 26.91861 lat 37.66605 [nom. scale = 1 / 10000]

pdfmap_20260504_101347_Ost_Samos_26.9186_37.7228_868.pdf

#

UTM: 35 S easting 492.90 km northing 4168.80 km
UTM-Grid-width = 100m



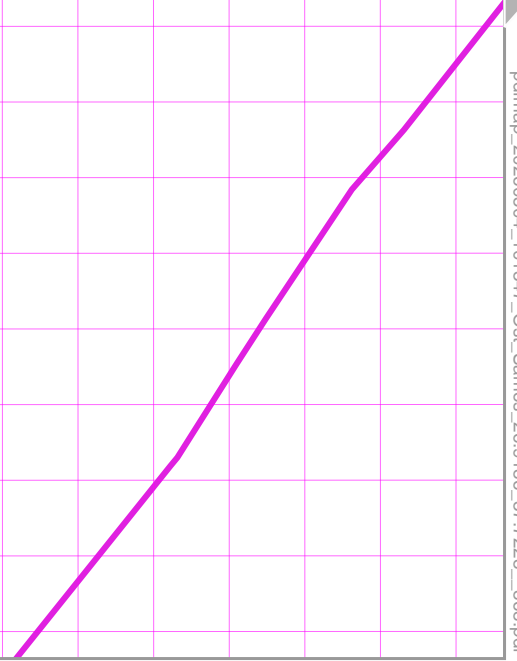
Map data © OpenStreetMap contributors

lon: 26.97918 | lat: 37.68227

lon: 26.94890 | lat: 37.66605 [nom. scale = 1 / 10000]

pdfmap_20260504_101347_Ost_Samos_26.9186_37.7228_868.pdf

UTM: 35 S easting 495.50 km northing 4168.80 km
UTM-Grid-width = 100m



Ost-Samos

89

top

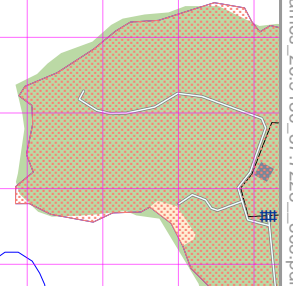
Map data © OpenStreetMap contributors

lon 27.00947 lat 37.68227



lon 26.97918 lat 37.66605 [nom. scale = 1 / 10000]

pdfmap_20260504_101347_Ost_Samos_26.9186_37.7228_868.pdf



#

UTM: 35 S easting 498.20 km northing 4168.80 km
UTM-Grid-width = 100m

99

Map data © OpenStreetMap contributors

lon 27.07004 lat 37.68227

90

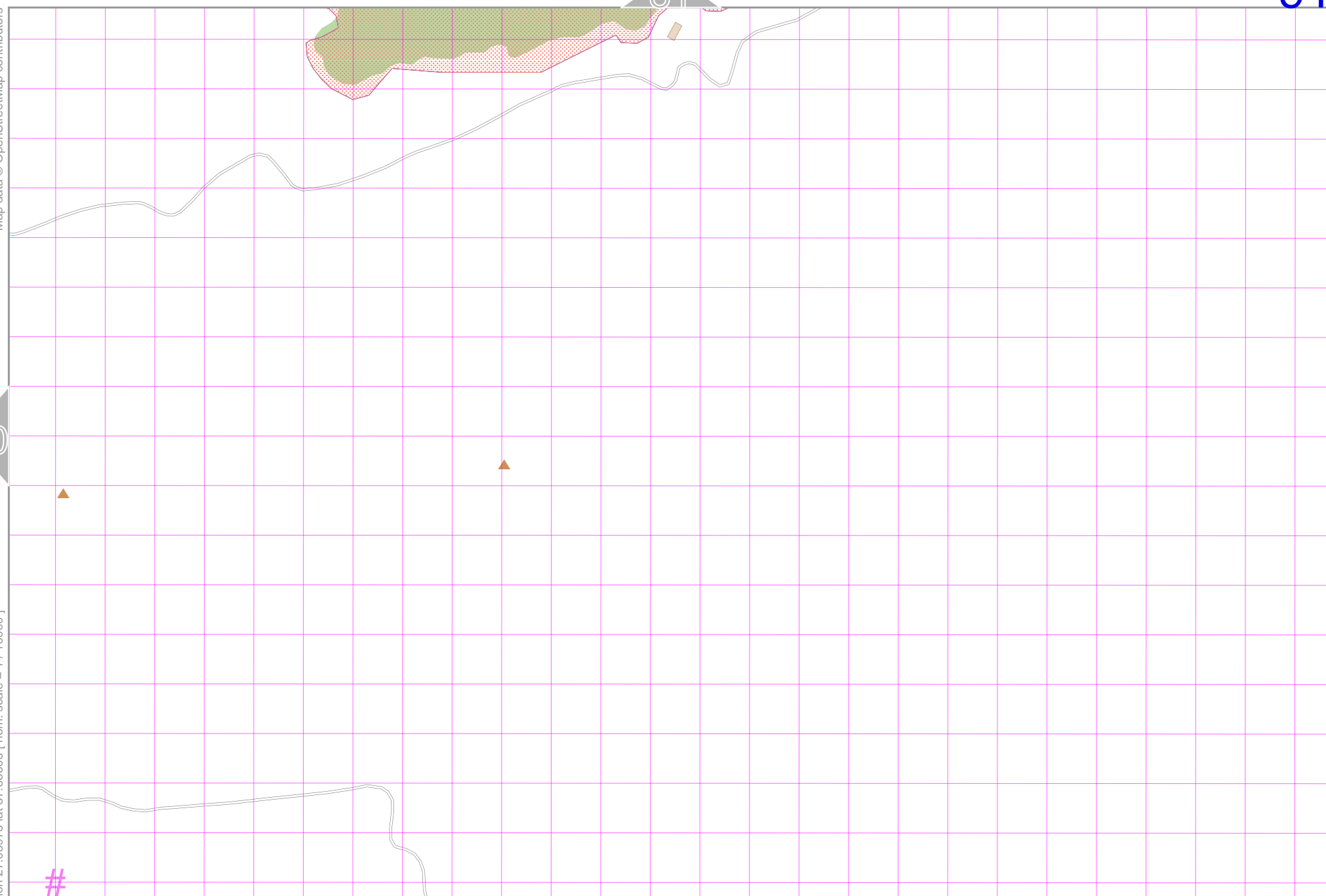
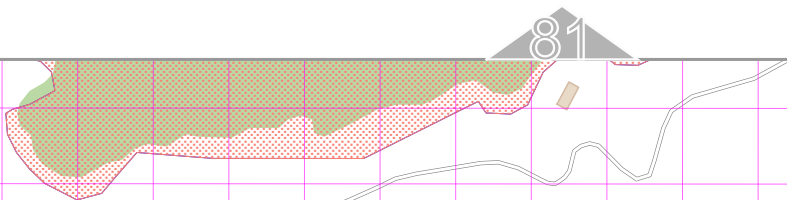
lon 27.03975 lat 37.66605 [nom. scale = 1 / 10000]

pdfmap_20260504_101347_Ost_Samos_26.9186_37.7228_868.pdf

#

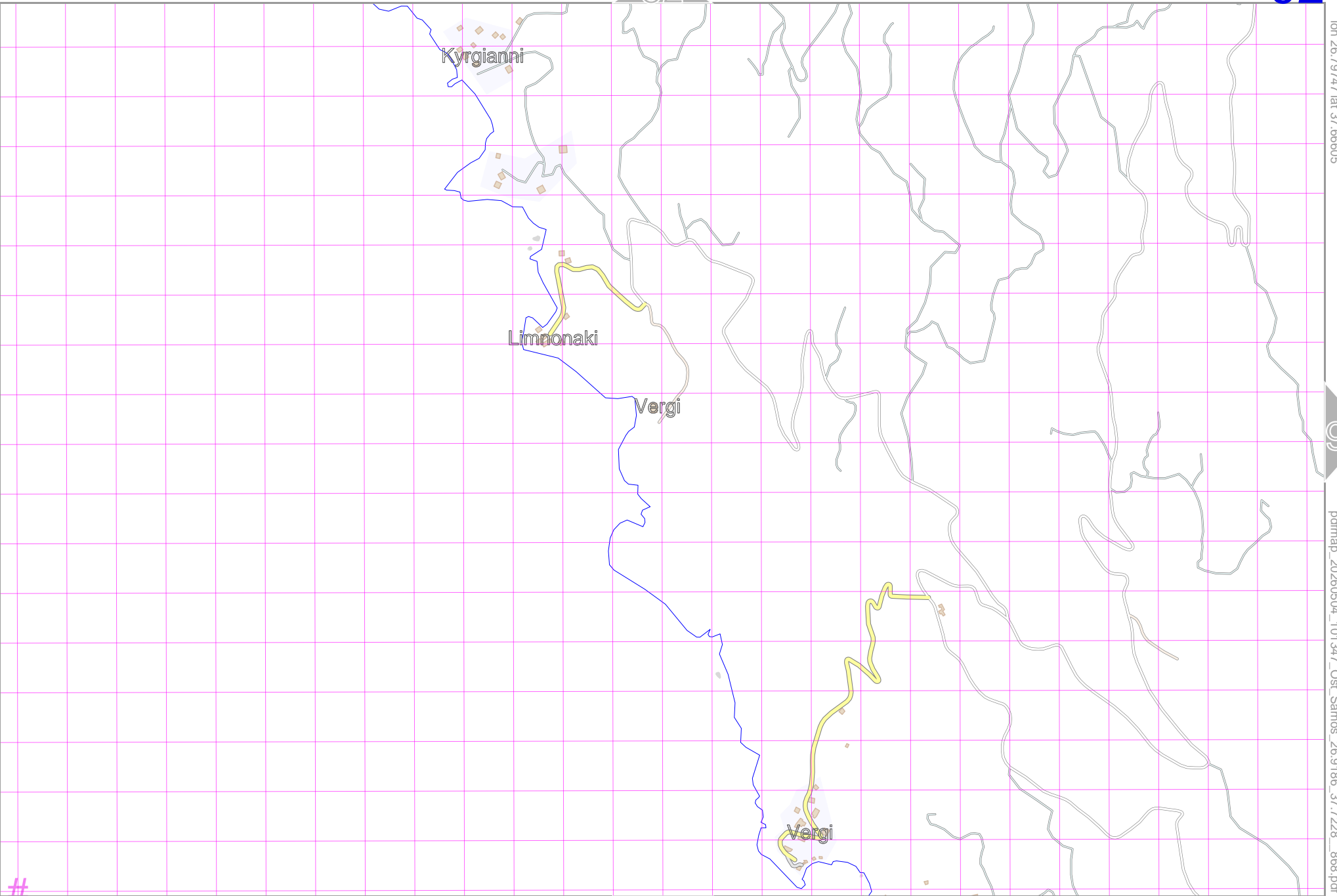
UTM: 35 S easting 503.60 km northing 4168.80 km
UTM-Grid-width = 100m

101



Map data © OpenStreetMap contributors

lon 26.76719 lat 37.64984 [nom. scale = 1 / 10000]



82

lon 26.79747 lat 37.66605

93

pdfmap_20260504_101347_Ost_Samos_26.9186_37.7228_868.pdf

102

 #UTM: 35 S easting 479.50 km northing 4167.00 km
 UTM-Grid-width = 100m

Map data © OpenStreetMap contributors

lon 26.82776 | lat 37.66605

92

94

lon 26.79747 | lat 37.64984 [nom. scale = 1 / 10000]

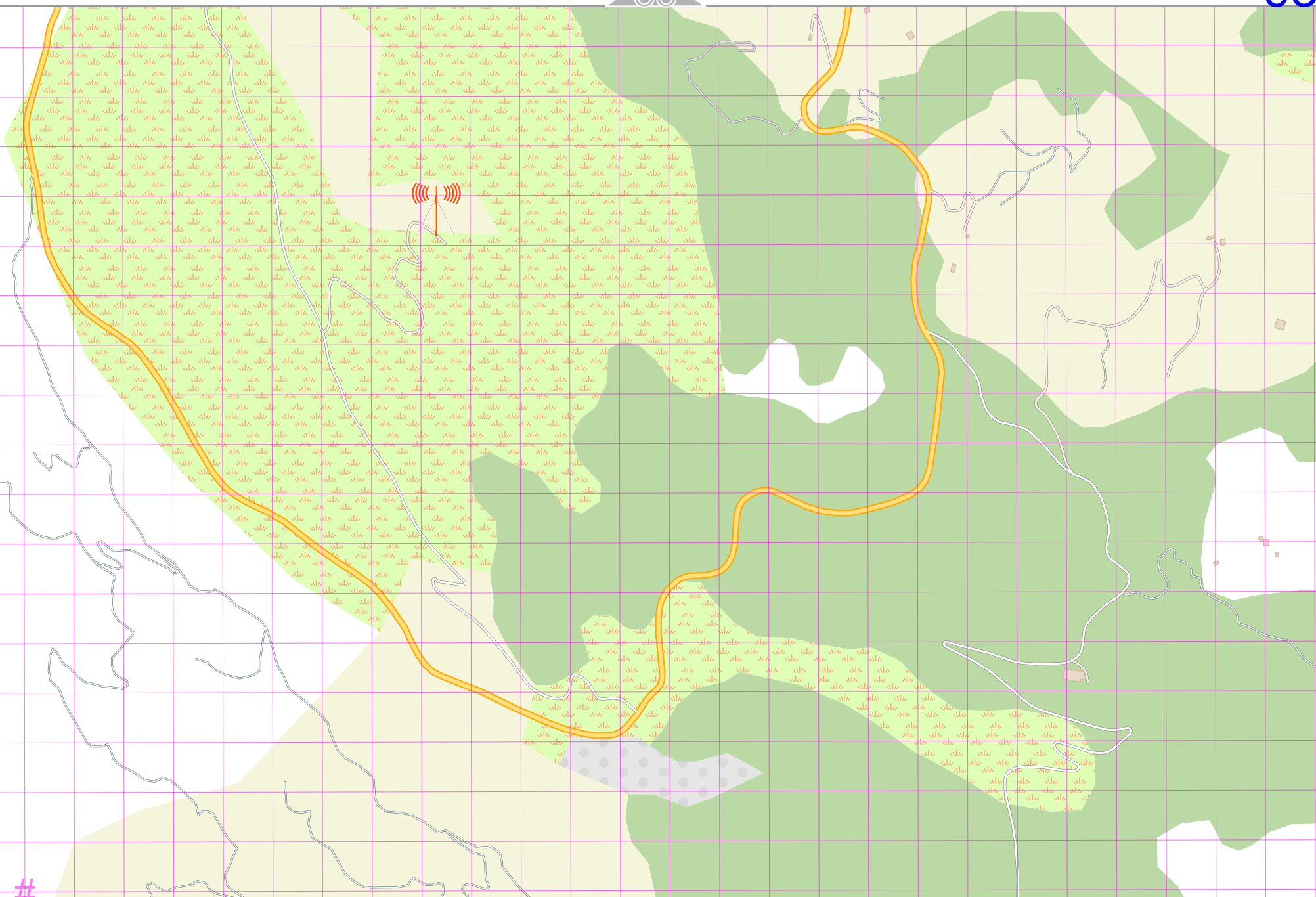
pdfmap_20260504_101347_Ost_Samos_26.9186_37.7228_868.pdf

#

UTM: 35 S easting 482.20 km northing 4167.00 km

UTM-Grid-width = 100m

103



Ost-Samos

94

top

Map data © OpenStreetMap contributors

lon 26.85804 lat 37.66605

93

95

lon 26.82776 lat 37.64984 [nom. scale = 1 / 10000]

pdfmap_20260504_101347_Ost_Samos_26.9186_37.7228_868.pdf

#

104

UTM: 35 S easting 484.90 km northing 4167.00 km
UTM-Grid-width = 100m

Ost-Samos

95

top

Map data © OpenStreetMap contributors

lon 26.89833 lat 37.66605

94

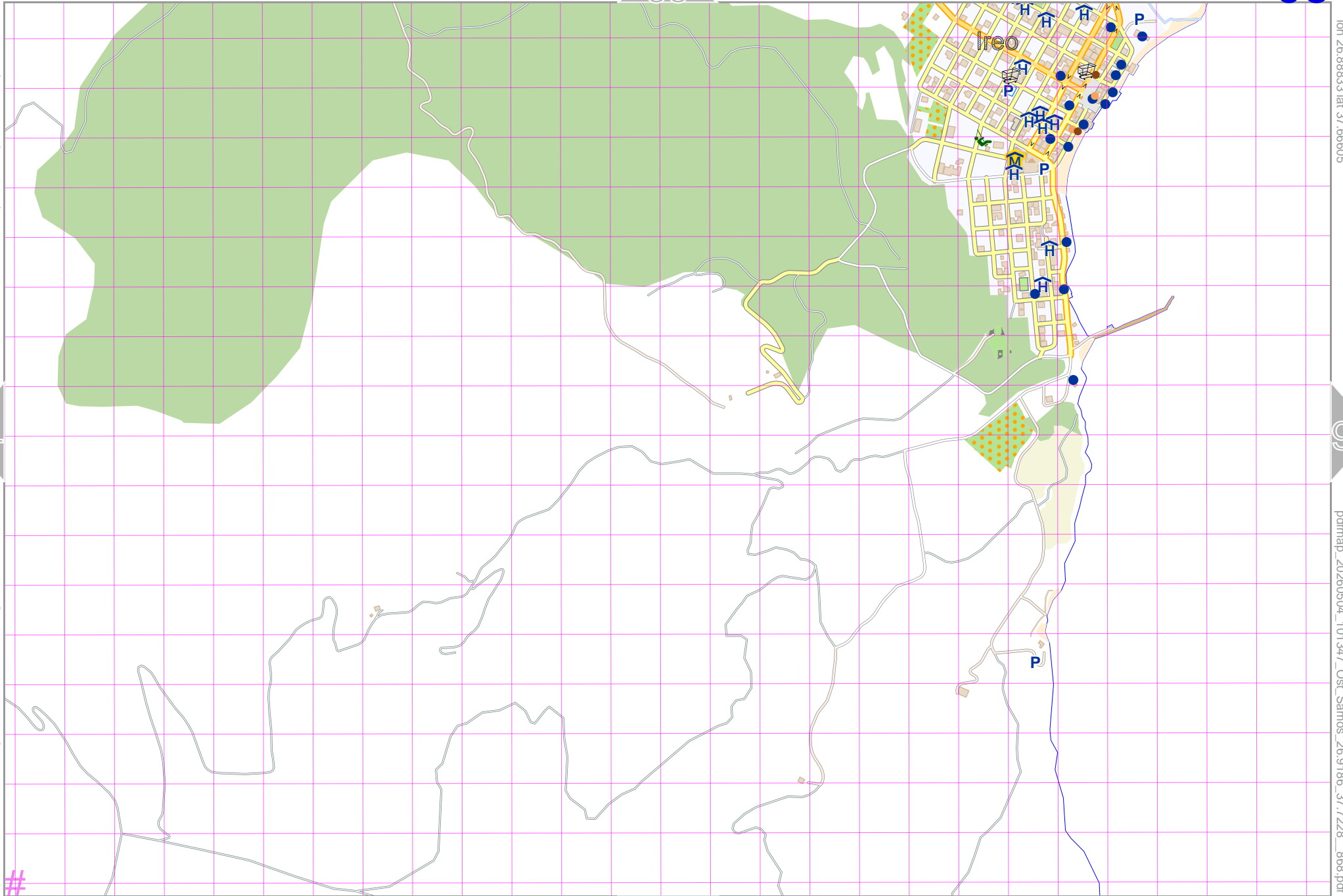
96

lon 26.85804 lat 37.64984 [nom. scale = 1 / 10000]

pdfmap_20260504_101347_Ost_Samos_26.9186_37.7228_868.pdf

UTM: 35 S easting 487.50 km northing 4167.00 km
UTM-Grid-width = 100m

105



Map data © OpenStreetMap contributors

lon 26.91861 lat 37.66605

86

97

95

lon 26.88833 lat 37.64984 [nom. scale = 1 / 10000]

pdfmap_20260504_101347_Ost_Samos_26.9186_37.7228_868.pdf

#

106

UTM: 35 S easting 490.20 km northing 4167.00 km
UTM-Grid-width = 100m

Map data © OpenStreetMap contributors

lon 26.94890 lat 37.66605

lon 26.91861 lat 37.64984 [nom. scale = 1 / 10000]

pdfmap_20260504_101347_Ost_Samos_26.9186_37.7228_868.pdf

#

UTM: 35 S easting 492.90 km northing 4167.00 km
UTM-Grid-width = 100m

Map data © OpenStreetMap contributors

lon: 26.97918 | lat: 37.66605

97

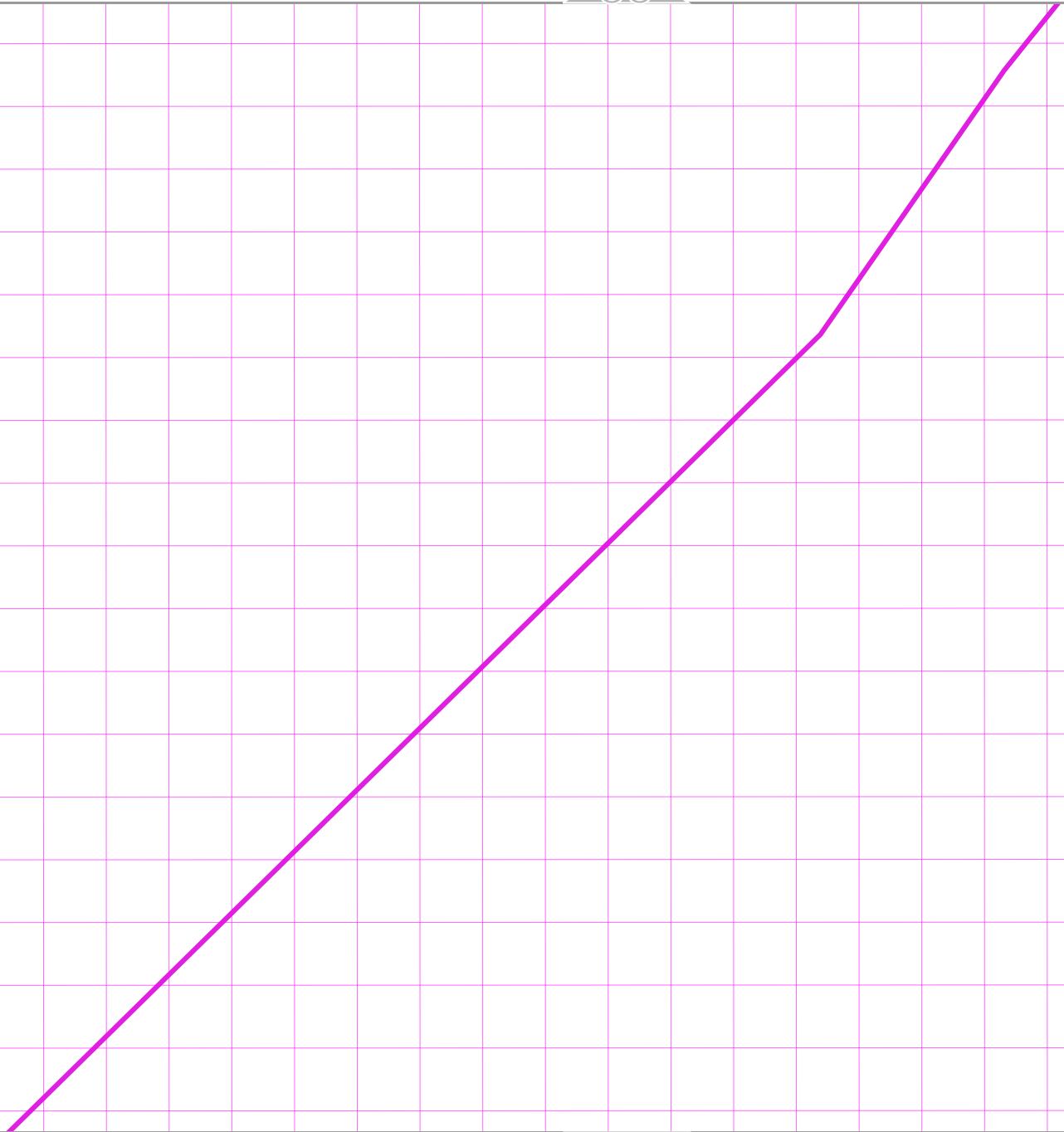
97

lon: 26.94890 | lat: 37.64984 [nom. scale = 1 / 10000]

pdfmap_20260504_101347_Ost_Samos_26.9186_37.7228_868.pdf

UTM: 35 S easting 495.50 km northing 4167.00 km
UTM-Grid-width = 100m

108



Ost-Samos

top

Map data © OpenStreetMap contributors

89

99

lon 27.00947 lat 37.66605

98

100

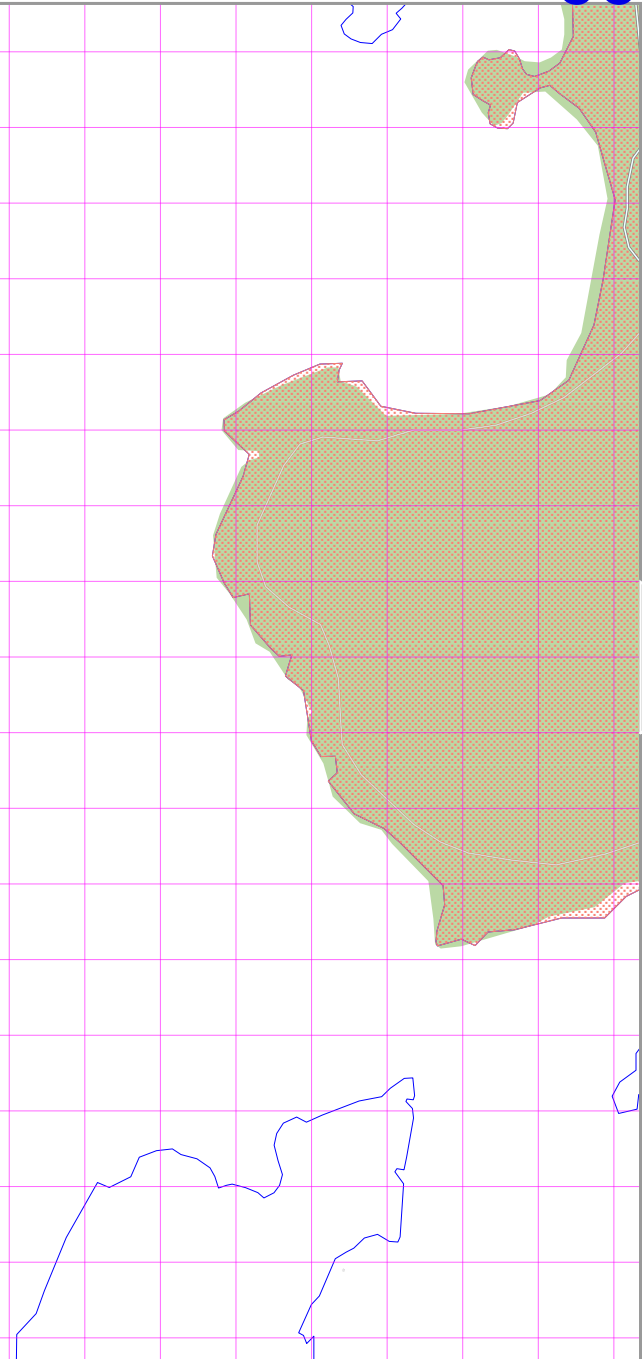
lon 26.97918 lat 37.64984 [nom. scale = 1 / 10000]

pdfmap_20260504_101347_Ost_Samos_26.9186_37.7228_868.pdf

#

109

UTM: 35 S easting 498.20 km northing 4167.00 km
UTM-Grid-width = 100m



Ost-Samos

90

100

top

Map data © OpenStreetMap contributors

lon 27.03975 lat 37.66605

90

101

lon 27.00947 lat 37.64984 [nom. scale = 1 / 10000]

pdfmap_20260504_101347_Ost_Samos_26.9186_37.7228_868.pdf

#

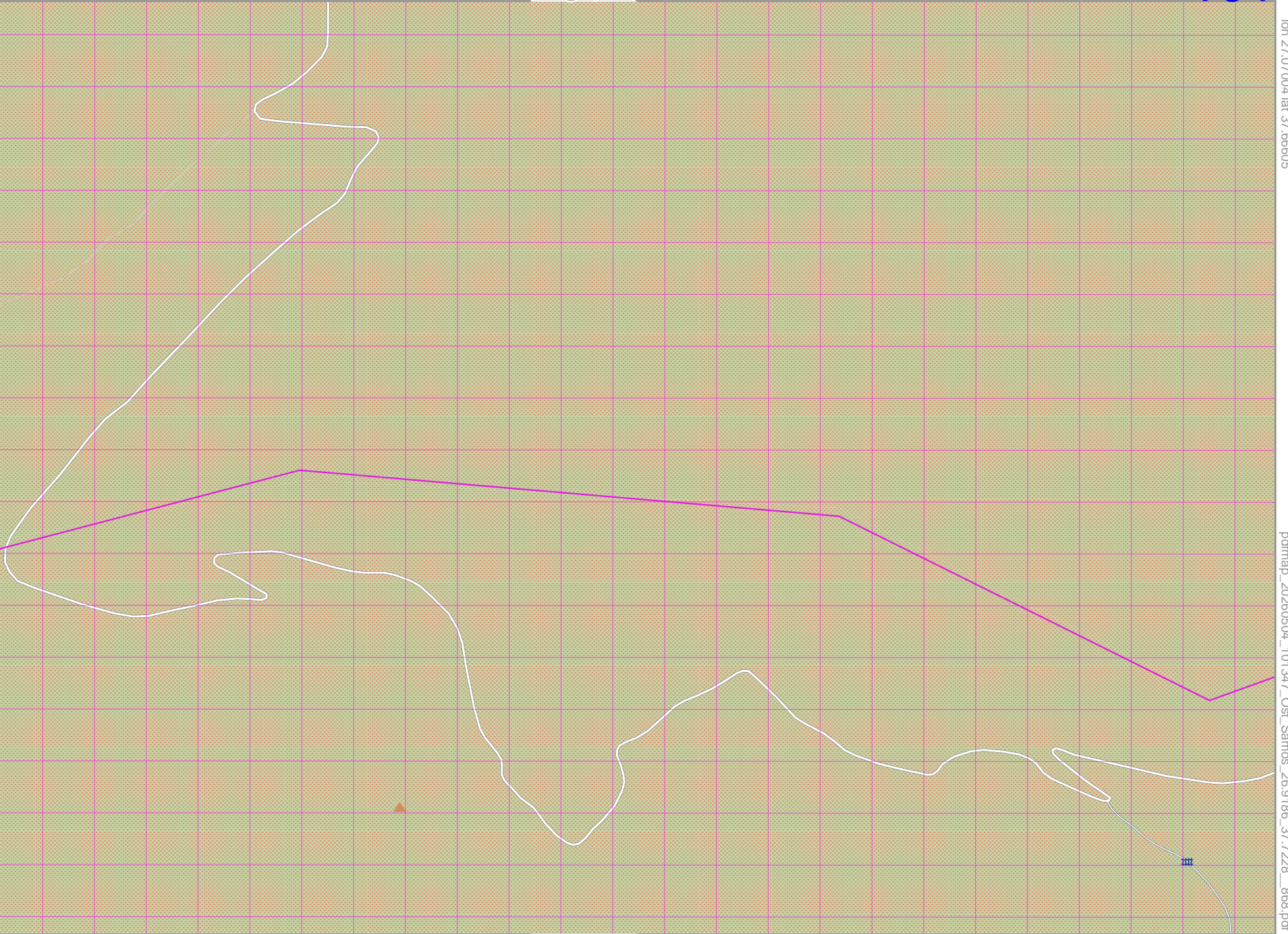
UTM: 35 S easting 500.90 km northing 4167.00 km
UTM-Grid-width = 100m

110

Map data © OpenStreetMap contributors

lon 27.03975 lat 37.64984 [nom. scale = 1 / 10000]

UTM: 35 S easting 503.60 km northing 4167.00 km
UTM-Grid-width = 100m

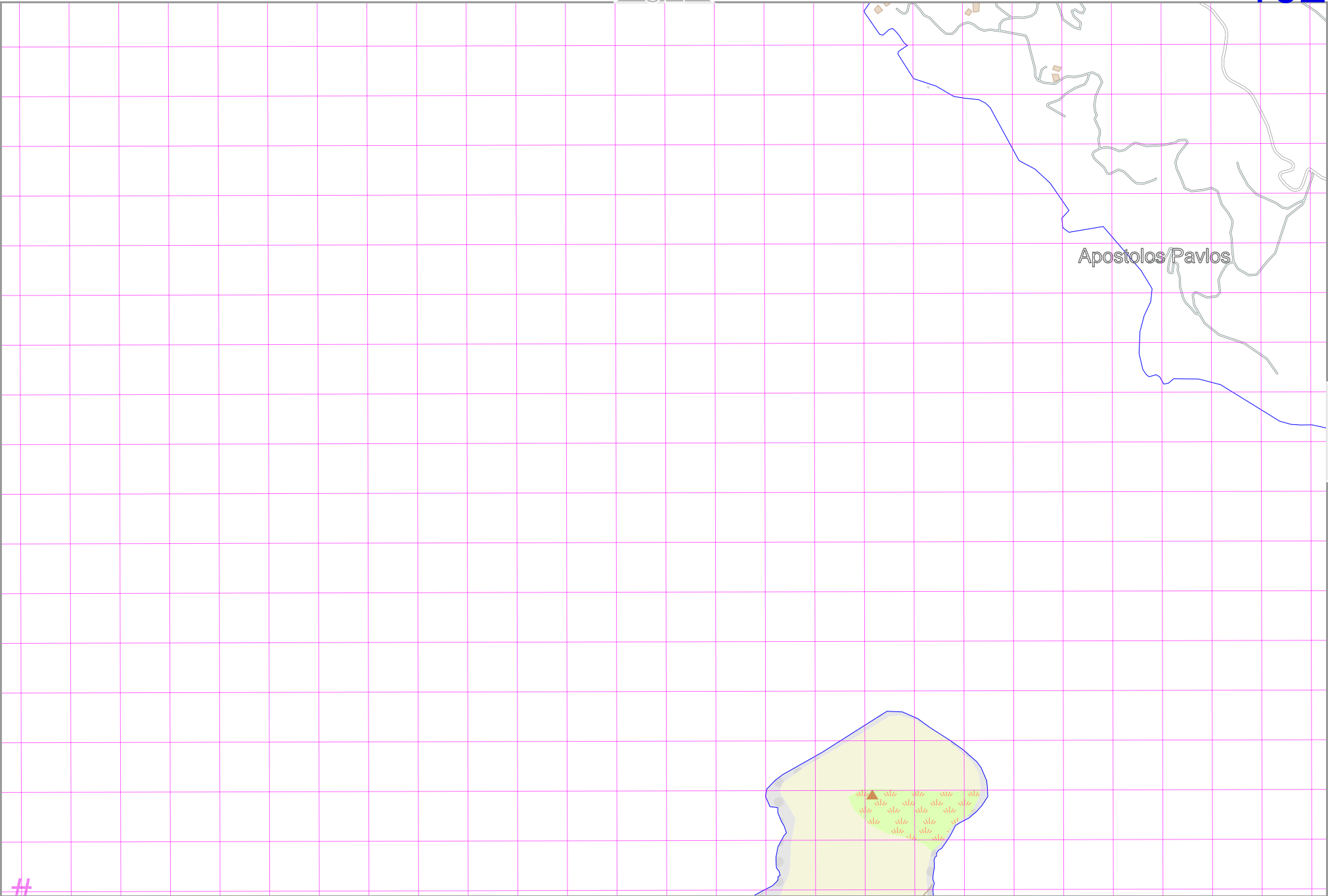


Map data © OpenStreetMap contributors

lon 26.76719 lat 37.63362 [nom. scale = 1 / 10000]

lon 26.79747 lat 37.64984

pdfmap_20260504_101347_Ost_Samos_26.9186_37.7228_868.pdf



Map data © OpenStreetMap contributors

lon 26.82776 lat 37.64984

93

104

102

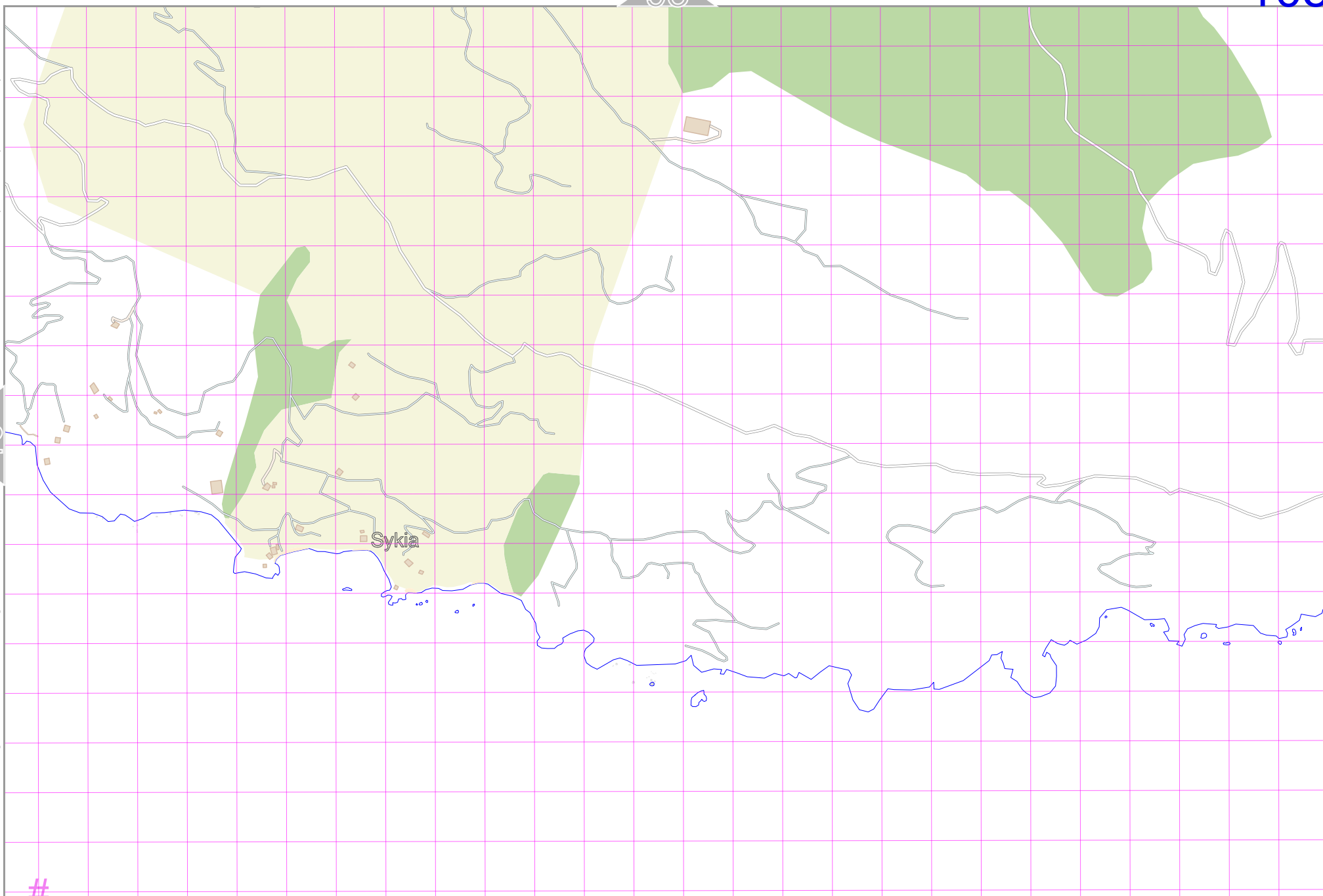
lon 26.79747 lat 37.63362 [nom. scale = 1 / 10000]

pdfmap_20260504_101347_Ost_Samos_26.9186_37.7228_868.pdf

Sykia

#

UTM: 35 S easting 482.20 km northing 4165.20 km
UTM-Grid-width = 100m



Ost-Samos

94

104

top

Map data © OpenStreetMap contributors

lon 26.85804 lat 37.64984

pdfmap_20260504_101347_Ost_Samos_26.9186_37.7228_868.pdf

lon 26.82776 lat 37.63362 [nom. scale = 1 / 10000]

103

105

#

UTM: 35 S easting 484.90 km northing 4165.20 km
UTM-Grid-width = 100m

Ost-Samos

95

105

top

Map data © OpenStreetMap contributors

lon 26.88833 lat 37.64984

104

106

lon 26.85804 lat 37.63362 [nom. scale = 1 / 10000]

pdfmap_20260504_101347_Ost_Samos_26.9186_37.7228_868.pdf

#

UTM: 35 S easting 487.50 km northing 4165.20 km

UTM-Grid-width = 100m

Map data © OpenStreetMap contributors

lon 26.91861 lat 37.64984

105



107

lon 26.88833 lat 37.63362 [nom. scale = 1 / 10000]

pdfmap_20260504_101347_Ost_Samos_26.9186_37.7228_868.pdf

#

UTM: 35 S easting 490.20 km northing 4165.20 km
UTM-Grid-width = 100m

Map data © OpenStreetMap contributors

lon 26.94890 lat 37.64984

pdfmap_20260504_101347_Ost_Samos_26.9186_37.7228_868.pdf

lon 26.91861 lat 37.63362 [nom. scale = 1 / 10000]

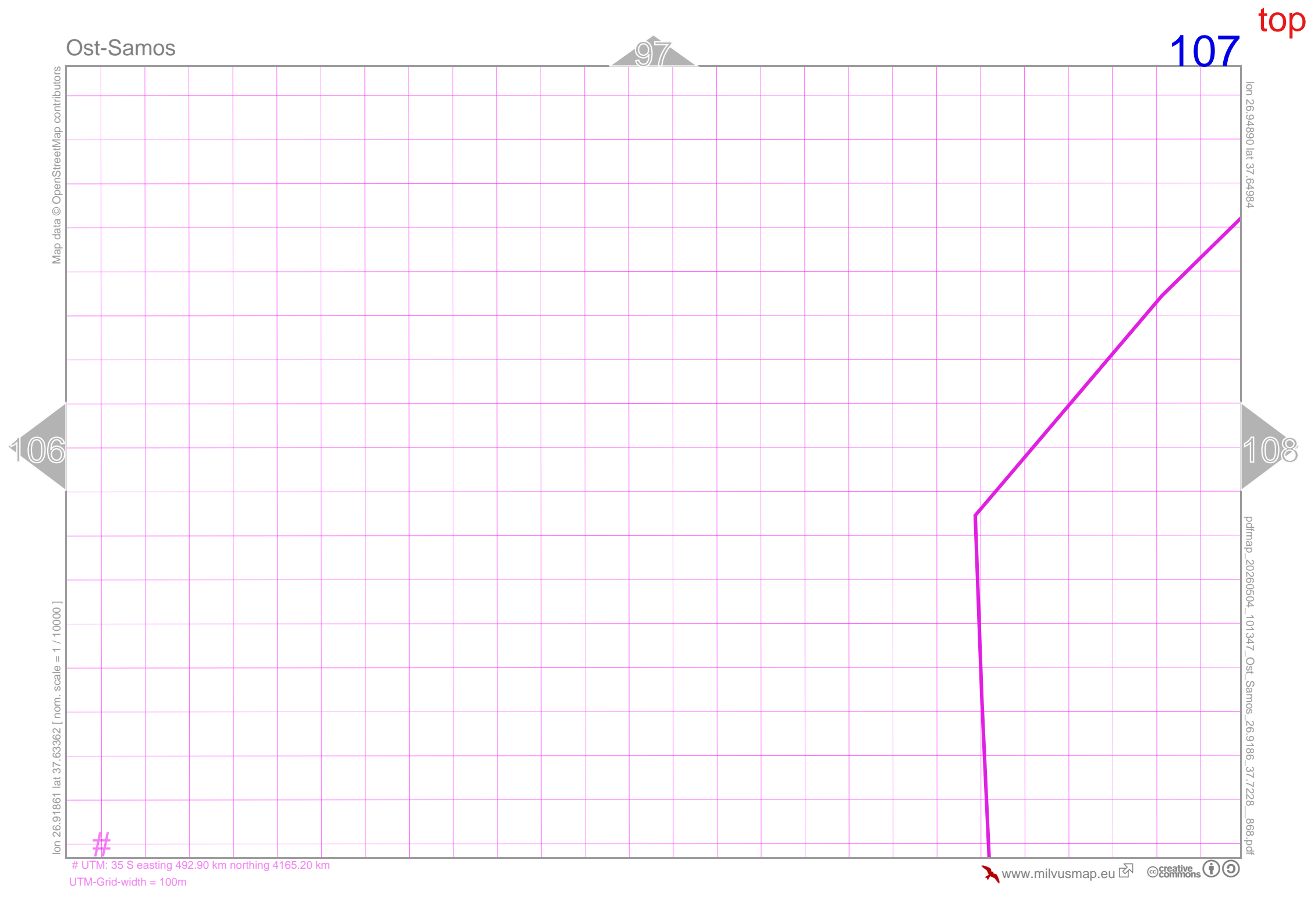
#

UTM: 35 S easting 492.90 km northing 4165.20 km

UTM-Grid-width = 100m

106

108



Ost-Samos

98

108

top

Map data © OpenStreetMap contributors

lon 26.97918 lat 37.64984


pdfmap_20260504_101347_Ost_Samos_26.97918_37.7228_868.pdf

lon 26.94890 lat 37.63362 [nom. scale = 1 / 10000]

UTM: 35 S easting 495.50 km northing 4165.20 km
UTM-Grid-width = 100m

107

109



Ost-Samos

99

109

top

Map data © OpenStreetMap contributors

lon 27.00947 lat 37.64984

108

110

lon 26.97918 lat 37.63362 [nom. scale = 1 / 10000]

pdfmap_20260504_101347_Ost_Samos_26.9186_37.7228_868.pdf

#

UTM: 35 S easting 498.20 km northing 4165.20 km

UTM-Grid-width = 100m

Ost-Samos

Map data © OpenStreetMap contributors

100

110

lon 27.03975 lat 37.64984

109

111

lon 27.00947 lat 37.63362 [nom. scale = 1 / 10000]

pdfmap_20260504_101347_Ost_Samos_26.9186_37.7228_868.pdf

#

UTM: 35 S easting 500.90 km northing 4165.20 km
UTM-Grid-width = 100m

Ost-Samos

101

111

top

Map data © OpenStreetMap contributors

lon 27.07004 lat 37.64984

lon 27.03975 lat 37.63362 [nom. scale = 1 / 10000]

pdfmap_20260504_101347_Ost_Samos_26.9186_37.7228_868.pdf

#

UTM: 35 S easting 503.60 km northing 4165.20 km

UTM-Grid-width = 100m