

Ost-Samos

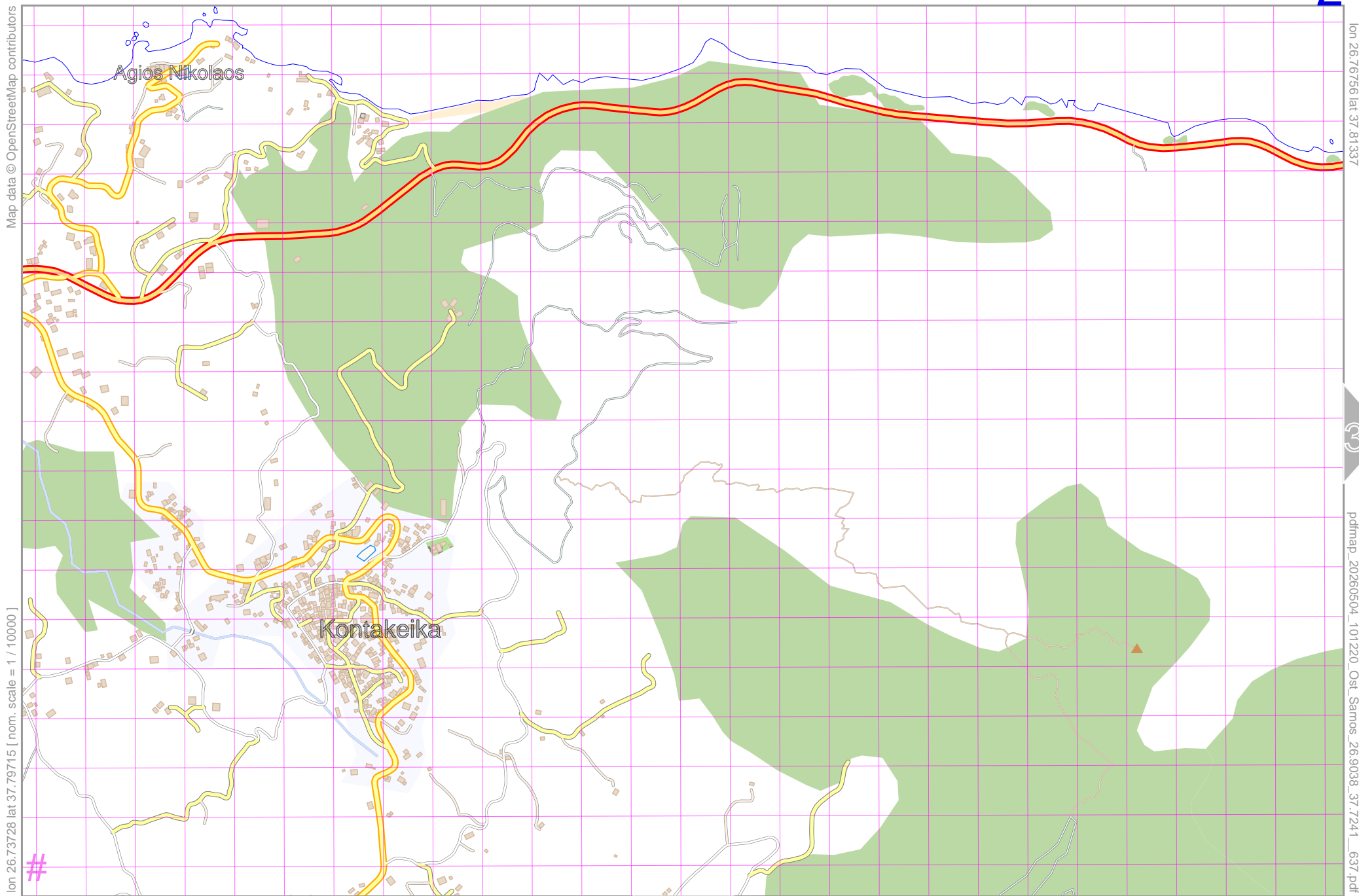
lon 27.07042 lat 37.81337

Map data © OpenStreetMap contributors



pdfmap_20260504_101220_Ost-Samos_26.9038_37.7241_637.pdf

lon 26.73728 lat 37.63498
[nom. scale = 1 / 110000]



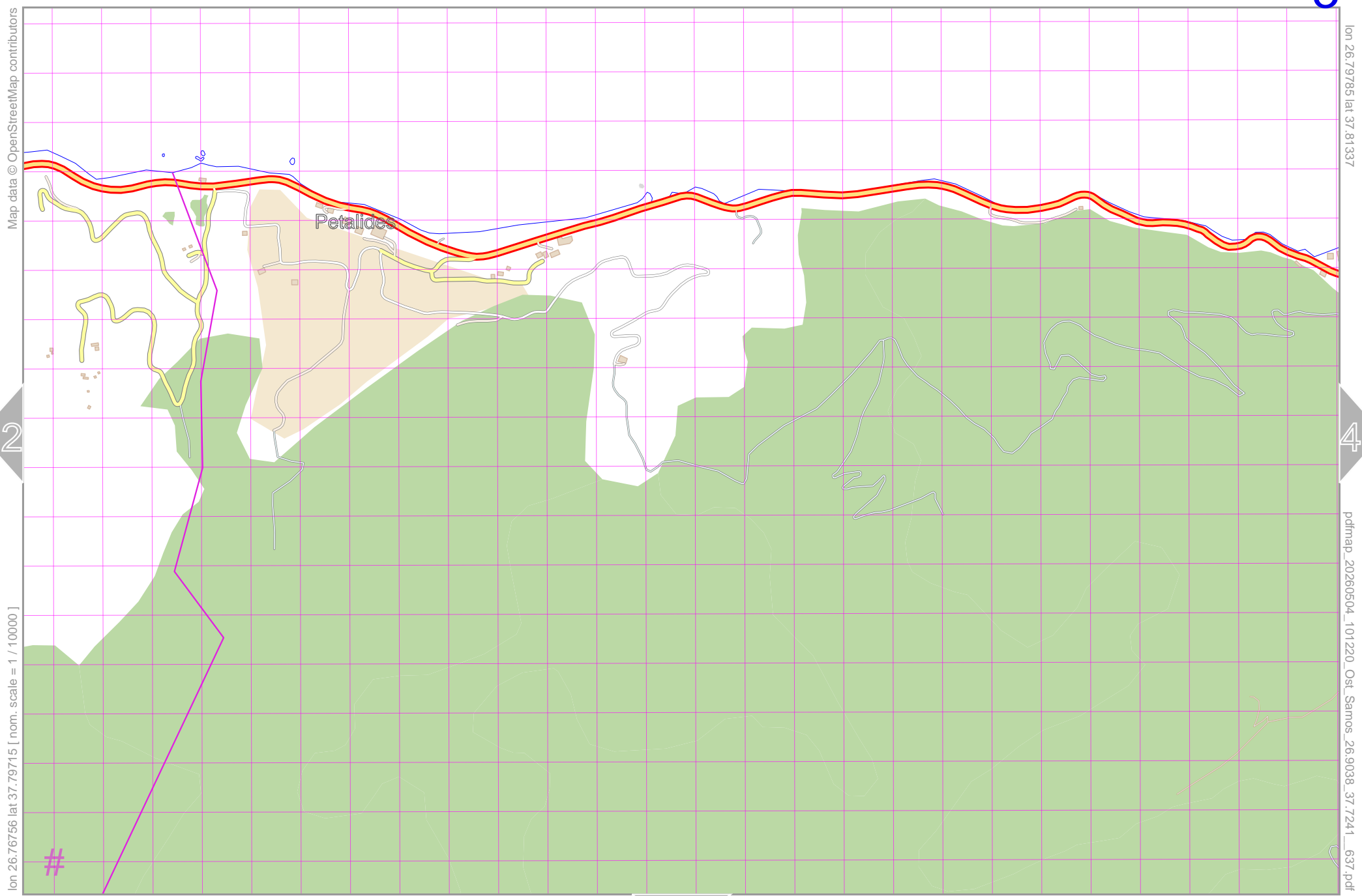
Map data © OpenStreetMap contributors

lon 26.73728 lat 37.79715 [nom. scale = 1 / 10000]

lon 26.76756 lat 37.81337

pdfmap_20260504_101220_Ost_Samos_26.9038_37.7241_637.pdf

UTM: 35 S easting 476.90 km northing 4183.40 km
UTM-Grid-width = 100m



Map data © OpenStreetMap contributors

lon 26.79785 lat 37.81337

lon 26.76756 lat 37.79715 [nom. scale = 1 / 10000]

pdfmap_20260504_101220_Ost_Samos_26.9038_37.7241_637.pdf

#

UTM: 35 S easting 479.60 km northing 4183.40 km
UTM-Grid-width = 100m

14

Map data © OpenStreetMap contributors

lon 26.82814 lat 37.81337

lon 26.79785 lat 37.79715 [nom. scale = 1 / 10000]

pdfmap_20260504_101220_Ost_Samos_26.9038_37.7241_637.pdf

UTM: 35 S easting 482.30 km northing 4183.40 km
UTM-Grid-width = 100m



Map data © OpenStreetMap contributors

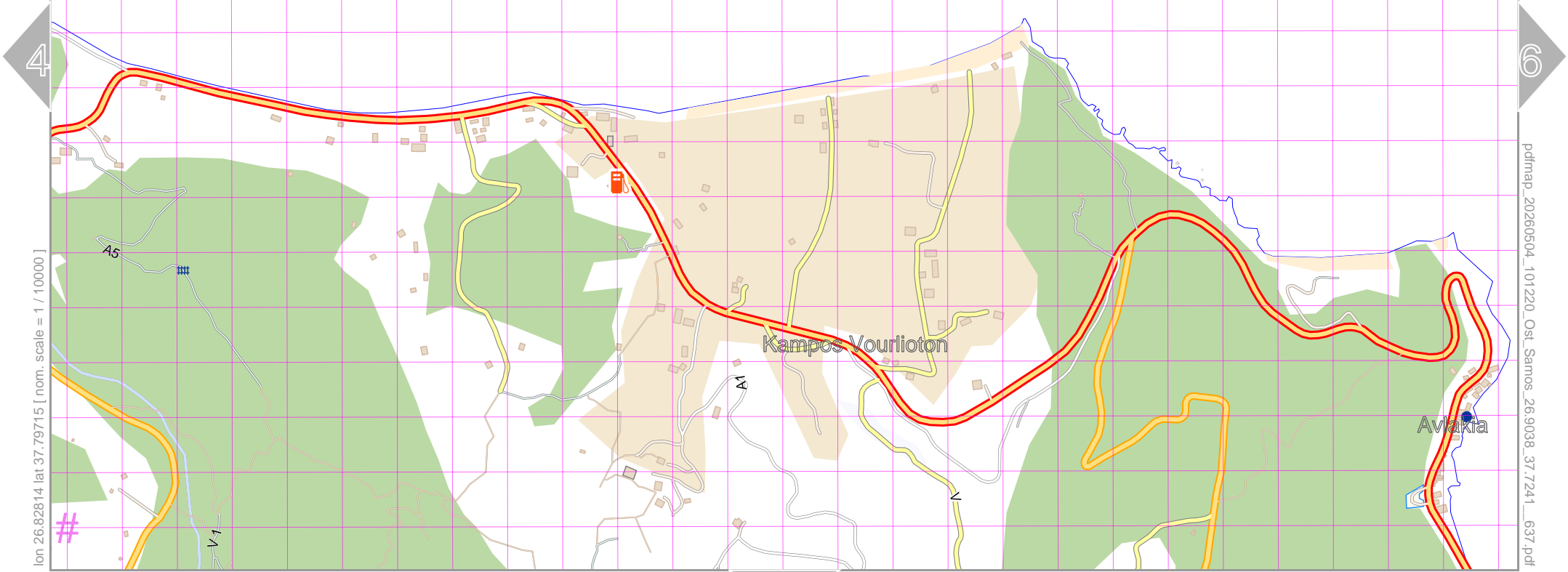
lon 26.85642 lat 37.81337

lon 26.82814 lat 37.79715 [nom. scale = 1 / 10000]

pdfmap_20260504_101220_Ost_Samos_26.9038_37.7241_637.pdf

UTM: 35 S easting 484.90 km northing 4183.40 km
UTM-Grid-width = 100m

16



Ost-Samos

6

top

Map data © OpenStreetMap contributors

lon 26.88871 lat 37.81337

5

7

lon 26.85842 lat 37.79715 [nom. scale = 1 / 10000]

pdfmap_20260504_101220_Ost_Samos_26.9038_37.7241_637.pdf

#

UTM: 35 S easting 487.60 km northing 4183.40 km
UTM-Grid-width = 100m

17

Ost-Samos

Map data © OpenStreetMap contributors

lon 26.91899 lat 37.81337

lon 26.88871 lat 37.79715 [nom. scale = 1 / 10000]

pdfmap_20260504_101220_Ost_Samos_26.9038_37.7241_637.pdf

#

UTM: 35 S easting 490.30 northing 4183.40 km
UTM-Grid-width = 100m

Ost-Samos

8

top

Map data © OpenStreetMap contributors

lon 26.94928 lat 37.81337

7

©

lon 26.91899 lat 37.79715 [nom. scale = 1 / 10000]

pdfmap_20260504_101220_Ost_Samos_26.9038_37.7241_637.pdf

#

19

UTM: 35 S easting 492.90 km northing 4183.40 km
UTM-Grid-width = 100m

Ost-Samos

9

top

Map data © OpenStreetMap contributors

lon 26.97956 lat 37.81337



10

lon 26.94928 lat 37.79715 [nom. scale = 1 / 10000]

pdfmap_20260504_101220_Ost_Samos_26.9038_37.7241_637.pdf

#

UTM: 35 S easting 495.60 km northing 4183.40 km
UTM-Grid-width = 100m

20

Map data © OpenStreetMap contributors

lon 27.00985 lat 37.81337


lon 26.97956 lat 37.79715 [nom. scale = 1 / 10000]

pdfmap_20260504_101220_Ost_Samos_26.9038_37.7241_637.pdf

#

UTM: 35 S easting 498.30 northing 4183.40 km
UTM-Grid-width = 100m

21



Map data © OpenStreetMap contributors

lon 27.04014 lat 37.81337

10

12

lon 27.00985 lat 37.79715 [nom. scale = 1 / 10000]

pdfmap_20260504_101220_Ost_Samos_26.9038_37.7241_637.pdf

#

22

UTM: 35 S easting 500.90 km northing 4183.40 km
UTM-Grid-width = 100m

Map data © OpenStreetMap contributors

lon 27.07042 lat 37.81337

11

lon 27.04014 lat 37.79715 [nom. scale = 1 / 10000]

pdfmap_20260504_101220_Ost_Samos_26.9038_37.7241_637.pdf

#

23

UTM: 35 S easting 503.60 km northing 4183.40 km
UTM-Grid-width = 100m

Map data © OpenStreetMap contributors

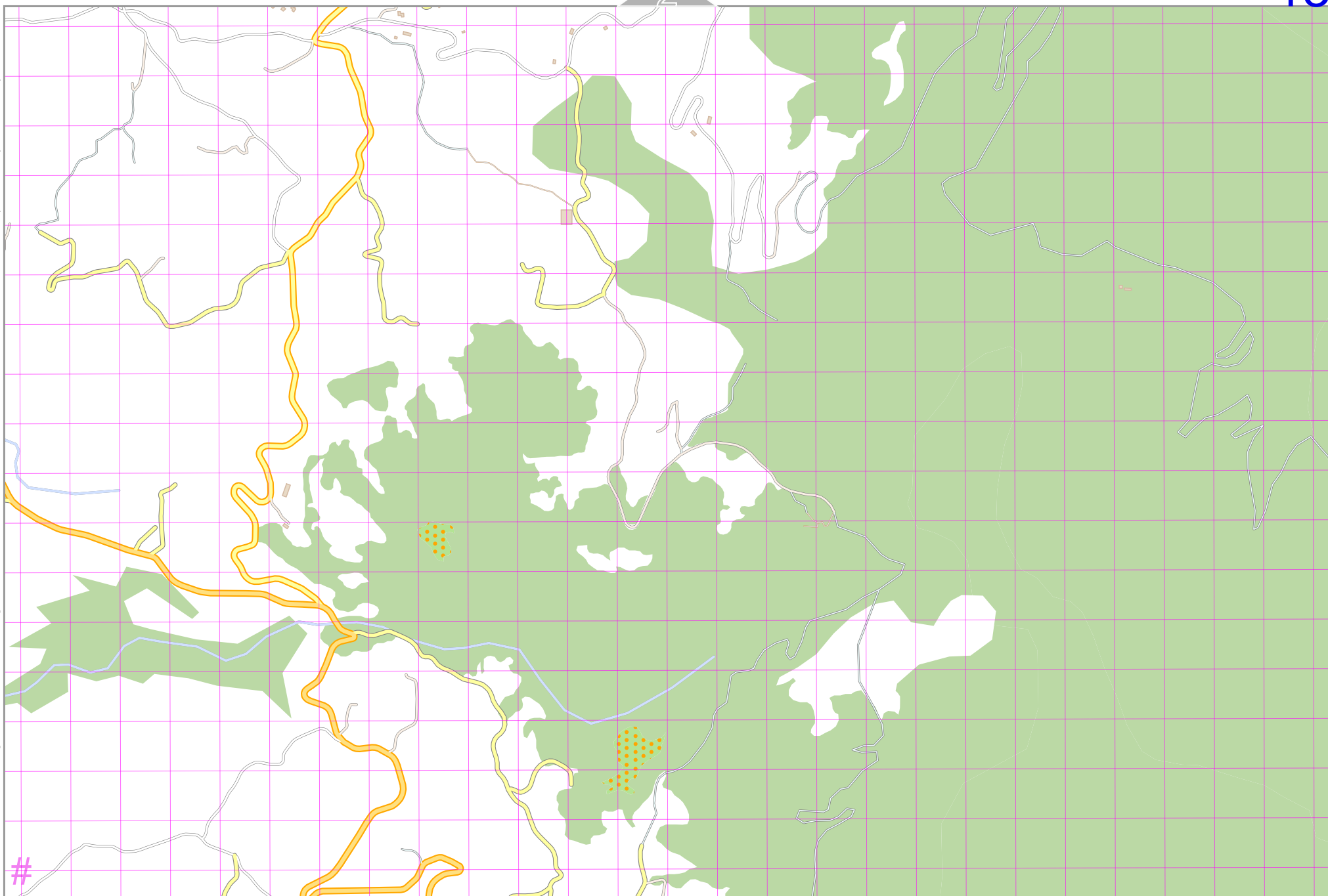
lon 26.73728 lat 37.78093 [nom. scale = 1 / 10000]

lon 26.76756 lat 37.79715

pdfmap_20260504_101220_Ost_Samos_26.9038_37.7241_637.pdf

#

UTM: 35 S easting 476.90 km northing 4181.60 km
UTM-Grid-width = 100m

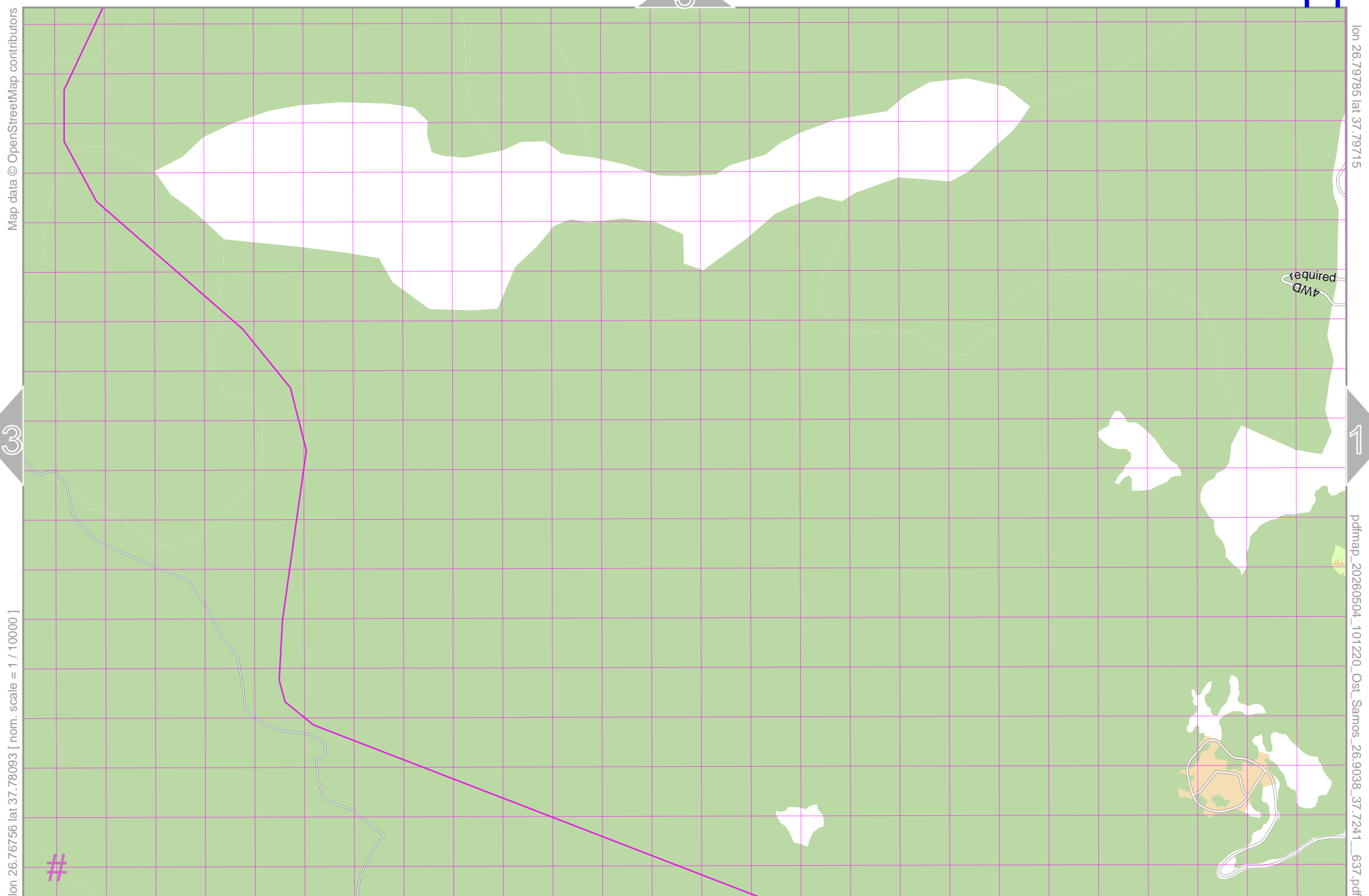


Ost-Samos

top

14

3



Map data © OpenStreetMap contributors

lon 26.79785 lat 37.79715

13

15

lon 26.76756 lat 37.78093 [nom. scale = 1 / 10000]

pdfmap_20260504_101220_Ost_Samos_26.9038_37.7241_637.pdf

#

25

UTM: 35 S easting 479.60 km northing 4181.60 km
UTM-Grid-width = 100m

Map data © OpenStreetMap contributors

lon 26.82814 lat 37.79715

Stavrinides

Nightingalewalks-Stavrinides-Mandates-Samos-Greece

Mandates

pdfmap_20260504_1011220_Ost_Samos_26.9038_37.7241_637.pdf

lon 26.79785 lat 37.78093 [nom. scale = 1 / 10000]

AND required

14

16

4

Map data © OpenStreetMap contributors

lon 26.85842 lat 37.79715

Margarites

15

17

18

lon 26.82814 lat 37.78093 [nom. scale = 1 / 10000]

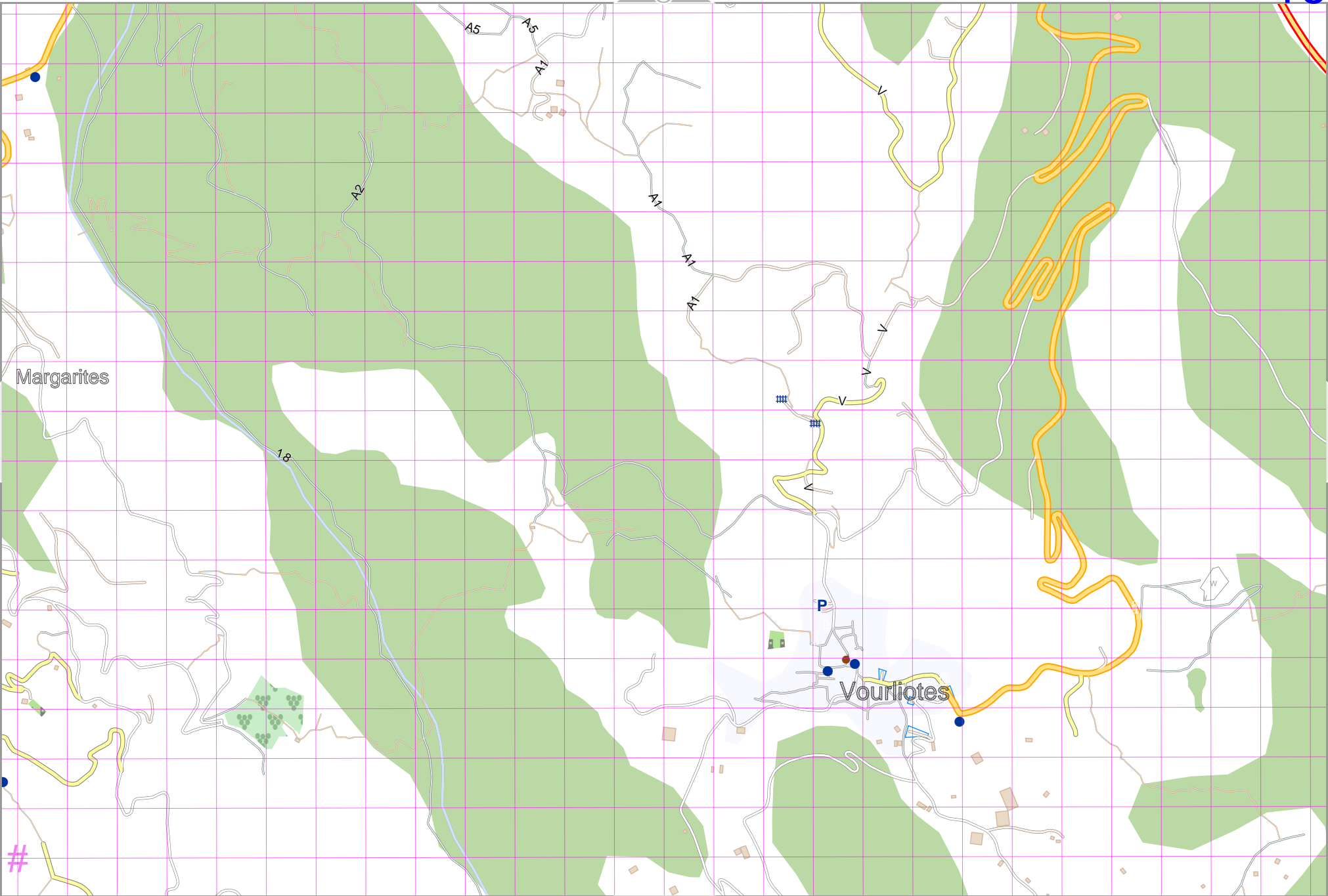
pdfmap_20260504_101220_Ost_Samos_26.9038_37.7241_637.pdf

#

Vourliotes

27

UTM: 35 S easting 484.90 km northing 4181.60 km
UTM-Grid-width = 100m



Ost-Samos



Map data © OpenStreetMap contributors

lon 26.88871 lat 37.79715

16

18

lon 26.85842 lat 37.78093 [nom. scale = 1 / 10000]

pdfmap_20260504_101220_Ost_Samos_26.9038_37.7241_637.pdf

#

UTM: 35 S easting 487.60 km northing 4181.60 km
UTM-Grid-width = 100m

28

Map data © OpenStreetMap contributors

lon 26.91899 lat 37.79715

17

19

lon 26.88871 lat 37.78093 [nom. scale = 1 / 10000]

pdfmap_20260504_101220_Ost_Samos_26.9038_37.7241_637.pdf

#



UTM: 35 S easting 490.30 km northing 4181.60 km
UTM-Grid-width = 100m

29

Ost-Samos

19

top

Map data © OpenStreetMap contributors

lon 26.94928 lat 37.79715

18

20

lon 26.91899 lat 37.78093 [nom. scale = 1 / 10000]

pdfmap_20260504_101220_Ost_Samos_26.9038_37.7241_637.pdf

#



UTM: 35 S easting 492.90 km northing 4181.60 km
UTM-Grid-width = 100m

30

Map data © OpenStreetMap contributors

lon 26.97956 | lat 37.79715

19

21

lon 26.94928 | lat 37.78093 [nom. scale = 1 / 10000]

pdfmap_20260504_101220_Ost_Samos_26.9038_37.7241_637.pdf

UTM: 35 S easting 495.60 km northing 4181.60 km
UTM-Grid-width = 100m

31



Ost-Samos

21

top

Map data © OpenStreetMap contributors

lon 27.00985 lat 37.79715

20

22

lon 26.97956 lat 37.78093 [nom. scale = 1 / 10000]

pdfmap_20260504_101220_Ost_Samos_26.9038_37.7241_637.pdf

#

32

UTM: 35 S easting 498.30 km northing 4181.60 km
UTM-Grid-width = 100m

Map data © OpenStreetMap contributors

lon 27.04014 | lat 37.79715

21

23

lon 27.00985 | lat 37.78093 [nom. scale = 1 / 10000]

pdfmap_20260504_101220_Ost_Samos_26.9038_37.7241_637.pdf

#

UTM: 35 S easting 500.90 km northing 4181.60 km
UTM-Grid-width = 100m

33

Map data © OpenStreetMap contributors

lon 27.07042 lat 37.79715

lon 27.04014 lat 37.78093 [nom. scale = 1 / 10000]

pdfmap_20260504_101220_Ost_Samos_26.9038_37.7241_637.pdf

#

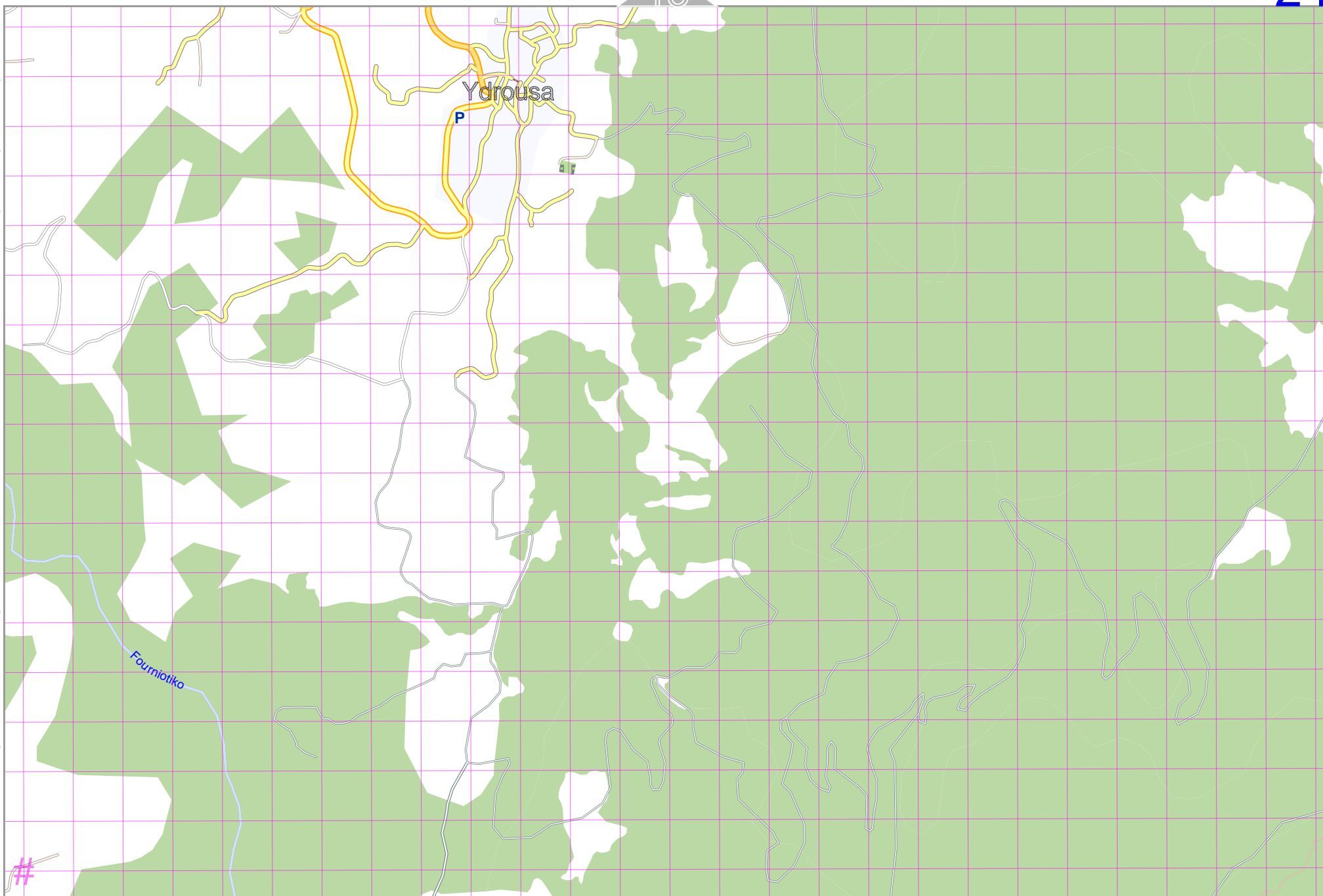
UTM: 35 S easting 503.60 km northing 4181.60 km
UTM-Grid-width = 100m

Map data © OpenStreetMap contributors

lon 26.73728 lat 37.76471 [nom. scale = 1 / 10000]

lon 26.76756 lat 37.78093

pdfmap_20260504_101220_Ost_Samos_26.9038_37.7241_637.pdf



UTM: 35 S easting 476.90 km northing 4179.80 km
UTM-Grid-width = 100m

35

Ost-Samos

14

25

top

Map data © OpenStreetMap contributors

lon 26.79785 lat 37.78093

24

26

lon 26.76756 lat 37.76471 [nom. scale = 1 / 10000]

pdfmap_20260504_101220_Ost_Samos_26.9038_37.7241_637.pdf

#

4W
D required

36

UTM: 35 S easting 479.60 km northing 4179.80 km
UTM-Grid-width = 100m

Ost-Samos

26

lon 26.82814 lat 37.78093

Map data © OpenStreetMap contributors

25

27

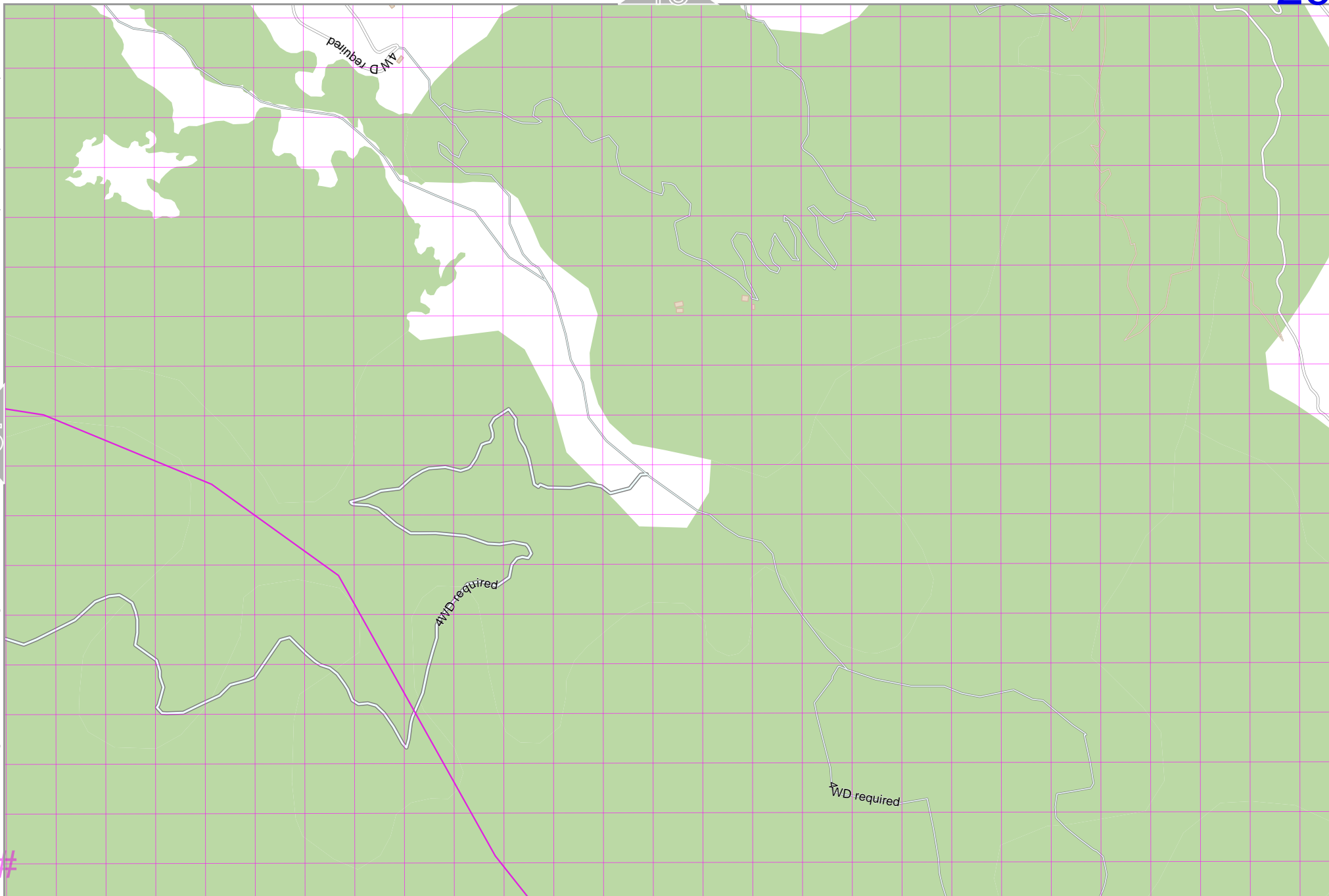
lon 26.79785 lat 37.76471 [nom. scale = 1 / 10000]

pdfmap_20260504_101220_Ost_Samos_26.9038_37.7241_637.pdf

UTM: 35 S easting 482.20 km northing 4179.80 km
UTM-Grid-width = 100m

37

top



Map data © OpenStreetMap contributors

lon 26.85842 lat 37.78093

26

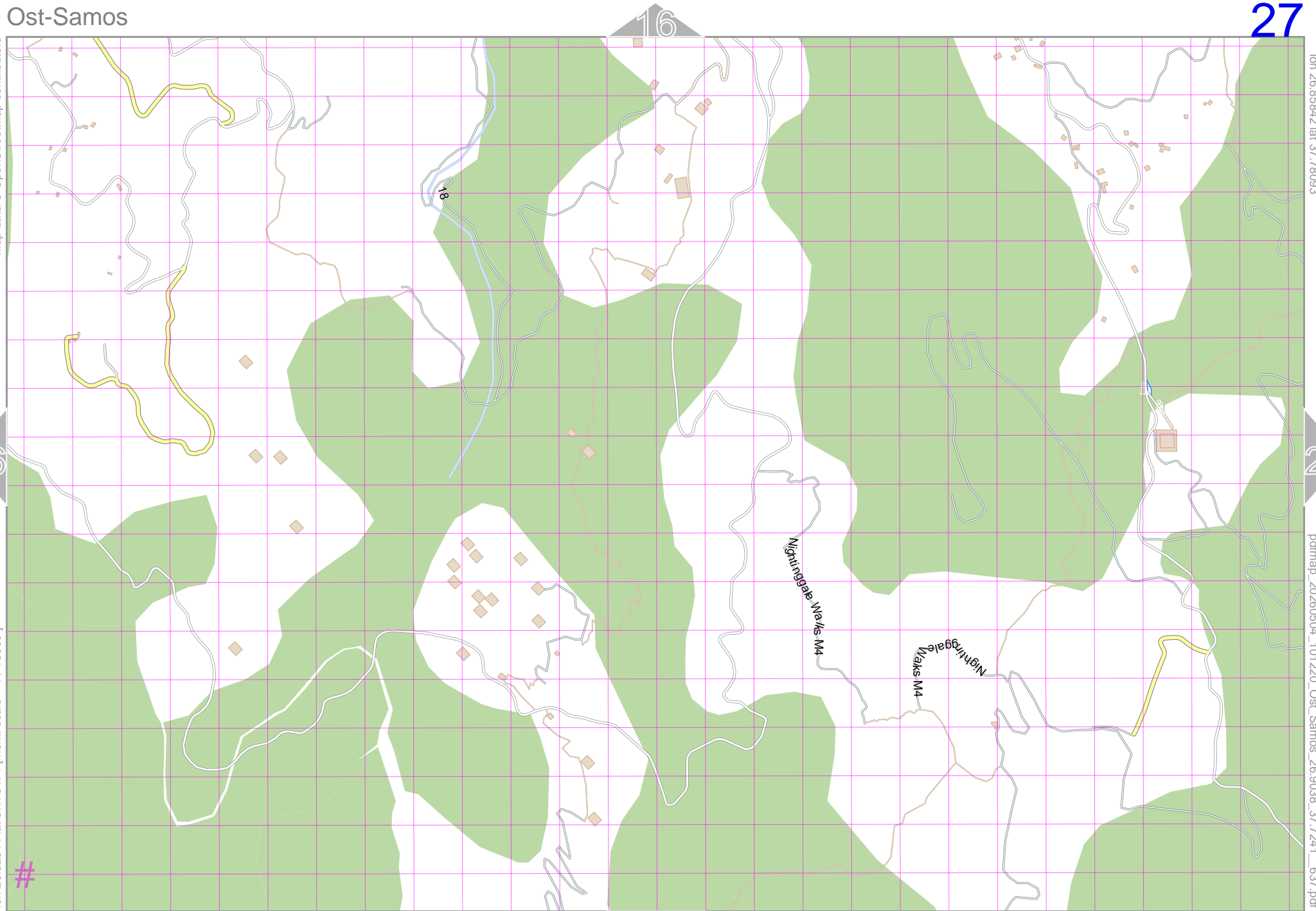
28

lon 26.82814 lat 37.76471 [nom. scale = 1 / 10000]

pdfmap_20260504_101220_Ost_Samos_26.9038_37.7241_637.pdf

#

UTM: 35 S easting 484.90 km northing 4179.80 km
UTM-Grid-width = 100m



Map data © OpenStreetMap contributors

lon 26.88871 lat 37.78093

27

29

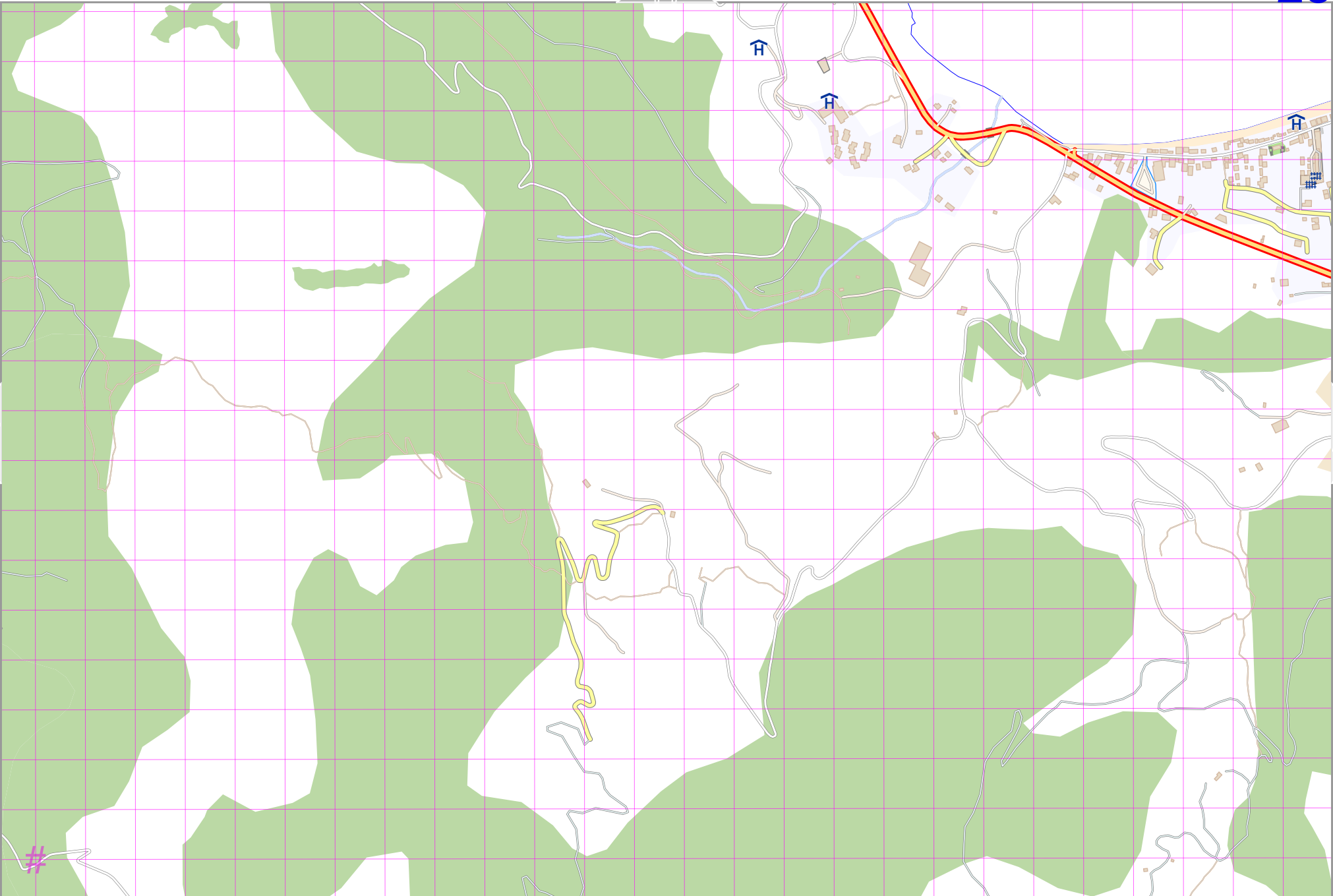
lon 26.85842 lat 37.76471 [nom. scale = 1 / 10000]

pdfmap_20260504_101220_Ost_Samos_26.9038_37.7241_637.pdf

17

39

UTM: 35 S easting 487.60 km northing 4179.80 km
UTM-Grid-width = 100m



Map data © OpenStreetMap contributors

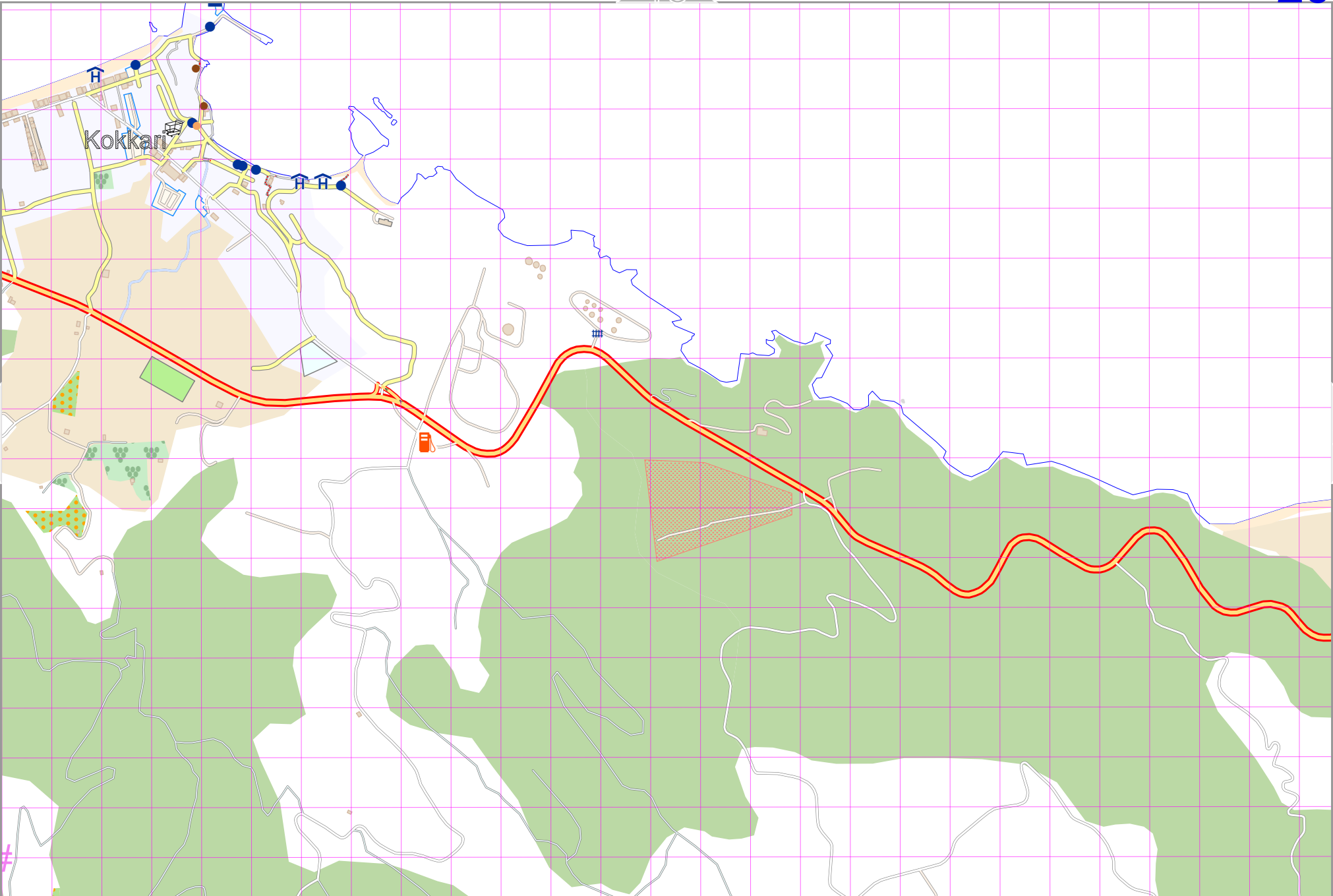
lon 26.91899 lat 37.78093

Kokkari

lon 26.88871 lat 37.76471 [nom. scale = 1 / 10000]

pdfmap_20260504_101220_Ost_Samos_26.9038_37.7241_637.pdf

UTM: 35 S easting 490.20 km northing 4179.80 km
UTM-Grid-width = 100m



Map data © OpenStreetMap contributors

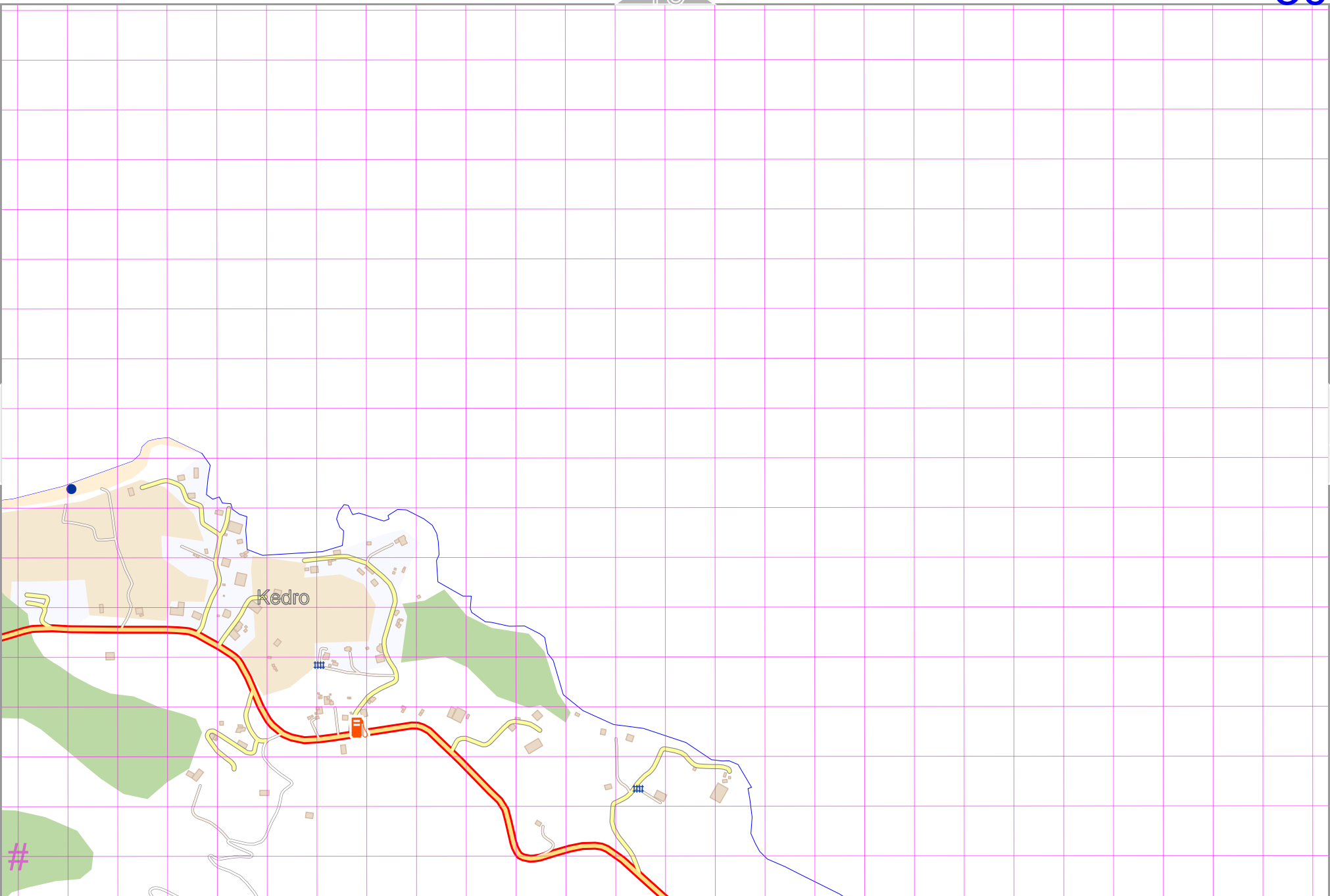
lon 26.94928 lat 37.78093

29

31

lon 26.91899 lat 37.76471 [nom. scale = 1 / 10000]

pdfmap_20260504_101220_Ost_Samos_26.9038_37.7241_637.pdf



UTM: 35 S easting 492.90 km northing 4179.80 km
UTM-Grid-width = 100m

41

Map data © OpenStreetMap contributors

lon 26.97956 lat 37.78093

30

32

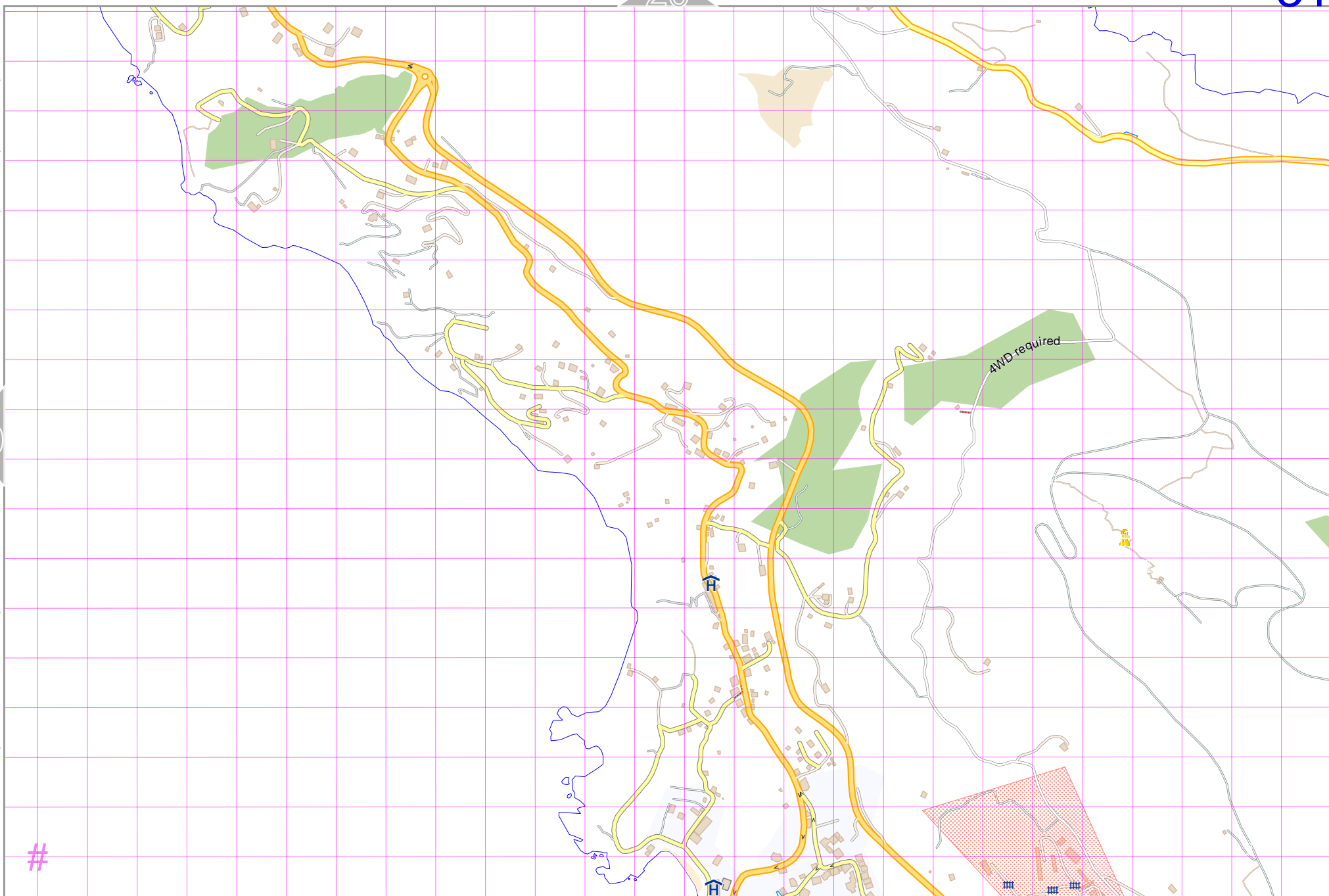
lon 26.94928 lat 37.76471 [nom. scale = 1 / 10000]

pdfmap_20260504_101220_Ost_Samos_26.9038_37.7241_637.pdf

#

UTM: 35 S easting 495.60 km northing 4179.80 km
UTM-Grid-width = 100m

42



Map data © OpenStreetMap contributors

lon 27.00985 lat 37.78093

Asprochorti

Agia Paraskevi

Galazio

31

33

lon 26.97956 lat 37.76471 [nom. scale = 1 / 10000]

pdfmap_20260504_101220_Ost_Samos_26.9038_37.7241_637.pdf

#

UTM: 35 S easting 498.30 km northing 4179.80 km
UTM-Grid-width = 100m

43



Map data © OpenStreetMap contributors

lon 27.04014 | lat 37.78093

32

34

lon 27.00985 | lat 37.76471 [nom. scale = 1 / 10000]

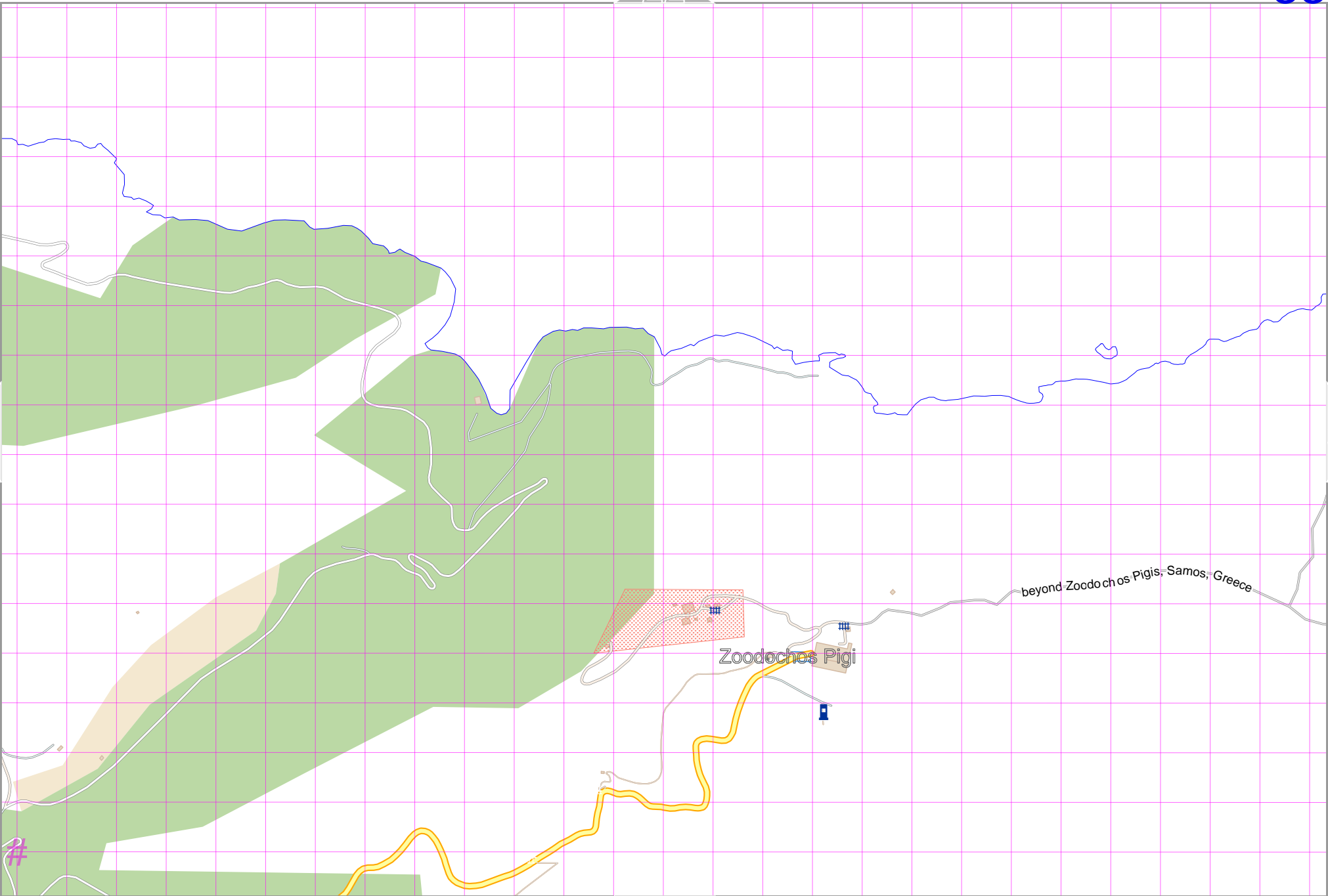
pdfmap_20260504_101220_Ost_Samos_26.9038_37.7241_637.pdf

beyond Zoodochos Pigi, Samos, Greece

Zoodochos Pigi

UTM: 35 S easting 500.90 km northing 4179.80 km
UTM-Grid-width = 100m

44



Map data © OpenStreetMap contributors

lon 27.07042 lat 37.78093

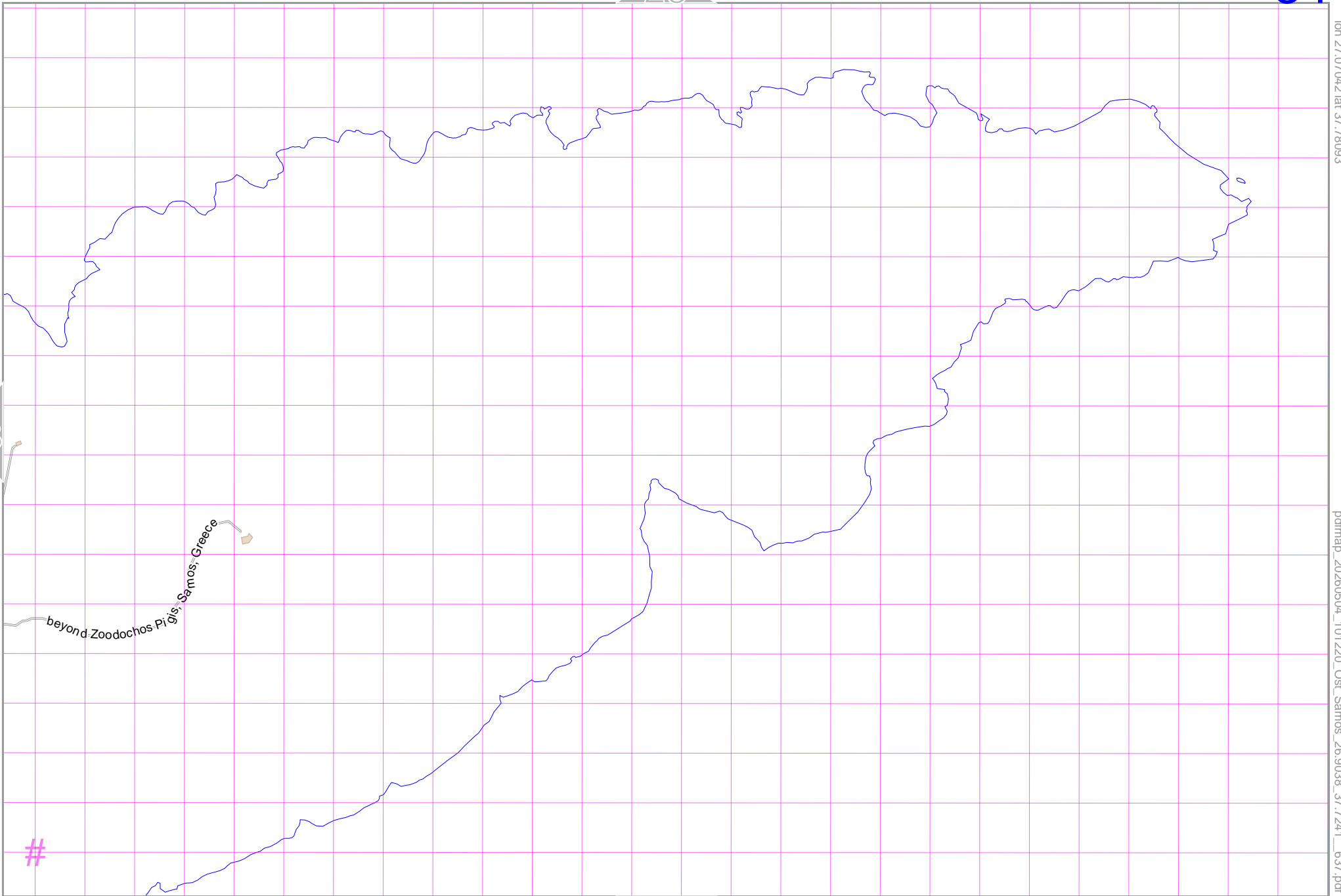
33

lon 27.04014 lat 37.76471 [nom. scale = 1 / 10000]

pdfmap_20260504_101220_Ost_Samos_26.9038_37.7241_637.pdf

beyond Zoodochos Pigi, Samos, Greece

#



Map data © OpenStreetMap contributors

lon 26.76756 | lat 37.76471

lon 26.73728 | lat 37.74850 [nom. scale = 1 / 10000]

pdfmap_20260504_101220_Ost_Samos_26.9038_37.7241_637.pdf

Konteika

Fourniotiko

UTM: 35 S easting 476.90 km northing 4178.00 km
UTM-Grid-width = 100m

24

36



Ost-Samos

36

top

Map data © OpenStreetMap contributors

lon 26.79785 lat 37.76471

35

37

lon 26.76756 lat 37.74850 [nom. scale = 1 / 10000]

pdfmap_20260504_101220_Ost_Samos_26.9038_37.7241_637.pdf

#

UTM: 35 S easting 479.60 km northing 4178.00 km
UTM-Grid-width = 100m

47

Ost-Samos

37 top

Map data © OpenStreetMap contributors

lon 26.79785 lat 37.74850 [nom. scale = 1 / 10000]

UTM: 35 S easting 482.20 km northing 4178.00 km
UTM-Grid-width = 100m

26

37

lon 26.82814 lat 37.76471

38

pdfmap_20260504_101220_Ost_Samos_26.9038_37.7241_637.pdf

48

36

per. jrb
4WD

#

Map data © OpenStreetMap contributors

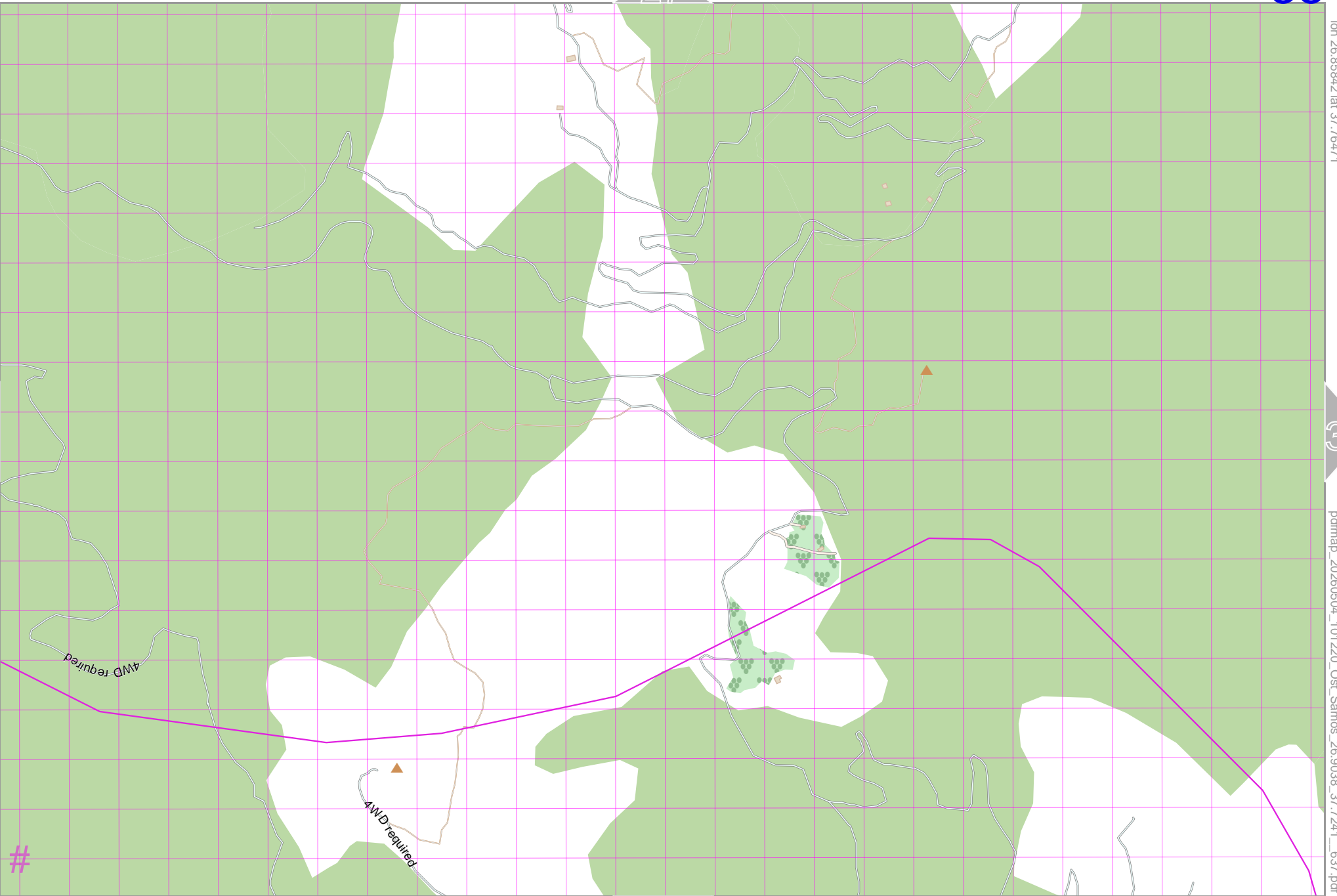
lon 26.85942 lat 37.76471

37

39

lon 26.82814 lat 37.74850 [nom. scale = 1 / 10000]

pdfmap_20260504_101220_Ost_Samos_26.9038_37.7241_637.pdf



UTM: 35 S easting 484.90 km northing 4178.00 km
UTM-Grid-width = 100m

49

Ost-Samos

39

top

Map data © OpenStreetMap contributors

lon 26.88871 lat 37.76471

38

40

lon 26.85842 lat 37.74850 [nom. scale = 1 / 10000]

pdfmap_20260504_101220_Ost_Samos_26.9038_37.7241_637.pdf

#

UTM: 35 S easting 487.60 km northing 4178.00 km
UTM-Grid-width = 100m

50

Ost-Samos

40

top

Map data © OpenStreetMap contributors

lon 26.91899 lat 37.76471

39

41

lon 26.88871 lat 37.74850 [nom. scale = 1 / 10000]

pdfmap_20260504_101220_Ost_Samos_26.9038_37.7241_637.pdf

UTM: 35 S easting 490.20 km northing 4178.00 km

UTM-Grid-width = 100m

51



Ost-Samos

top 41



Map data © OpenStreetMap contributors

lon 26.94928 lat 37.76471

40

42

lon 26.91899 lat 37.74850 [nom. scale = 1 / 10000]

pdfmap_20260504_101220_Ost_Samos_26.9038_37.7241_637.pdf

Kamara

Agia Markella

#

52

UTM: 35 S easting 492.90 km northing 4178.00 km
UTM-Grid-width = 100m

Map data © OpenStreetMap contributors

lon 26.94928 lat 37.74850 [nom. scale = 1 / 10000]



UTM: 35 S easting 495.60 km northing 4178.00 km
UTM-Grid-width = 100m

lon 26.97956 lat 37.76471

pdfmap_20260504_101220_Ost_Samos_26.9038_37.7241_637.pdf

41

31

43

53

Map data © OpenStreetMap contributors

lon 27.00985 lat 37.76471

42

44

lon 26.97956 lat 37.74850 [nom. scale = 1 / 10000]

pdfmap_20260504_101220_Ost_Samos_26.9038_37.7241_637.pdf

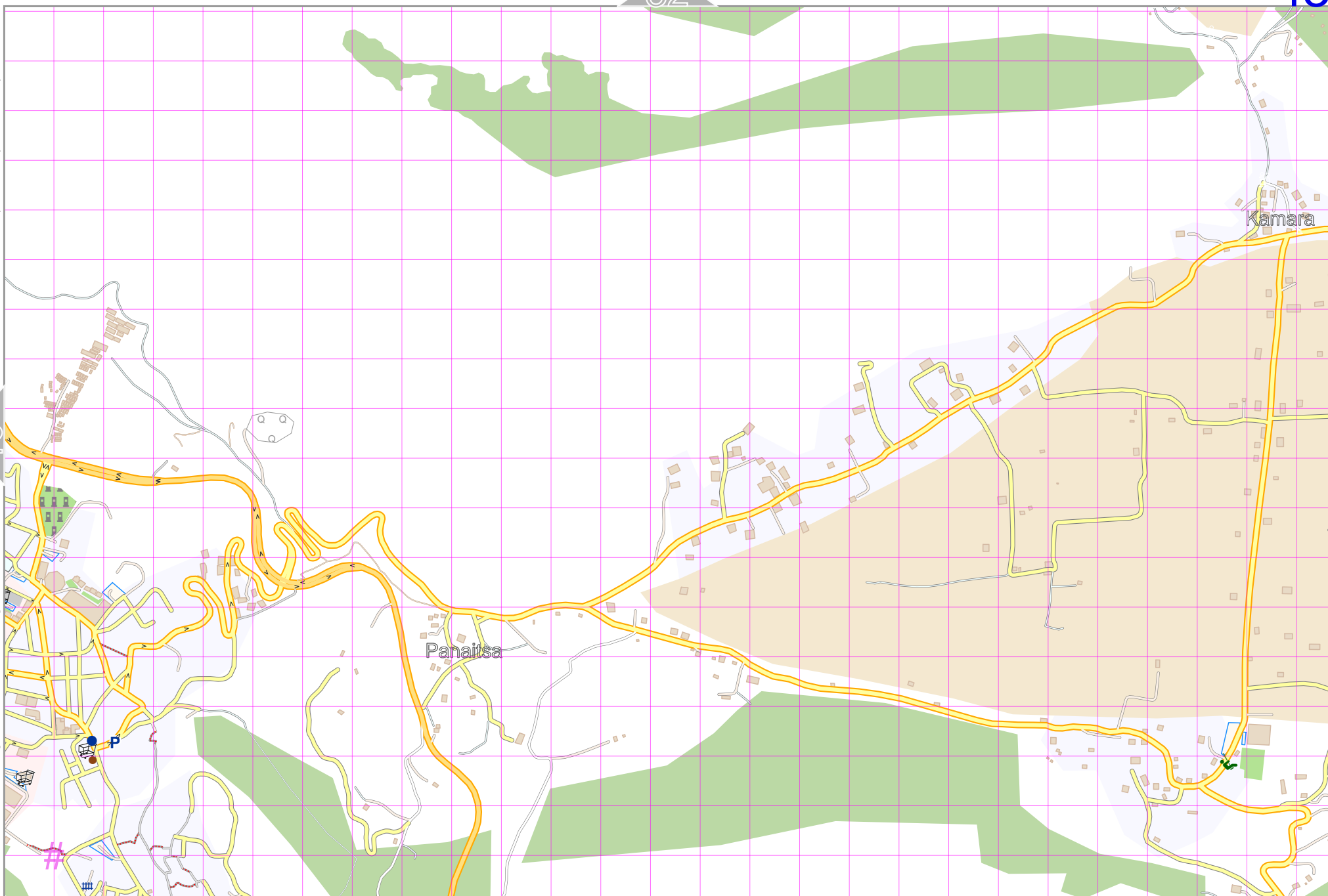
Panaitsa

Kamara

32

54

UTM: 35 S easting 498.30 km northing 4178.00 km
UTM-Grid-width = 100m



Map data © OpenStreetMap contributors

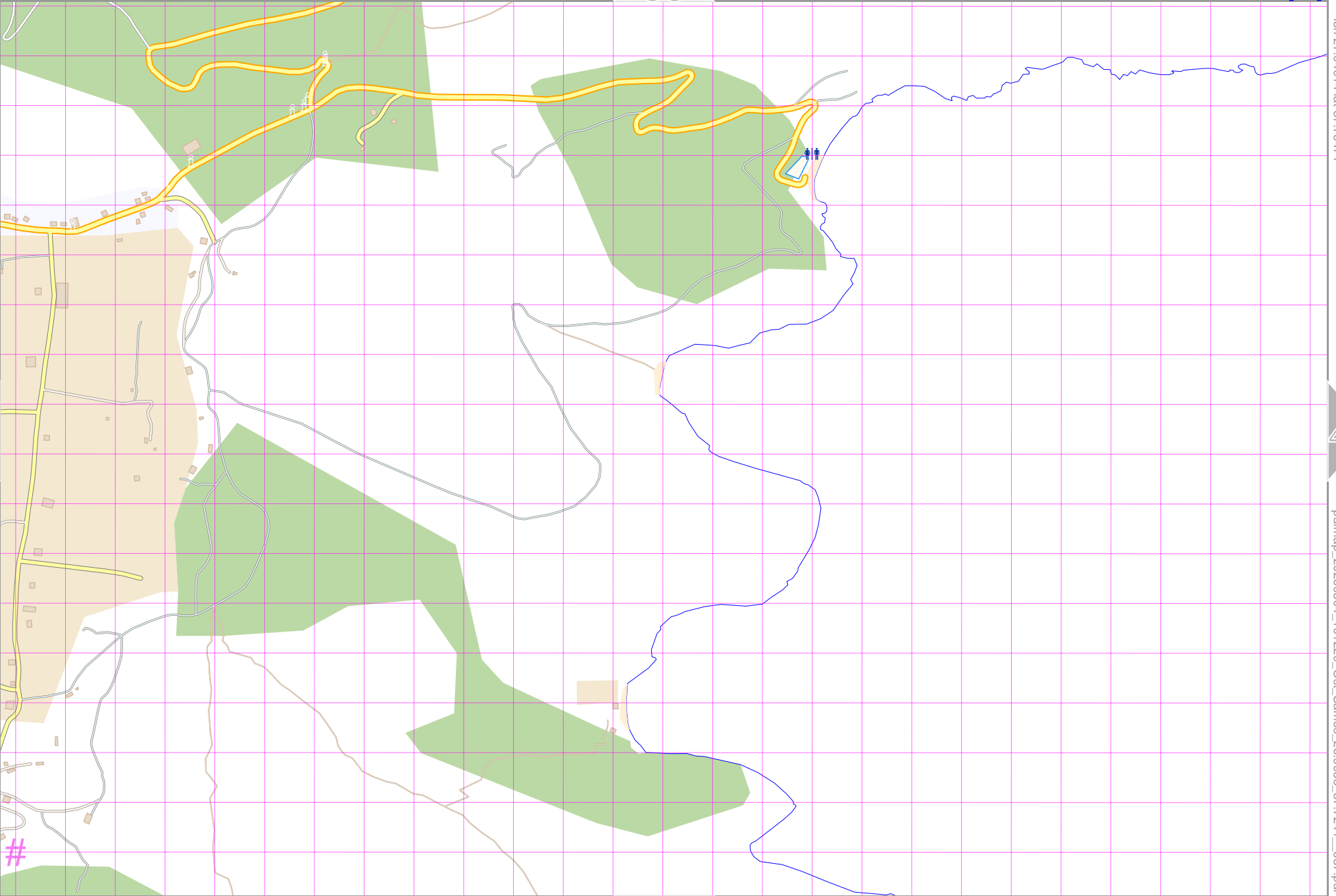
lon 27.04014 lat 37.76471

lon 27.00985 lat 37.74850 [nom. scale = 1 / 10000]

#

pdfmap_20260504_101220_Ost_Samos_26.9036_37.7241_637.pdf

UTM: 35 S easting 500.90 km northing 4178.00 km
UTM-Grid-width = 100m



Ost-Samos

34

45

lon 27.07042 lat 37.76471

Map data © OpenStreetMap contributors

44

lon 27.04014 lat 37.74850 [nom. scale = 1 / 10000]

#

pdfmap_20260504_101220_Ost_Samos_26.9038_37.7241_637.pdf

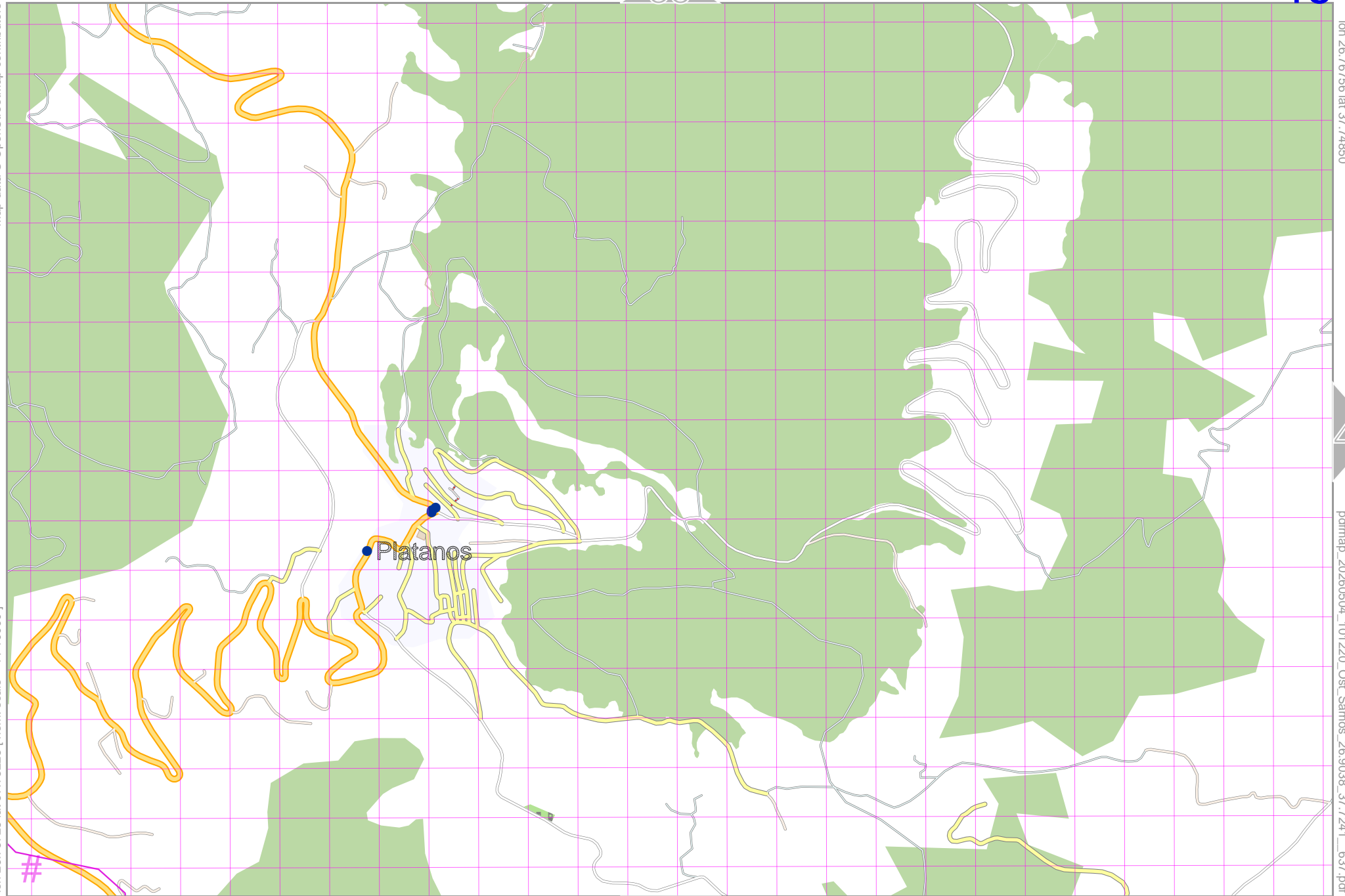
56

UTM: 35 S easting 503.60 km northing 4178.00 km
UTM-Grid-width = 100m

Map data © OpenStreetMap contributors

lon 26.73728 lat 37.73228 [nom. scale = 1 / 10000]

UTM: 35 S easting 476.90 km northing 4176.20 km
UTM-Grid-width = 100m

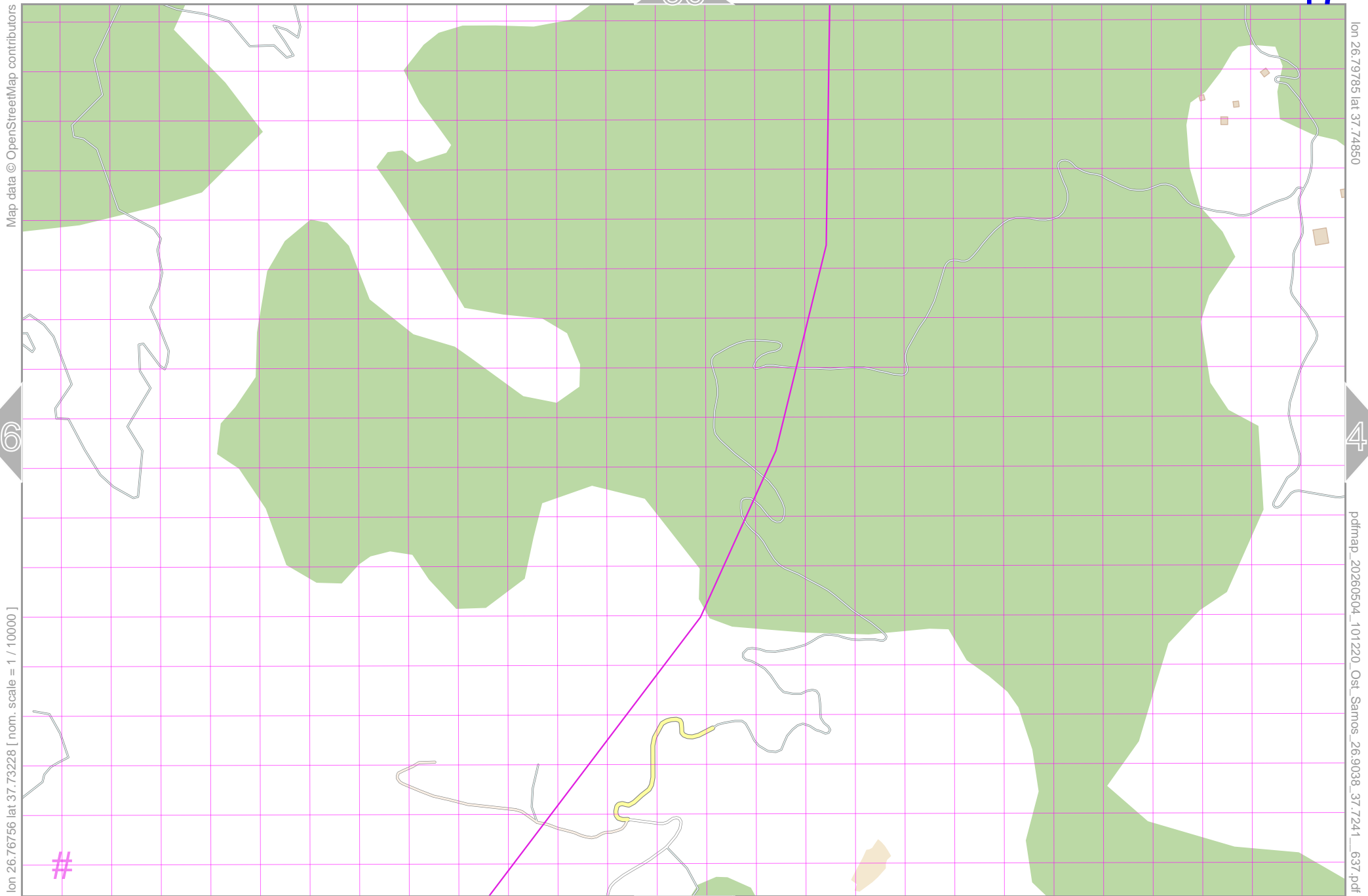


lon 26.76756 lat 37.74850

pdfmap_20260504_101220_Ost_Samos_26.9038_37.7241_637.pdf

Ost-Samos

top 47



Map data © OpenStreetMap contributors

lon 26.79785 lat 37.74850

lon 26.76756 lat 37.73228 [nom. scale = 1 / 10000]

pdfmap_20260504_101220_Ost_Samos_26.9038_37.7241_637.pdf

#

UTM: 35 S easting 479.60 km northing 4176.20 km
UTM-Grid-width = 100m

Ost-Samos

48

top

37

Map data © OpenStreetMap contributors

lon 26.82814 lat 37.74850

47

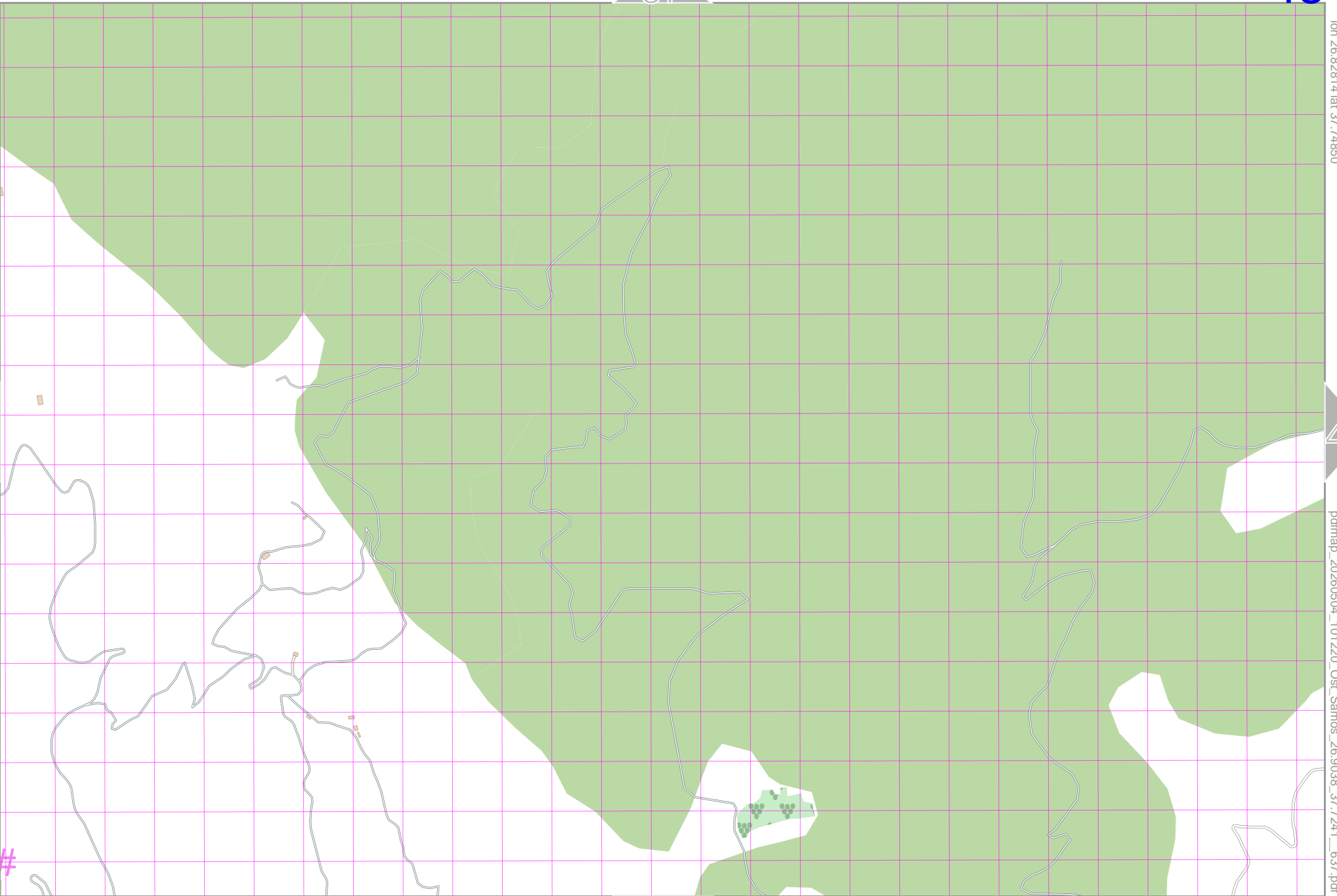
49

lon 26.79785 lat 37.73228 [nom. scale = 1 / 10000]

pdfmap_20260504_101220_Ost_Samos_26.9038_37.7241_637.pdf

UTM: 35 S easting 482.20 km northing 4176.20 km
UTM-Grid-width = 100m

59



Ost-Samos

49

top

Map data © OpenStreetMap contributors

lon 26.85942 lat 37.74850

AWD required

38

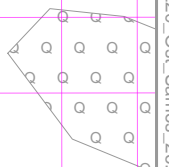
48

50

lon 26.82814 lat 37.73228 [nom. scale = 1 / 10000]

pdfmap_20260504_101220_Ost_Samos_26.9038_37.7241_637.pdf

#



60

UTM: 35 S easting 484.90 km northing 4176.20 km
UTM-Grid-width = 100m

Ost-Samos

50

top

Map data © OpenStreetMap contributors

lon 26.88871 lat 37.74850

49

51

lon 26.85842 lat 37.73228 [nom. scale = 1 / 10000]

pdfmap_20260504_101220_Ost_Samos_26.9038_37.7241_637.pdf

#

UTM: 35 S easting 487.60 km northing 4176.20 km
UTM-Grid-width = 100m

61

Ost-Samos

51

top

Map data © OpenStreetMap contributors

lon 26.91899 lat 37.74850

50

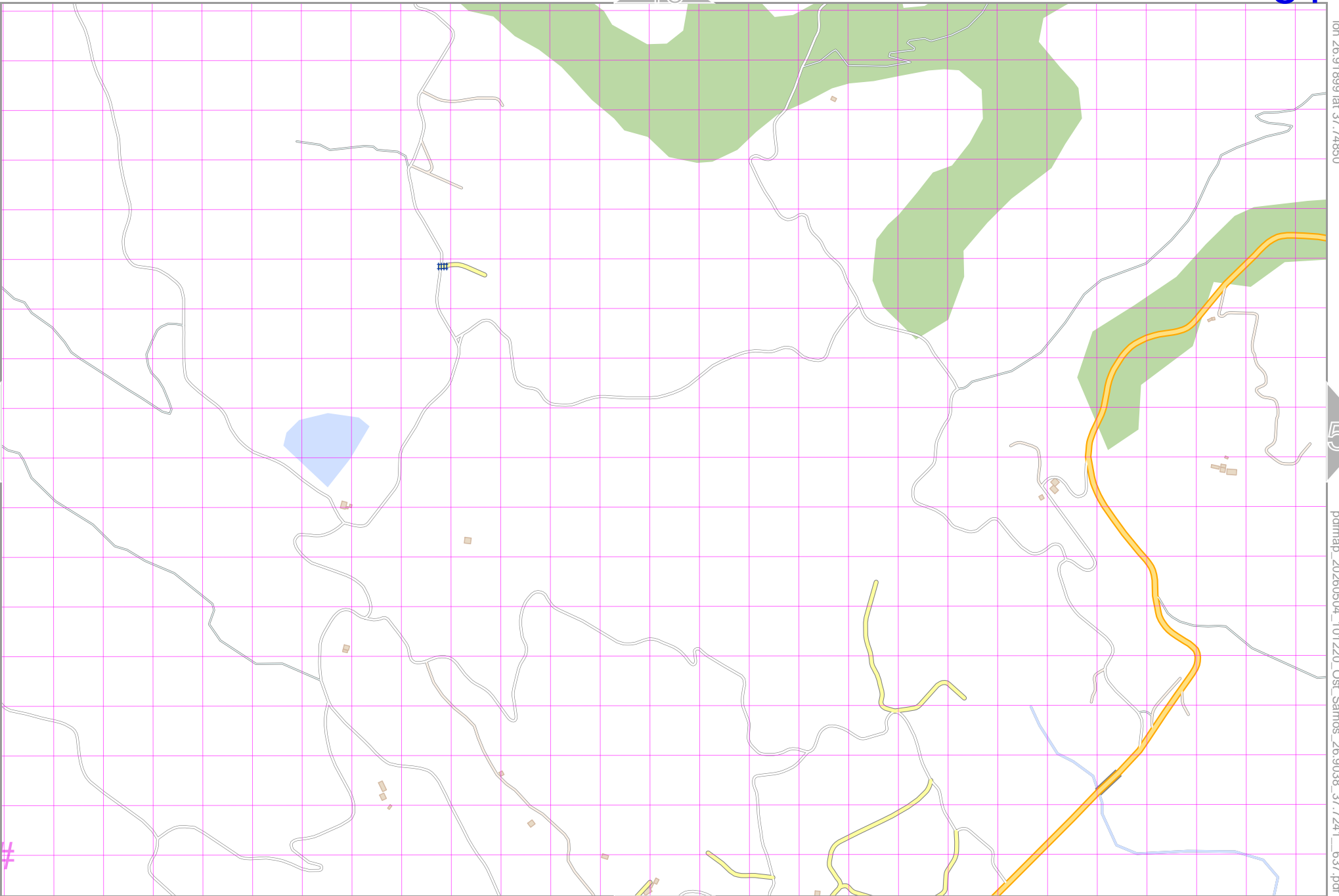
52

lon 26.88871 lat 37.73228 [nom. scale = 1 / 10000]

pdfmap_20260504_1011220_Ost_Samos_26.9038_37.7241_637.pdf

UTM: 35 S easting 490.20 km northing 4176.20 km
UTM-Grid-width = 100m

62





Map data © OpenStreetMap contributors

lon 26.94928 lat 37.74850

51

53

lon 26.91899 lat 37.73228 [nom. scale = 1 / 10000]

pdfmap_20260504_101220_Ost_Samos_26.9038_37.7241_637.pdf

#

UTM: 35 S easting 492.90 km northing 4176.20 km
UTM-Grid-width = 100m

63

Map data © OpenStreetMap contributors

lon 26.97956 lat 37.74850

Sofouli

Koumarionas

52

54

lon 26.94928 lat 37.73228 [nom. scale = 1 / 10000]

pdfmap_20260504_101220_Ost_Samos_26.9038_37.7241_637.pdf

#

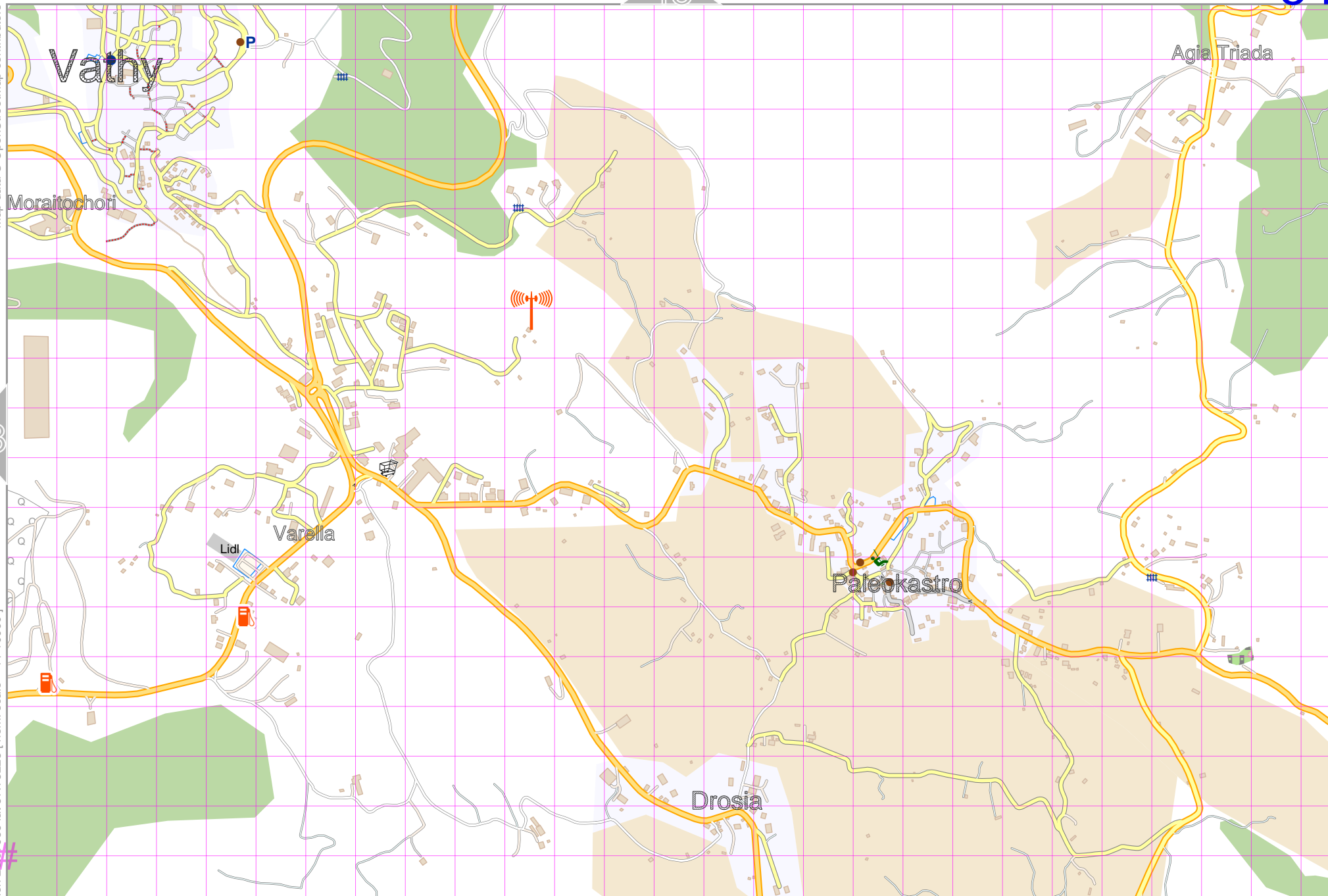
64

UTM: 35 S easting 495.60 km northing 4176.20 km
UTM-Grid-width = 100m



Map data © OpenStreetMap contributors

lon 27.00985 lat 37.74850



lon 26.97956 lat 37.73228 [nom. scale = 1 / 10000]

pdfmap_20260504_101220_Ost_Samos_26.9038_37.7241_637.pdf

UTM: 35 S easting 498.20 km northing 4176.20 km
UTM-Grid-width = 100m

Ost-Samos

55

top

Map data © OpenStreetMap contributors

lon 27.04014 lat 37.74850

54

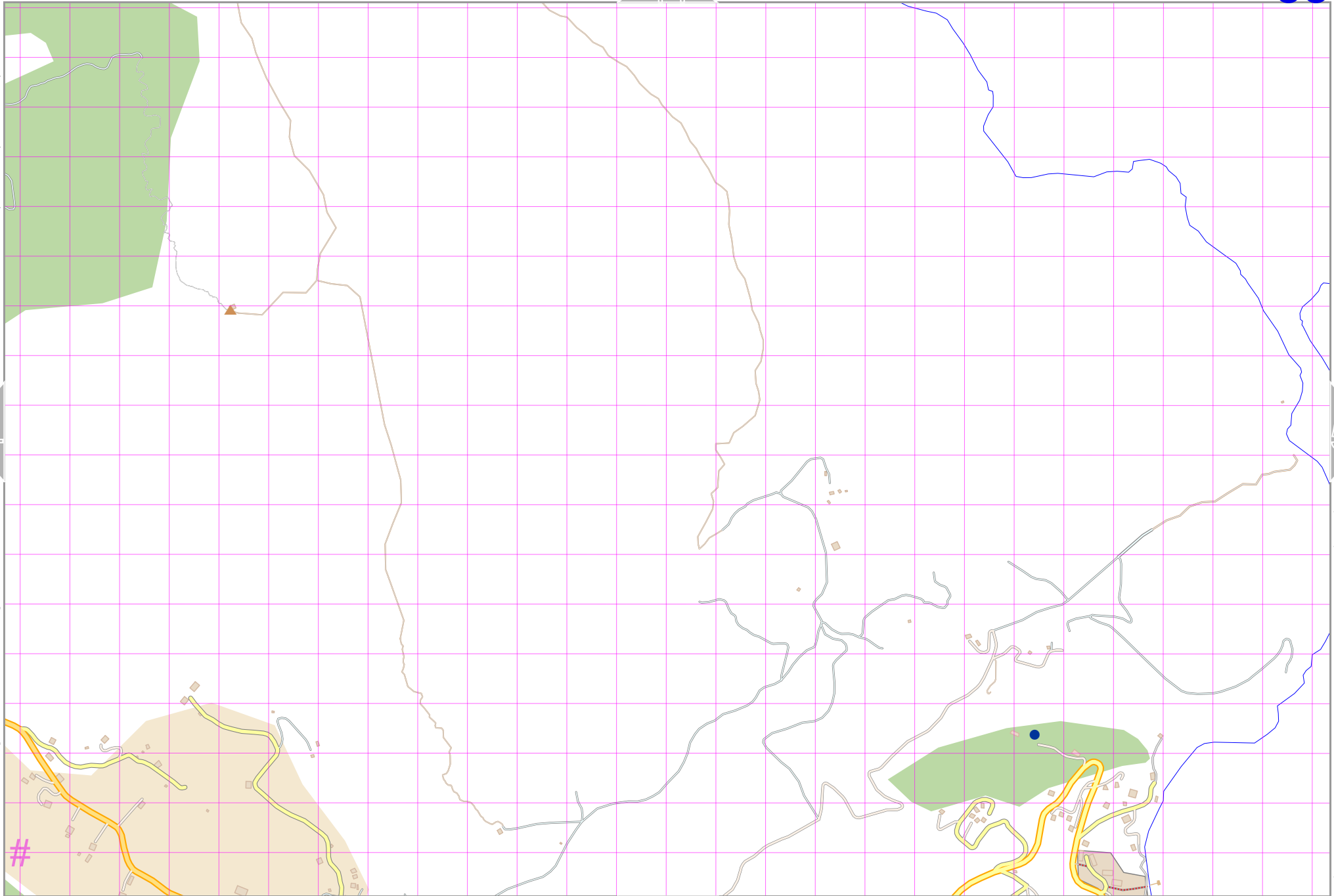
56

lon 27.00985 lat 37.73228 [nom. scale = 1 / 10000]

pdfmap_20260504_101220_Ost_Samos_26.9038_37.7241_637.pdf

UTM: 35 S easting 500.90 km northing 4176.20 km
UTM-Grid-width = 100m

66



Ost-Samos

45

56

lon 27.07042 lat 37.74850

Map data © OpenStreetMap contributors

55

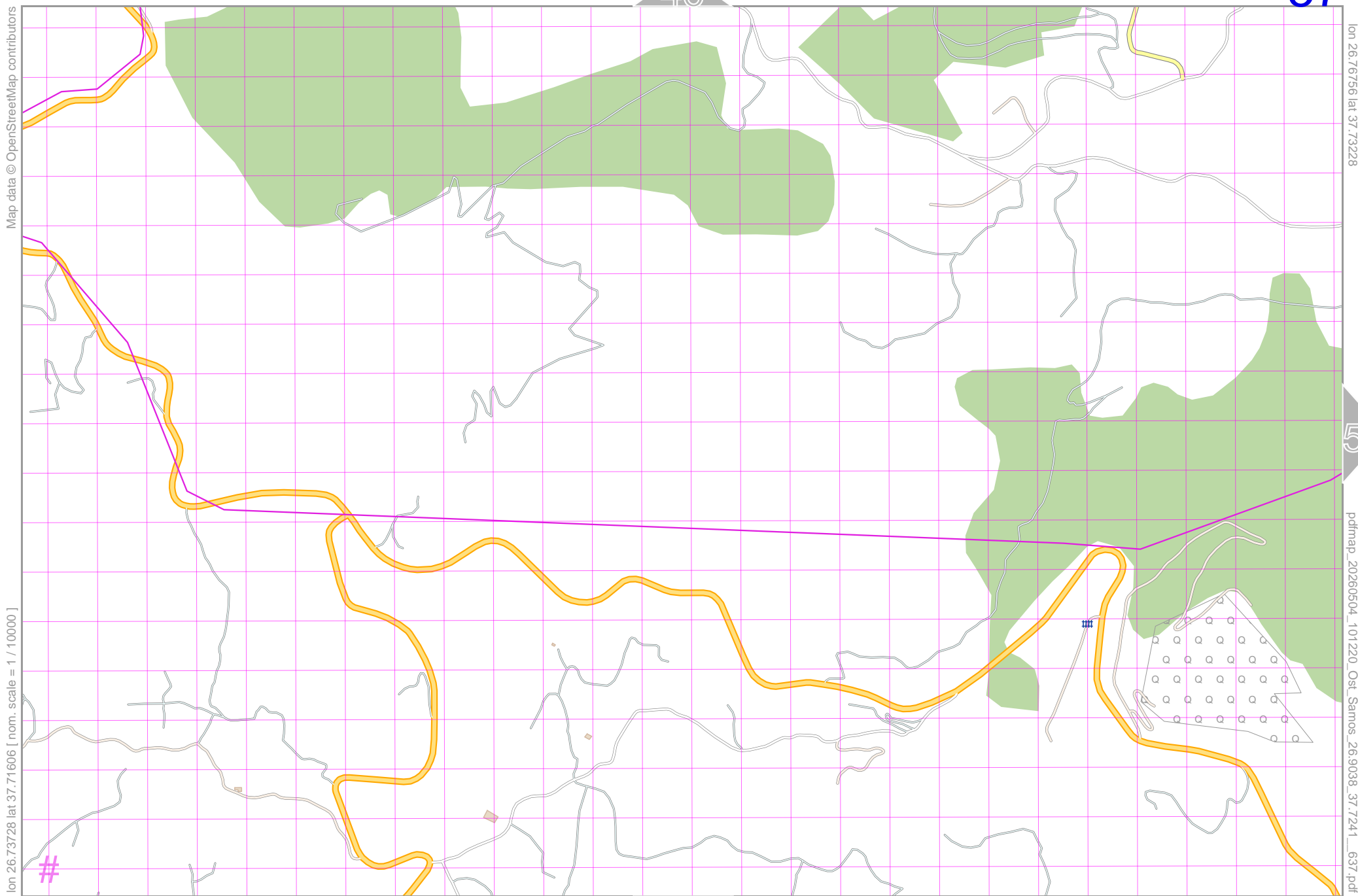
lon 27.04014 lat 37.73228 [nom. scale = 1 / 10000]

#

pdfmap_20260504_101220_Ost_Samos_26.9038_37.7241_637.pdf

UTM: 35 S easting 503.60 km northing 4176.20 km
UTM-Grid-width = 100m

67



Map data © OpenStreetMap contributors

lon 26.76756 lat 37.73228

58

pdfmap_20260504_101220_Ost_Samos_26.9038_37.7241_637.pdf

lon 26.73728 lat 37.71606 [nom. scale = 1 / 10000]

#

46

68

UTM: 35 S easting 476.90 km northing 4174.40 km
UTM-Grid-width = 100m

Ost-Samos

58

top

Map data © OpenStreetMap contributors

lon 26.79785 lat 37.73228

57

59

lon 26.76756 lat 37.71606 [nom. scale = 1 / 10000]

pdfmap_20260504_101220_Ost_Samos_26.9038_37.7241_637.pdf

#

UTM: 35 S easting 479.60 km northing 4174.40 km
UTM-Grid-width = 100m

69

Map data © OpenStreetMap contributors

lon 26.82814 lat 37.73228

58

60

lon 26.79785 lat 37.71606 [nom. scale = 1 / 10000]

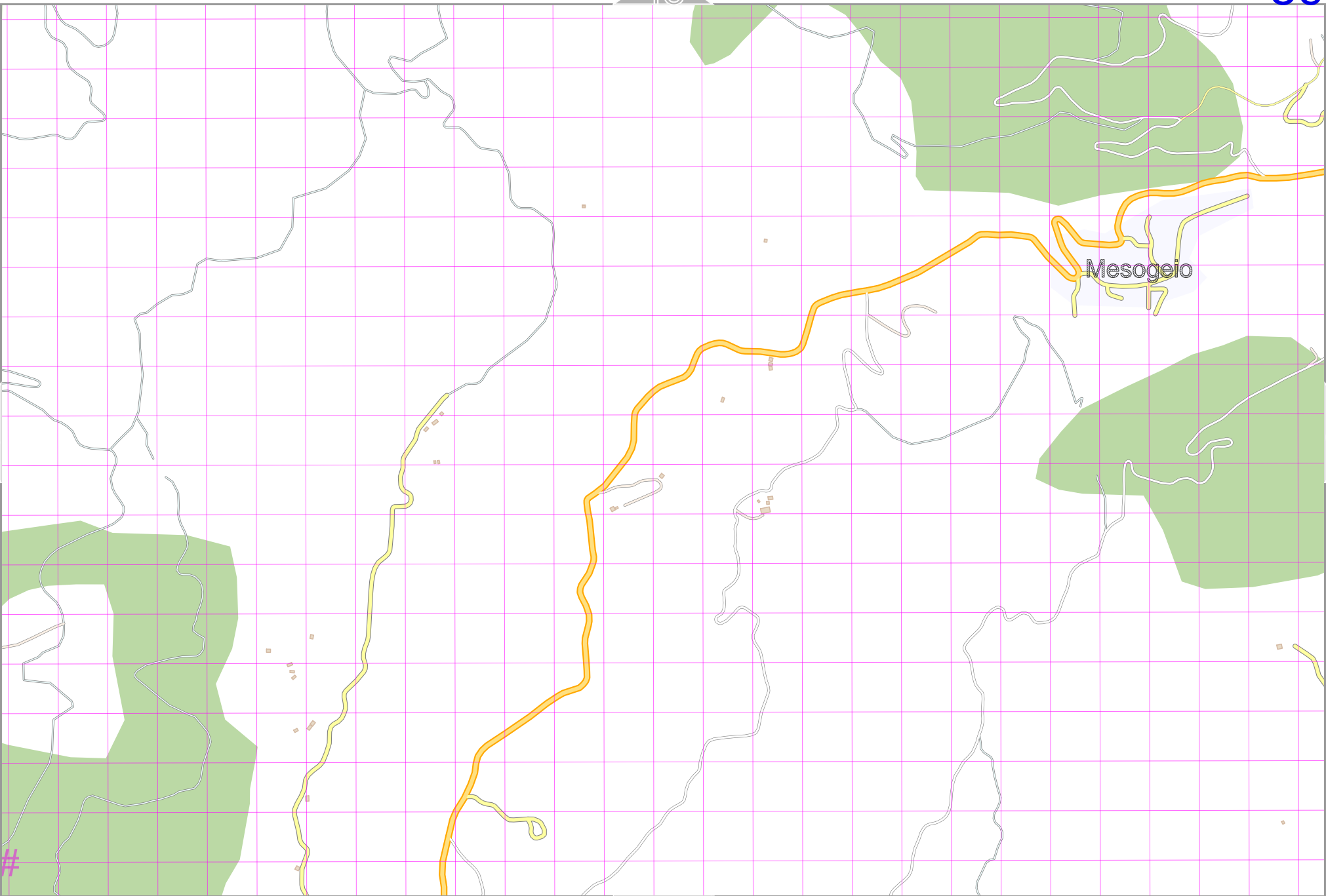
pdfmap_20260504_101220_Ost_Samos_26.9038_37.7241_637.pdf

48

70

Mesogeio

UTM: 35 S easting 482.20 km northing 4174.40 km
UTM-Grid-width = 100m



Map data © OpenStreetMap contributors

Pandroso

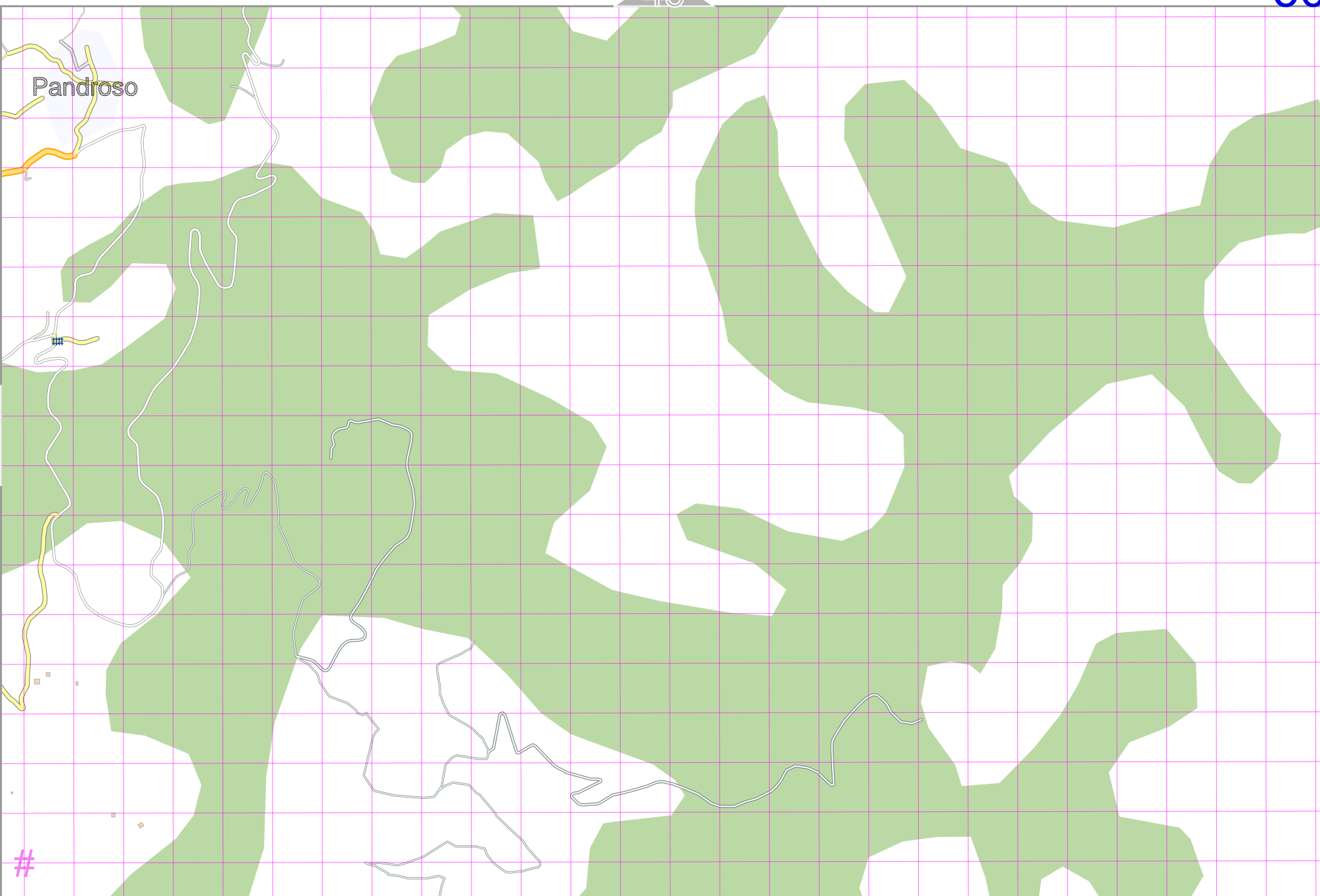
lon 26.85842 lat 37.73228

59

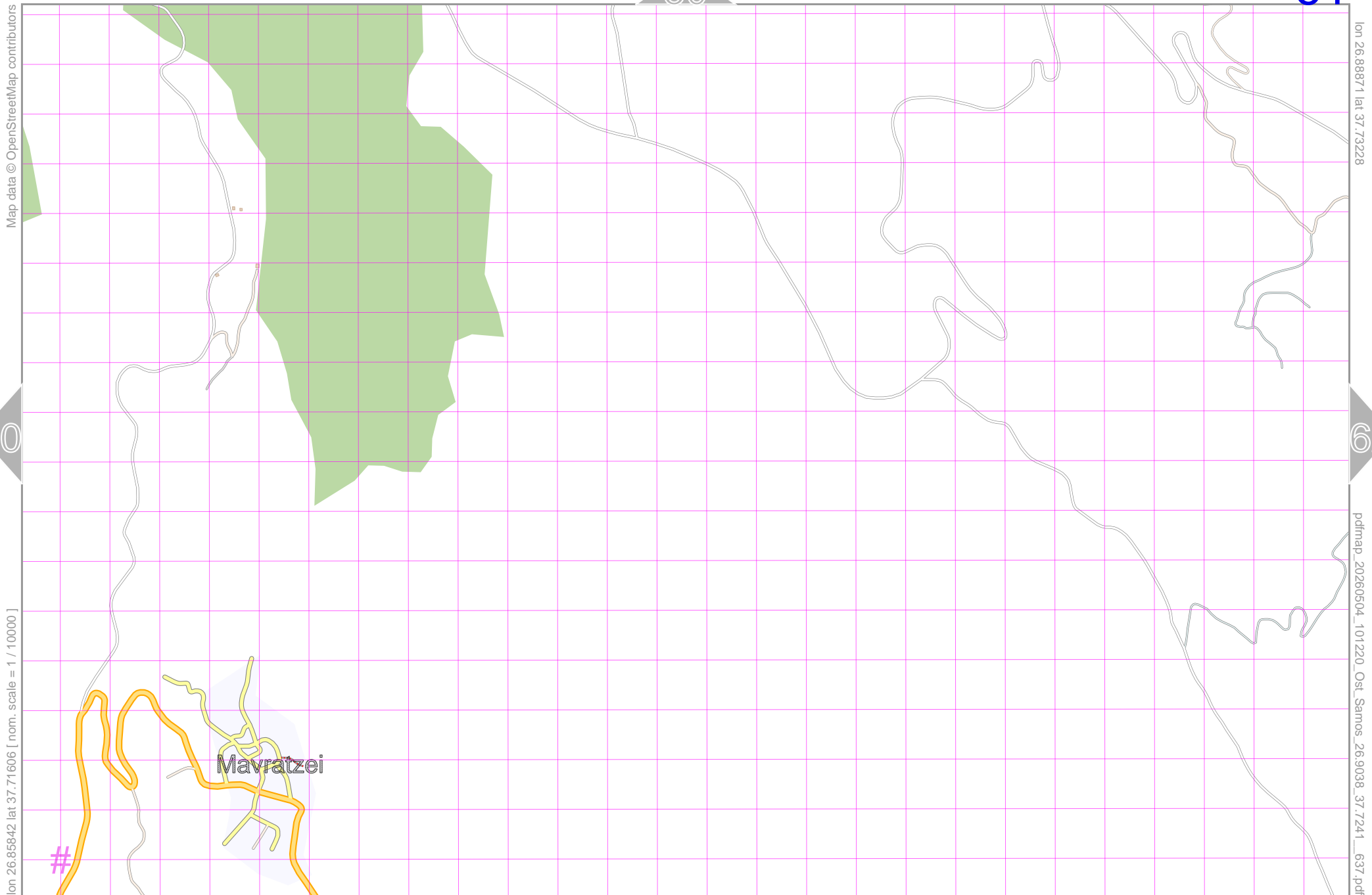
61

lon 26.82814 lat 37.71606 [nom. scale = 1 / 10000]

pdfmap_20260504_101220_Ost_Samos_26.9038_37.7241_637.pdf



UTM: 35 S easting 484.90 km northing 4174.40 km
UTM-Grid-width = 100m



Map data © OpenStreetMap contributors

lon 26.88871 lat 37.73228

60

62

lon 26.85842 lat 37.71606 [nom. scale = 1 / 10000]

pdfmap_20260504_101220_Ost_Samos_26.9038_37.7241_637.pdf

Mavratzei

#

72

UTM: 35 S easting 487.60 km northing 4174.40 km
UTM-Grid-width = 100m

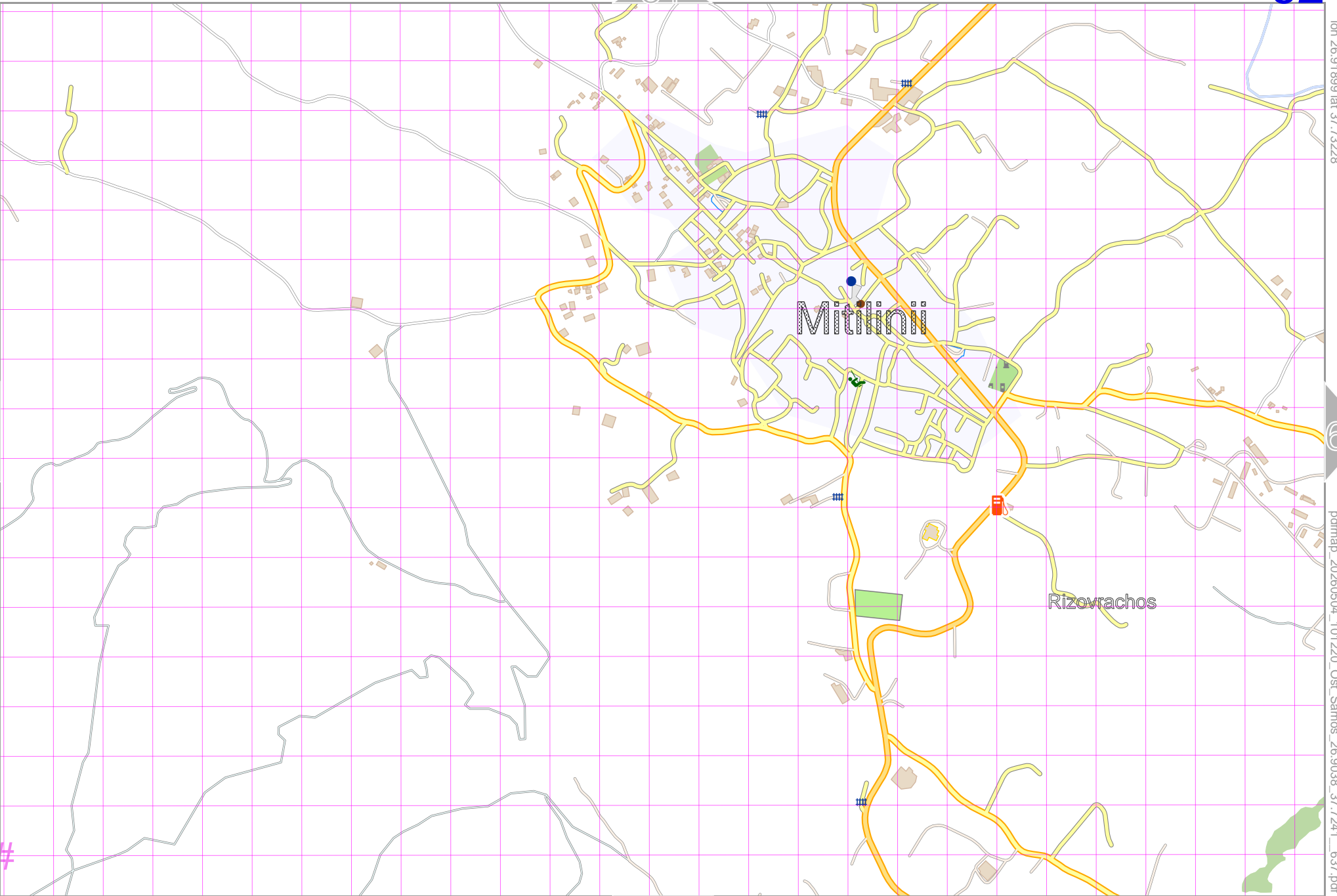
Map data © OpenStreetMap contributors

lon 26.91899 lat 37.73228

61

63

lon 26.88871 lat 37.71606 [nom. scale = 1 / 10000]



UTM: 35 S easting 490.20 km northing 4174.40 km
UTM-Grid-width = 100m

pdfmap_20260504_101220_Ost_Samos_26.9038_37.7241_637.pdf

73

Map data © OpenStreetMap contributors

lon 26.94928 lat 37.73228

62

64

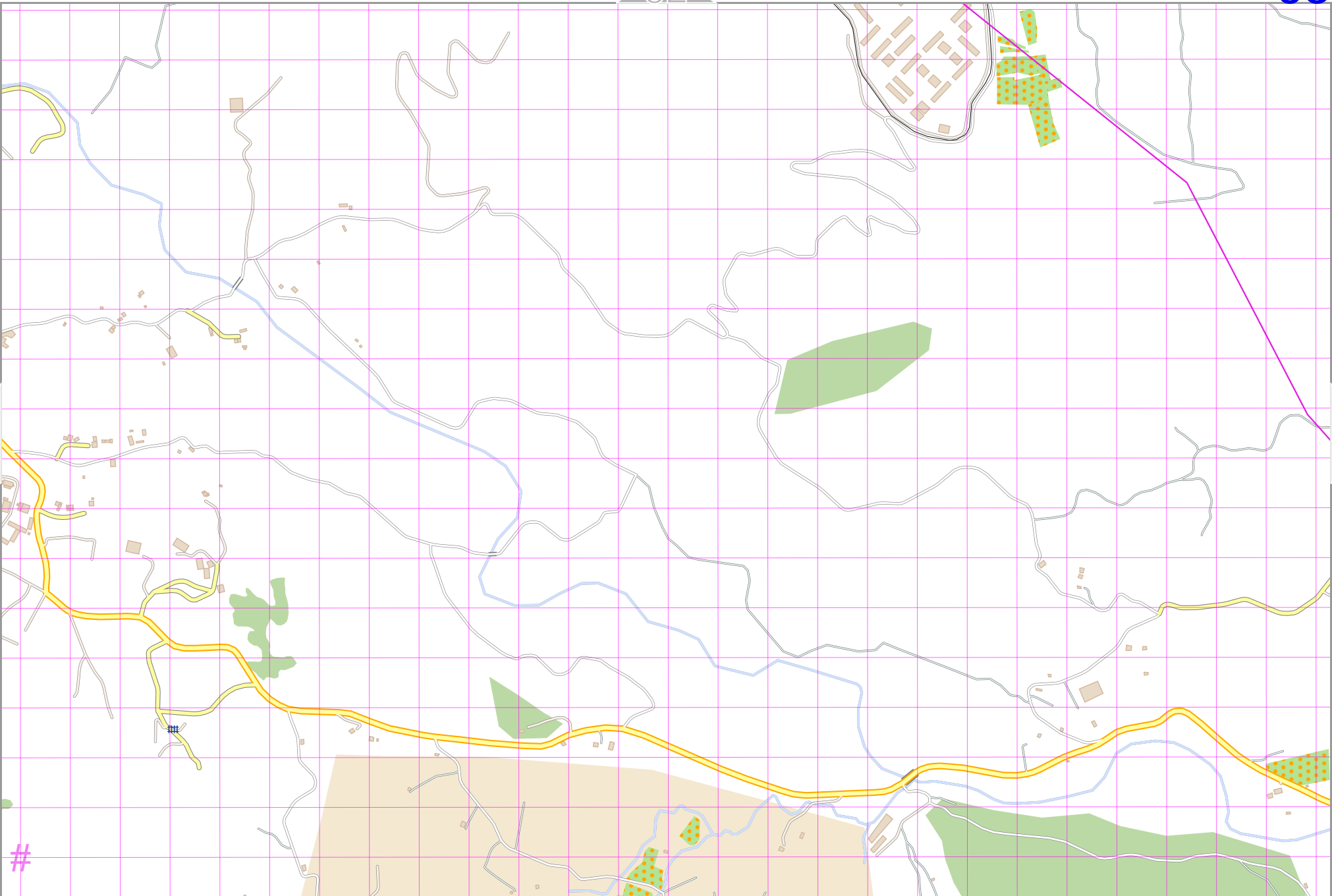
lon 26.91899 lat 37.71606 [nom. scale = 1 / 10000]

pdfmap_20260504_101220_Ost_Samos_26.9036_37.7241_637.pdf

#

74

UTM: 35 S easting 492.90 km northing 4174.40 km
UTM-Grid-width = 100m



Map data © OpenStreetMap contributors

lon 26.97956 lat 37.73228



Platanos

lon 26.94928 lat 37.71606 [nom. scale = 1 / 10000]

pdfmap_20260504_101220_Ost_Samos_26.9038_37.7241_637.pdf

UTM: 35 S easting 495.60 km northing 4174.40 km
UTM-Grid-width = 100m

Map data © OpenStreetMap contributors

lon 27.00985 lat 37.73228

64

66

lon 26.97956 lat 37.71606 [nom. scale = 1 / 10000]

pdfmap_20260504_101220_Ost_Samos_26.9038_37.7241_637.pdf

54

76

Argyros

UTM: 35 S easting 498.20 km northing 4174.40 km
UTM-Grid-width = 100m



Map data © OpenStreetMap contributors

lon 27.04014 | lat 37.73228

65

67

lon 27.00985 | lat 37.71606 [nom. scale = 1 / 10000]

pdfmap_20260504_101220_Ost_Samos_26.9038_37.7241_637.pdf

UTM: 35 S easting 500.90 km northing 4174.40 km
UTM-Grid-width = 100m

77



Map data © OpenStreetMap contributors

lon 27.07042 lat 37.73228

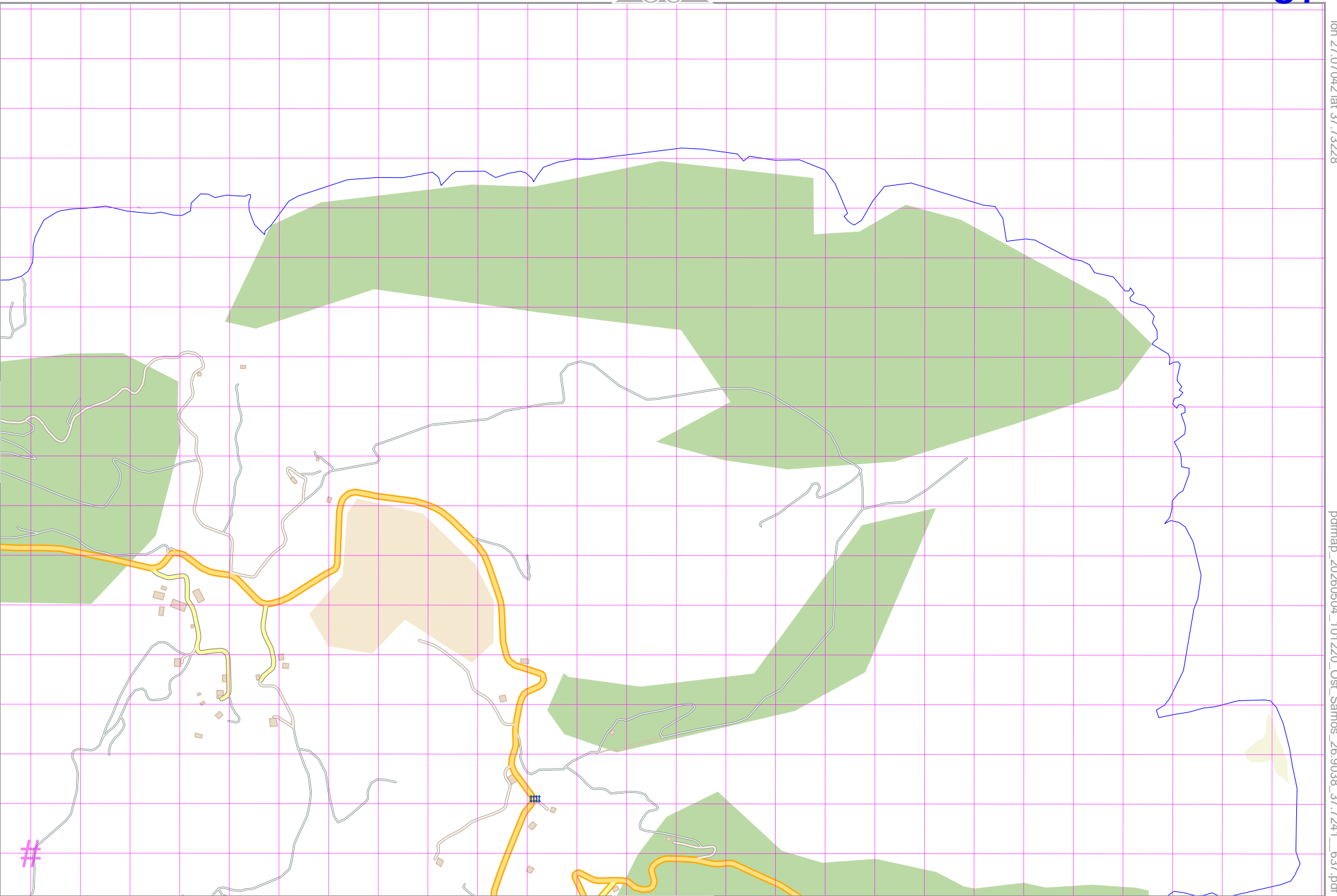


lon 27.04014 lat 37.71606 [nom. scale = 1 / 10000]

pdfmap_20260504_101220_Ost_Samos_26.9038_37.7241_637.pdf

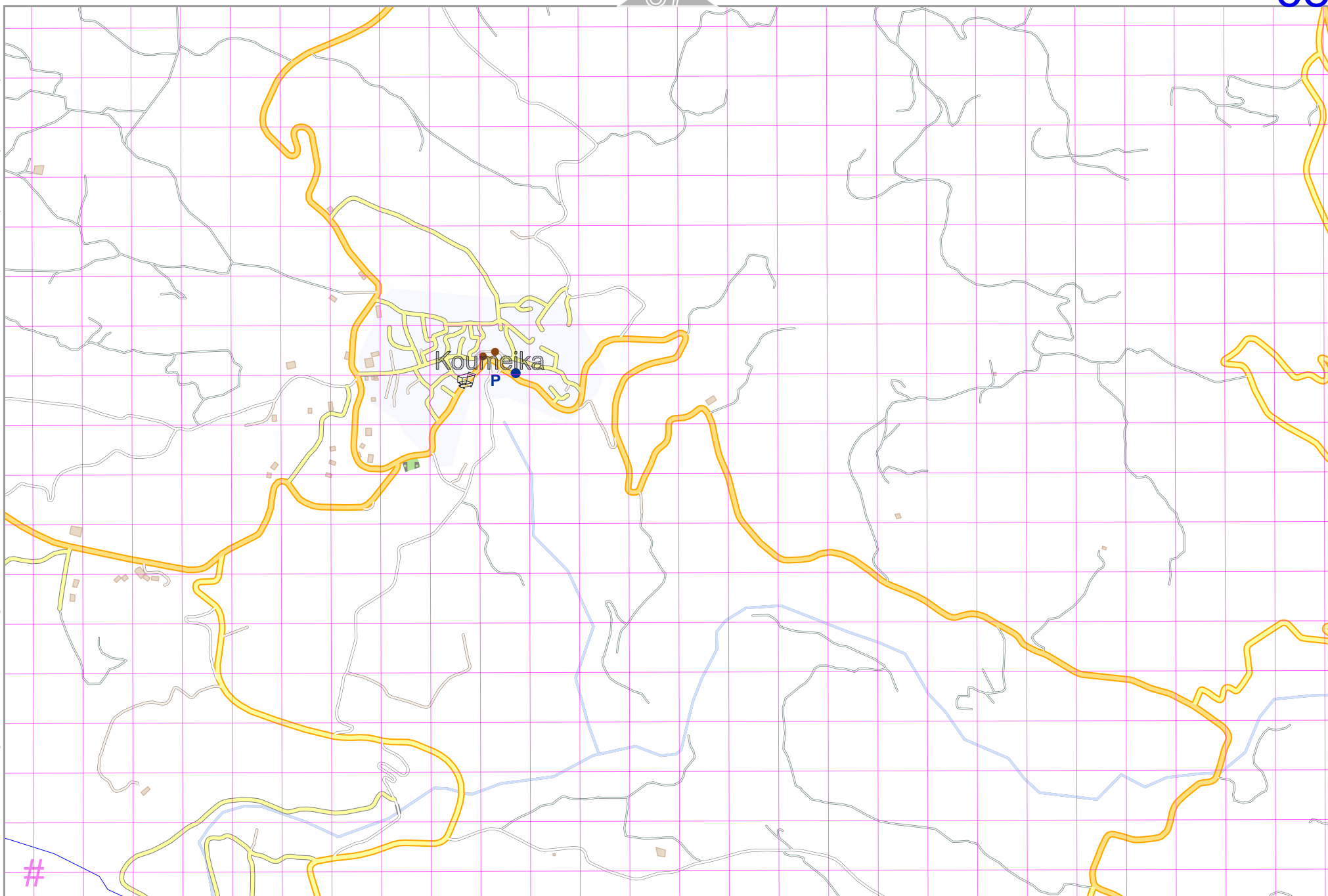
#

UTM: 35 S easting 503.60 km northing 4174.40 km
UTM-Grid-width = 100m



Map data © OpenStreetMap contributors

lon 26.73728 lat 37.69985 [nom. scale = 1 / 10000]



UTM: 35 S easting 476.90 km northing 4172.60 km
 UTM-Grid-width = 100m

57

79

lon 26.76756 lat 37.71606

pdfmap_20260504_101220_Ost_Samos_26.9038_37.7241_637.pdf



Ost-Samos

69

top

Map data © OpenStreetMap contributors

lon 26.79785 lat 37.71606

68

Neochori

70

lon 26.76756 lat 37.69985 [nom. scale = 1 / 10000]

pdfmap_20260504_101220_Ost_Samos_26.9038_37.7241_637.pdf

58

80

UTM: 35 S easting 479.60 km northing 4172.60 km
UTM-Grid-width = 100m

Map data © OpenStreetMap contributors

lon 26.82814 lat 37.71606

Pirgos

lon 26.79785 lat 37.69985 [nom. scale = 1 / 10000]

pdfmap_20260504_101220_Ost_Samos_26.9038_37.7241_637.pdf

UTM: 35 S easting 482.20 km northing 4172.60 km
UTM-Grid-width = 100m

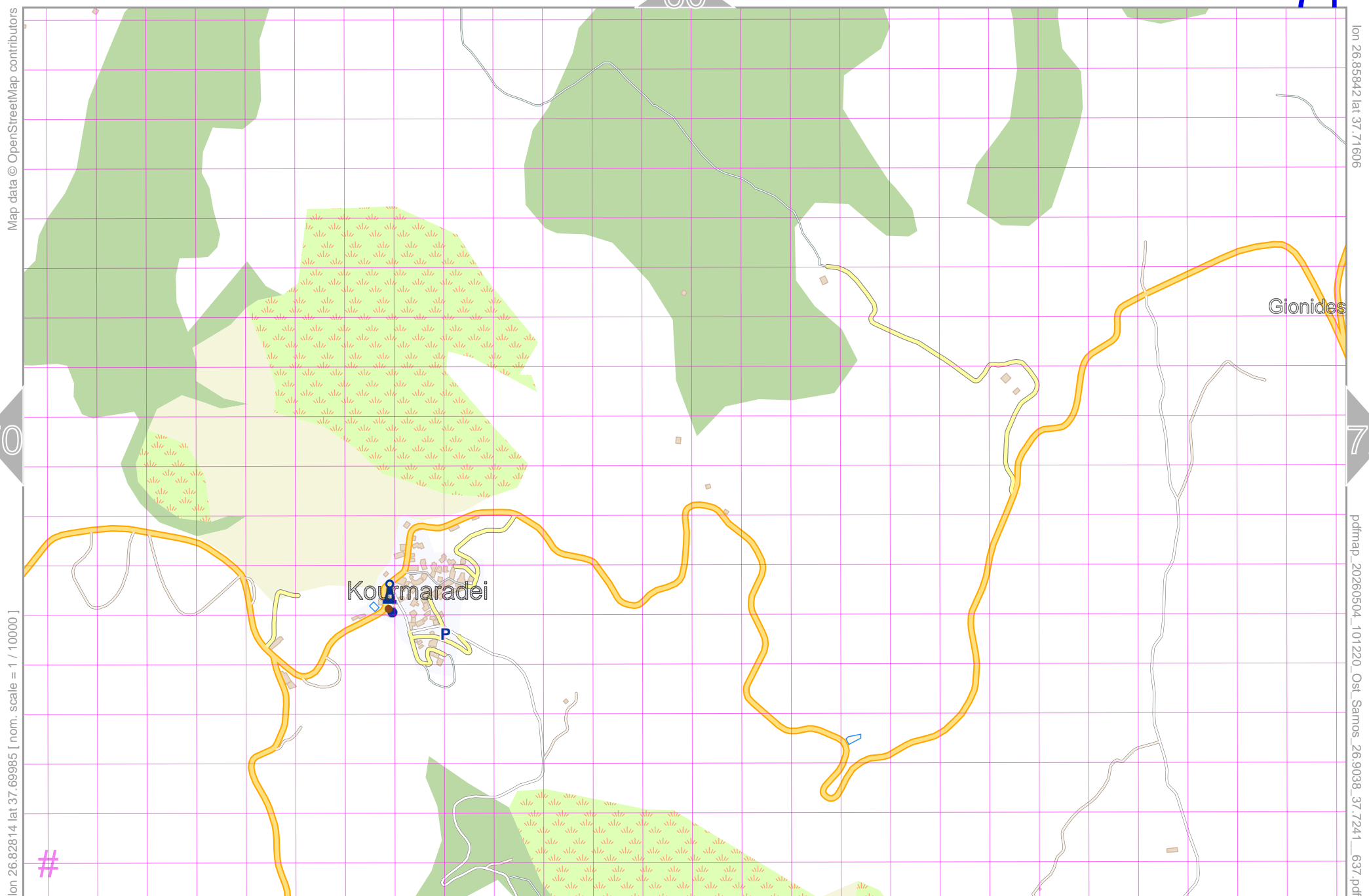


Ost-Samos

top

71

60



Map data © OpenStreetMap contributors

lon 26.85942 | lat 37.71606

lon 26.82814 | lat 37.69985 [nom. scale = 1 / 10000]

pdfmap_20260504_101220_Ost_Samos_26.9038_37.7241_637.pdf

UTM: 35 S easting 484.90 km northing 4172.60 km
UTM-Grid-width = 100m

82

Ost-Samos

72

top

Map data © OpenStreetMap contributors

lon 26.88871 lat 37.71606

71

73

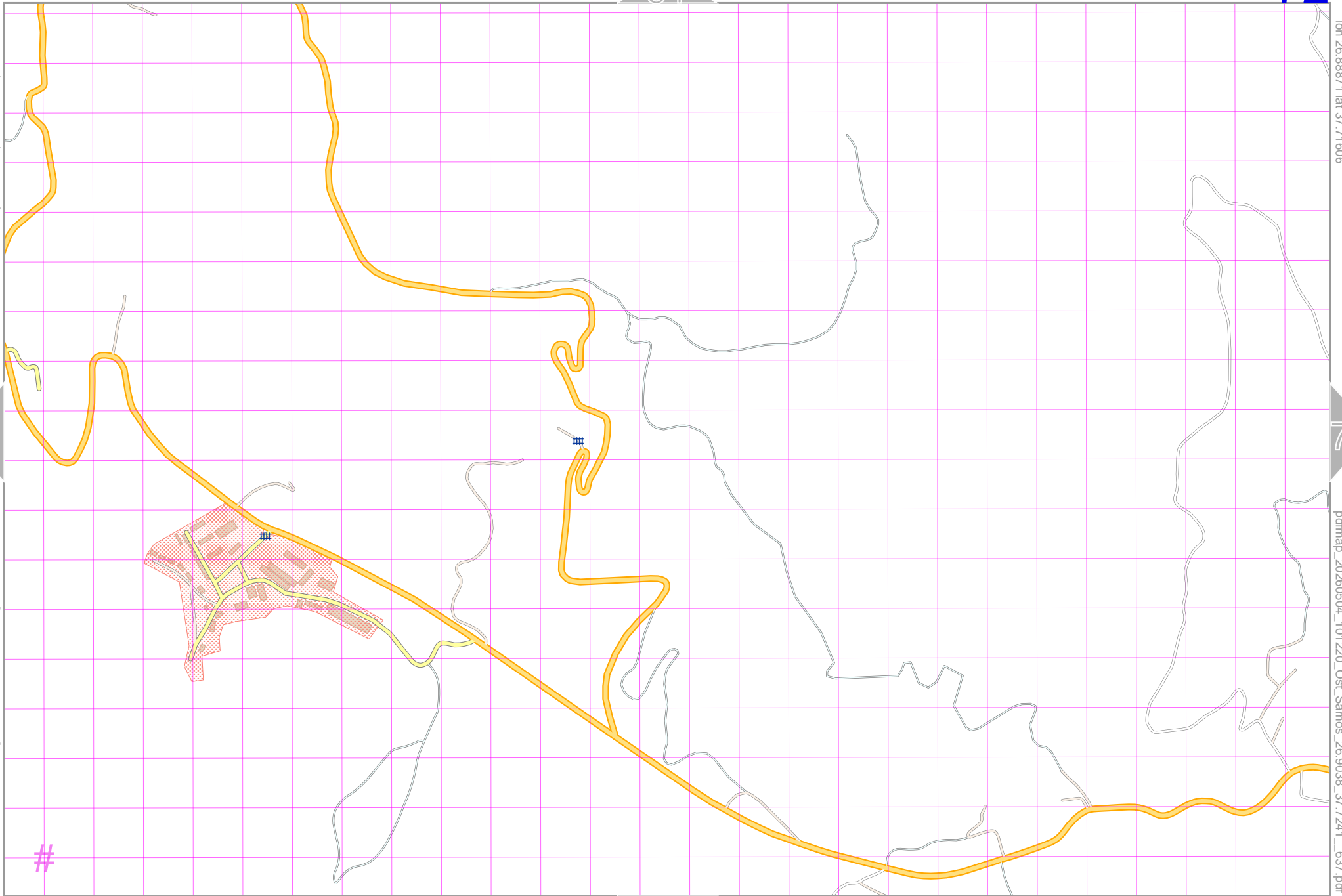
lon 26.85842 lat 37.69985 [nom. scale = 1 / 10000]

pdfmap_20260504_101220_Ost_Samos_26.9038_37.7241_637.pdf

#

UTM: 35 S easting 487.60 km northing 4172.60 km
UTM-Grid-width = 100m

83





Map data © OpenStreetMap contributors

lon 26.91899 lat 37.71606

lon 26.88871 lat 37.69985 [nom. scale = 1 / 10000]

pdfmap_20260504_101120_Ost_Samos_26.9038_37.7241_637.pdf

UTM: 35 S easting 490.20 km northing 4172.60 km
UTM-Grid-width = 100m

Ost-Samos

74

63

lon 26.94928 lat 37.71606

Map data © OpenStreetMap contributors

73

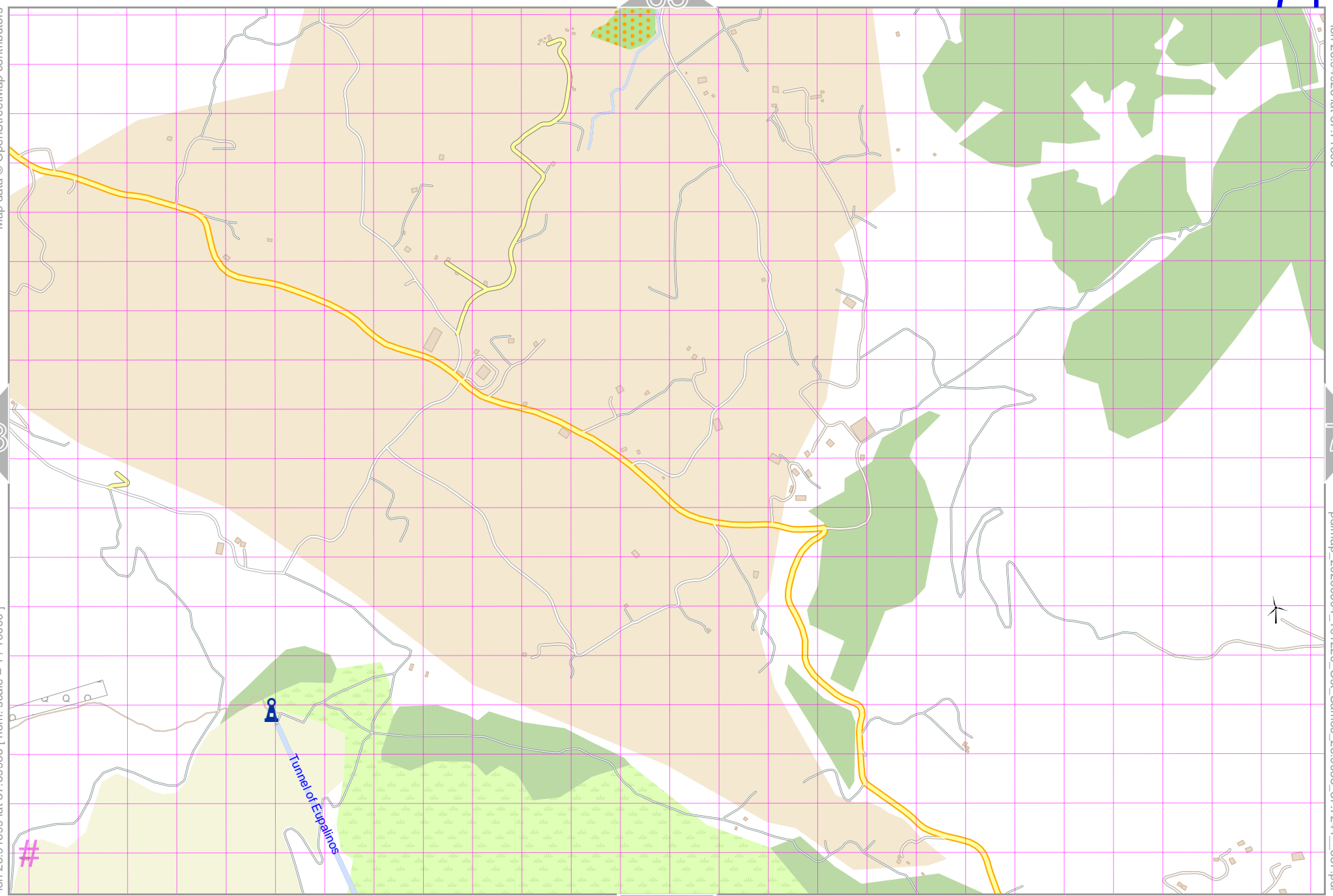
75

lon 26.91899 lat 37.69985 [nom. scale = 1 / 10000]

pdfmap_20260504_101120_Ost_Samos_26.9038_37.7241_637.pdf

UTM: 35 S easting 492.90 km northing 4172.60 km
UTM-Grid-width = 100m

85



Map data © OpenStreetMap contributors

lon 26.97956 lat 37.71606

64

Mesokampos

74

76

lon 26.94928 lat 37.69985 [nom. scale = 1 / 10000]

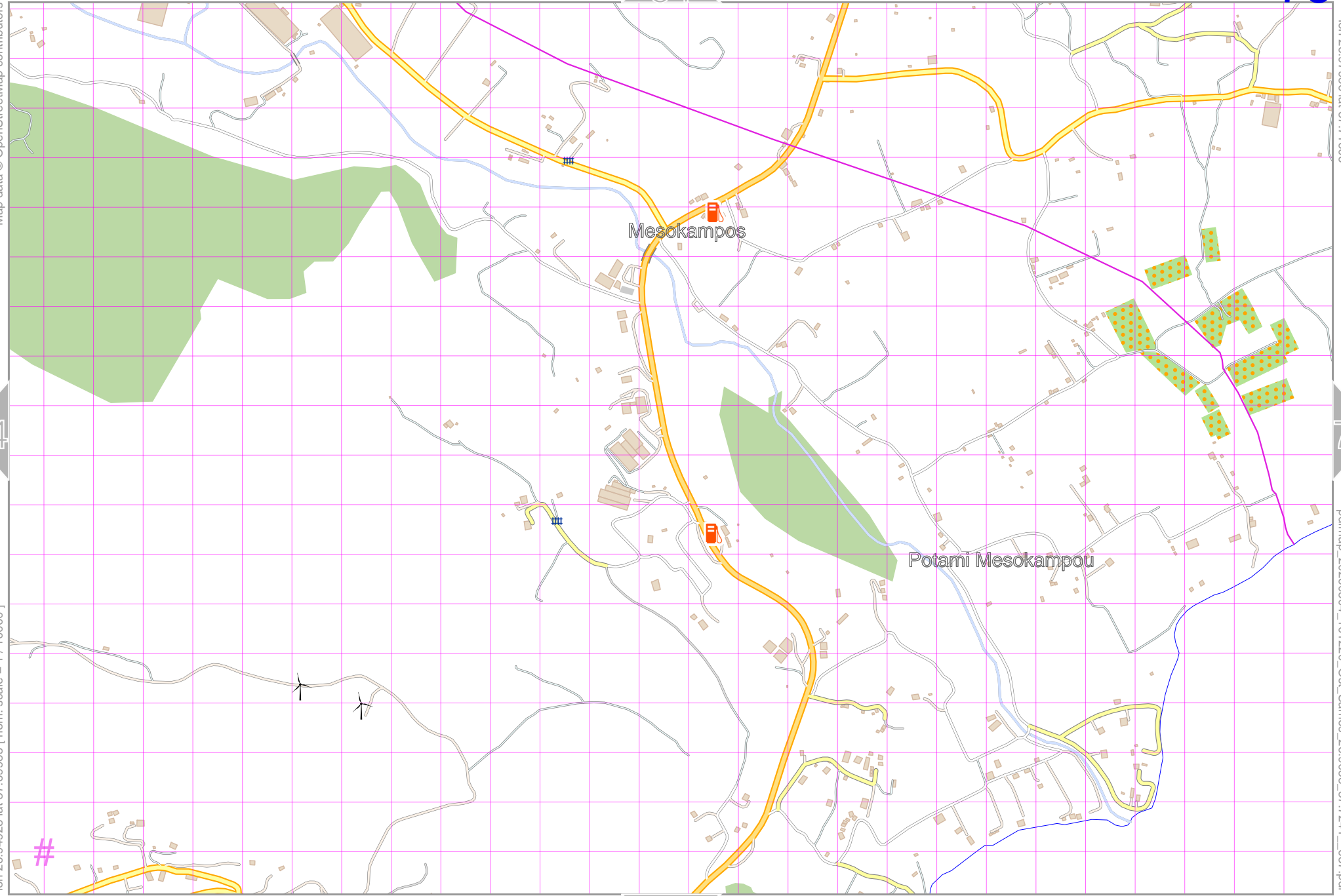
pdfmap_20260504_101220_Ost_Samos_26.9038_37.7241_637.pdf

Potami Mesokampou

86

#

UTM: 35 S easting 495.60 km northing 4172.60 km
UTM-Grid-width = 100m



Map data © OpenStreetMap contributors

lon 27.00985 lat 37.71606

75

77

lon 26.97956 lat 37.69985 [nom. scale = 1 / 10000]

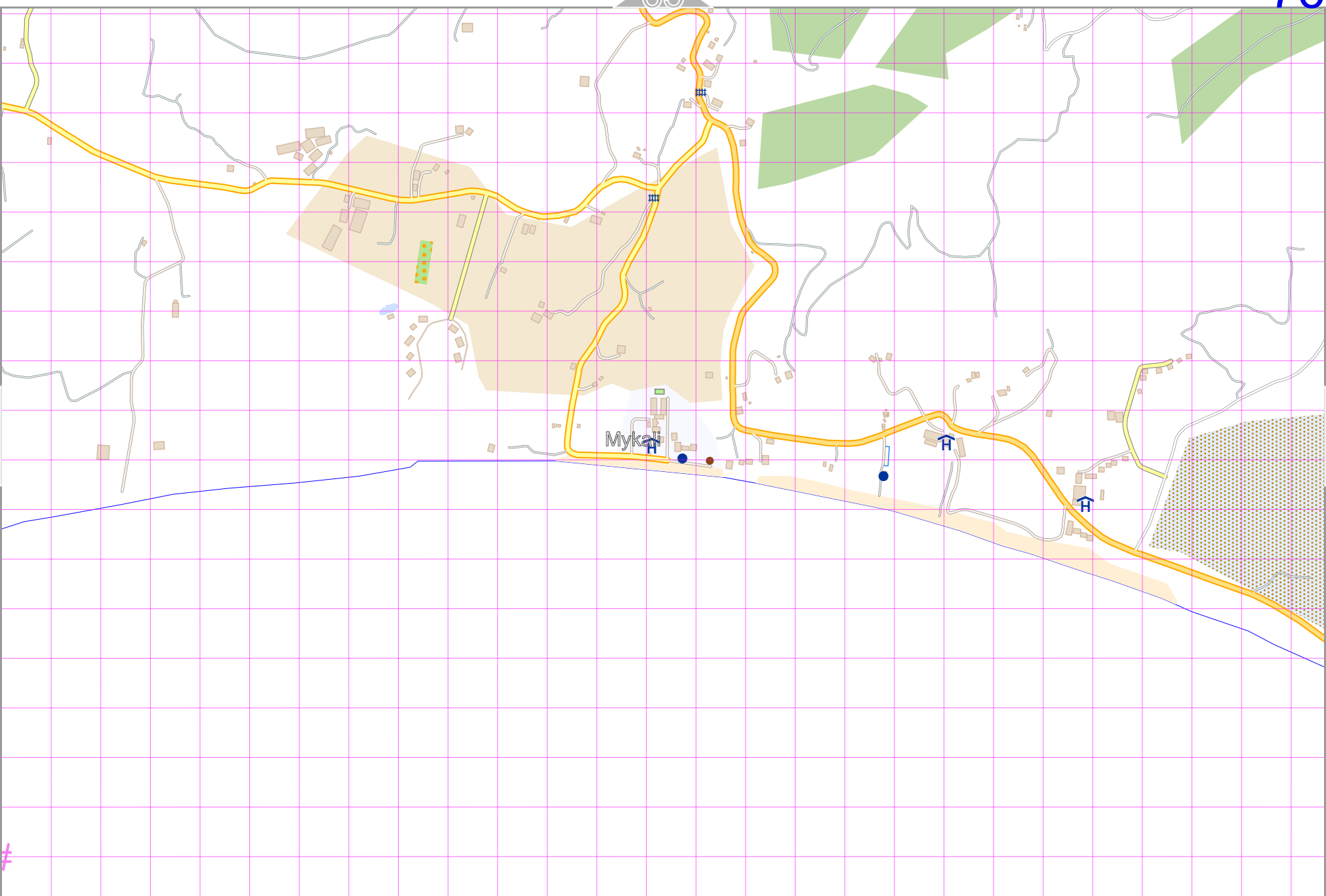
pdfmap_20260504_101220_Ost_Samos_26.9038_37.7241_637.pdf

Mykali

65

87

UTM: 35 S easting 498.20 km northing 4172.60 km
UTM-Grid-width = 100m



Map data © OpenStreetMap contributors

lon 27.04014 | lat 37.71606

lon 27.00985 | lat 37.69985 [nom. scale = 1 / 10000]

pdfmap_20260504_101220_Ost_Samos_26.9038_37.7241_637.pdf

#

UTM: 35 S easting 500.90 km northing 4172.60 km
UTM-Grid-width = 100m



Map data © OpenStreetMap contributors

lon 27.07042 lat 37.71606

77

lon 27.04014 lat 37.69985 [nom. scale = 1 / 10000]

#

UTM: 35 S easting 503.60 km northing 4172.60 km
UTM-Grid-width = 100m

89

pdfmap_20260504_101220_Ost_Samos_26.9038_37.7241_637.pdf



Map data © OpenStreetMap contributors

lon 26.73728 lat 37.68363 [nom. scale = 1 / 10000]

#

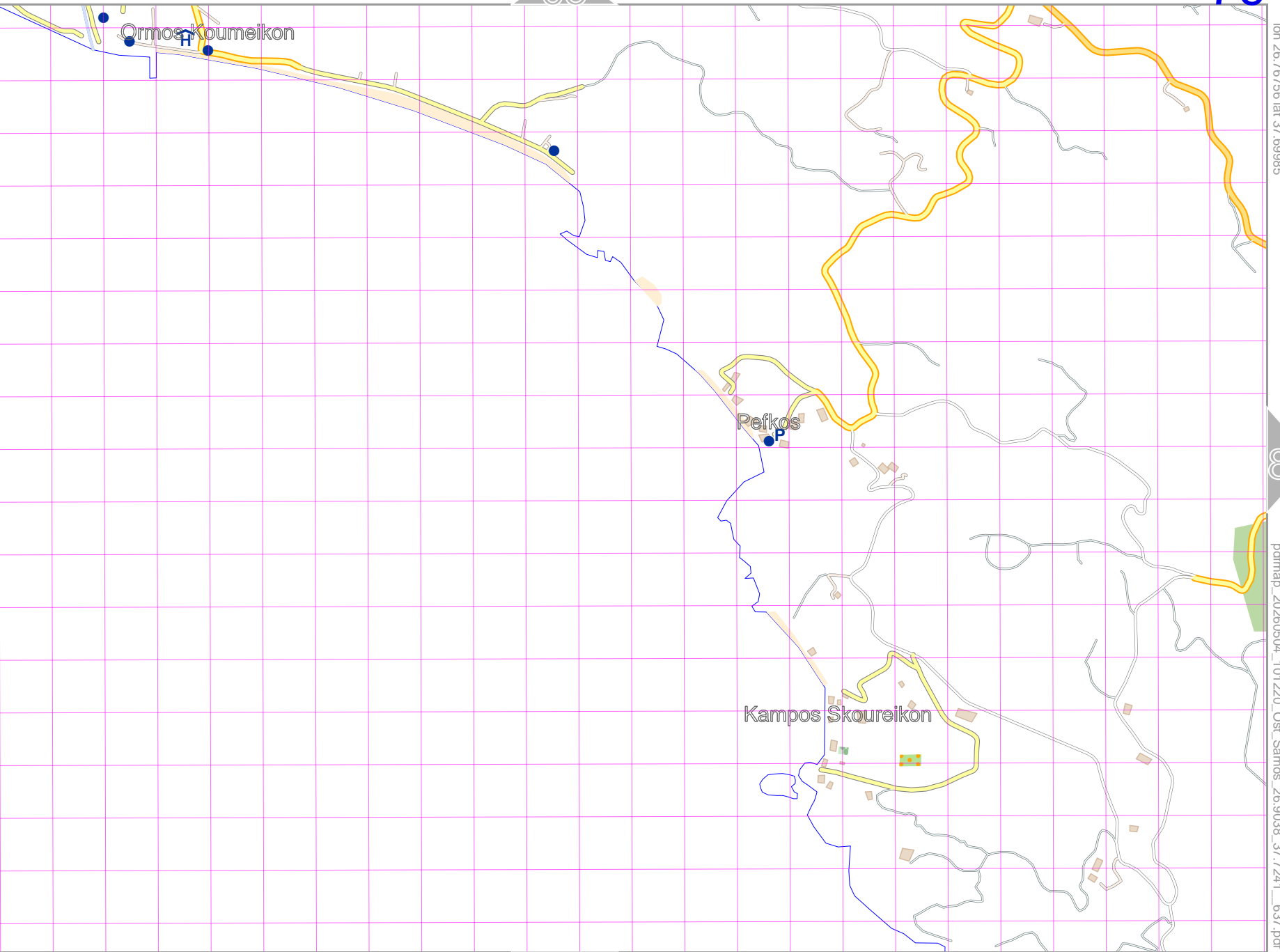
UTM: 35 S easting 476.90 km northing 4170.80 km
UTM-Grid-width = 100m

68

80

pdfmap_20260504_101220_Ost_Samos_26.9038_37.7241_637.pdf

90



Ost-Samos

80

top

Map data © OpenStreetMap contributors

lon 26.79785 lat 37.69985

70

81

Skoureika

lon 26.76756 lat 37.68363 [nom. scale = 1 / 10000]

pdfmap_20260504_101220_Ost_Samos_26.9038_37.7241_637.pdf

#

69

91

UTM: 35 S easting 479.60 km northing 4170.80 km
UTM-Grid-width = 100m

Ost-Samos

81

lon 26.82814 lat 37.69985

pdfmap_20260504_101220_Ost_Samos_26.9038_37.7241_637.pdf

Map data © OpenStreetMap contributors

lon 26.79785 lat 37.68363 [nom. scale = 1 / 10000]

UTM: 35 S easting 482.20 km northing 4170.80 km
UTM-Grid-width = 100m

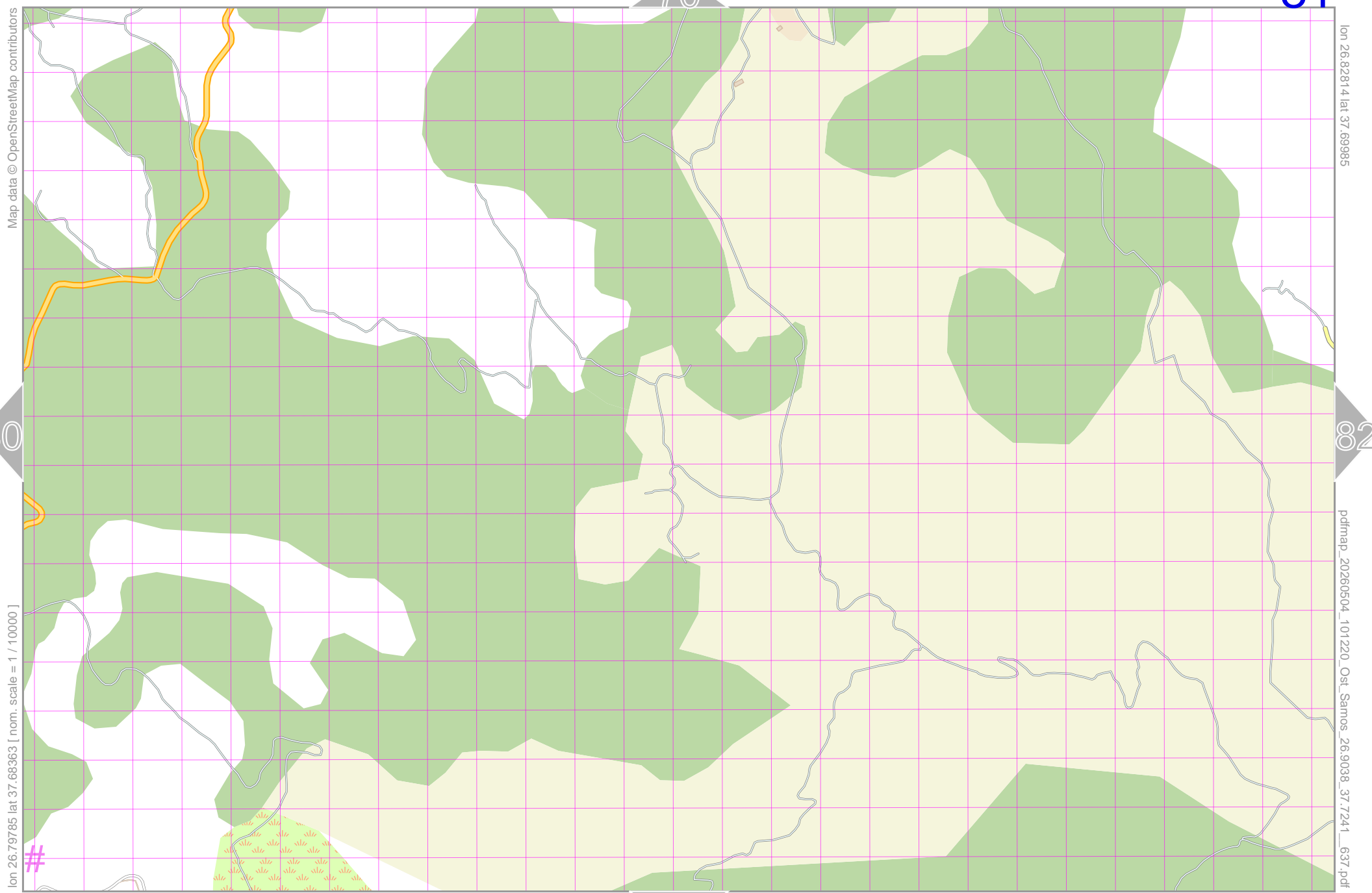
70

92

80

82

top



Map data © OpenStreetMap contributors

lon 26.85642 | lat 37.69985

81

83

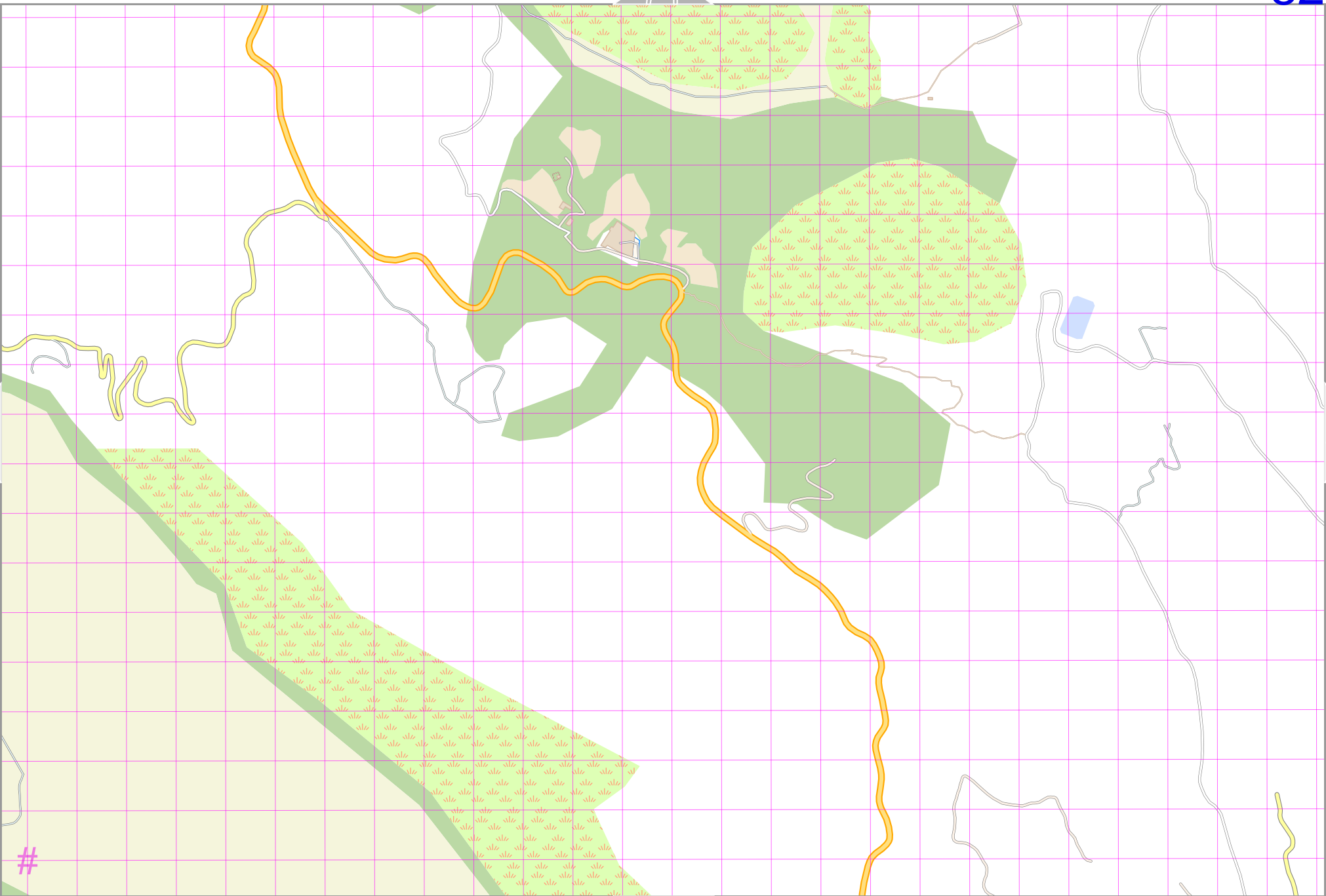
lon 26.82814 | lat 37.68363 [nom. scale = 1 / 10000]

pdfmap_20260504_101220_Ost_Samos_26.9038_37.7241_637.pdf

#

93

UTM: 35 S easting 484.90 km northing 4170.80 km
UTM-Grid-width = 100m



Ost-Samos

83

top

Map data © OpenStreetMap contributors

lon 26.88871 lat 37.69985

82

84

lon 26.85842 lat 37.68363 [nom. scale = 1 / 10000]

pdfmap_20260504_101220_Ost_Samos_26.9038_37.7241_637.pdf

#

UTM: 35 S easting 487.60 km northing 4170.80 km
UTM-Grid-width = 100m

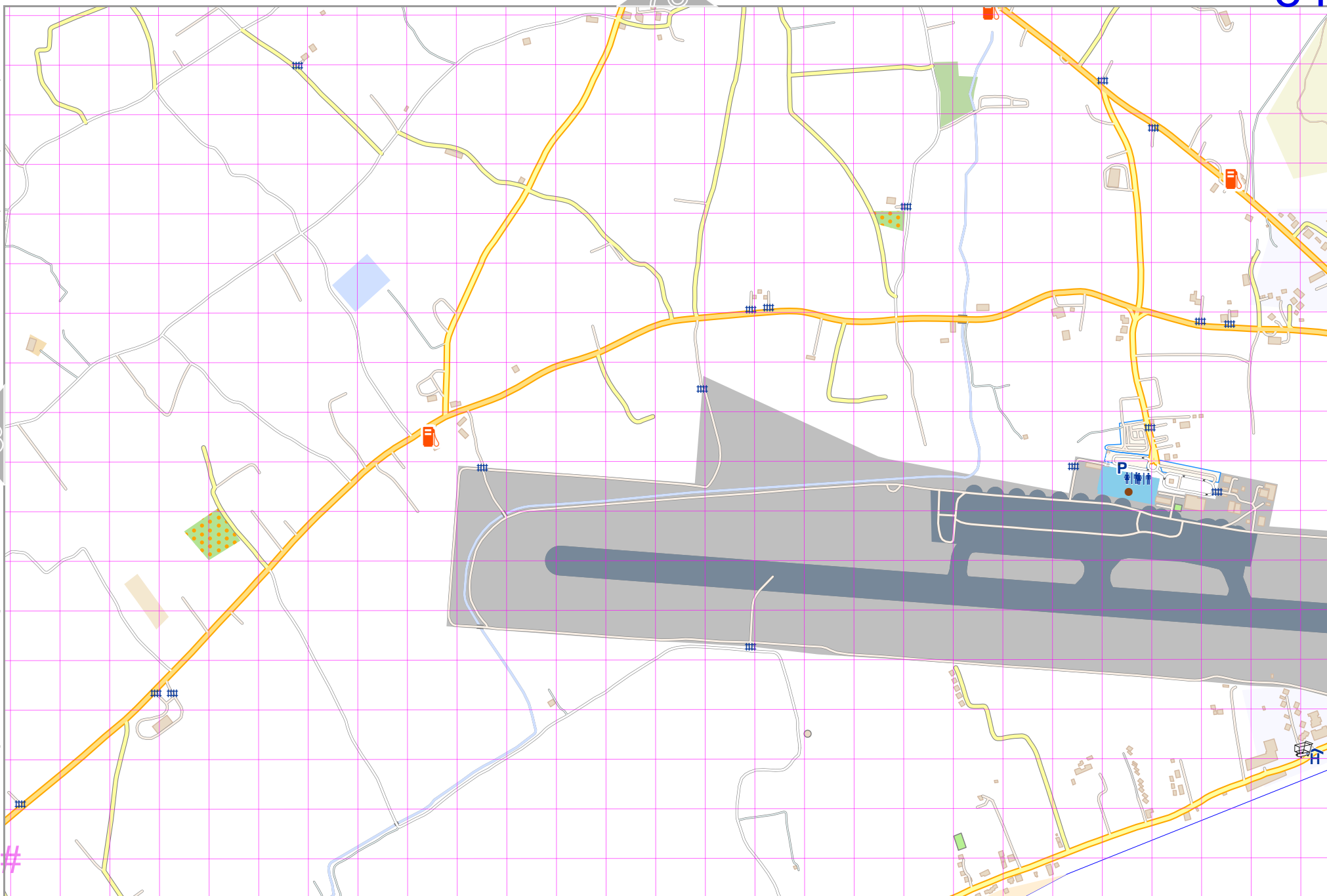
94

72

94

Map data © OpenStreetMap contributors

lon 26.88871 lat 37.68363 [nom. scale = 1 / 10000]



lon 26.91899 lat 37.69985

pdfmap_20260504_101120_Ost_Samos_26.9038_37.7241_637.pdf

UTM: 35 S easting 490.20 km northing 4170.80 km
UTM-Grid-width = 100m

Map data © OpenStreetMap contributors

lon 26.94928 lat 37.69985

84

86

lon 26.91899 lat 37.68363 [nom. scale = 1 / 10000]

pdfmap_20260504_101220_Ost_Samos_26.9038_37.7241_637.pdf

Potokaki

New Poli

Epitragos

Panagiotis

Doryssa Seaside Resort

Lykourgou Logotheti

Agkaiou

Epilinou

Pylagorio

Asiopou

Melissou

#

74

96

UTM: 35 S easting 492.90 km northing 4170.80 km
UTM-Grid-width = 100m

Map data © OpenStreetMap contributors

lon 26.97956 | lat 37.69985



lon 26.94928 | lat 37.68363 [nom. scale = 1 / 10000]

pdfmap_20260504_101220_Ost_Samos_26.9038_37.7241_637.pdf

UTM: 35 S easting 495.60 km northing 4170.80 km
UTM-Grid-width = 100m

Map data © OpenStreetMap contributors

lon 27.00985 lat 37.69985



lon 26.97956 lat 37.68363 [nom. scale = 1 / 10000]

pdfmap_20260504_101220_Ost_Samos_26.9038_37.7241_637.pdf



Map data © OpenStreetMap contributors

lon 27.04014 | lat 37.69985

87

89


lon 27.00985 | lat 37.68363 [nom. scale = 1 / 10000]

pdfmap_20260504_101220_Ost_Samos_26.9038_37.7241_637.pdf

#

99

UTM: 35 S easting 500.90 km northing 4170.80 km
UTM-Grid-width = 100m



Ost-Samos

78

89

top

Map data © OpenStreetMap contributors

lon 27.07042 lat 37.69985

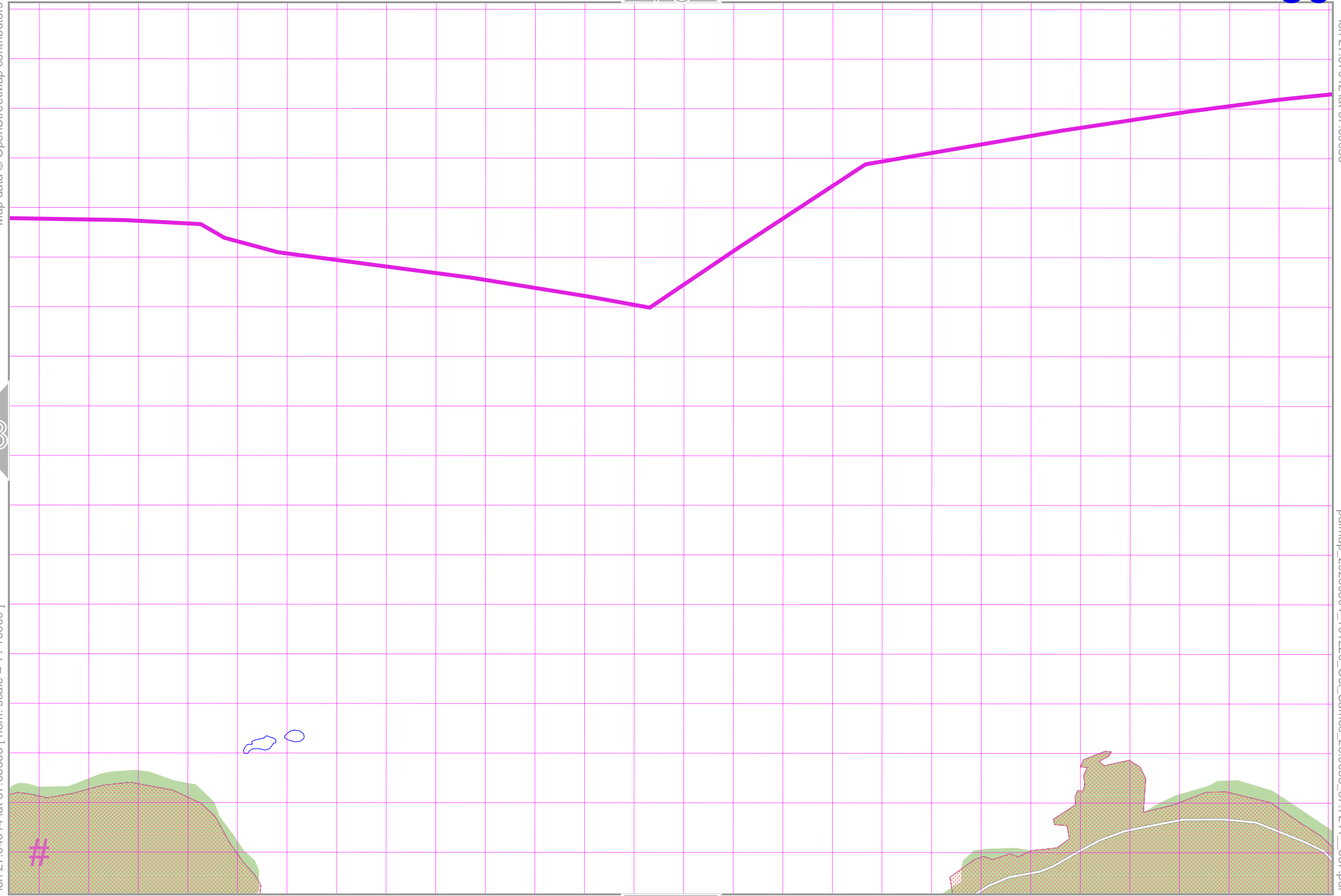



lon 27.04014 lat 37.68363 [nom. scale = 1 / 10000]

pdfmap_20260504_101220_Ost_Samos_26.9038_37.7241_637.pdf

UTM: 35 S easting 503.60 km northing 4170.80 km
UTM-Grid-width = 100m

100





Map data © OpenStreetMap contributors

lon 26.73728 lat 37.66741 [nom. scale = 1 / 10000]

#

UTM: 35 S easting 476.90 km northing 4169.00 km
UTM-Grid-width = 100m



Ost-Samos

91

lon 26.79785 lat 37.69363

Map data © OpenStreetMap contributors

90

92

Kalogeriko

lon 26.76756 lat 37.66741 [nom. scale = 1 / 10000]

pdfmap_20260504_101220_Ost_Samos_26.9038_37.7241_637.pdf

#

80

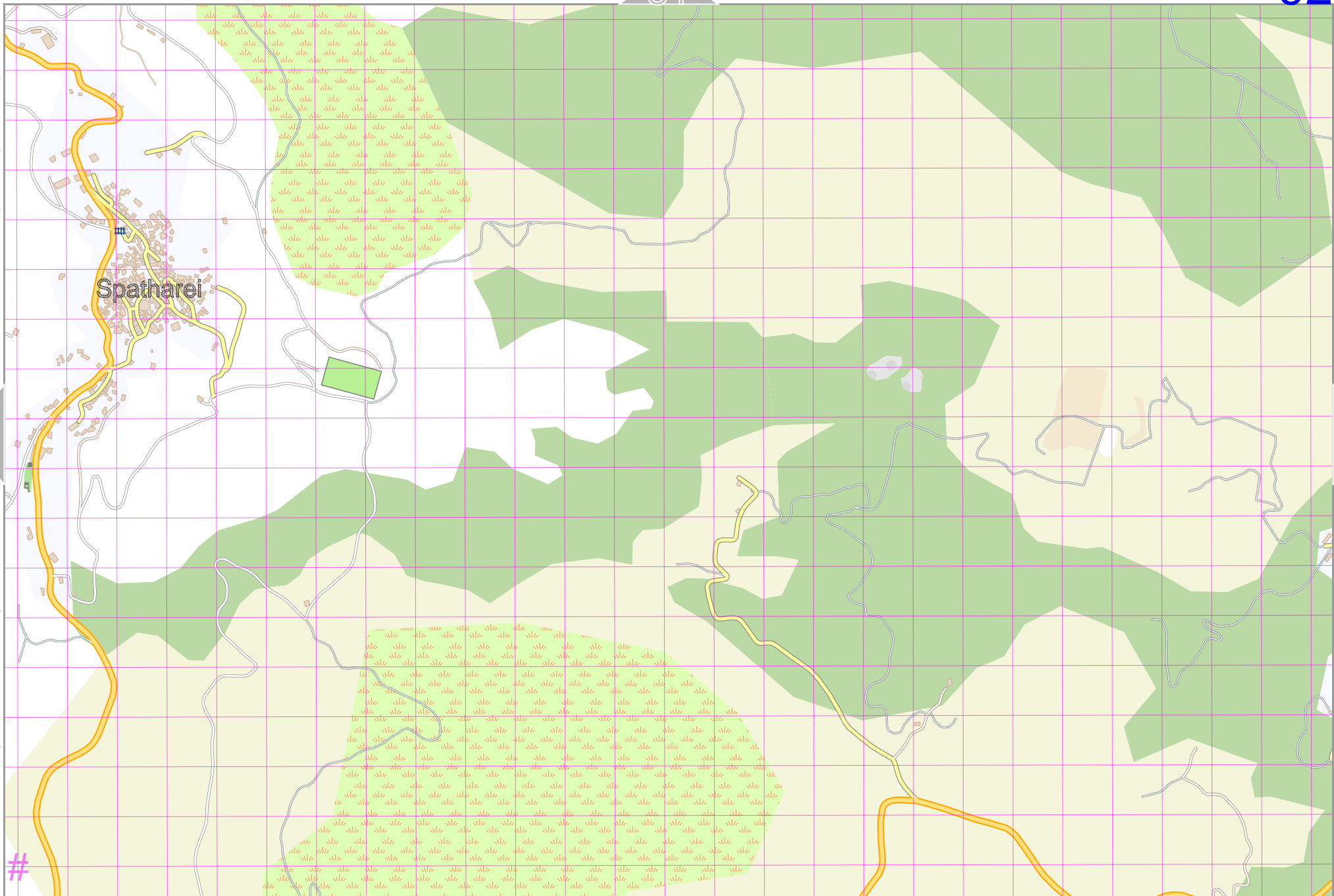
102

UTM: 35 S easting 479.60 km northing 4169.00 km
UTM-Grid-width = 100m

#

UTM: 35 S easting 482.20 km northing 4169.00 km

UTM-Grid-width = 100m



Ost-Samos

top

Map data © OpenStreetMap contributors

lon 26.82814 lat 37.66741 [nom. scale = 1 / 10000]

UTM: 35 S easting 484.90 km northing 4169.00 km
UTM-Grid-width = 100m

82

93

lon 26.85942 lat 37.69363

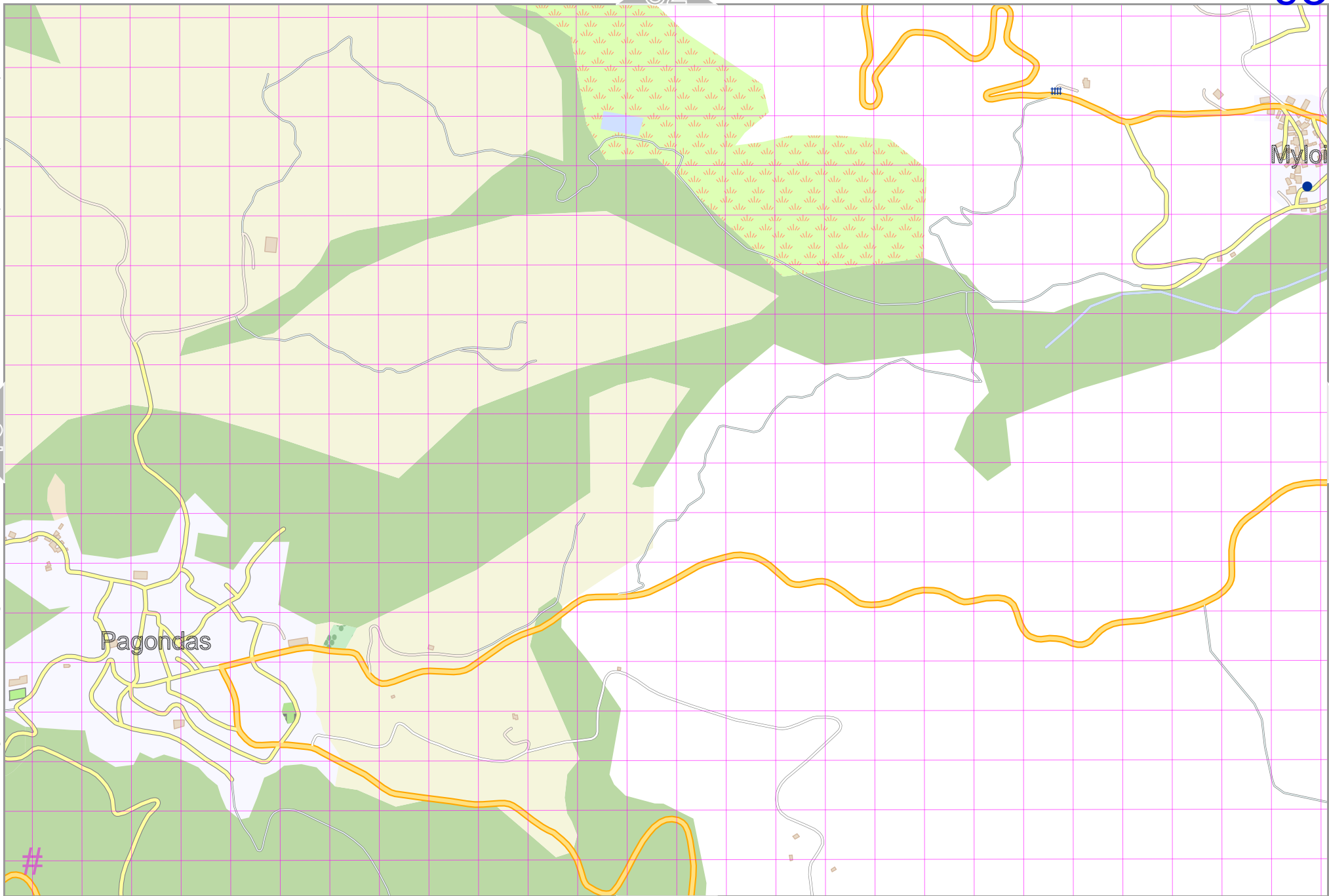
pdfmap_20260504_101220_Ost_Samos_26.9038_37.7241_637.pdf

94

104

Mylou

Pagondas



Ost-Samos

94

top

Map data © OpenStreetMap contributors

lon 26.88871 lat 37.68363

93

95

lon 26.85842 lat 37.66741 [nom. scale = 1 / 10000]

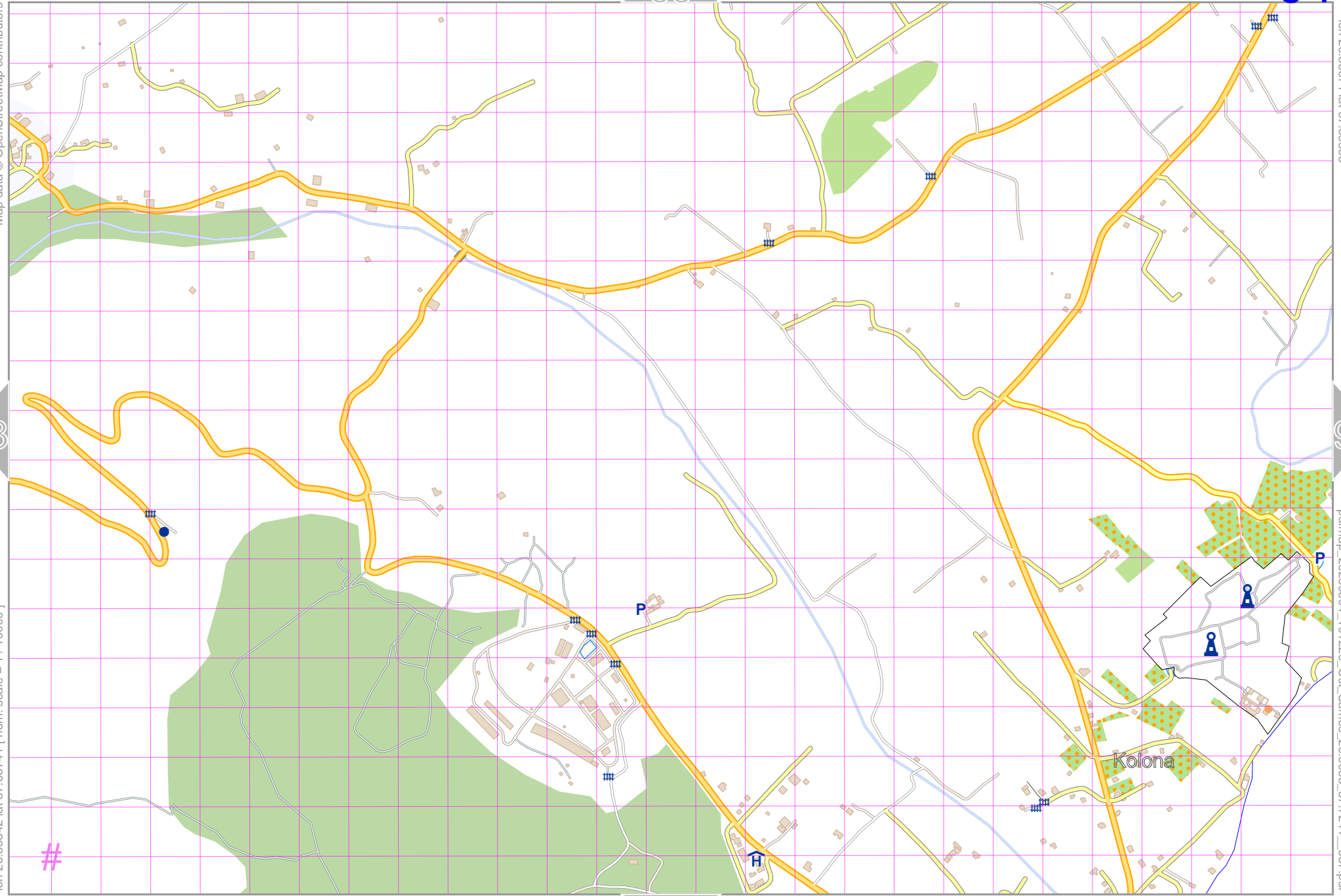
pdfmap_20260504_101220_Ost_Samos_26.9038_37.7241_637.pdf

#

105

83

UTM: 35 S easting 487.60 km northing 4169.00 km
UTM-Grid-width = 100m



Ost-Samos

84

95

lon 26.91899 lat 37.68363

Map data © OpenStreetMap contributors

94

96

lon 26.88871 lat 37.66741 [nom. scale = 1 / 10000]

pdfmap_20260504_101220_Ost_Samos_26.9038_37.7241_637.pdf

UTM: 35 S easting 490.20 km northing 4169.00 km
UTM-Grid-width = 100m

106

Map data © OpenStreetMap contributors

lon 26.94928 lat 37.68363

lon 26.91899 lat 37.66741 [nom. scale = 1 / 10000]

pdfmap_20260504_101220_Ost_Samos_26.9038_37.7241_637.pdf

#

UTM: 35 S easting 492.90 km northing 4169.00 km
UTM-Grid-width = 100m

Map data © OpenStreetMap contributors

lon 26.97956 lat 37.68363

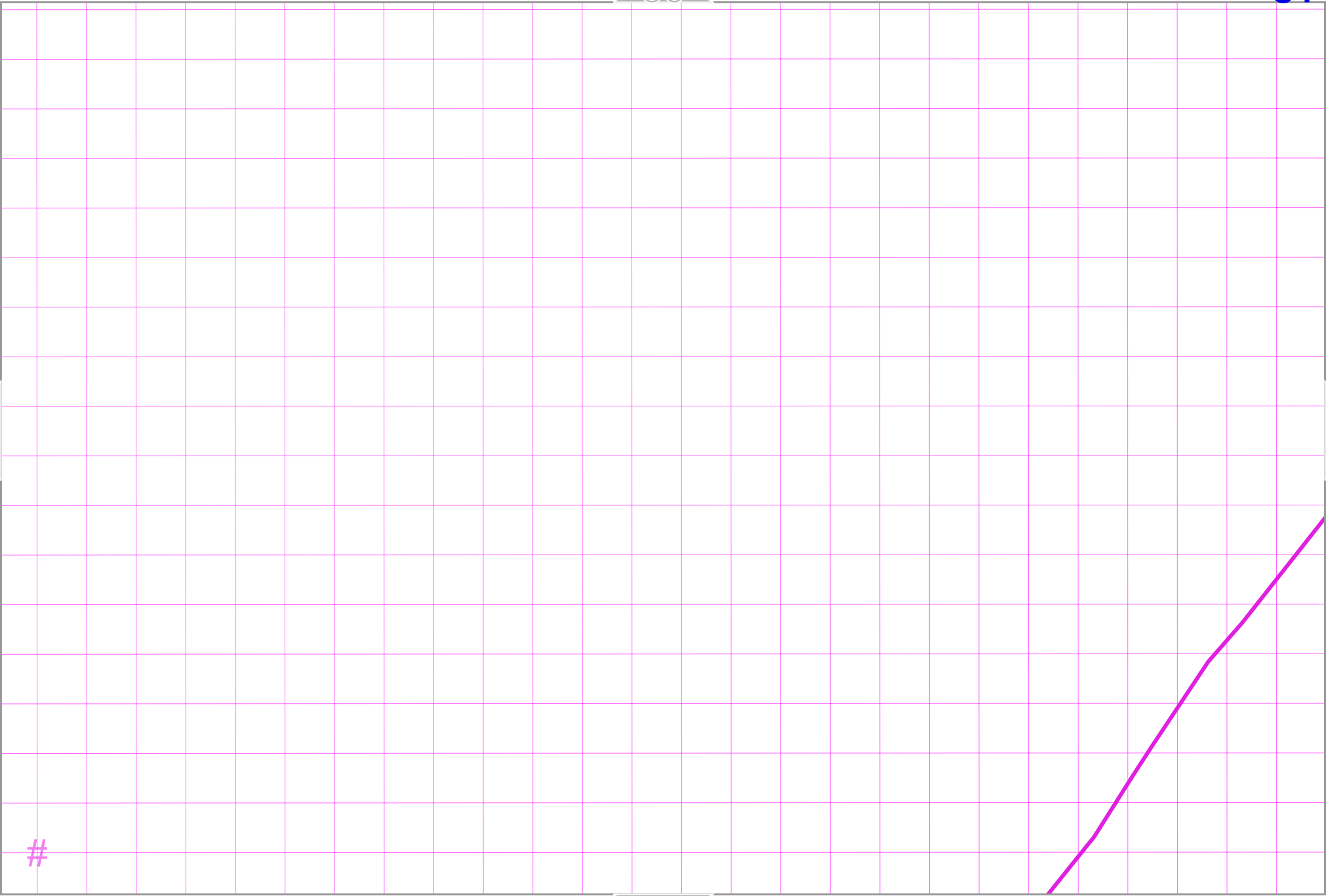
96

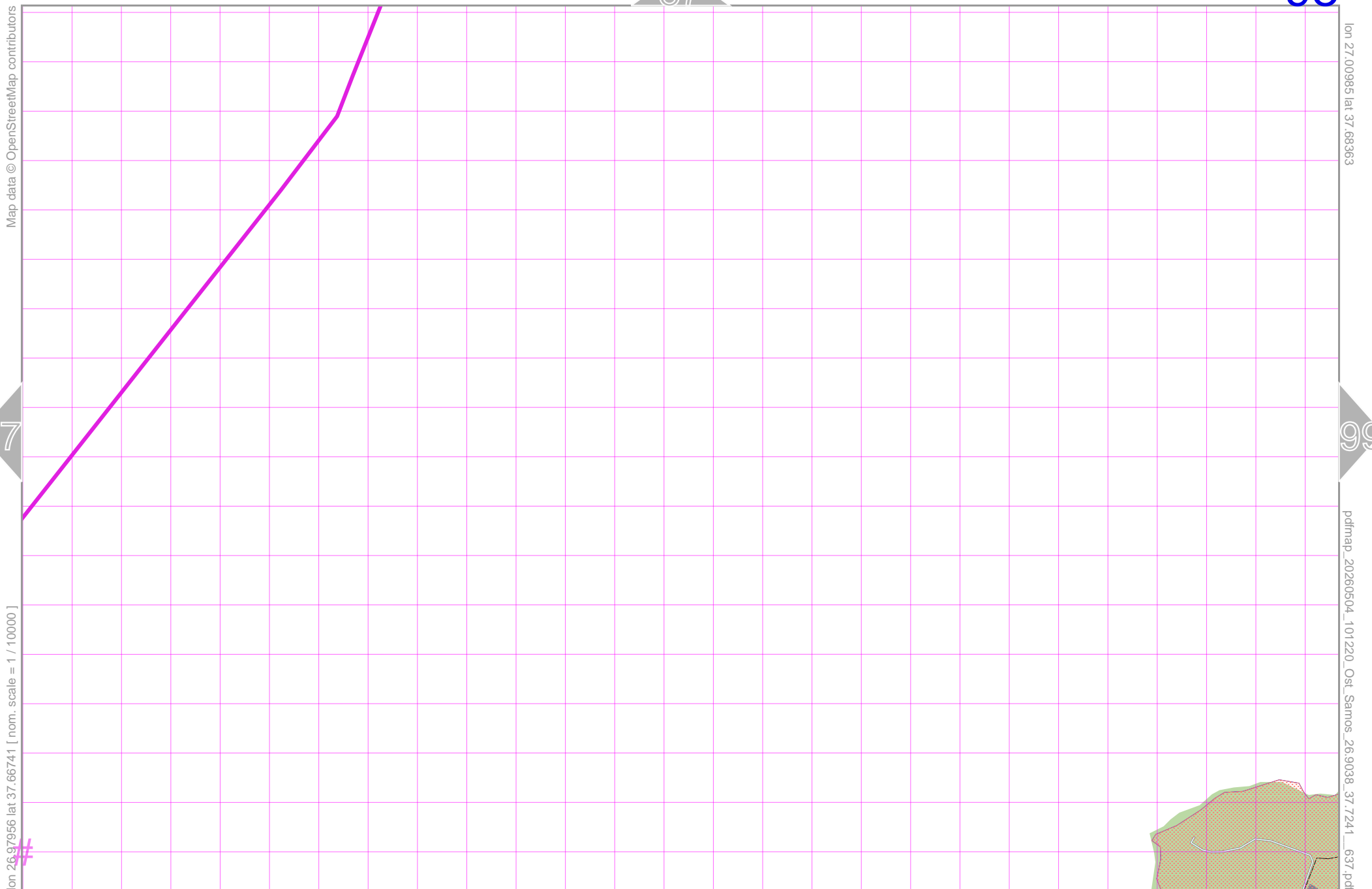
98

lon 26.94928 lat 37.66741 [nom. scale = 1 / 10000]

pdfmap_20260504_101220_Ost_Samos_26.9038_37.7241_637.pdf

#





Ost-Samos

99

top

Map data © OpenStreetMap contributors

lon 27.04014 lat 37.68363

98

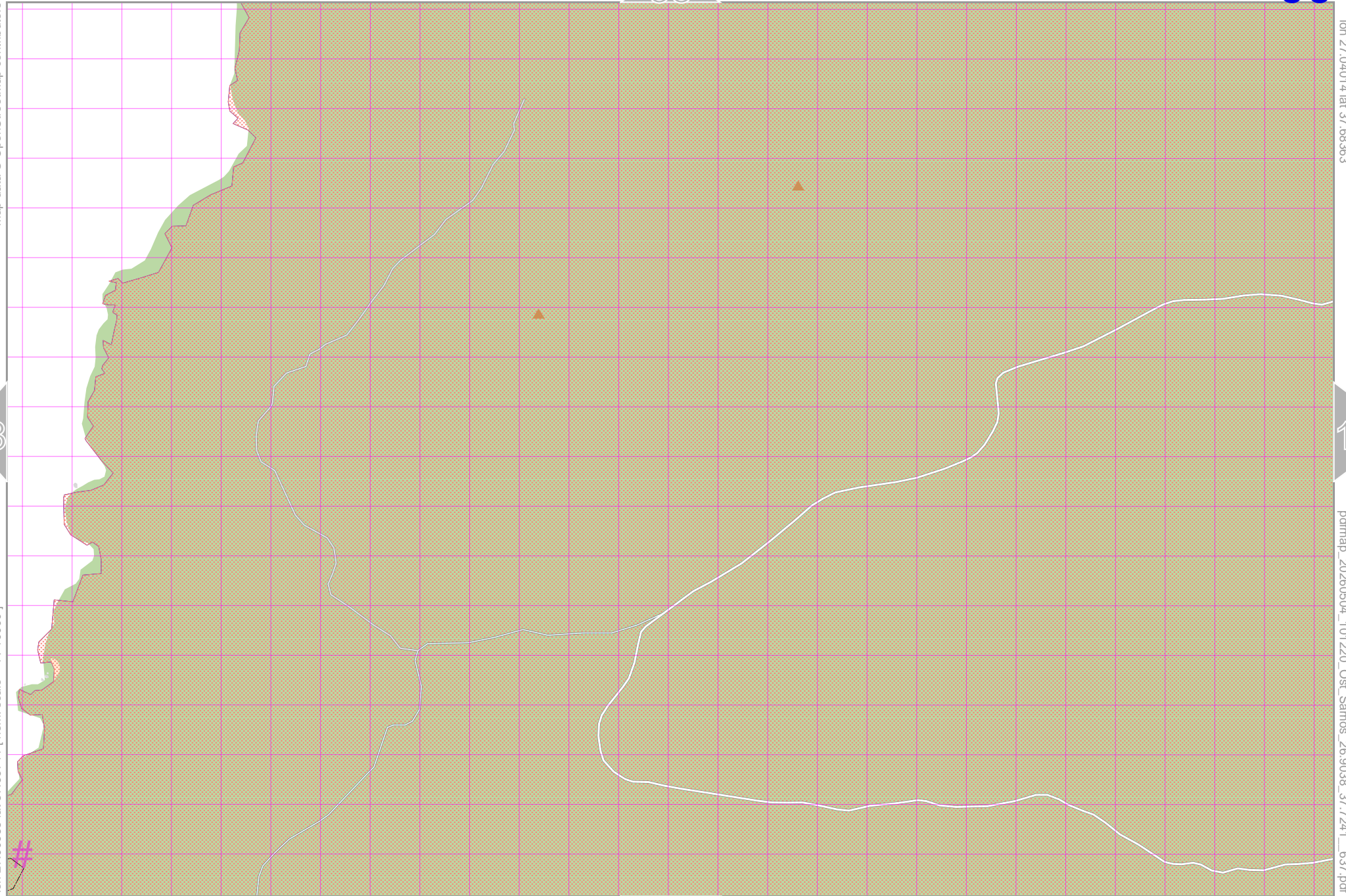
100

lon 27.00985 lat 37.66741 [nom. scale = 1 / 10000]

pdfmap_20260504_101220_Ost_Samos_26.9038_37.7241_637.pdf

UTM: 35 S easting 500.90 km northing 4169.00 km
UTM-Grid-width = 100m

110



Ost-Samos

100

top

Map data © OpenStreetMap contributors

lon 27.07042 lat 37.68363



89

lon 27.04014 lat 37.66741 [nom. scale = 1 / 10000]

pdfmap_20260504_101220_Ost_Samos_26.9038_37.7241_637.pdf

#

111

UTM: 35 S easting 503.60 km northing 4169.00 km
UTM-Grid-width = 100m

Map data © OpenStreetMap contributors

lon 26.76756 lat 37.66741

lon 26.73728 lat 37.65119 [nom. scale = 1 / 10000]

pdfmap_20260504_101220_Ost_Samos_26.9038_37.7241_637.pdf

#

UTM: 35 S easting 476.90 km northing 4167.20 km
UTM-Grid-width = 100m

Map data © OpenStreetMap contributors

lon 26.79785 lat 37.66741

Kyrgianni

Limnonaki

Vergi

103

pdfmap_20260504_101220_Ost_Samos_26.9038_37.7241_637.pdf

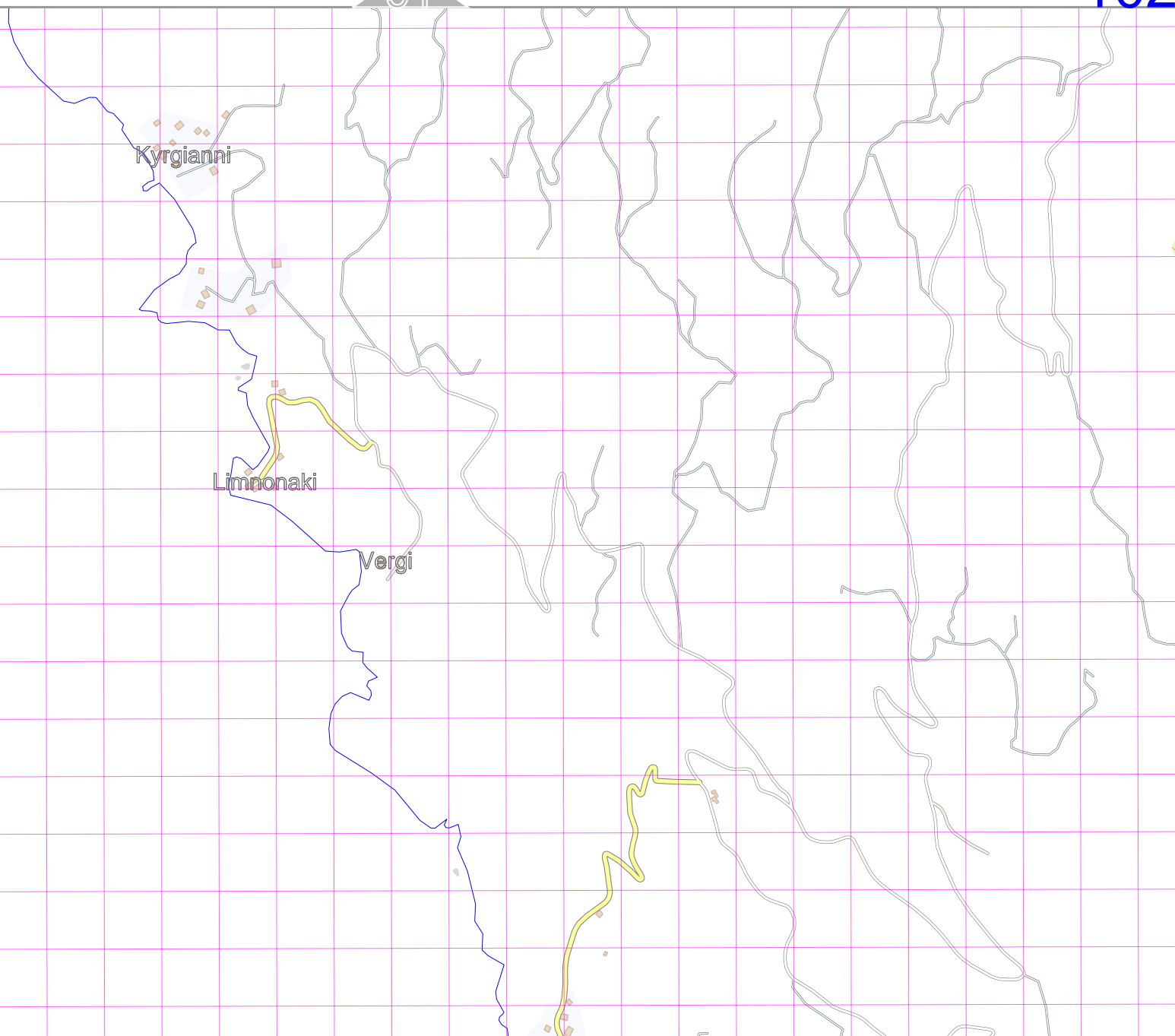
lon 26.76756 lat 37.65119 [nom. scale = 1 / 10000]

UTM: 35 S easting 479.50 km northing 4167.20 km
UTM-Grid-width = 100m

113

101

91



Ost-Samos

top

103

92

Map data © OpenStreetMap contributors

lon 26.82814 lat 37.66741

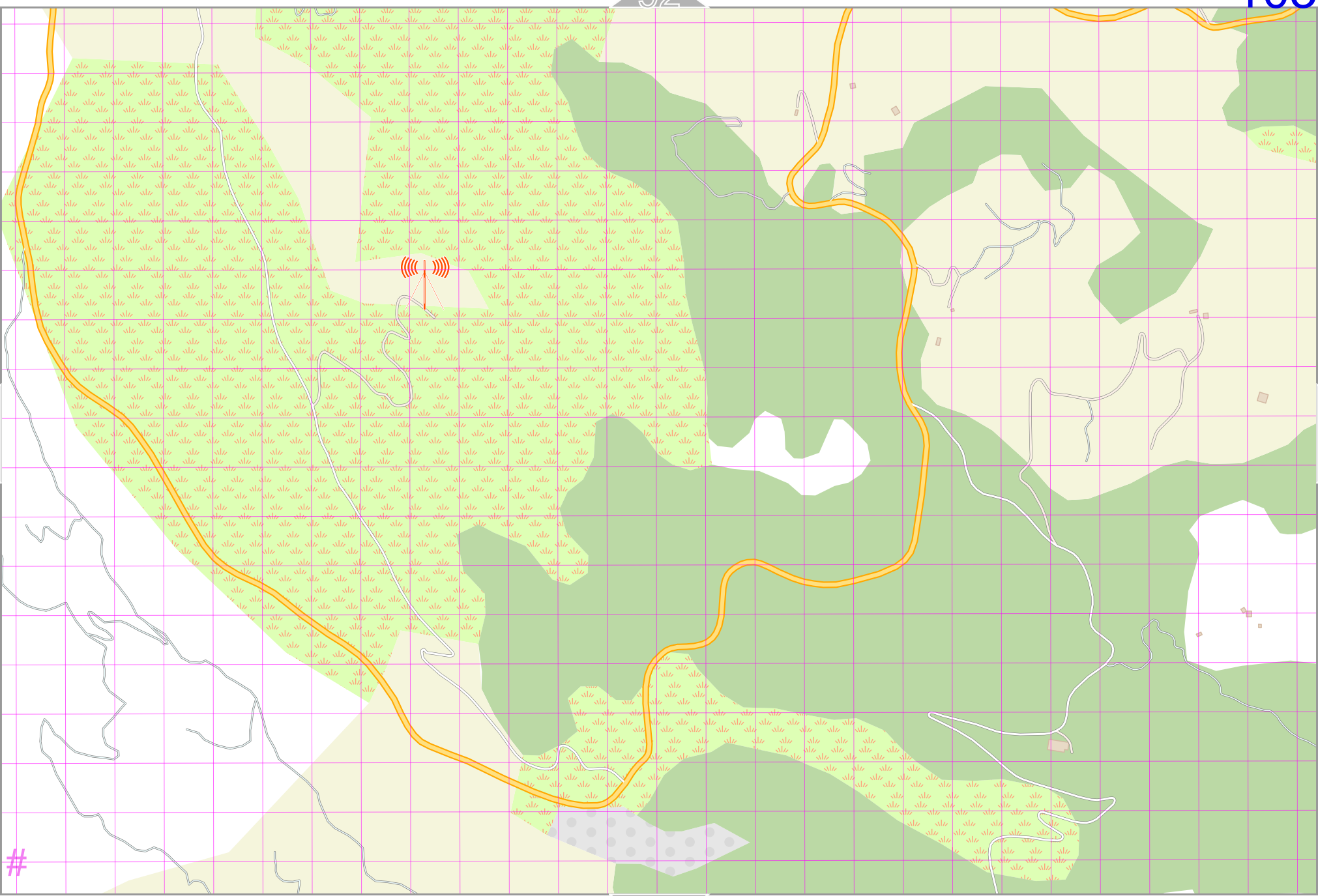
lon 26.79785 lat 37.65119 [nom. scale = 1 / 10000]

#

pdfmap_20200504_101220_Ost_Samos_26.9038_37.7241_637.pdf

UTM: 35 S easting 482.20 km northing 4167.20 km
UTM-Grid-width = 100m

114



Ost-Samos

top

104

93

Map data © OpenStreetMap contributors

lon 26.85942 lat 37.66741

103

105

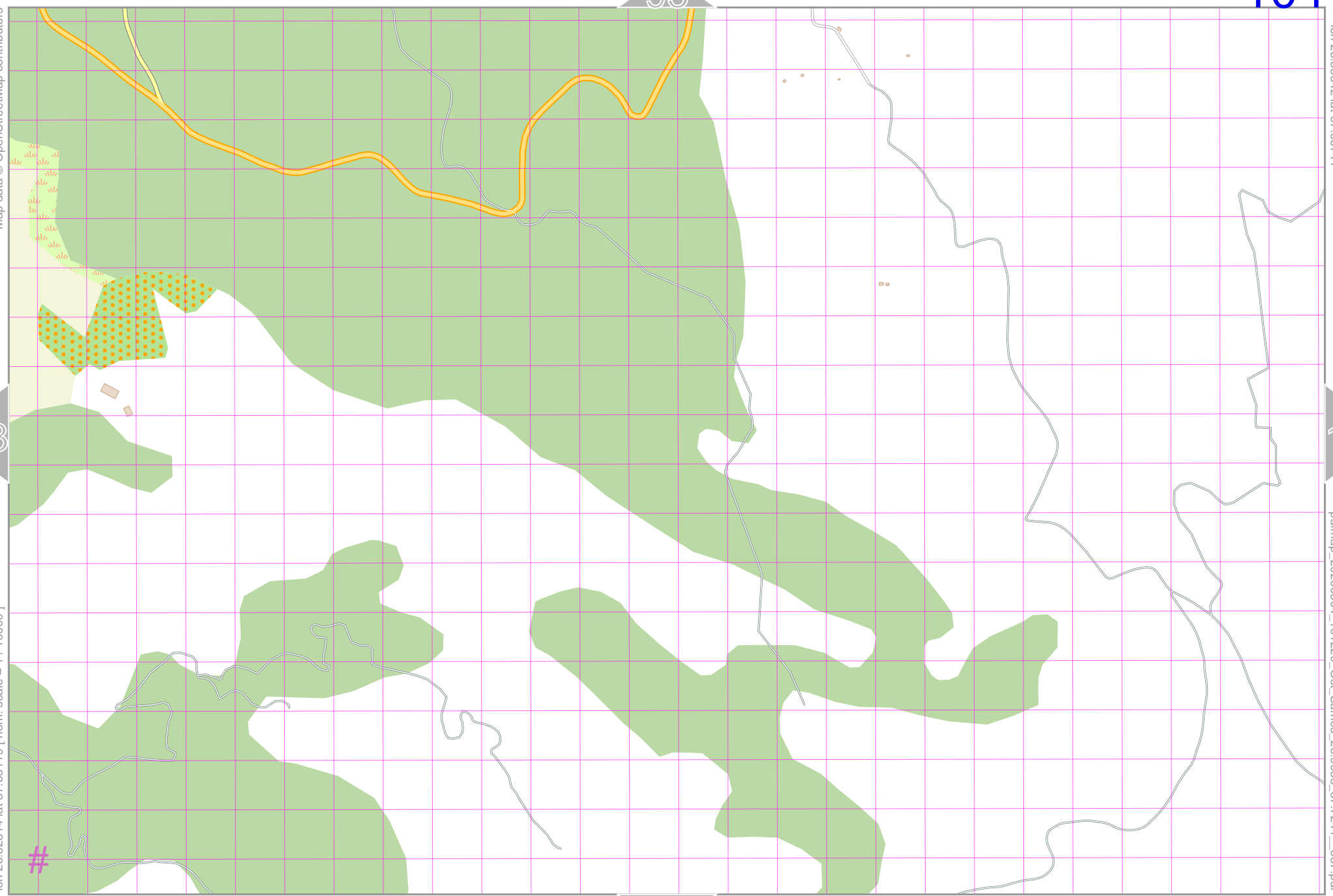
lon 26.82814 lat 37.65119 [nom. scale = 1 / 10000]

pdfmap_20260504_101220_Ost_Samos_26.9038_37.7241_637.pdf

#

115

UTM: 35 S easting 484.90 km northing 4167.20 km
UTM-Grid-width = 100m

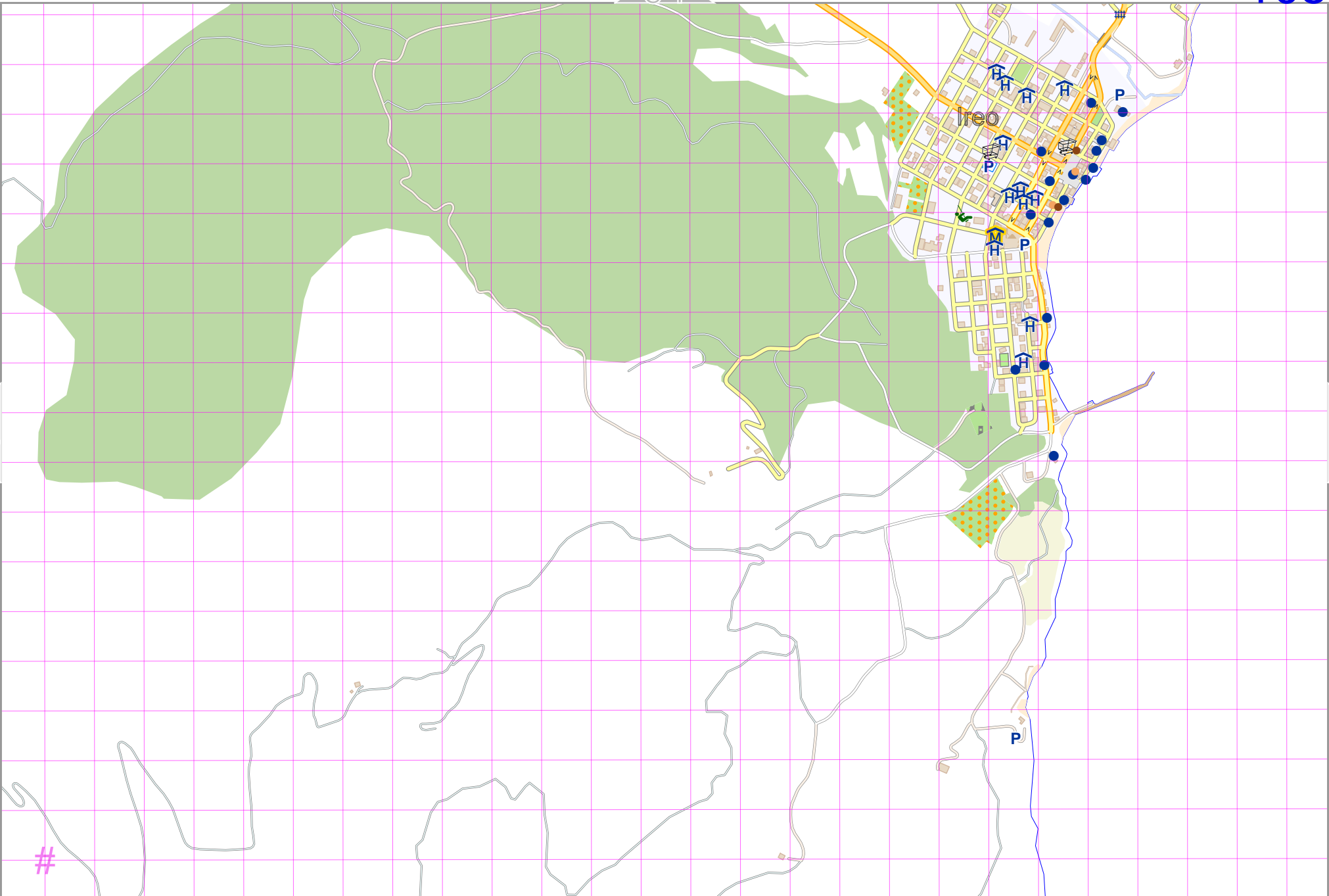


Map data © OpenStreetMap contributors

lon 26.89871 lat 37.66741

lon 26.85842 lat 37.65119 [nom. scale = 1 / 10000]

pdfmap_20260504_101220_Ost_Samos_26.9038_37.7241_637.pdf



Ost-Samos

95

106

top

Map data © OpenStreetMap contributors

lon 26.91899 lat 37.66741

105

107

lon 26.88871 lat 37.65119 [nom. scale = 1 / 10000]

pdfmap_20260504_101220_Ost_Samos_26.9038_37.7241_637.pdf

#

UTM: 35 S easting 490.20 km northing 4167.20 km
UTM-Grid-width = 100m

117

Map data © OpenStreetMap contributors

lon 26.94928 lat 37.66741

lon 26.91899 lat 37.65119 [nom. scale = 1 / 10000]

pdfmap_20260504_101220_Ost_Samos_26.9038_37.7241_637.pdf

#

UTM: 35 S easting 492.90 km northing 4167.20 km
UTM-Grid-width = 100m

Map data © OpenStreetMap contributors

lon 26.97956 lat 37.66741

107

109

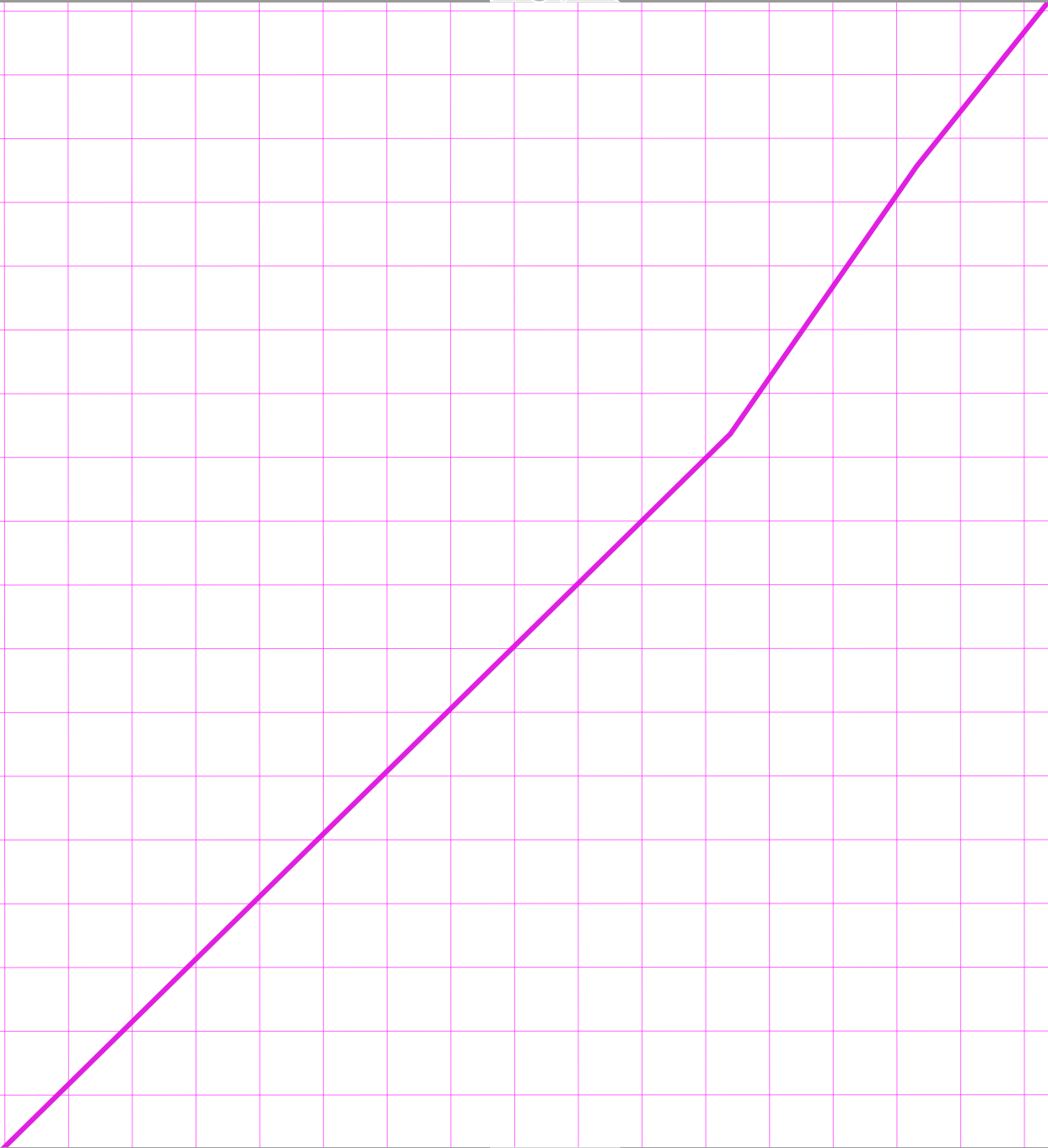
lon 26.94928 lat 37.65119 [nom. scale = 1 / 10000]

pdfmap_20260504_101220_Ost_Samos_26.9038_37.7241_637.pdf

#

119

UTM: 35 S easting 495.60 km northing 4167.20 km
UTM-Grid-width = 100m



Ost-Samos

top

98

109

Map data © OpenStreetMap contributors

lon 27.00985 lat 37.66741

108

110

lon 26.97956 lat 37.65119 [nom. scale = 1 / 10000]

pdfmap_20260504_101220_Ost_Samos_26.9038_37.7241_637.pdf

UTM: 35 S easting 498.20 km northing 4167.20 km
UTM-Grid-width = 100m

120

Ost-Samos

top

110

99

Map data © OpenStreetMap contributors

lon 27.04014 lat 37.66741

109

111

lon 27.00985 lat 37.65119 [nom. scale = 1 / 10000]

pdfmap_20260504_101220_Ost_Samos_26.9038_37.7241_637.pdf

#

121

UTM: 35 S easting 500.90 km northing 4167.20 km
UTM-Grid-width = 100m

Ost-Samos

100

111

top

Map data © OpenStreetMap contributors

lon 27.07042 lat 37.66741

110

lon 27.04014 lat 37.65119 [nom. scale = 1 / 10000]

pdfmap_20260504_101220_Ost_Samos_26.9038_37.7241_637.pdf

#

122

UTM: 35 S easting 503.60 km northing 4167.20 km
UTM-Grid-width = 100m

Map data © OpenStreetMap contributors

lon 26.76756 lat 37.65119

lon 26.73728 lat 37.63498 [nom. scale = 1 / 10000]

113

pdfmap_20260504_101220_Ost_Samos_26.9038_37.7241_637.pdf

#

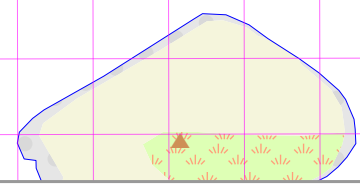
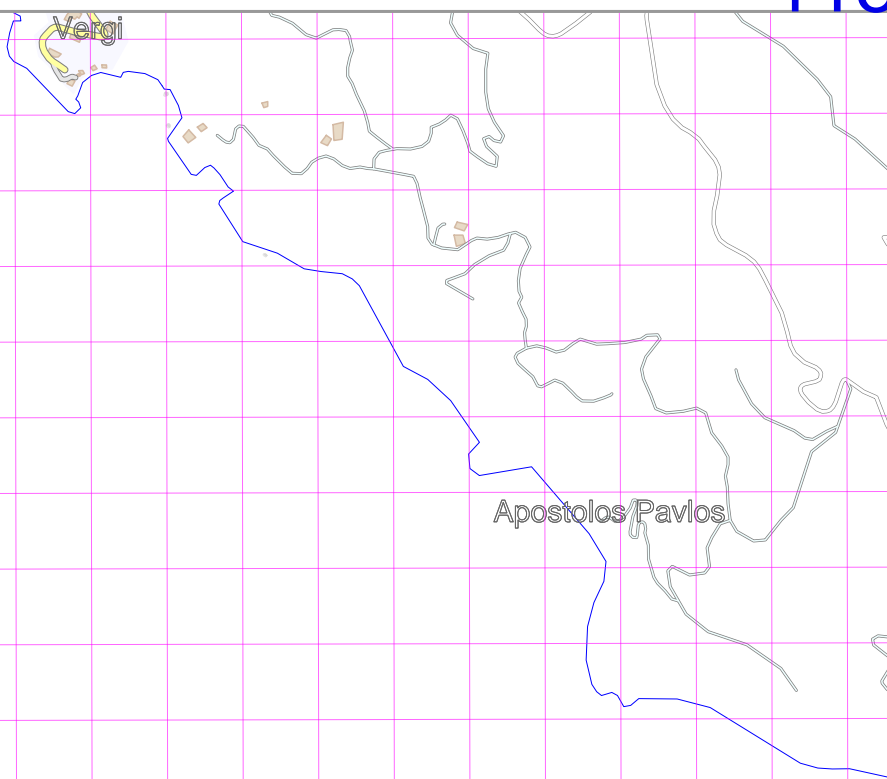
UTM: 35 S easting 476.90 km northing 4165.40 km
UTM-Grid-width = 100m

Map data © OpenStreetMap contributors

lon_26.76756 lat_37.63498 [nom. scale = 1 / 10000]

lon 26.79785 lat 37.65119

pdfmap_20260504_101220_Ost_Samos_26.9038_37.7241_637.pdf



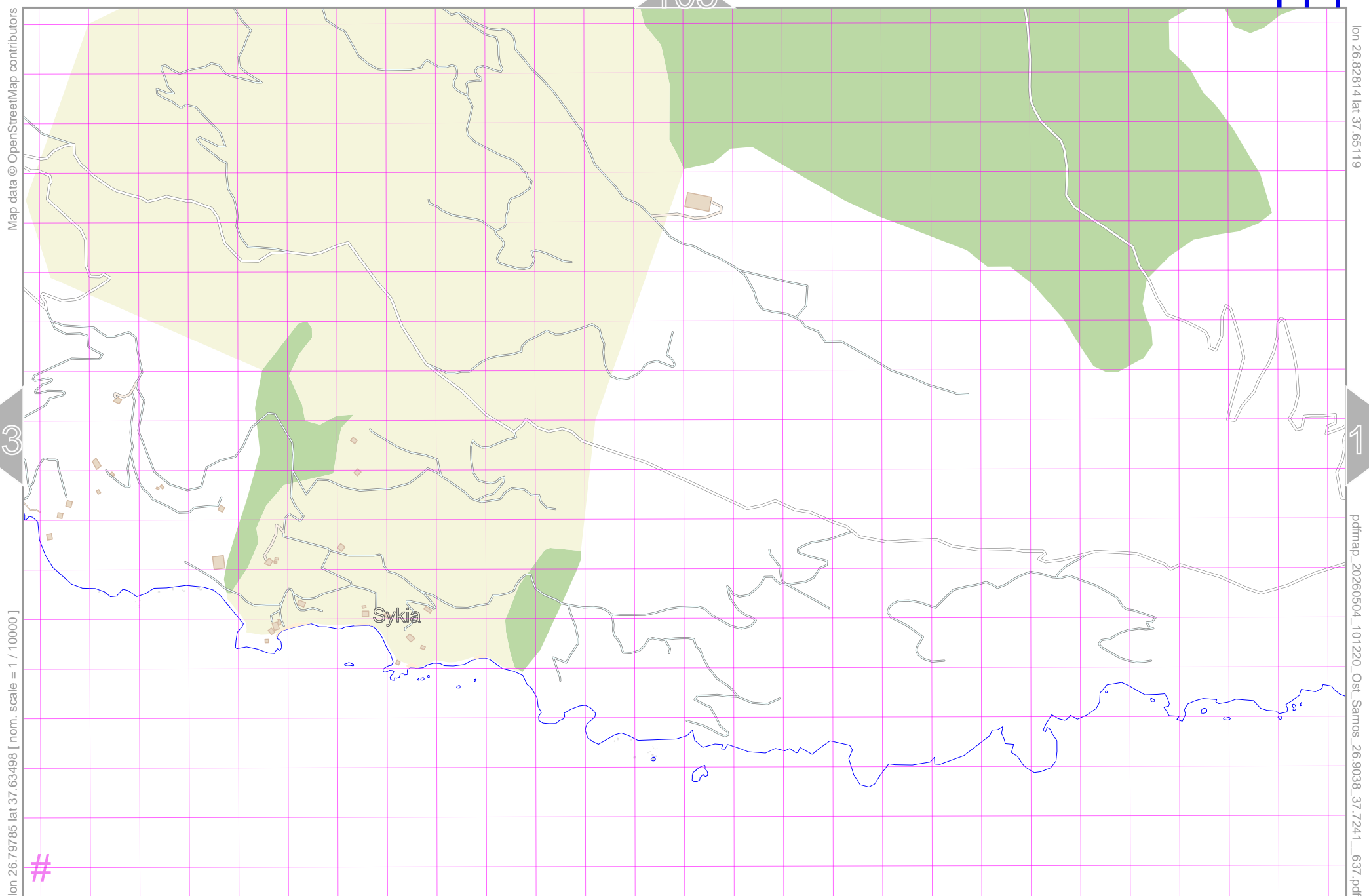
UTM: 35 S easting 479.50 km northing 4165.40 km
UTM-Grid-width = 100m

Ost-Samos

top

103

114



Map data © OpenStreetMap contributors

lon 26.82814 lat 37.65119

113

115

lon 26.79785 lat 37.63498 [nom. scale = 1 / 10000]

pdfmap_20260504_101220_Ost_Samos_26.9038_37.7241_637.pdf

Sykia

#

UTM: 35 S easting 482.20 km northing 4165.40 km
UTM-Grid-width = 100m

Map data © OpenStreetMap contributors

lon 26.85942 lat 37.65119

pdfmap_20260504_101220_Ost_Samos_26.9038_37.7241_637.pdf

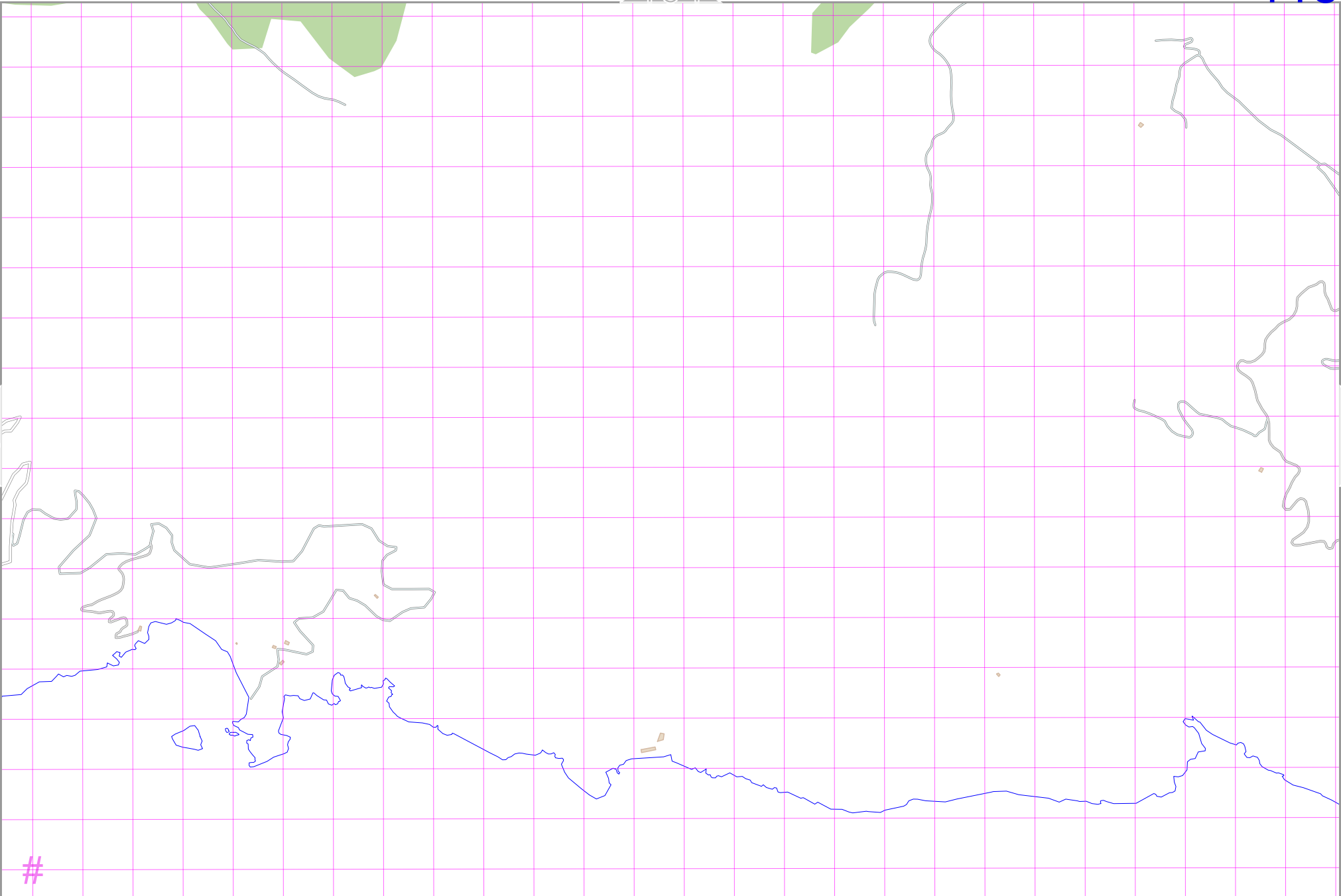
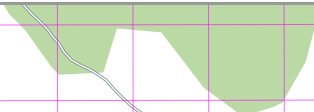
lon 26.82814 lat 37.63498 [nom. scale = 1 / 10000]

#

UTM: 35 S easting 484.90 km northing 4165.40 km
UTM-Grid-width = 100m

114

116



Map data © OpenStreetMap contributors

lon 26.88871 lat 37.65119

115

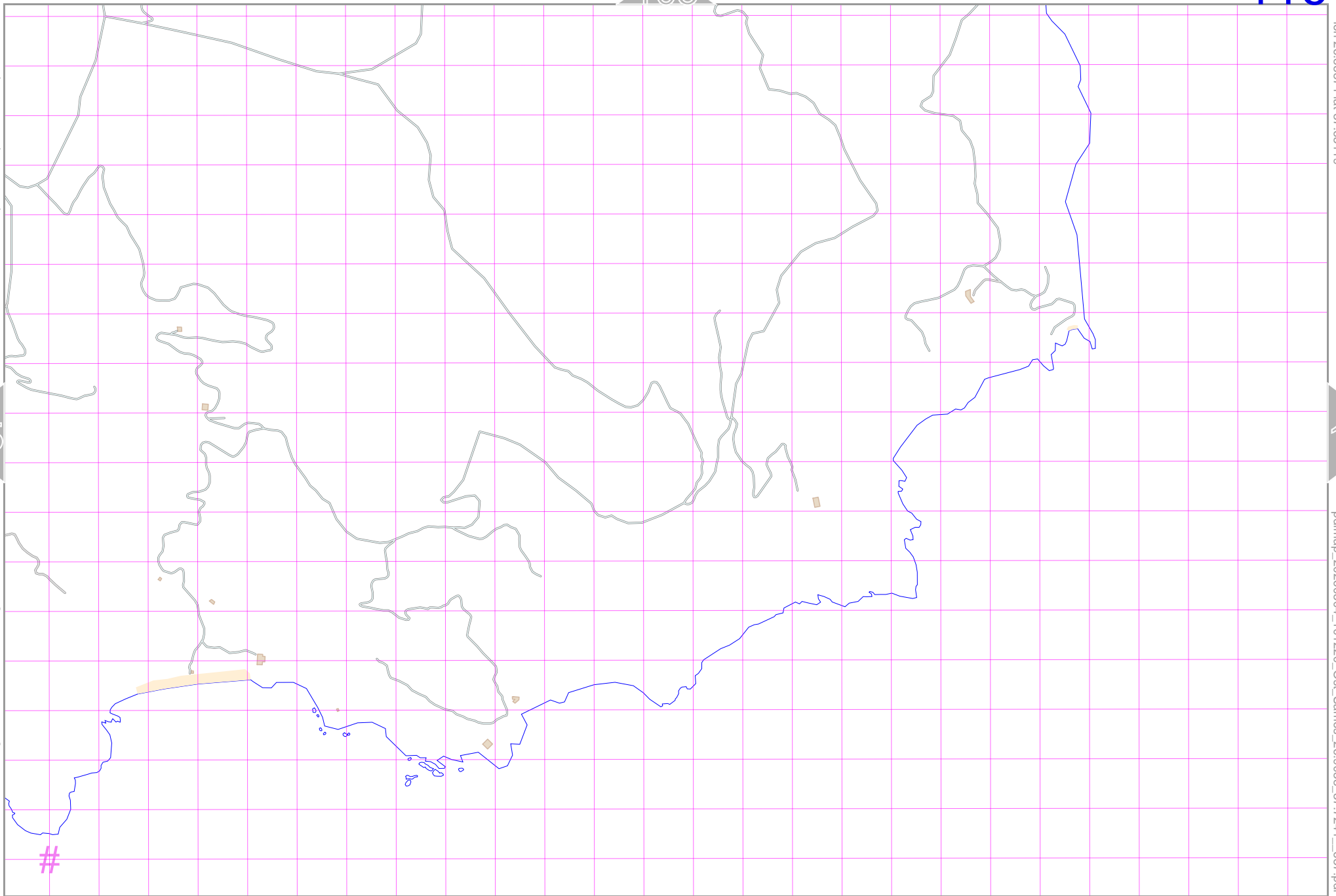
117

lon 26.85842 lat 37.63498 [nom. scale = 1 / 10000]

pdfmap_20260504_101220_Ost_Samos_26.9038_37.7241_637.pdf

#

UTM: 35 S easting 487.60 km northing 4165.40 km
UTM-Grid-width = 100m



Ost-Samos

106

117

top

Map data © OpenStreetMap contributors

lon 26.91999 lat 37.65119

116

118

lon 26.88871 lat 37.63498 [nom. scale = 1 / 10000]

pdfmap_20260504_101220_Ost_Samos_26.9038_37.7241_637.pdf

#

UTM: 35 S easting 490.20 km northing 4165.40 km
UTM-Grid-width = 100m

Map data © OpenStreetMap contributors

lon 26.94928 lat 37.65119

117

119

lon 26.91899 lat 37.63498 [nom. scale = 1 / 10000]

pdfmap_20260504_101220_Ost_Samos_26.9038_37.7241_637.pdf

#

UTM: 35 S easting 492.90 km northing 4165.40 km
UTM-Grid-width = 100m

Map data © OpenStreetMap contributors

lon 26.97956 lat 37.65119

118

120

lon 26.94928 lat 37.63498 [nom. scale = 1 / 10000]

pdfmap_20260504_101220_Ost_Samos_26.9038_37.7241_637.pdf

#

UTM: 35 S easting 495.60 km northing 4165.40 km
UTM-Grid-width = 100m

Ost-Samos

109

120

top

Map data © OpenStreetMap contributors

lon 27.00985 lat 37.65119

119

121

lon 26.97956 lat 37.63498 [nom. scale = 1 / 10000]

pdfmap_20260504_101220_Ost_Samos_26.9038_37.7241_637.pdf

UTM: 35 S easting 498.20 km northing 4165.40 km
UTM-Grid-width = 100m

Ost-Samos

110

121

Map data © OpenStreetMap contributors

lon 27.04014 lat 37.65119

120


122

lon 27.00985 lat 37.63498 [nom. scale = 1 / 10000]

pdfmap_20260504_101220_Ost_Samos_26.9038_37.7241_637.pdf

#

UTM: 35 S easting 500.90 km northing 4165.40 km
UTM-Grid-width = 100m



Ost-Samos



122

top

Map data © OpenStreetMap contributors

lon 27.07042 lat 37.65119

121

lon 27.04014 lat 37.63498 [nom. scale = 1 / 10000]

pdfmap_20260504_101220_Ost_Samos_26.9038_37.7241_637.pdf

#

UTM: 35 S easting 503.60 km northing 4165.40 km
UTM-Grid-width = 100m