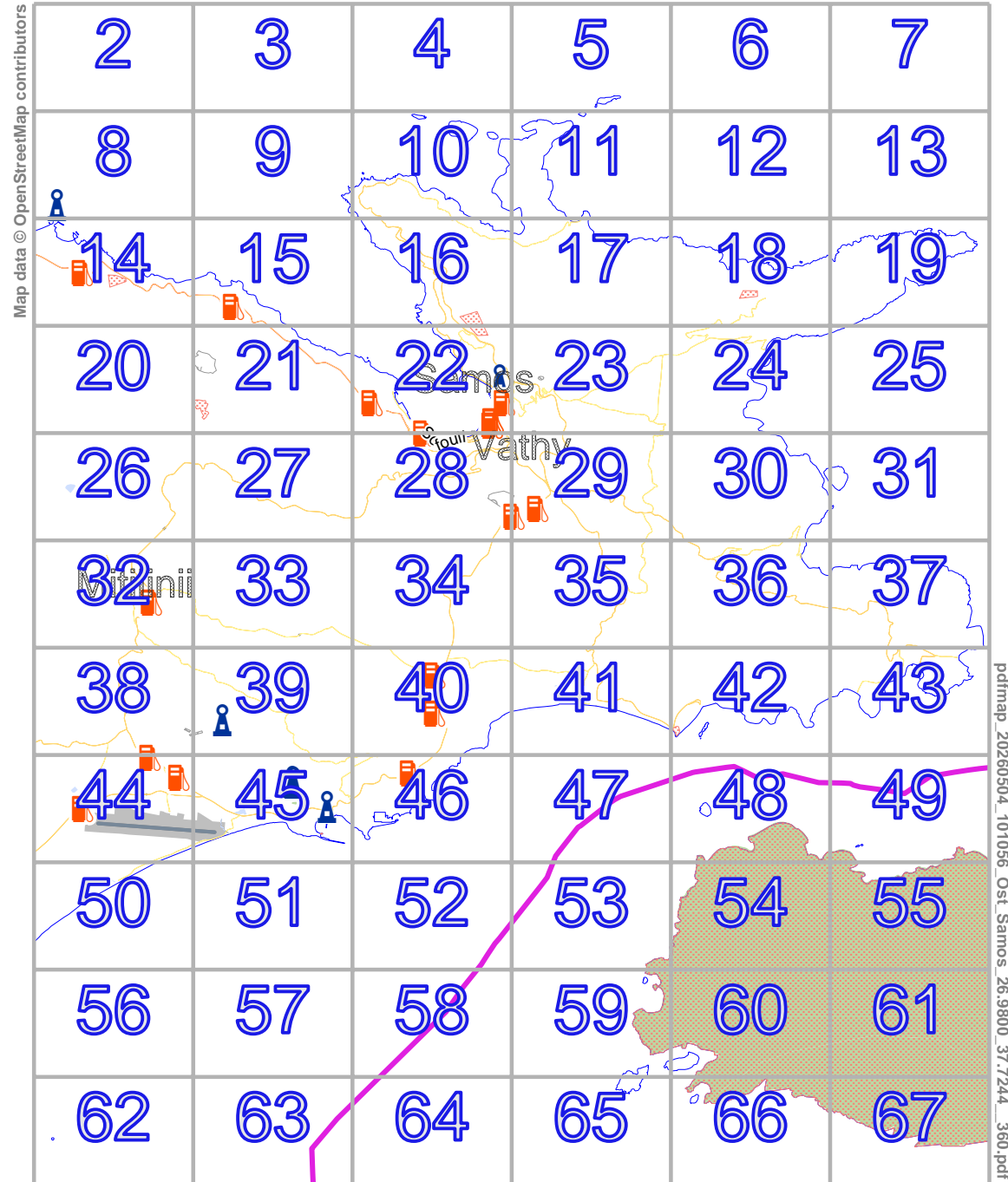


# Ost-Samos

lon 27.07093 lat 37.81364



lon 26.88921 lat 37.63525  
[ nom. scale = 1 / 110000 ]

# Ost-Samos

Map data © OpenStreetMap contributors

lon 26.88921 lat 37.79742 [ nom. scale = 1 / 10000 ]

lon 26.91950 lat 37.81364

pdfmap\_20260504\_101056\_Ost\_Samos\_26.9800\_37.7244\_360.pdf



# UTM: 35 S easting 490.30 km northing 4183.40 km  
UTM-Grid-width = 100m



# Ost-Samos

3

top

Map data © OpenStreetMap contributors

lon 26.94978 lat 37.81364

2

4

lon 26.91950 lat 37.79742 [ nom. scale = 1 / 10000 ]

pdfmap\_20260504\_101056\_Ost\_Samos\_26.9800\_37.7244\_360.pdf

#

9

# UTM: 35 S easting 493.00 km northing 4183.40 km  
UTM-Grid-width = 100m

# Ost-Samos

4

top

Map data © OpenStreetMap contributors

lon 26.98007 lat 37.81364

lon 26.94978 lat 37.79742 [ nom. scale = 1 / 10000 ]

pdfmap\_20260504\_101056\_Ost\_Samos\_26.9800\_37.7244\_360.pdf

#

# UTM: 35 S easting 495.60 km northing 4183.40 km  
UTM-Grid-width = 100m

10

# Ost-Samos

5

top

Map data © OpenStreetMap contributors

lon 27.01035 lat 37.81364

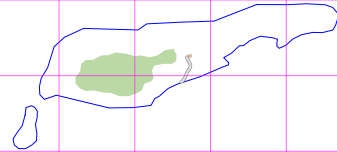
4

©

lon 26.98007 lat 37.79742 [ nom. scale = 1 / 10000 ]

pdfmap\_20260504\_101056\_Ost\_Samos\_26.9800\_37.7244\_360.pdf

#



11

# UTM: 35 S easting 498.30 km northing 4183.40 km  
UTM-Grid-width = 100m

# Ost-Samos

6

top

Map data © OpenStreetMap contributors

lon 27.04064 lat 37.81364

5

7

lon 27.01035 lat 37.79742 [ nom. scale = 1 / 10000 ]

pdfmap\_20260504\_101056\_Ost\_Samos\_26.9800\_37.7244\_360.pdf

#

12

# UTM: 35 S easting 501.00 km northing 4183.40 km  
UTM-Grid-width = 100m

Map data © OpenStreetMap contributors

lon 27.07093 lat 37.81364

lon 27.04064 lat 37.79742 [ nom. scale = 1 / 10000 ]

pdfmap\_20260504\_101056\_Ost\_Samos\_26.9800\_37.7244\_360.pdf

#

# UTM: 35 S easting 503.60 km northing 4183.40 km  
UTM-Grid-width = 100m

# Ost-Samos

top

2

8

Map data © OpenStreetMap contributors

lon 26.91950 lat 37.79742

lon 26.88921 lat 37.78120 [ nom. scale = 1 / 10000 ]

pdfmap\_20260504\_101056\_Ost\_Samos\_26.9800\_37.7244\_360.pdf

#



# UTM: 35 S easting 490.30 km northing 4181.60 km  
UTM-Grid-width = 100m

14

# Ost-Samos

top

Map data © OpenStreetMap contributors

lon 26.94978 lat 37.79742

3

9



10

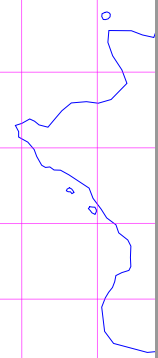
lon 26.91950 lat 37.78120 [ nom. scale = 1 / 10000 ]

pdfmap\_20260504\_101056\_Ost\_Samos\_26.9800\_37.7244\_360.pdf

#

# UTM: 35 S easting 493.00 km northing 4181.60 km  
UTM-Grid-width = 100m

15



# Ost-Samos

10

top

Map data © OpenStreetMap contributors

lon 26.98007 lat 37.79742



lon 26.94978 lat 37.78120 [ nom. scale = 1 / 10000 ]

pdfmap\_20260504\_101056\_Ost\_Samos\_26.9800\_37.7244\_360.pdf

# UTM: 35 S easting 495.60 km northing 4181.60 km  
UTM-Grid-width = 100m

16

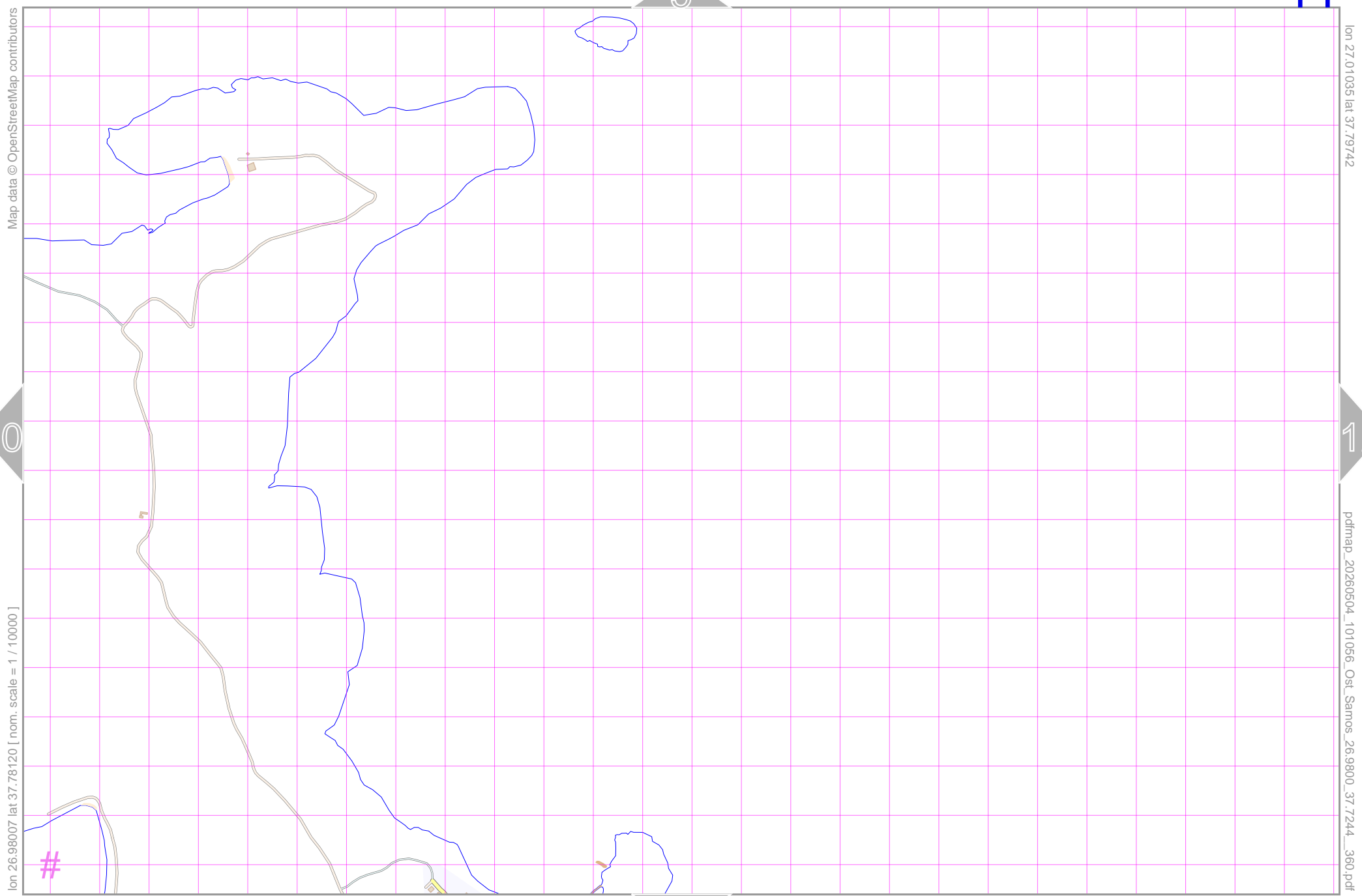


# Ost-Samos

top

11

5



Map data © OpenStreetMap contributors

lon 27.01035 | lat 37.79742

10

12

lon 26.98007 | lat 37.78120 [ nom. scale = 1 / 10000 ]

pdfmap\_20260504\_101056\_Ost\_Samos\_26.9800\_37.7244\_360.pdf

# UTM: 35 S easting 498.30 km northing 4181.60 km  
UTM-Grid-width = 100m

17

# Ost-Samos

12

top

6

Map data © OpenStreetMap contributors

lon 27.04064 lat 37.79742

11

13

lon 27.01035 lat 37.78120 [ nom. scale = 1 / 10000 ]

pdfmap\_20260504\_101056\_Ost\_Samos\_26.9800\_37.7244\_360.pdf

#

# UTM: 35 S easting 501.00 km northing 4181.60 km  
UTM-Grid-width = 100m

18

Map data © OpenStreetMap contributors

lon 27.07093 lat 37.79742

12

lon 27.04064 lat 37.78120 [ nom. scale = 1 / 10000 ]

pdfmap\_20260504\_101056\_Ost\_Samos\_26.9800\_37.7244\_360.pdf

#

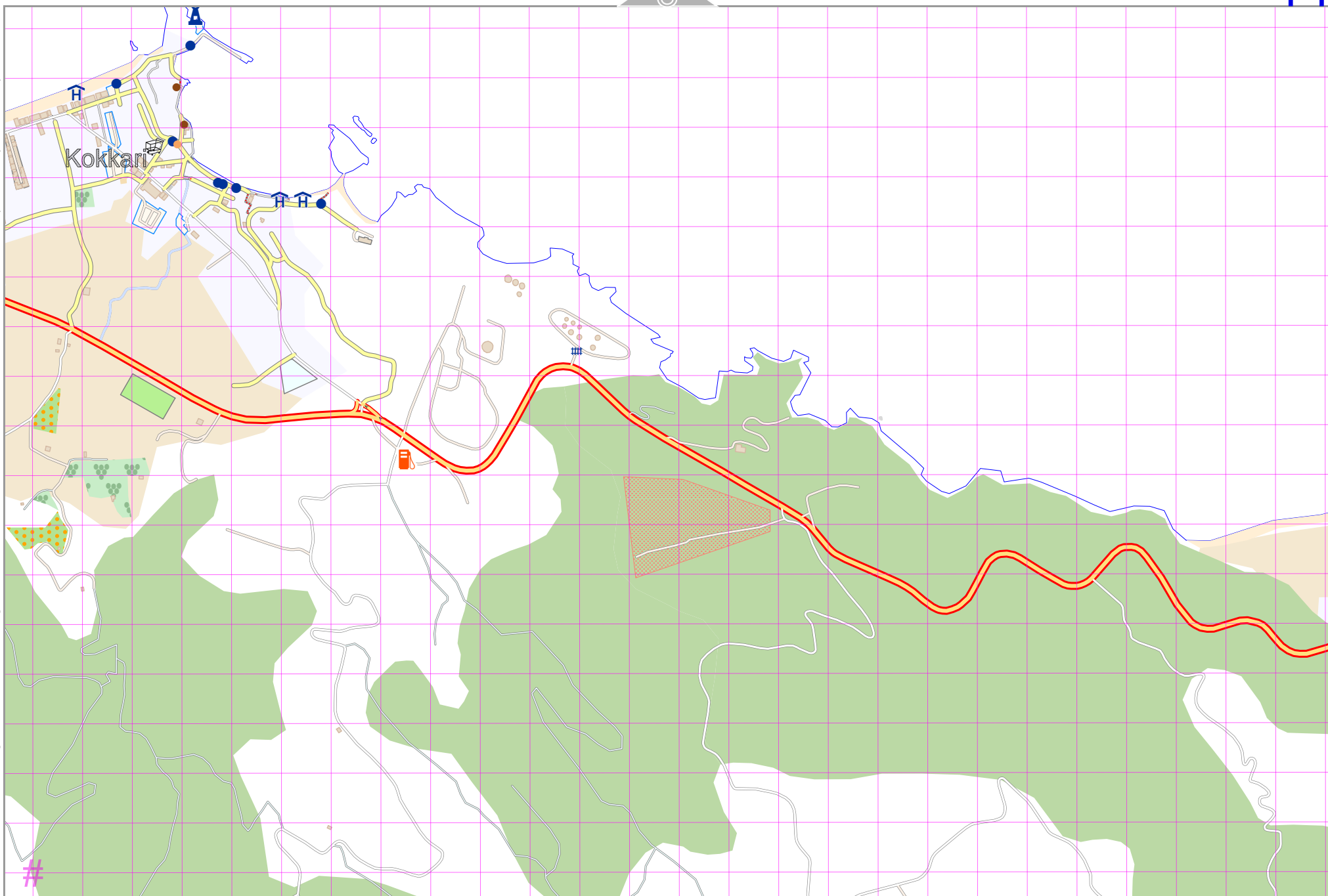
# UTM: 35 S easting 503.60 km northing 4181.60 km  
UTM-Grid-width = 100m

7

19

Map data © OpenStreetMap contributors

lon 26.88921 lat 37.76499 [ nom. scale = 1 / 10000 ]



# UTM: 35 S easting 490.30 km northing 4179.80 km  
UTM-Grid-width = 100m

8

lon 26.91950 lat 37.78120

15

pdfmap\_20260504\_101056\_Ost\_Samos\_26.9800\_37.7244\_360.pdf

20

Map data © OpenStreetMap contributors

lon 26.94978 lat 37.78120

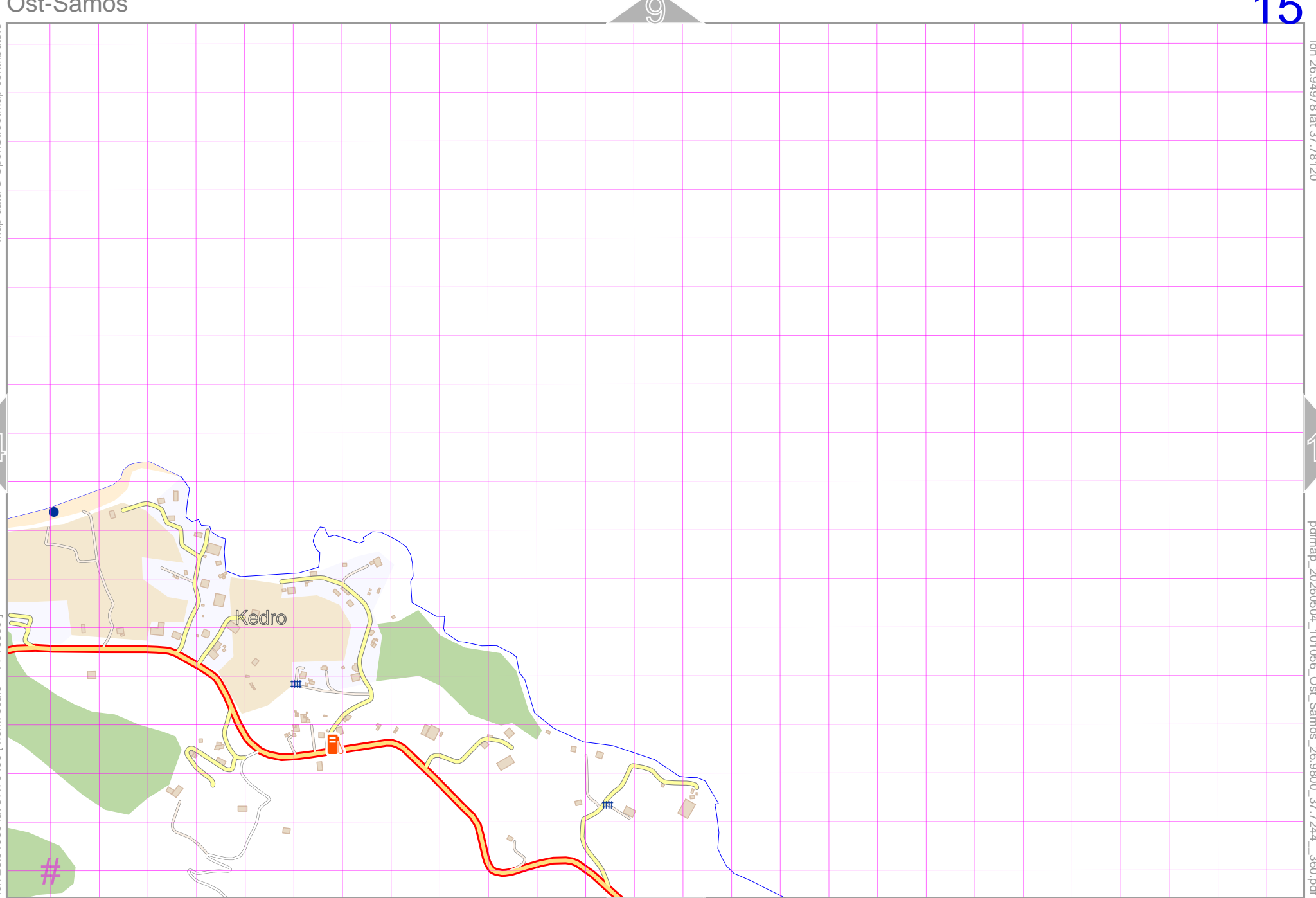
14

16

lon 26.91950 lat 37.76499 [ nom. scale = 1 / 10000 ]

pdfmap\_20260504\_101056\_Ost\_Samos\_26.9800\_37.7244\_360.pdf

# UTM: 35 S easting 493.00 km northing 4179.80 km  
UTM-Grid-width = 100m



21

Map data © OpenStreetMap contributors

lon 26.98007 lat 37.78120

15

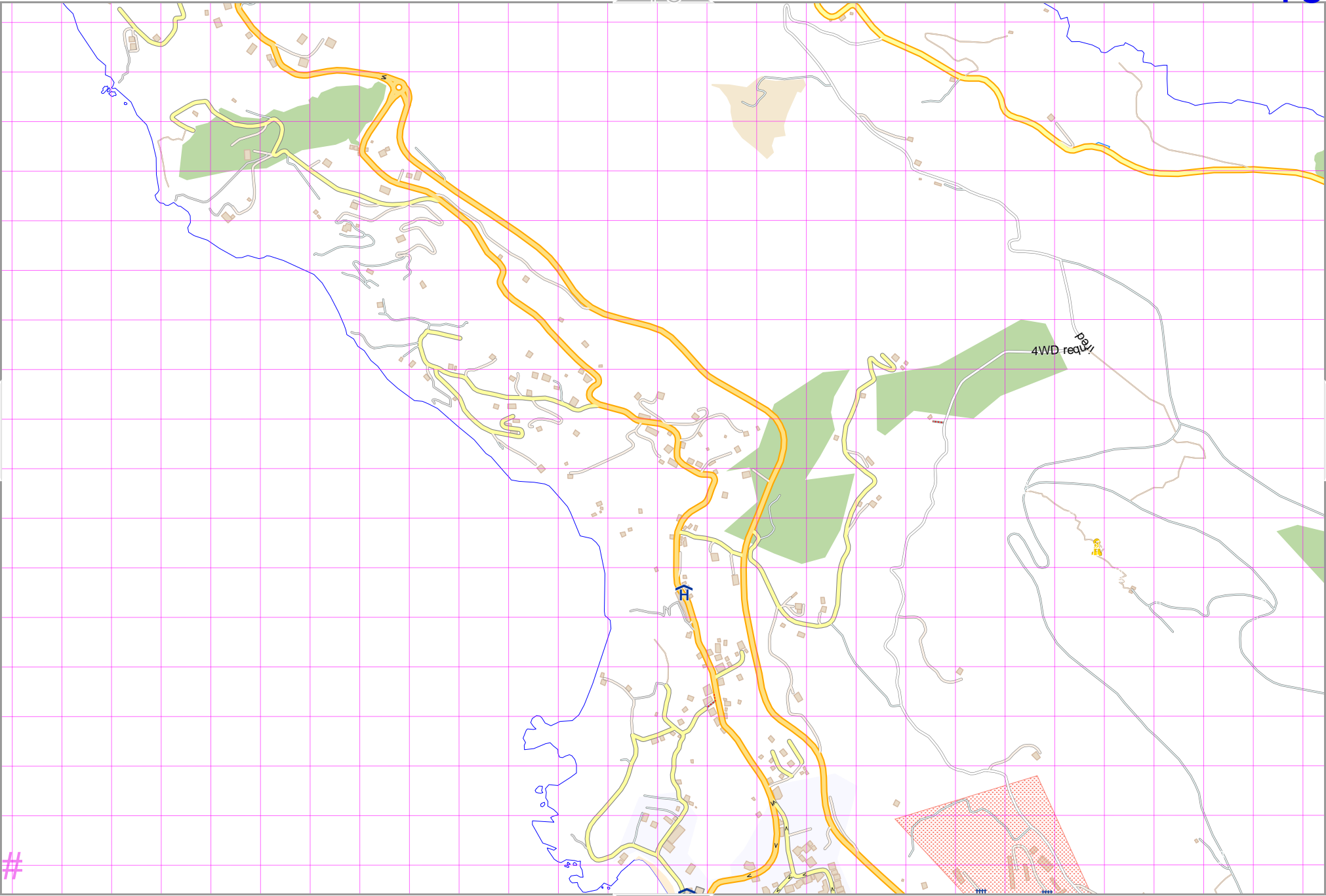
17

lon 26.94978 lat 37.76499 [ nom. scale = 1 / 10000 ]  
#

pdfmap\_20260504\_101056\_Ost\_Samos\_26.9800\_37.7244\_360.pdf

# UTM: 35 S easting 495.60 northing 4179.80 km  
UTM-Grid-width = 100m

22



Map data © OpenStreetMap contributors

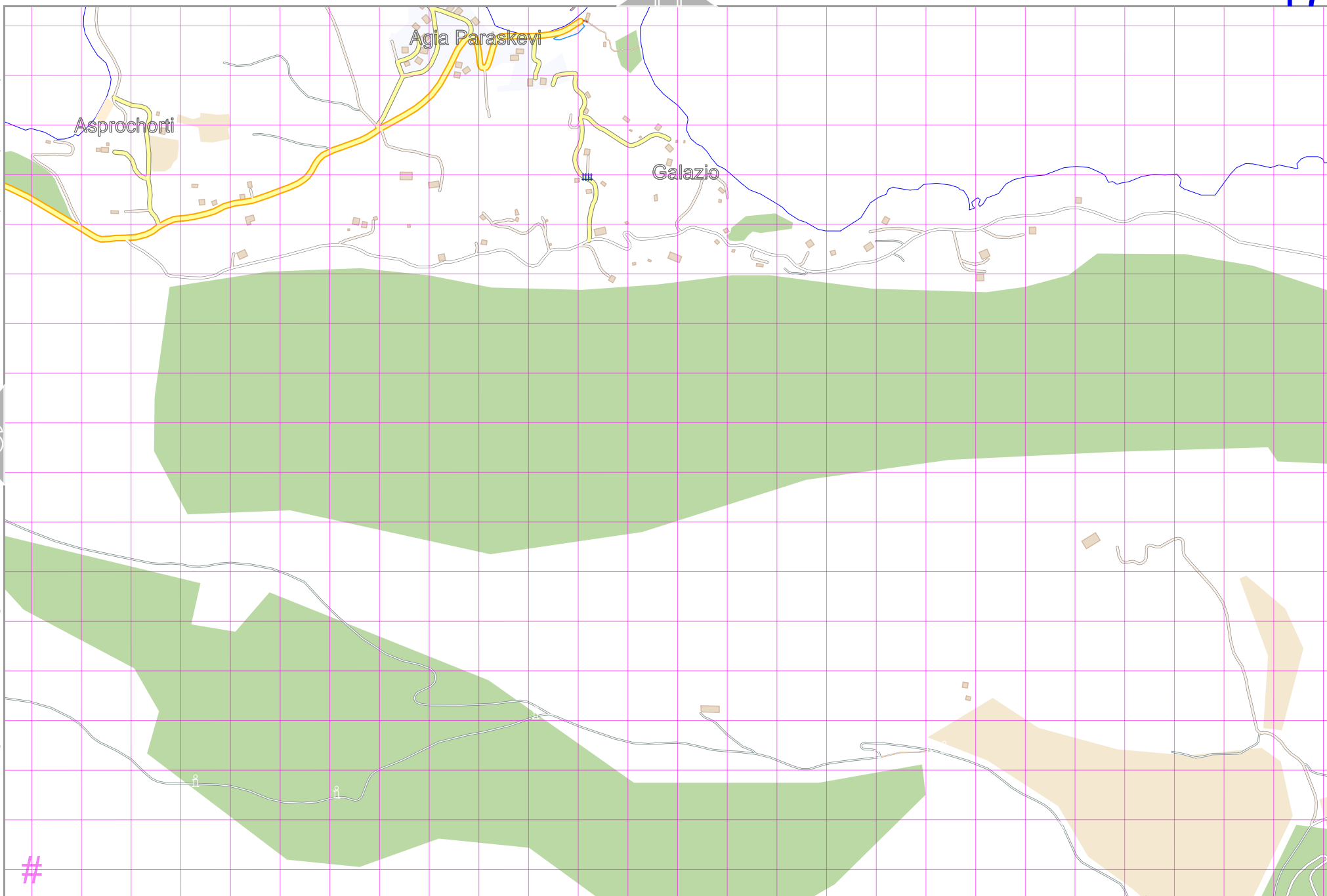
lon 27.01035 lat 37.78120

pdfmap\_20260504\_101056\_Ost\_Samos\_26.9800\_37.7244\_360.pdf

lon 26.98007 lat 37.76499 [ nom. scale = 1 / 10000 ]

#

# UTM: 35 S easting 498.30 km northing 4179.80 km  
UTM-Grid-width = 100m



16

18

23

12

18

Map data © OpenStreetMap contributors

lon 27.04064 lat 37.78120

17

19

lon 27.01035 lat 37.76499 [ nom. scale = 1 / 10000 ]

pdfmap\_20260504\_101056\_Ost\_Samos\_26.9800\_37.7244\_360.pdf

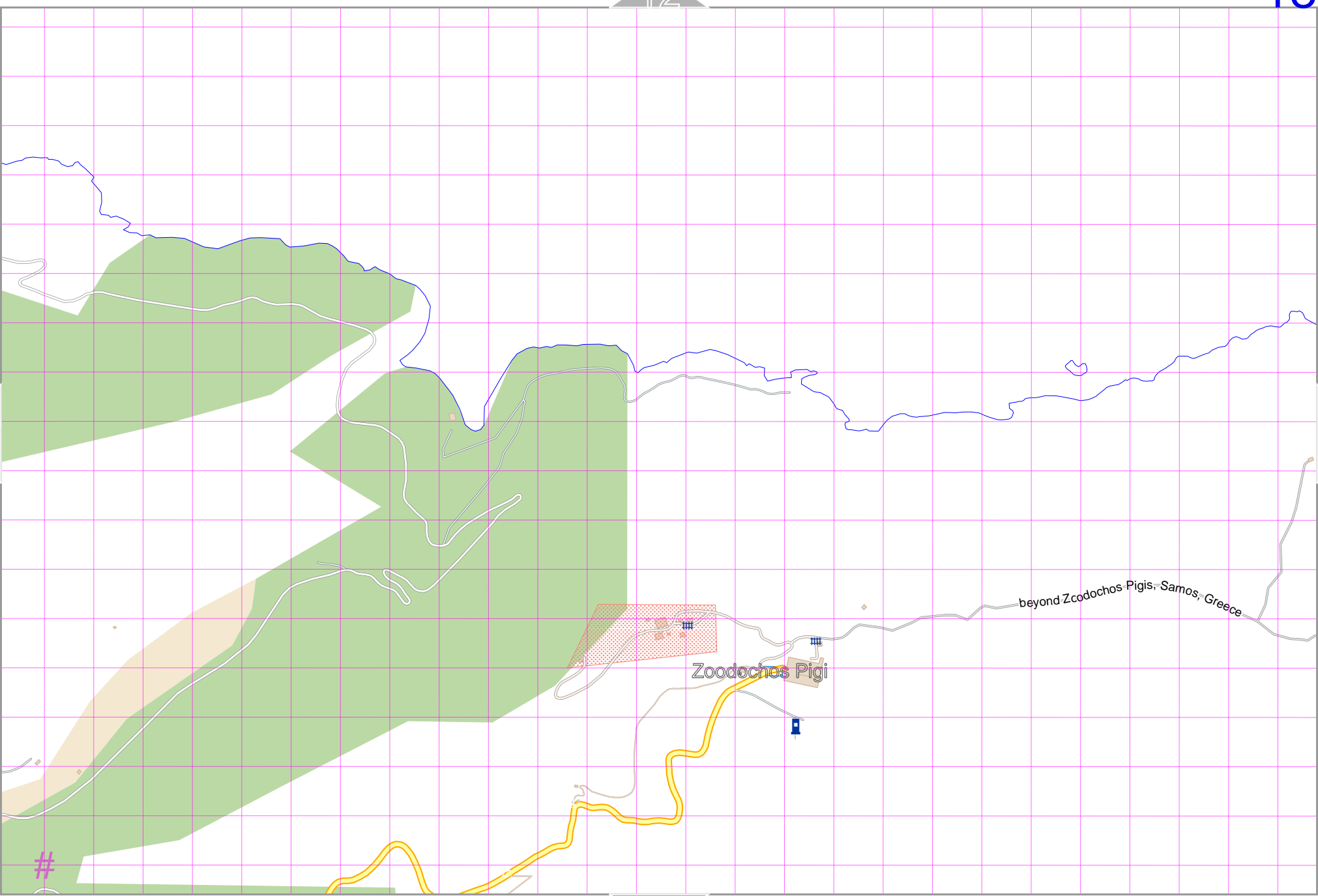
beyond Zcodochos Pigi, Samos, Greece

Zcodochos Pigi

#

24

# UTM: 35 S easting 501.00 km northing 4179.80 km  
UTM-Grid-width = 100m



Map data © OpenStreetMap contributors

lon 27.07093 lat 37.78120

lon 27.04064 lat 37.76499 [ nom. scale = 1 / 10000 ]

pdfmap\_20260504\_101056\_Ost\_Samos\_26.9800\_37.7244\_360.pdf

beyond Zoodochos Pigi, Samos, Greece

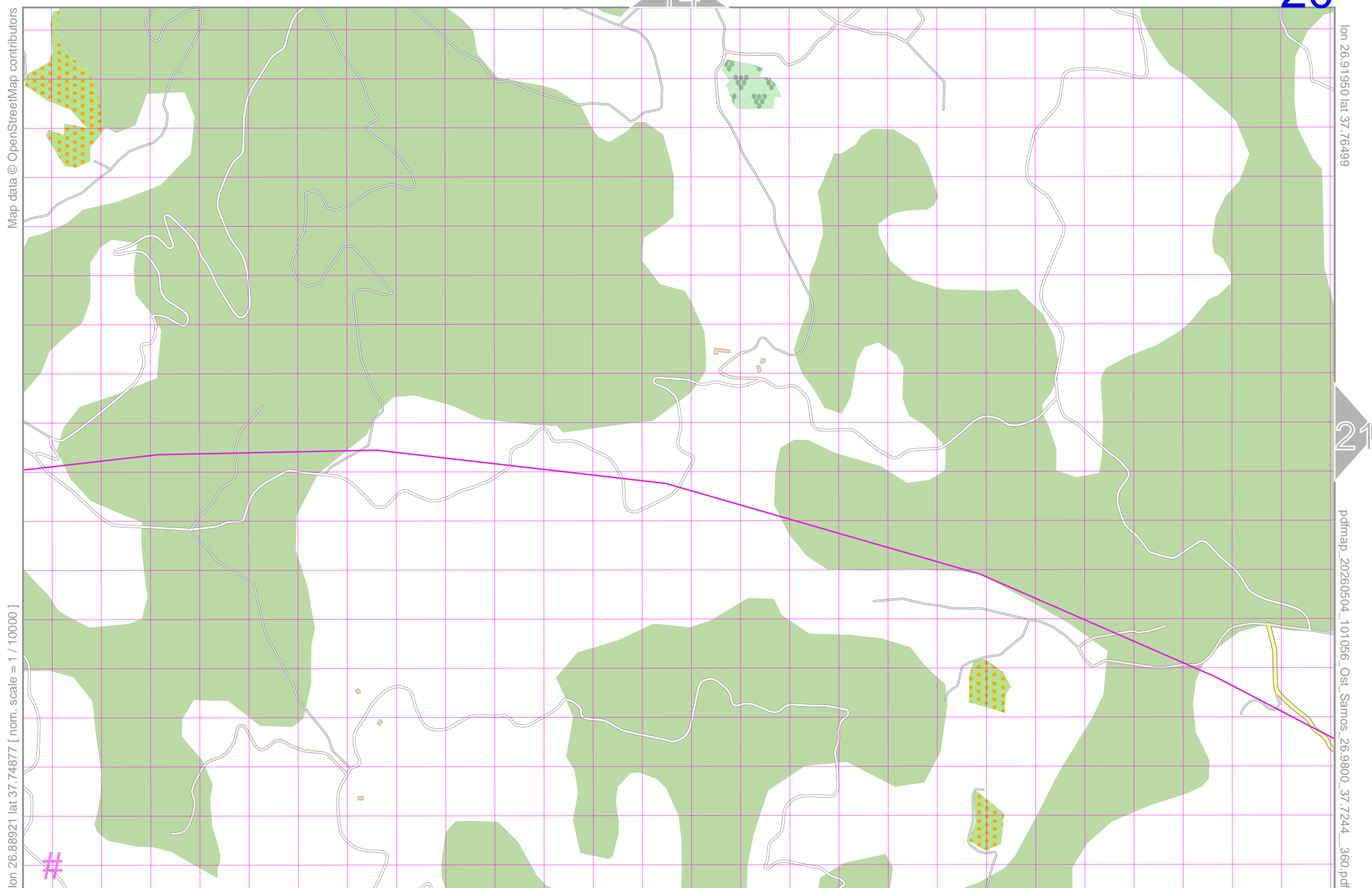
#

# UTM: 35 S easting 503.60 km northing 4179.80 km  
UTM-Grid-width = 100m

# Ost-Samos

20

top



Map data © OpenStreetMap contributors

lon 26.88921 lat 37.74877 [ nom. scale = 1 / 10000 ]

lon 26.91950 lat 37.76499

pdfmap\_20260504\_101056\_Ost\_Samos\_26.9800\_37.7244\_360.pdf

# UTM: 35 S easting 490.30 km northing 4178.00 km  
UTM-Grid-width = 100m

Kamara

Agia Markella

#

# UTM: 35 S easting 493.00 km northing 4178.00 km  
UTM-Grid-width = 100m



Map data © OpenStreetMap contributors

lon 26.98007 lat 37.76499

21

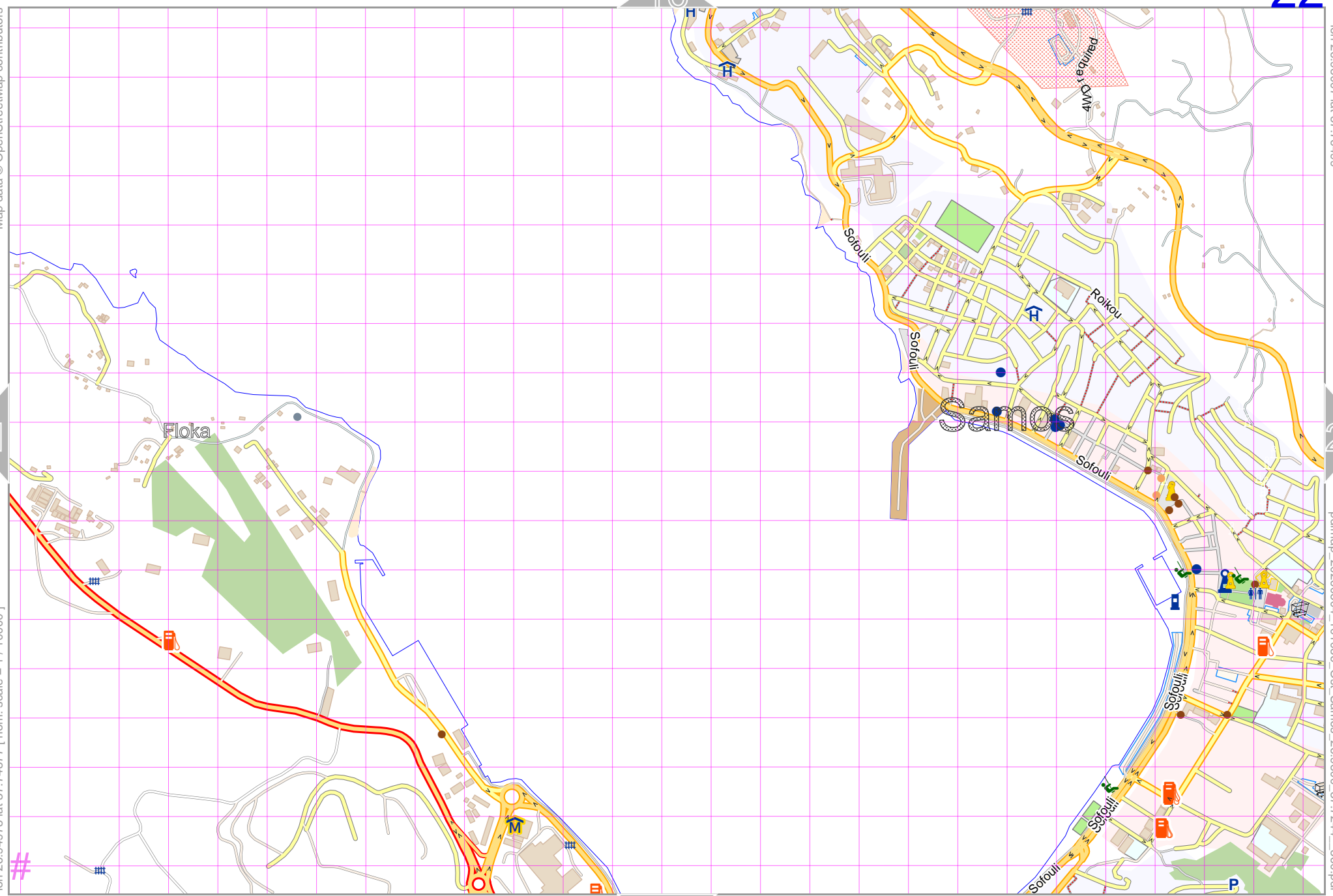
23

lon 26.94978 lat 37.74877 [ nom. scale = 1 / 10000 ]

pdfmap\_20260504\_101056\_Ost\_Samos\_26.9800\_37.7244\_360.pdf

# UTM: 35 S easting 495.60 km northing 4178.00 km  
UTM-Grid-width = 100m

28



Map data © OpenStreetMap contributors

lon 27.01035 lat 37.76499

Kamara

22

24

lon 26.98007 lat 37.74877 [ nom. scale = 1 / 10000 ]

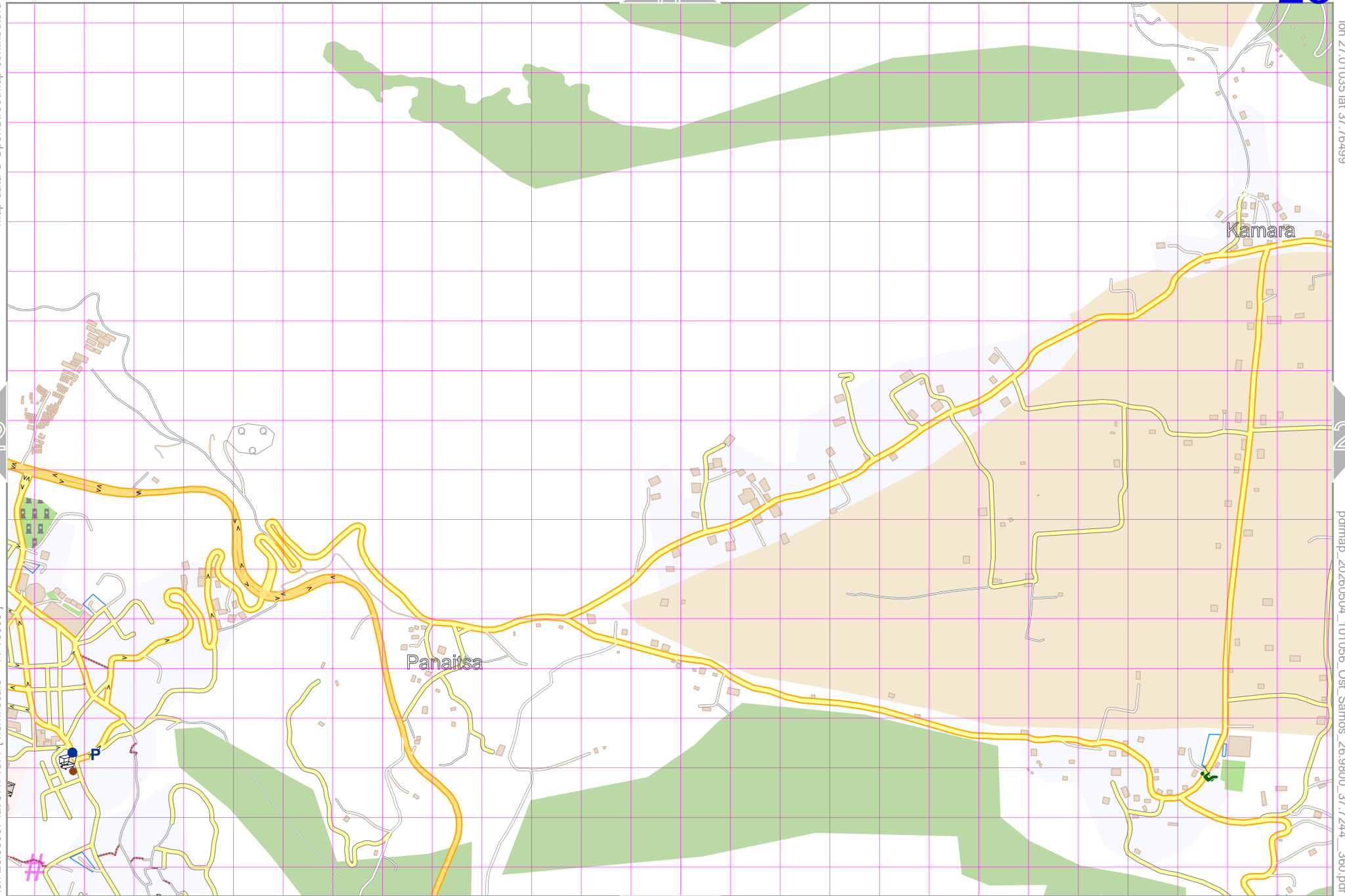
Panaitza

pdfmap\_20260504\_101056\_Ost\_Samos\_26.9800\_37.7244\_360.pdf

17

29

# UTM: 35 S easting 498.30 km northing 4178.00 km  
UTM-Grid-width = 100m



Map data © OpenStreetMap contributors

lon 27.04064 lat 37.76499

23

25

lon 27.01035 lat 37.74877 [ nom. scale = 1 / 10000 ]

pdfmap\_20260504\_101056\_Ost\_Samos\_26.9800\_37.7244\_360.pdf

# UTM: 35 S easting 501.00 km northing 4178.00 km  
UTM-Grid-width = 100m

30



Map data © OpenStreetMap contributors

lon 27.07093 lat 37.76499

lon 27.04064 lat 37.74877 [ nom. scale = 1 / 10000 ]

pdfmap\_20260504\_101056\_Ost\_Samos\_26.9800\_37.7244\_360.pdf

#

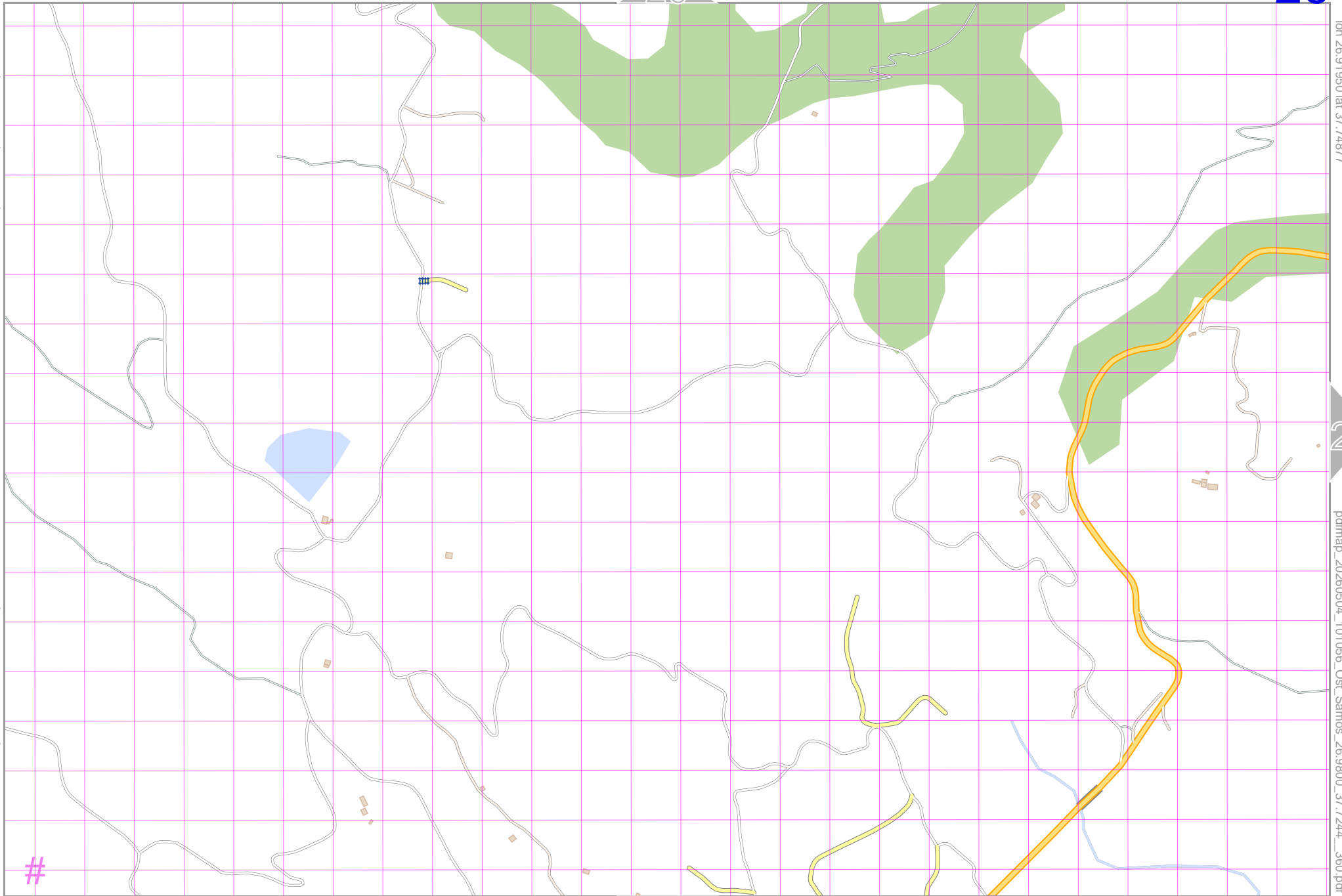
# UTM: 35 S easting 503.60 km northing 4178.00 km  
UTM-Grid-width = 100m

Map data © OpenStreetMap contributors

lon 26.88921 lat 37.73255 [ nom. scale = 1 / 10000 ]

lon 26.91950 lat 37.74877

pdfmap\_20260504\_101056\_Ost\_Samos\_26.9800\_37.7244\_360.pdf



#

# UTM: 35 S easting 490.30 km northing 4176.20 km  
UTM-Grid-width = 100m

32

27

Map data © OpenStreetMap contributors

lon 26.94978 lat 37.74877

26

28

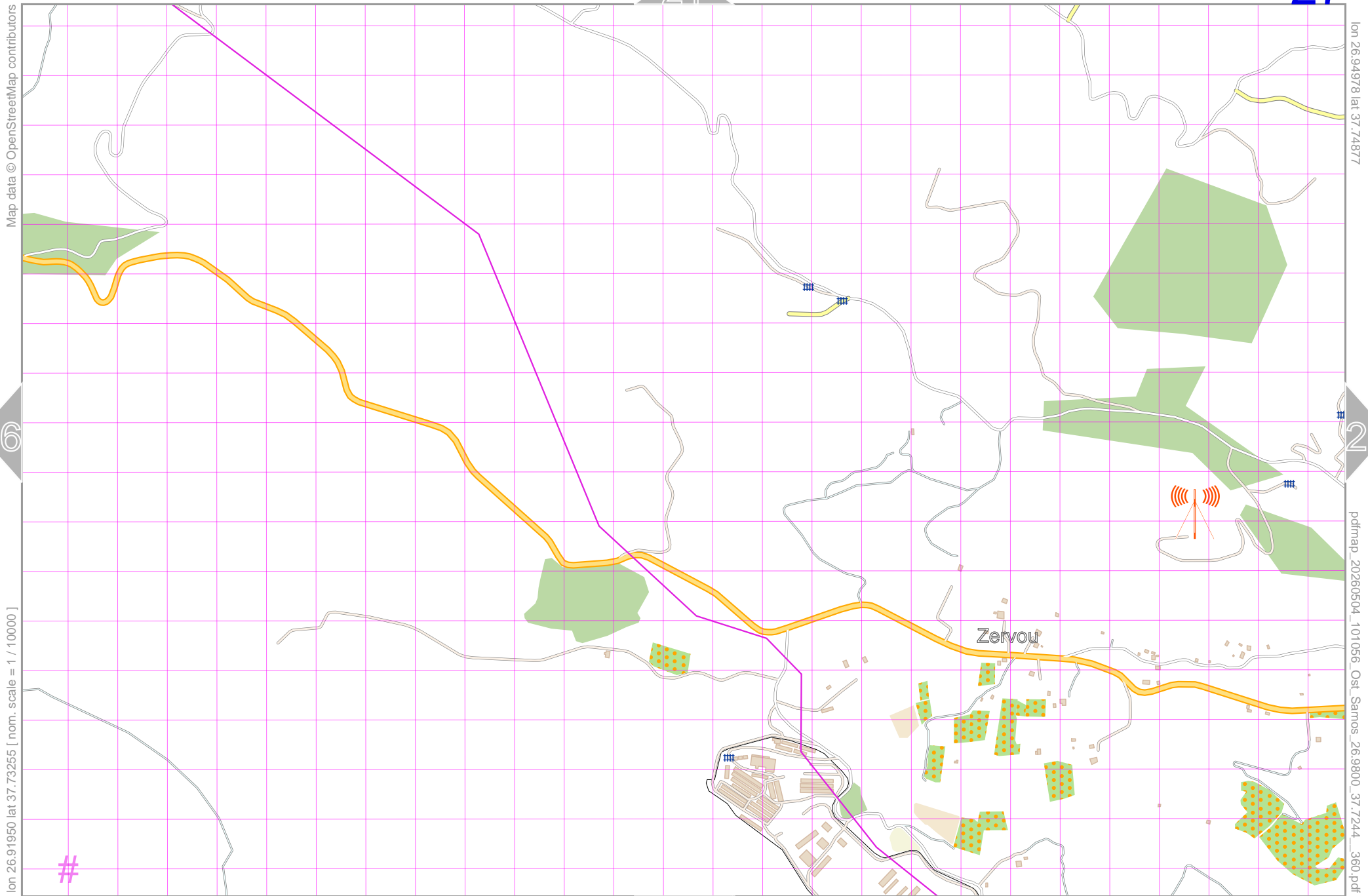
lon 26.91950 lat 37.73255 [ nom. scale = 1 / 10000 ]

pdfmap\_20260504\_101056\_Ost\_Samos\_26.9800\_37.7244\_360.pdf

#

# UTM: 35 S easting 493.00 km northing 4176.20 km  
UTM-Grid-width = 100m

33



Map data © OpenStreetMap contributors

lon 26.98007 lat 37.74877

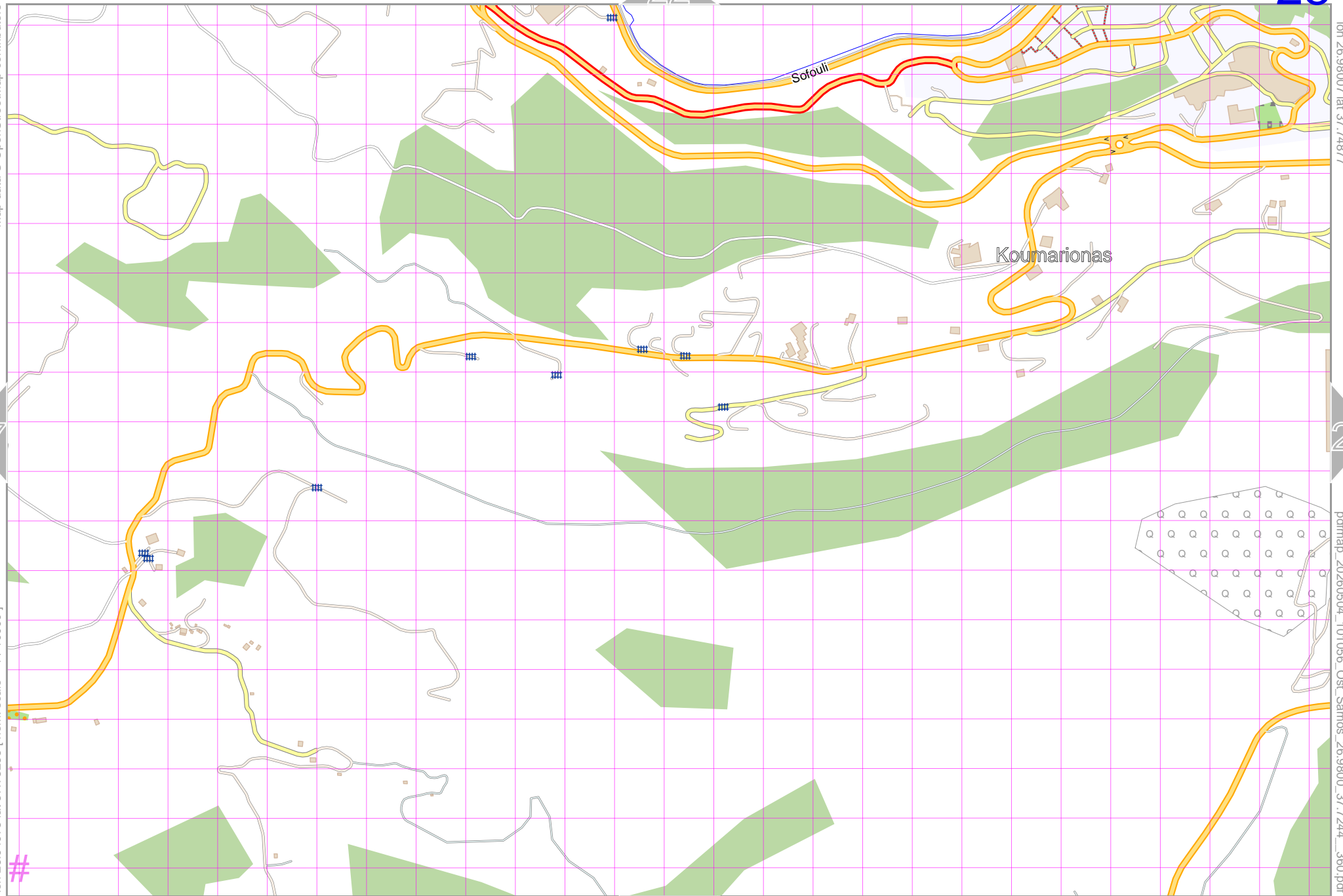
27

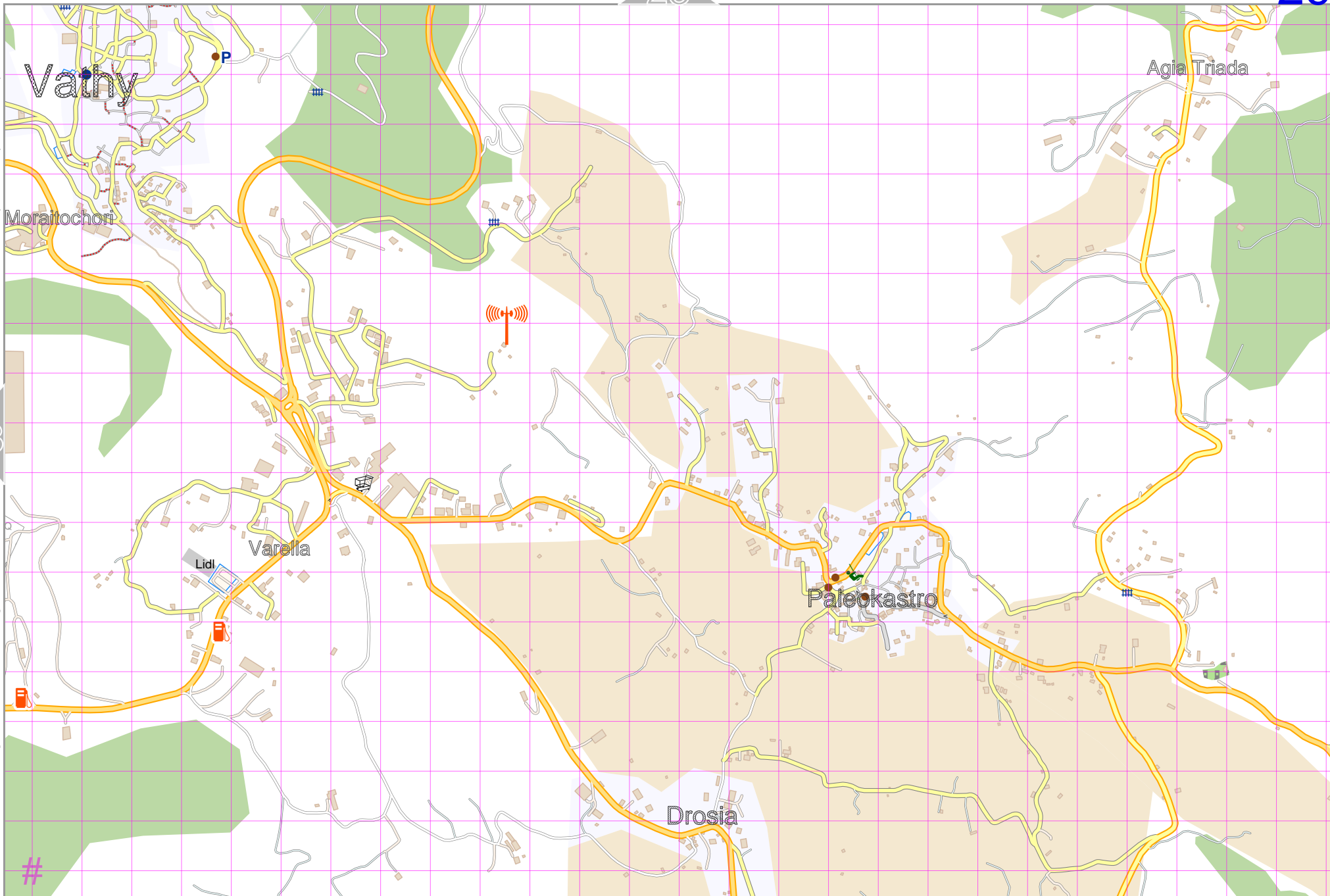
29

lon 26.94978 lat 37.73255 [ nom. scale = 1 / 10000 ]  
#

pdfmap\_20260504\_101056\_Ost\_Samos\_26.9800\_37.7244\_360.pdf

# UTM: 35 S easting 495.60 km northing 4176.20 km  
UTM-Grid-width = 100m





# Ost-Samos

30

top

Map data © OpenStreetMap contributors

lon 27.04064 lat 37.74877

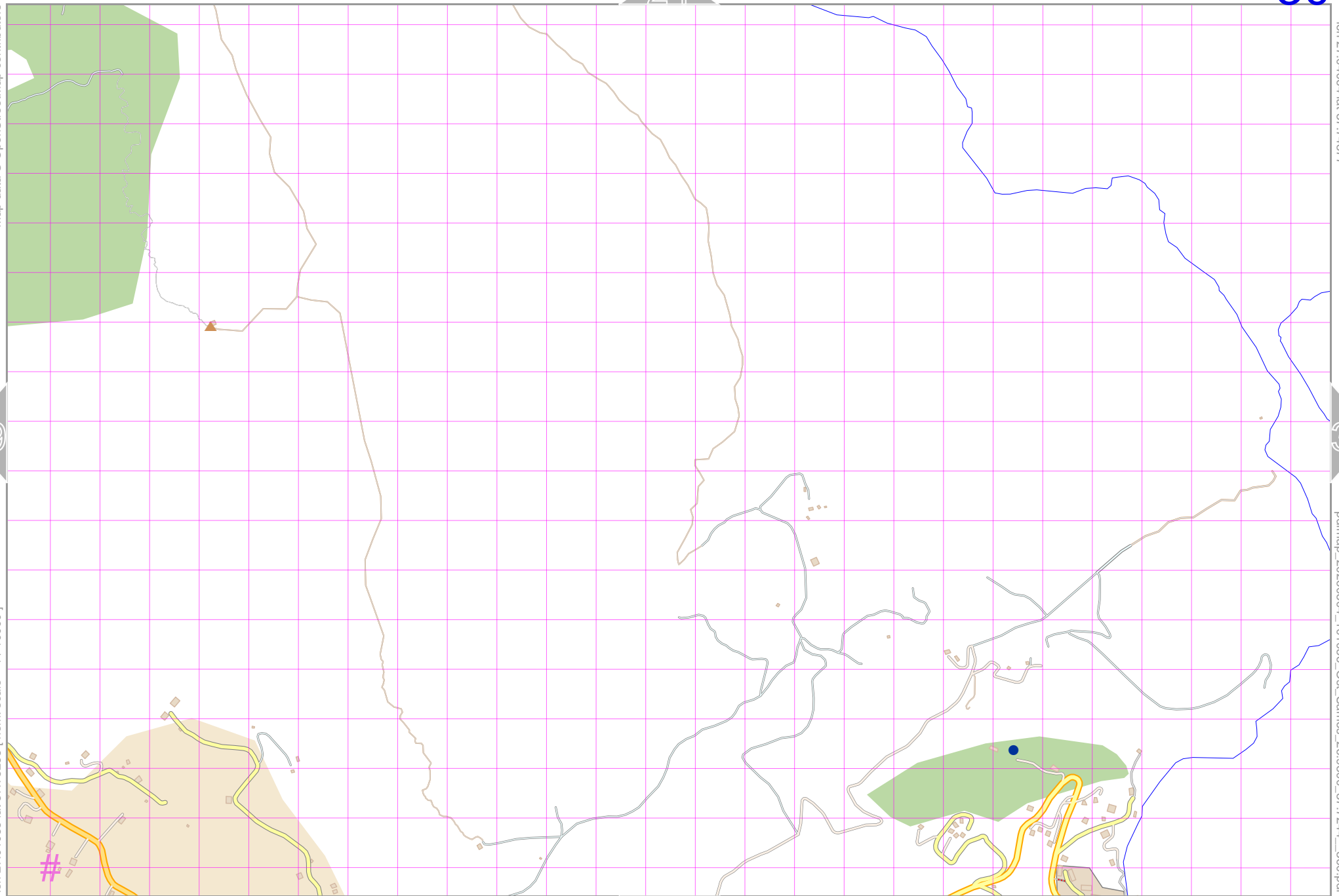
29

31

lon 27.01035 lat 37.73255 [ nom. scale = 1 / 10000 ]

pdfmap\_20260504\_101056\_Ost\_Samos\_269800\_37.7244\_360.pdf

# UTM: 35 S easting 501.00 km northing 4176.20 km  
UTM-Grid-width = 100m



36

# Ost-Samos

25

31

lon 27.07093 lat 37.74877

Map data © OpenStreetMap contributors

30

lon 27.04064 lat 37.73255 [ nom. scale = 1 / 10000 ]

#

pdfmap\_20260504\_101056\_Ost\_Samos\_26.9800\_37.7244\_360.pdf

# UTM: 35 S easting 503.60 km northing 4176.20 km  
UTM-Grid-width = 100m

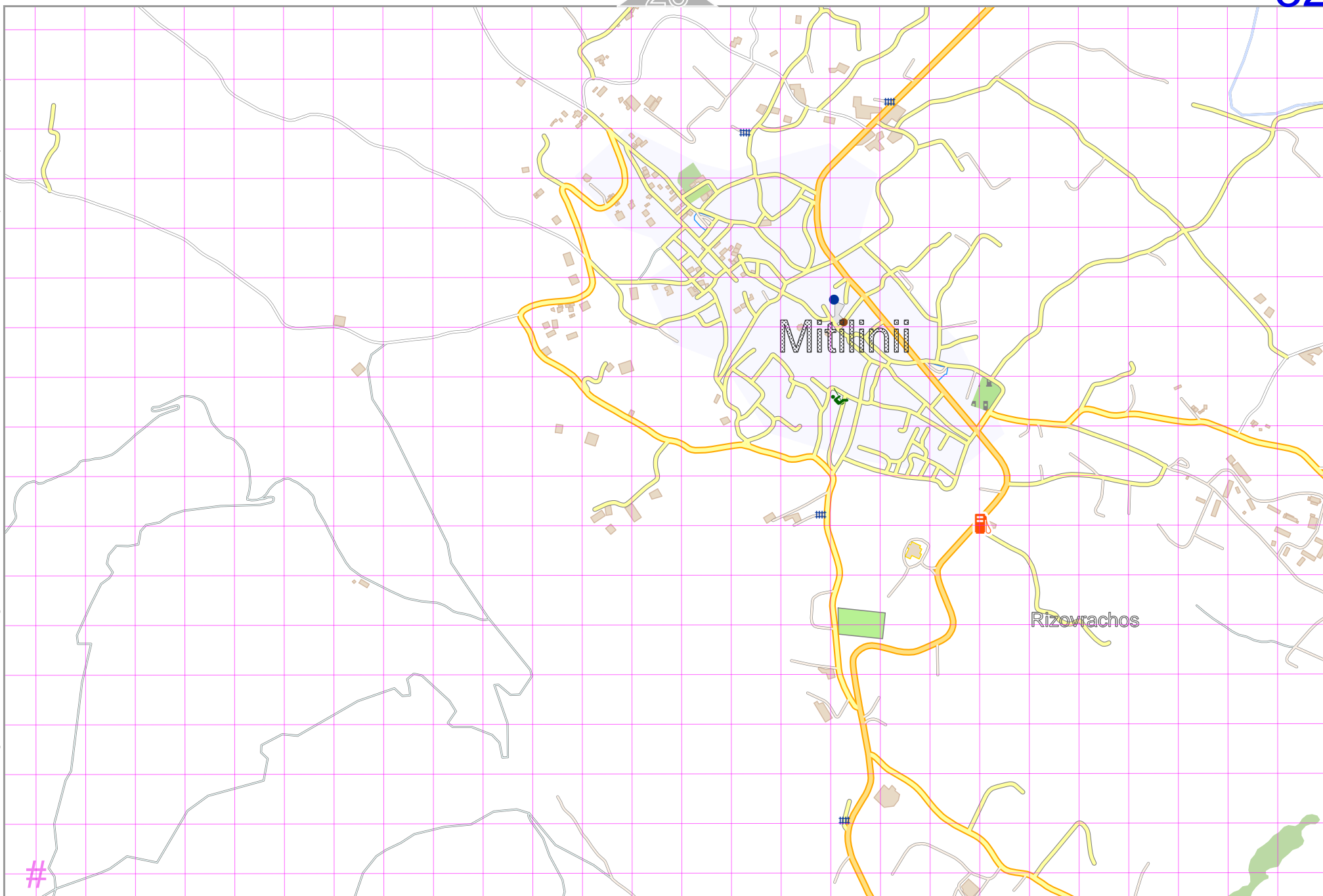
37

Map data © OpenStreetMap contributors

lon 26.91950 lat 37.73255

lon 26.88921 lat 37.71633 [ nom. scale = 1 / 10000 ]

pdfmap\_20260504\_101056\_Ost\_Samos\_26.9800\_37.7244\_360.pdf



# UTM: 35 S easting 490.30 km northing 4174.40 km  
UTM-Grid-width = 100m

38

33

Map data © OpenStreetMap contributors

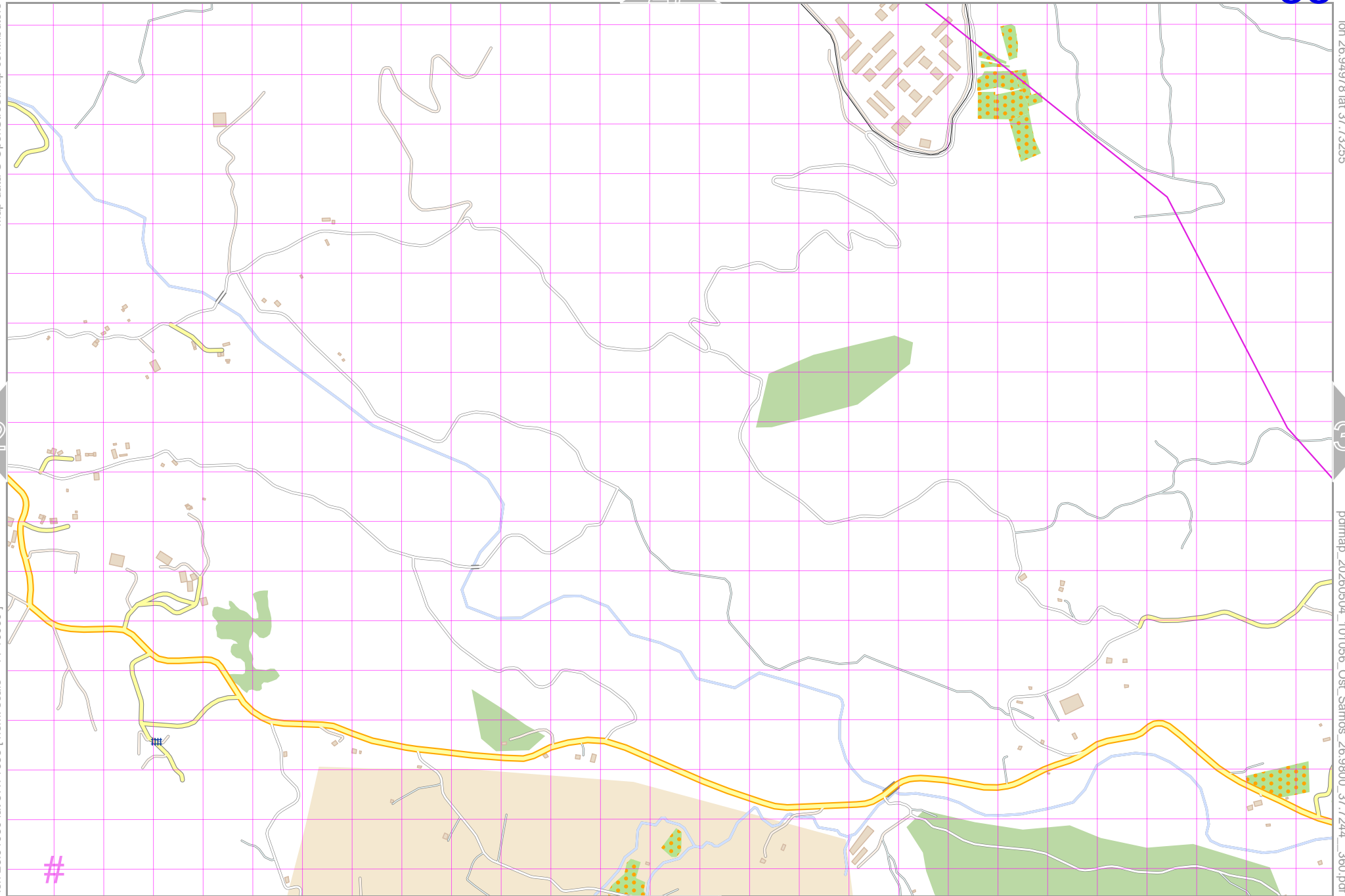
lon 26.94978 lat 37.73255

lon 26.91950 lat 37.71633 [ nom. scale = 1 / 10000 ]

pdfmap\_20260504\_101056\_Ost\_Samos\_26.9800\_37.7244\_360.pdf

#

# UTM: 35 S easting 493.00 km northing 4174.40 km  
UTM-Grid-width = 100m



Map data © OpenStreetMap contributors

lon 26.98007 lat 37.73255

33

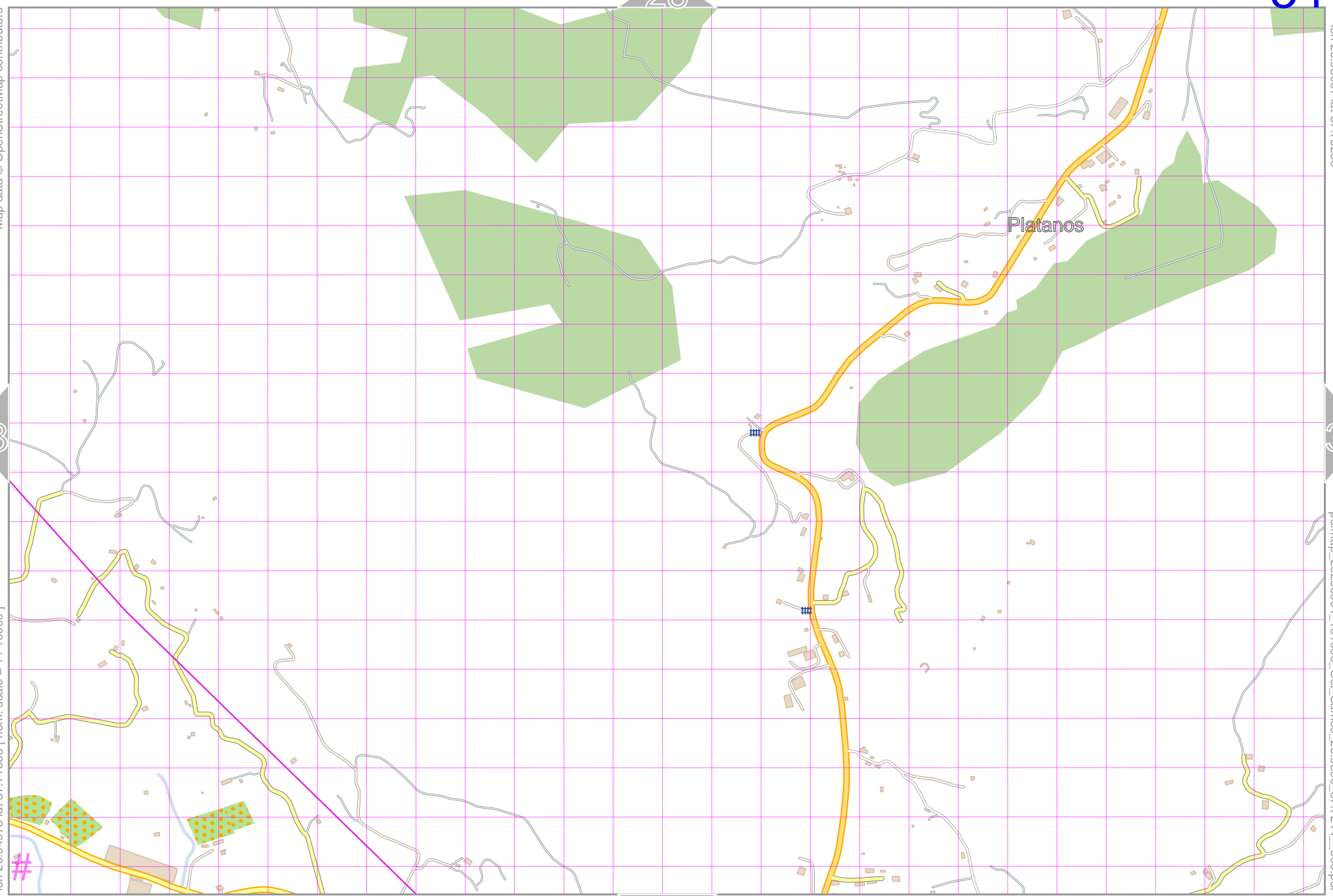
35

lon 26.94978 lat 37.71633 [ nom. scale = 1 / 10000 ]

pdfmap\_20260504\_101056\_Ost\_Samos\_26.9800\_37.7244\_360.pdf

# UTM: 35 S easting 495.60 km northing 4174.40 km  
UTM-Grid-width = 100m

40



Map data © OpenStreetMap contributors

lon 27.01035 lat 37.73255

34

36

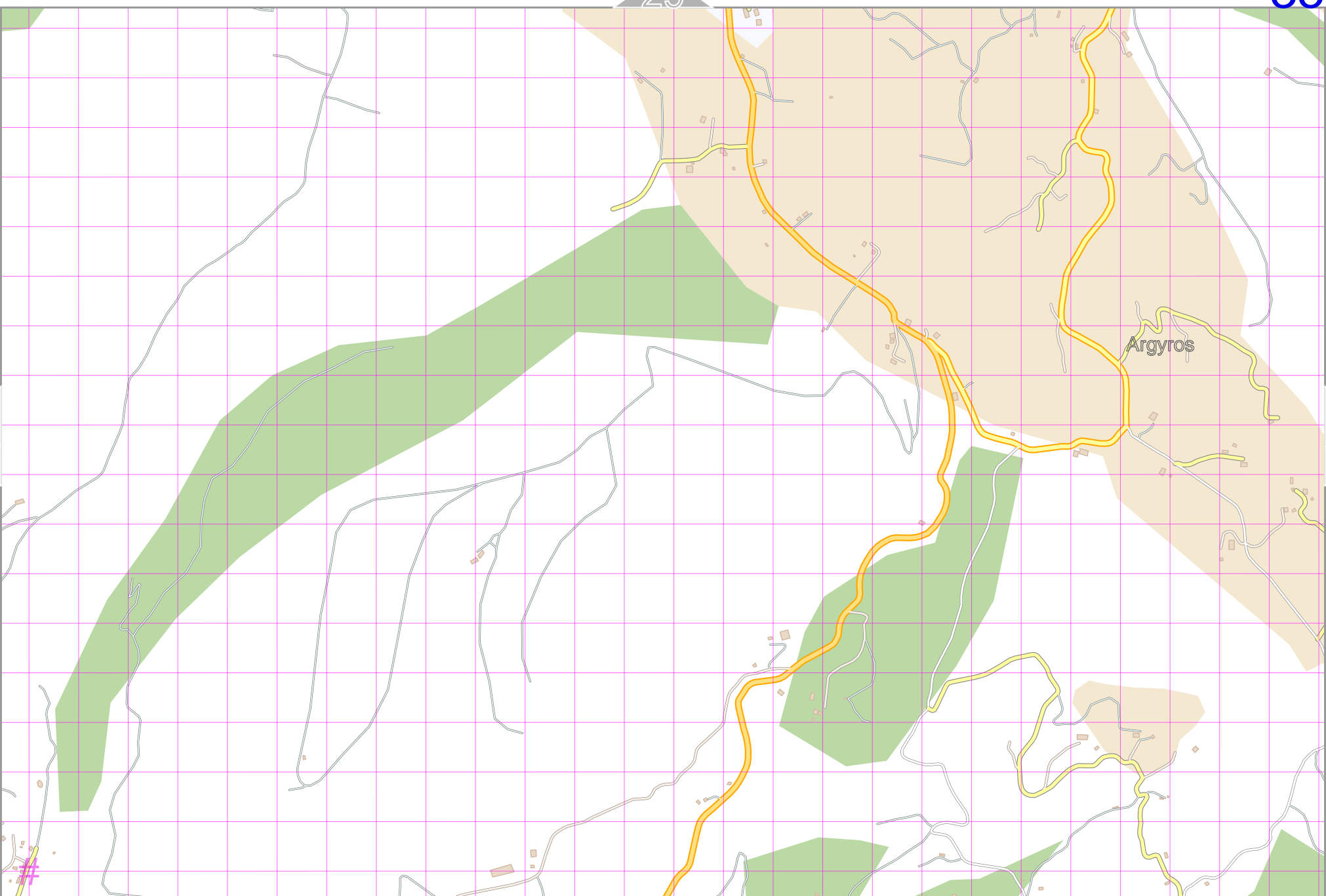
lon 26.98007 lat 37.71633 [ nom. scale = 1 / 10000 ]

pdfmap\_20260504\_101056\_Ost\_Samos\_26.9800\_37.7244\_360.pdf

# UTM: 35 S easting 498.30 km northing 4174.40 km

UTM-Grid-width = 100m

41



Map data © OpenStreetMap contributors

lon 27.04064 lat 37.73255

Charavgi

35

37

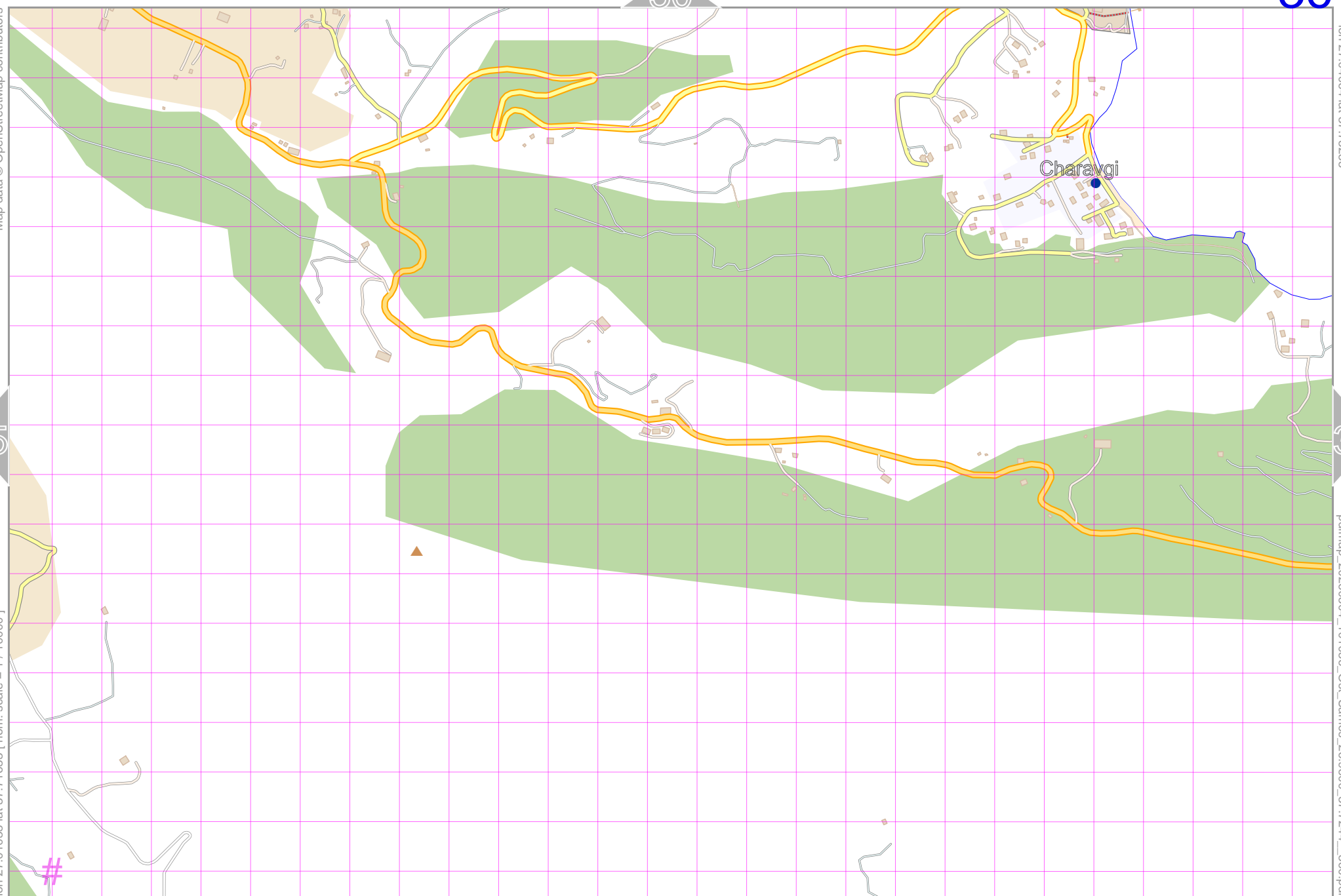
lon 27.01035 lat 37.71633 [ nom. scale = 1 / 10000 ]

pdfmap\_20260504\_101056\_Ost\_Samos\_26.9800\_37.7244\_360.pdf

30

42

# UTM: 35 S easting 501.00 km northing 4174.40 km  
UTM-Grid-width = 100m



Map data © OpenStreetMap contributors

lon 27.07093 lat 37.73255

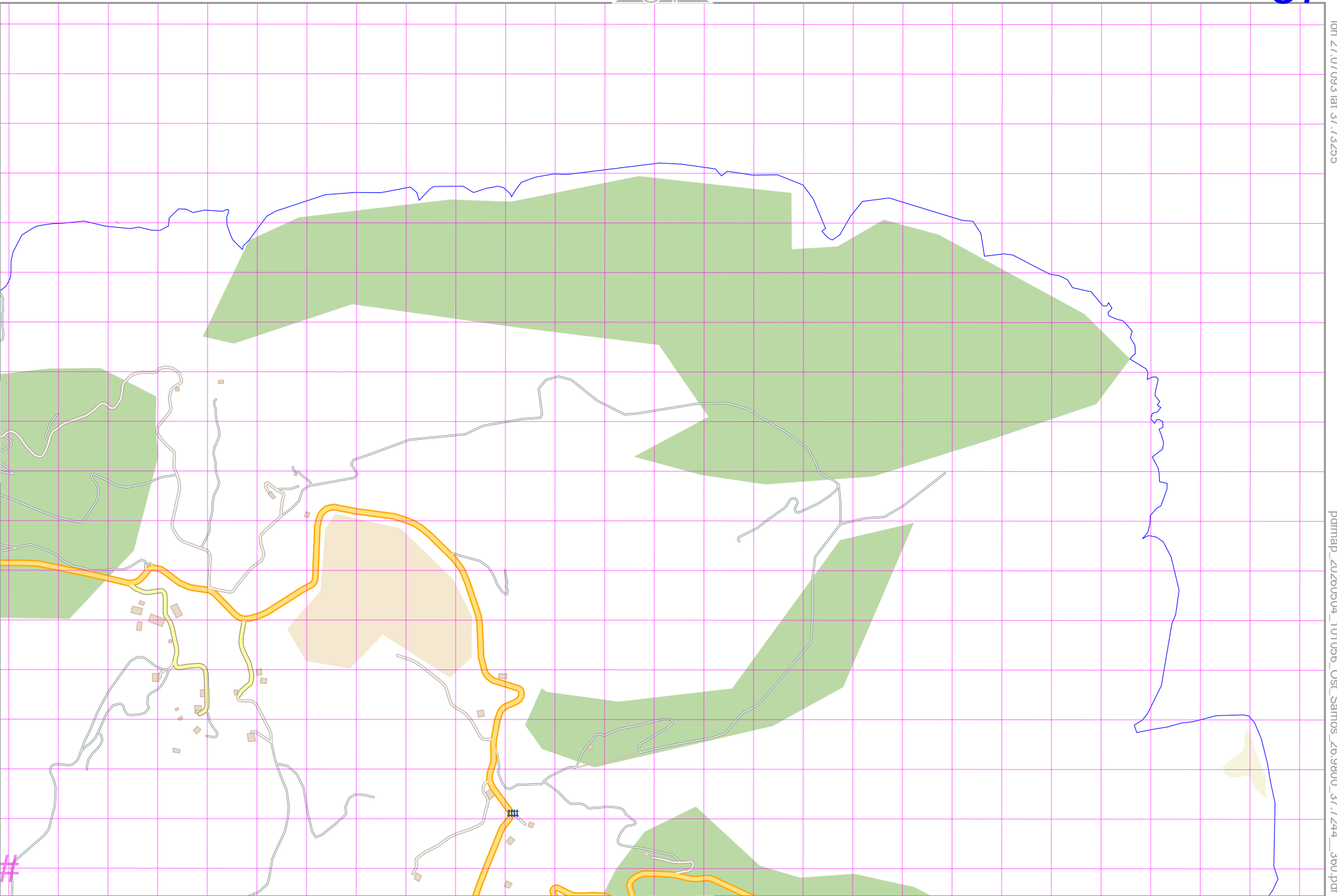
36

lon 27.04064 lat 37.71633 [ nom. scale = 1 / 10000 ]

pdfmap\_20260504\_101056\_Ost\_Samos\_26.9800\_37.7244\_360.pdf

# UTM: 35 S easting 503.60 km northing 4174.40 km  
UTM-Grid-width = 100m

43



Map data © OpenStreetMap contributors

lon 26.88921 lat 37.70012 [ nom. scale = 1 / 10000 ]

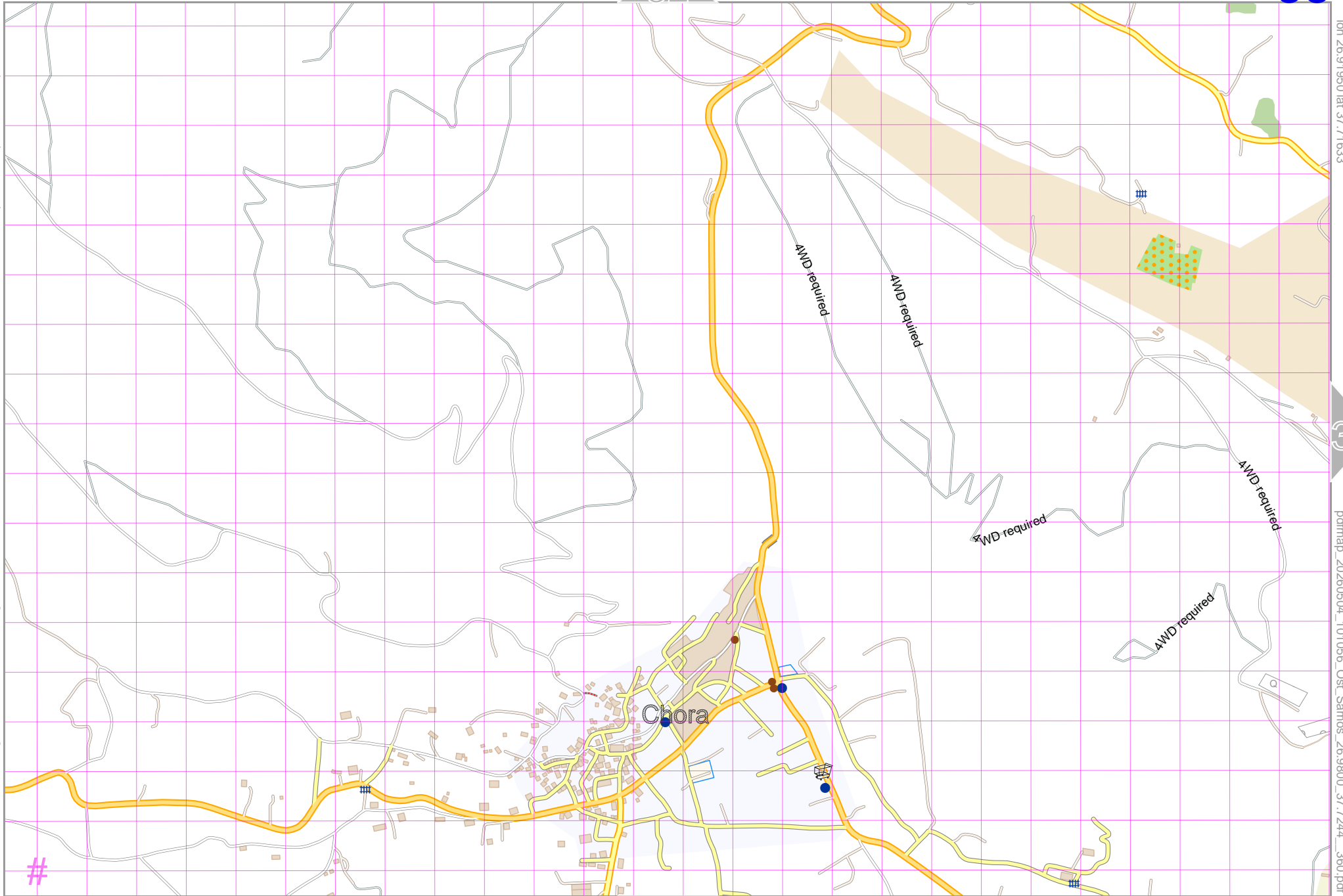
lon 26.91950 lat 37.71633

pdfmap\_20260504\_101056\_Ost\_Samos\_26.9800\_37.7244\_360.pdf

32

39

44



# UTM: 35 S easting 490.30 km northing 4172.60 km  
 UTM-Grid-width = 100m

# Ost-Samos

39

top

Map data © OpenStreetMap contributors

lon 26.94978 lat 37.71633

38

40

lon 26.91950 lat 37.70012 [ nom. scale = 1 / 10000 ]

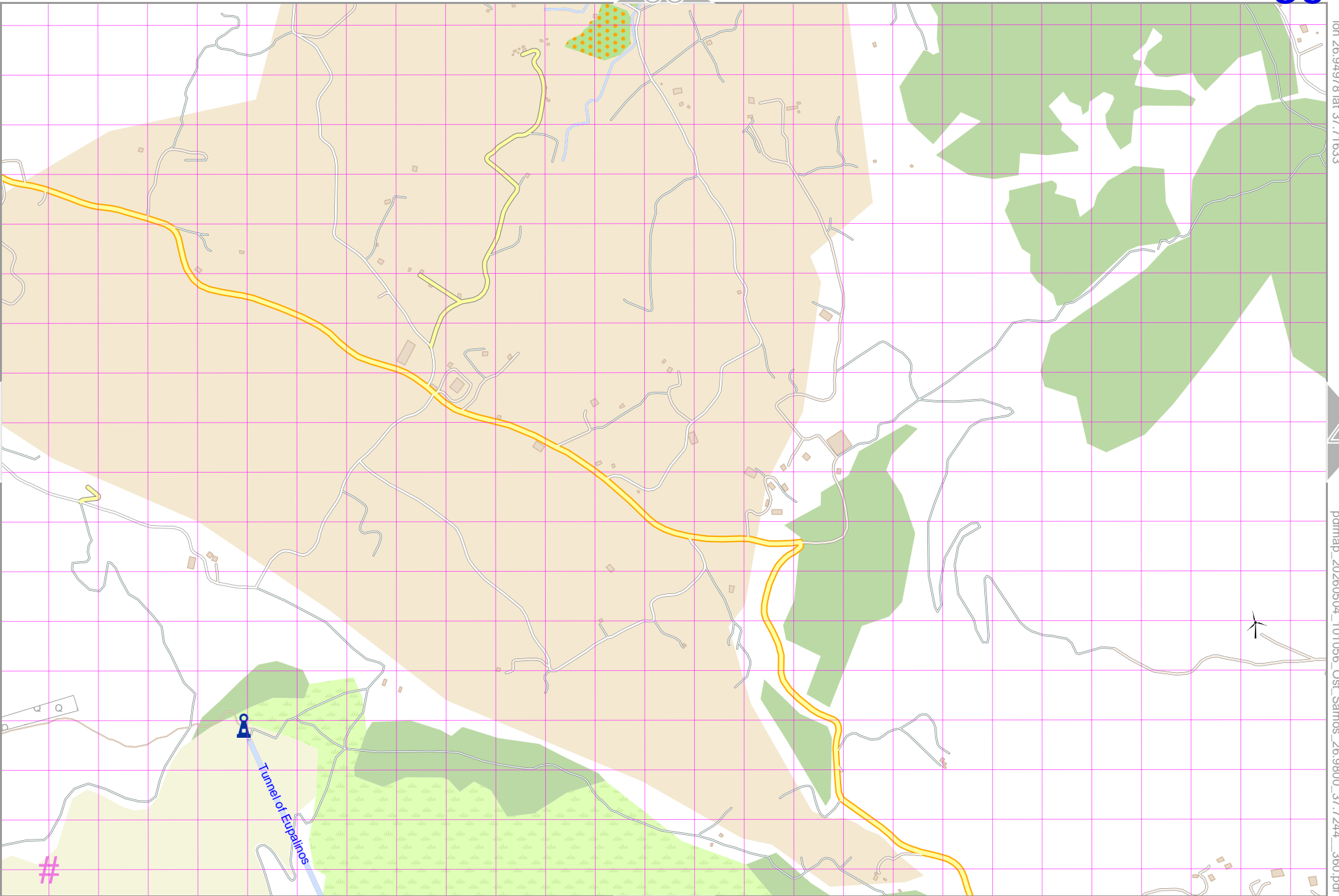
pdfmap\_20260504\_101056\_Ost\_Samos\_26.9800\_37.7244\_360.pdf

#

Tunnel of Eupalinos

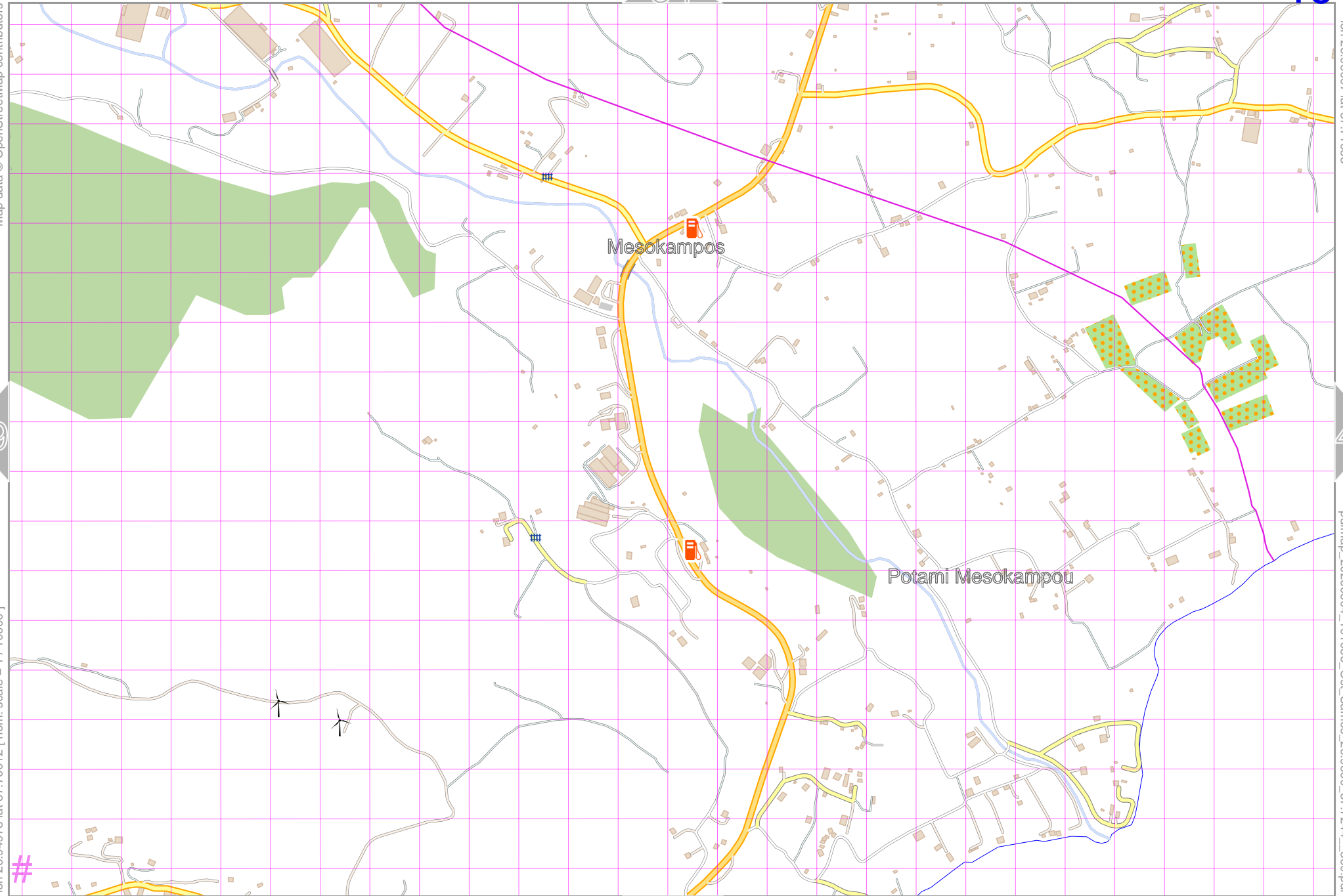
45

# UTM: 35 S easting 493.00 km northing 4172.60 km  
UTM-Grid-width = 100m



Map data © OpenStreetMap contributors

lon 26.98007 lat 37.71633



Mesokampos

Potami Mesokampou

39

34

41

46

lon 26.94978 lat 37.70012 [ nom. scale = 1 / 10000 ]

pdfmap\_20260504\_101056\_Ost\_Samos\_26.9800\_37.7244\_360.pdf

# UTM: 35 S easting 495.60 km northing 4172.60 km

UTM-Grid-width = 100m

Map data © OpenStreetMap contributors

lon 27.01035 lat 37.71633

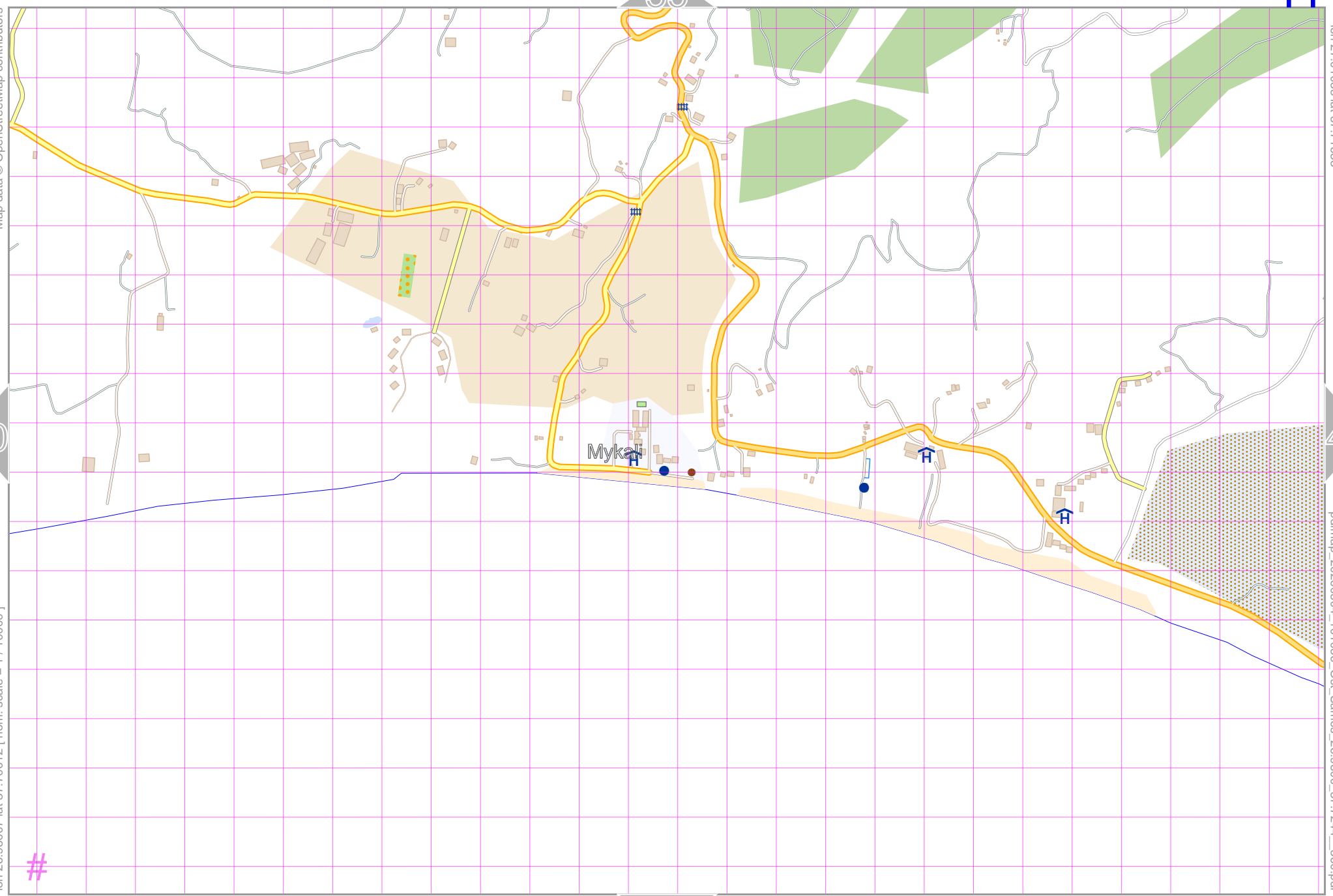
Mykali

lon 26.98007 lat 37.70012 [ nom. scale = 1 / 10000 ]

pdfmap\_20260504\_101056\_Ost\_Samos\_26.9800\_37.7244\_360.pdf

#

# UTM: 35 S easting 498.30 km northing 4172.60 km  
UTM-Grid-width = 100m



Map data © OpenStreetMap contributors

lon 27.04064 lat 37.71633

41

43

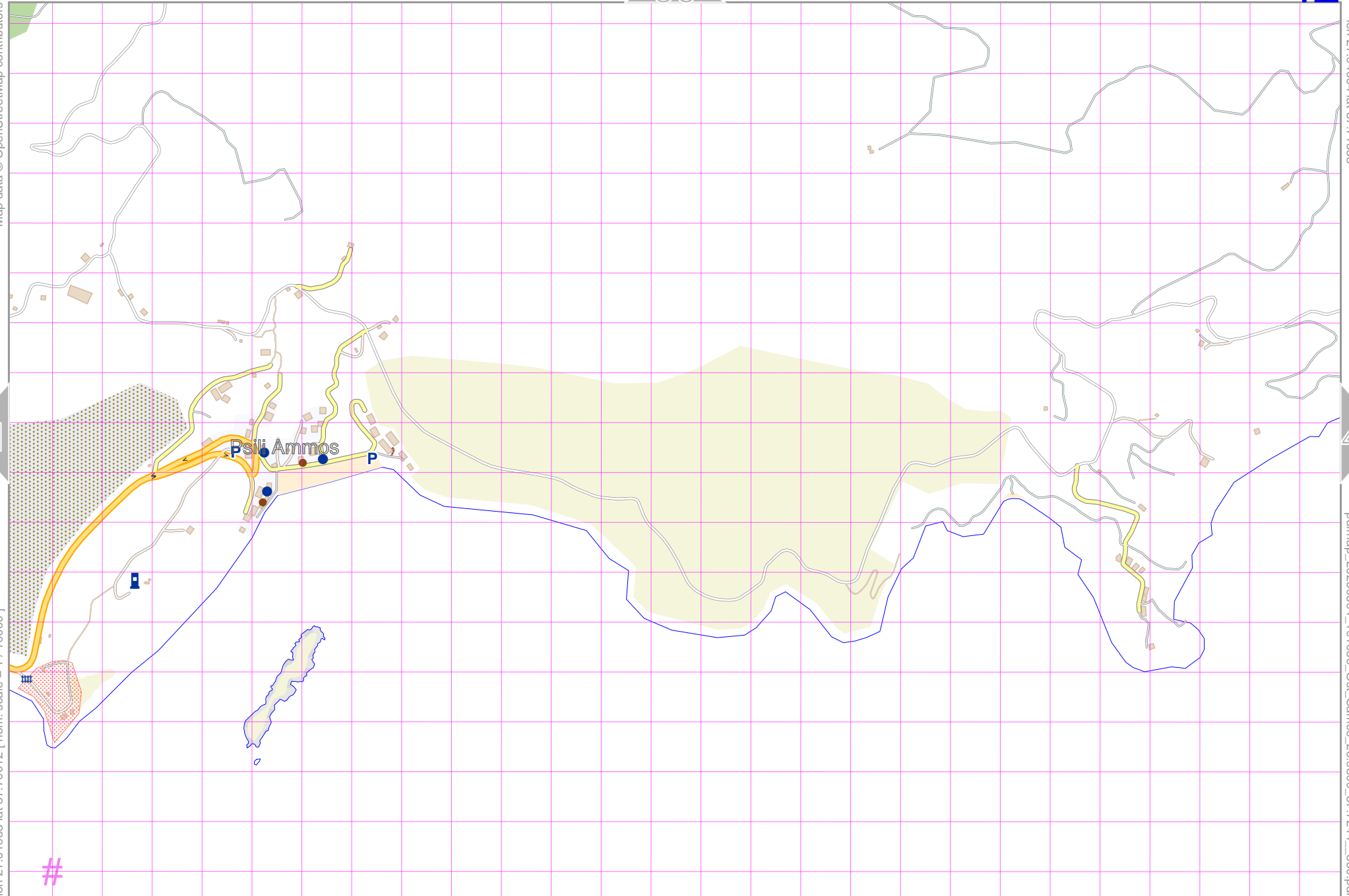
lon 27.01035 lat 37.70012 [ nom. scale = 1 / 10000 ]

pdfmap\_20260504\_101056\_Ost\_Samos\_26.9800\_37.7244\_360.pdf

#

48

# UTM: 35 S easting 501.00 km northing 4172.60 km  
UTM-Grid-width = 100m



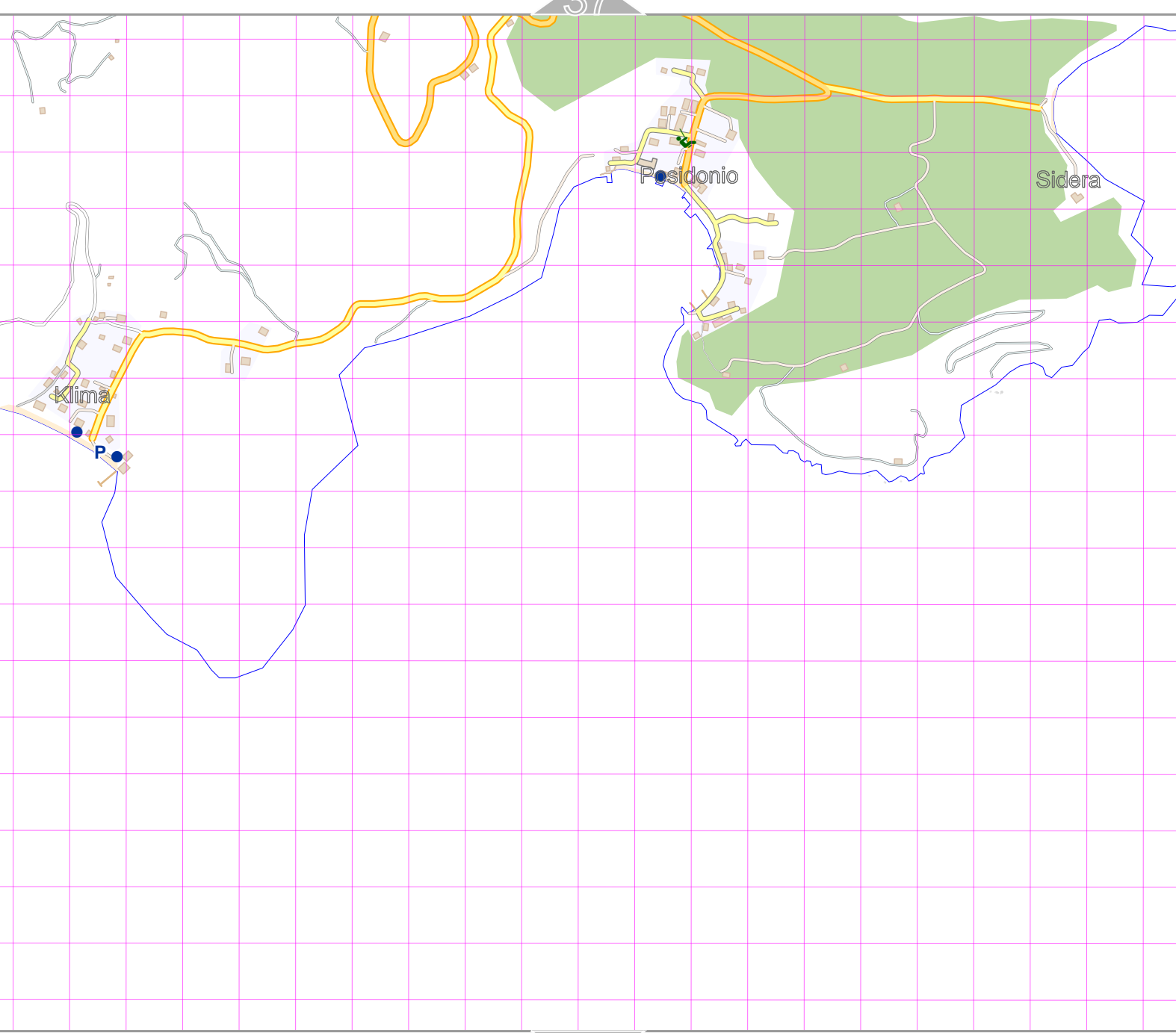
Map data © OpenStreetMap contributors

lon 27.04064 lat 37.70012 [ nom. scale = 1 / 10000 ]

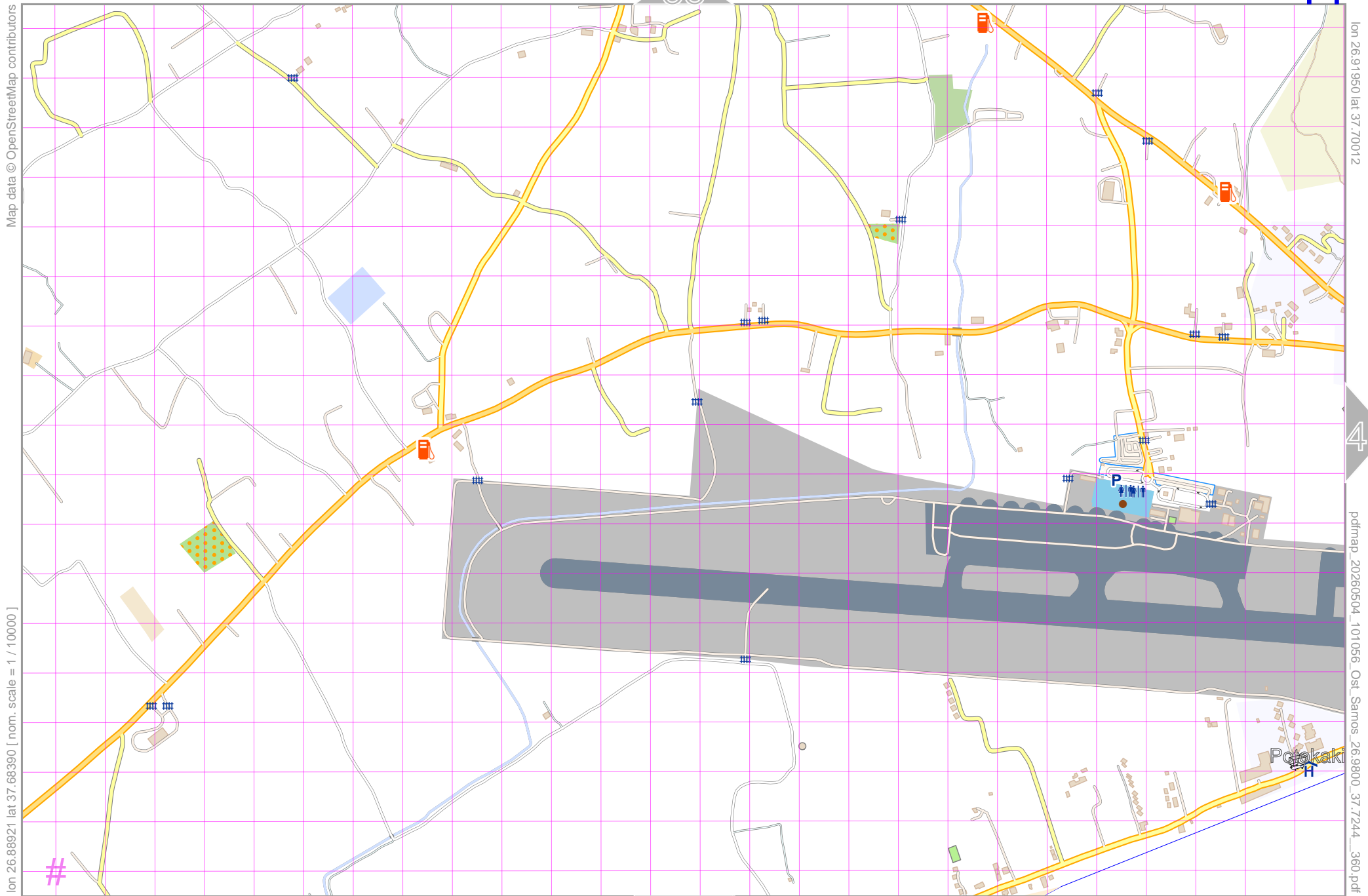
42

37

49



# UTM: 35 S easting 503.60 km northing 4172.60 km  
UTM-Grid-width = 100m



Map data © OpenStreetMap contributors

lon 26.91950 lat 37.70012

lon 26.88921 lat 37.68390 [ nom. scale = 1 / 10000 ]

pdfmap\_20260504\_101056\_Ost\_Samos\_26.9800\_37.7244\_360.pdf

# UTM: 35 S easting 490.30 km northing 4170.80 km  
UTM-Grid-width = 100m

50

Map data © OpenStreetMap contributors

lon 26.94978 lat 37.70012

44

46

lon 26.91950 lat 37.68390 [ nom. scale = 1 / 10000 ]

pdfmap\_20260504\_101056\_Ost\_Samos\_26.9800\_37.7244\_360.pdf

#

# UTM: 35 S easting 493.00 km northing 4170.80 km  
UTM-Grid-width = 100m



# Ost-Samos

46

top

Map data © OpenStreetMap contributors

lon 26.98007 lat 37.70012



lon 26.94978 lat 37.68390 [ nom. scale = 1 / 10000 ]

pdfmap\_20260504\_101056\_Ost\_Samos\_26.9800\_37.7244\_360.pdf

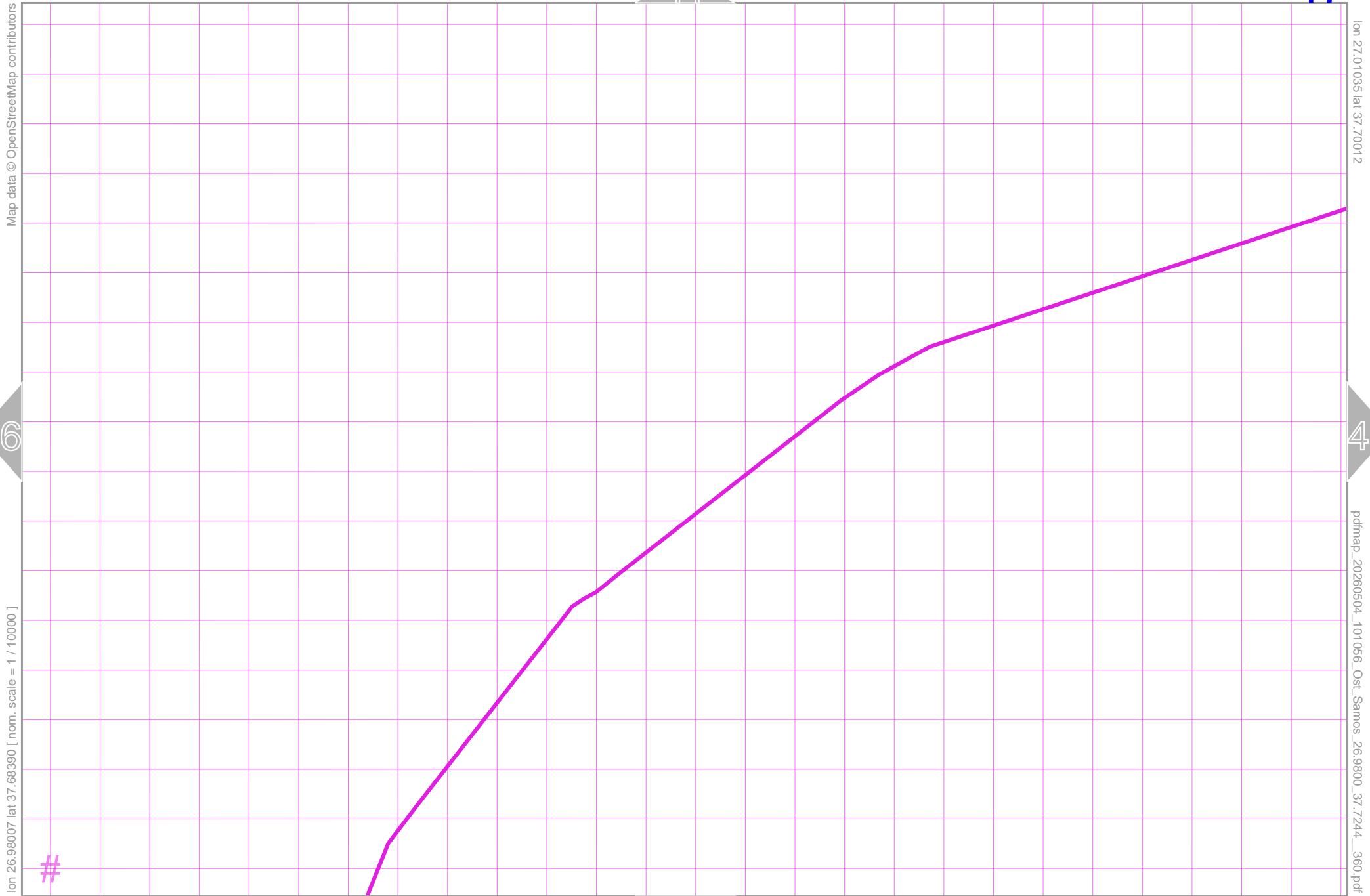
# UTM: 35 S easting 495.60 km northing 4170.80 km  
UTM-Grid-width = 100m

52

# Ost-Samos

47 top

41



53

# UTM: 35 S easting 498.30 km northing 4170.80 km  
UTM-Grid-width = 100m

Map data © OpenStreetMap contributors

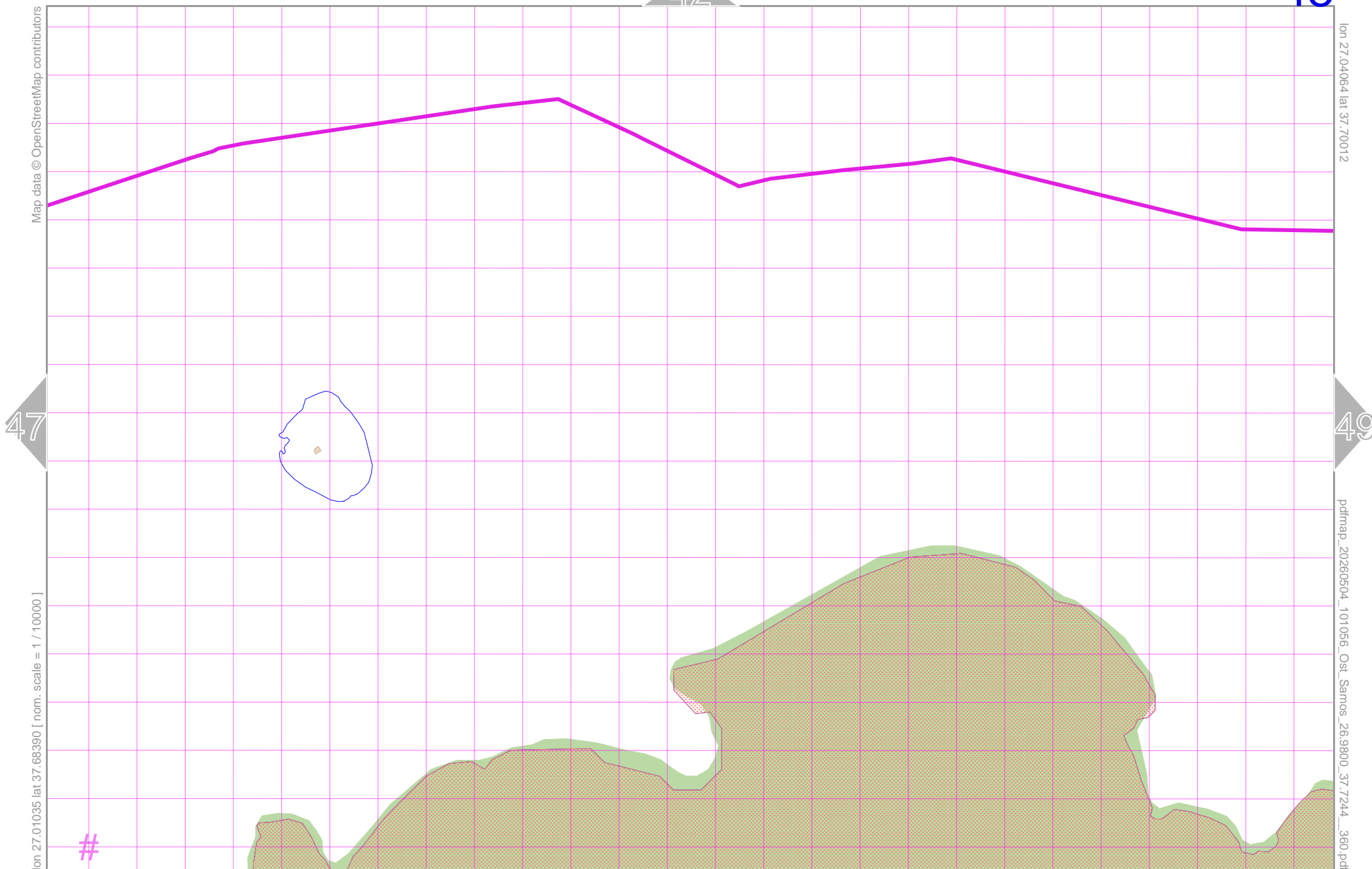
lon 27.04064 lat 37.70012

lon 27.01035 lat 37.68390 [ nom. scale = 1 / 10000 ]

pdfmap\_20260504\_101056\_Ost\_Samos\_26.9800\_37.7244\_360.pdf

#

# UTM: 35 S easting 501.00 km northing 4170.80 km  
UTM-Grid-width = 100m



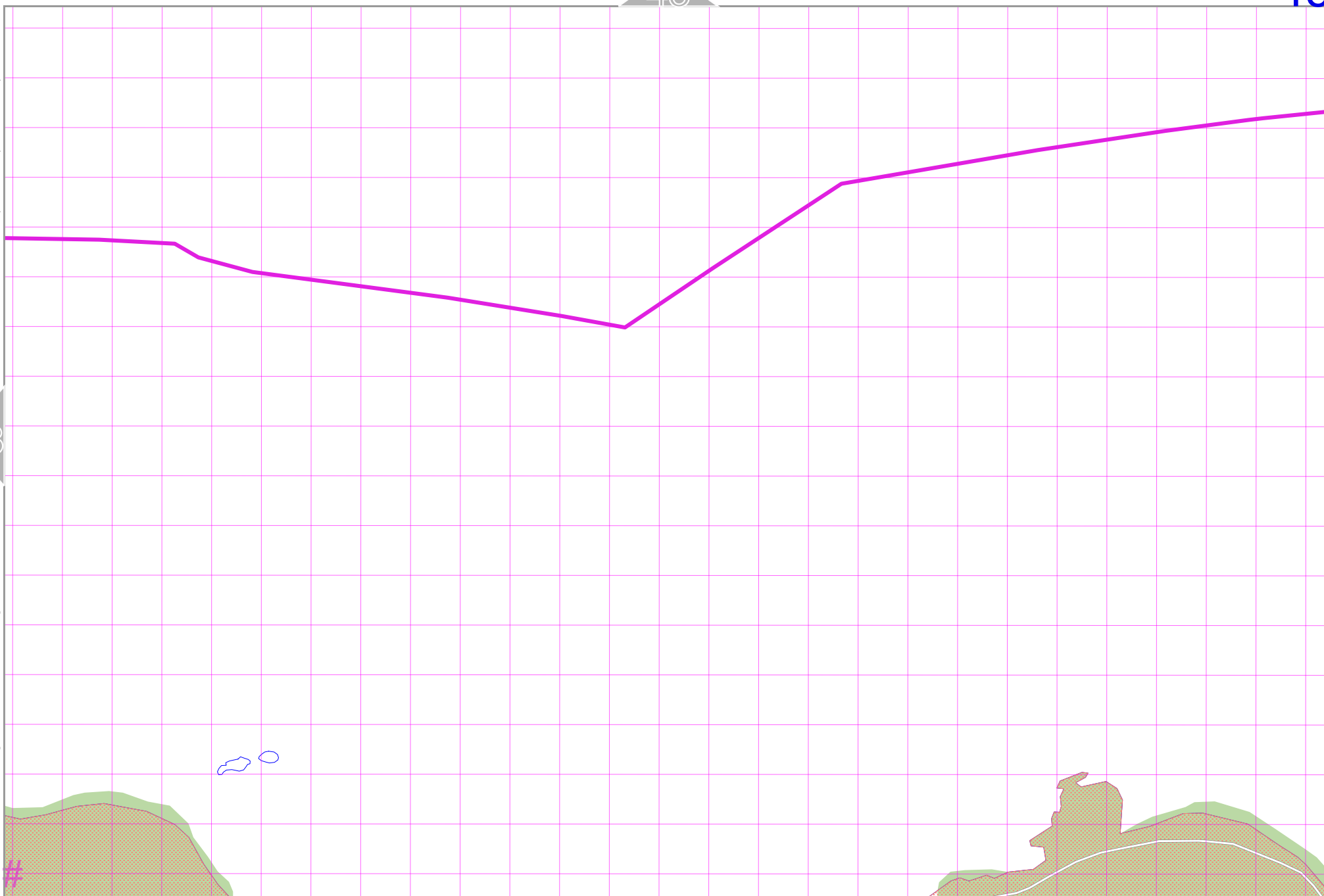
Map data © OpenStreetMap contributors

lon 27.07093 lat 37.70012

lon 27.04064 lat 37.68390 [ nom. scale = 1 / 10000 ]

pdfmap\_20260504\_101056\_Ost\_Samos\_26.9800\_37.7244\_360.pdf

# UTM: 35 S easting 503.60 km northing 4170.80 km  
UTM-Grid-width = 100m



Map data © OpenStreetMap contributors

lon 26.91950 lat 37.68390

lon 26.88921 lat 37.66768 [ nom. scale = 1 / 10000 ]

pdfmap\_20260504\_101056\_Ost\_Samos\_26.9800\_37.7244\_360.pdf

#

# UTM: 35 S easting 490.30 km northing 4169.00 km  
UTM-Grid-width = 100m

44

56

51



Map data © OpenStreetMap contributors

lon 26.94978 lat 37.68390

45

50

52

lon 26.91950 lat 37.66768 [ nom. scale = 1 / 10000 ]

pdfmap\_20260504\_101056\_Ost\_Samos\_26.9800\_37.7244\_360.pdf

#

57

# UTM: 35 S easting 493.00 km northing 4169.00 km  
UTM-Grid-width = 100m

# Ost-Samos

52

top

46

Map data © OpenStreetMap contributors

lon 26.98007 lat 37.68390

51

53

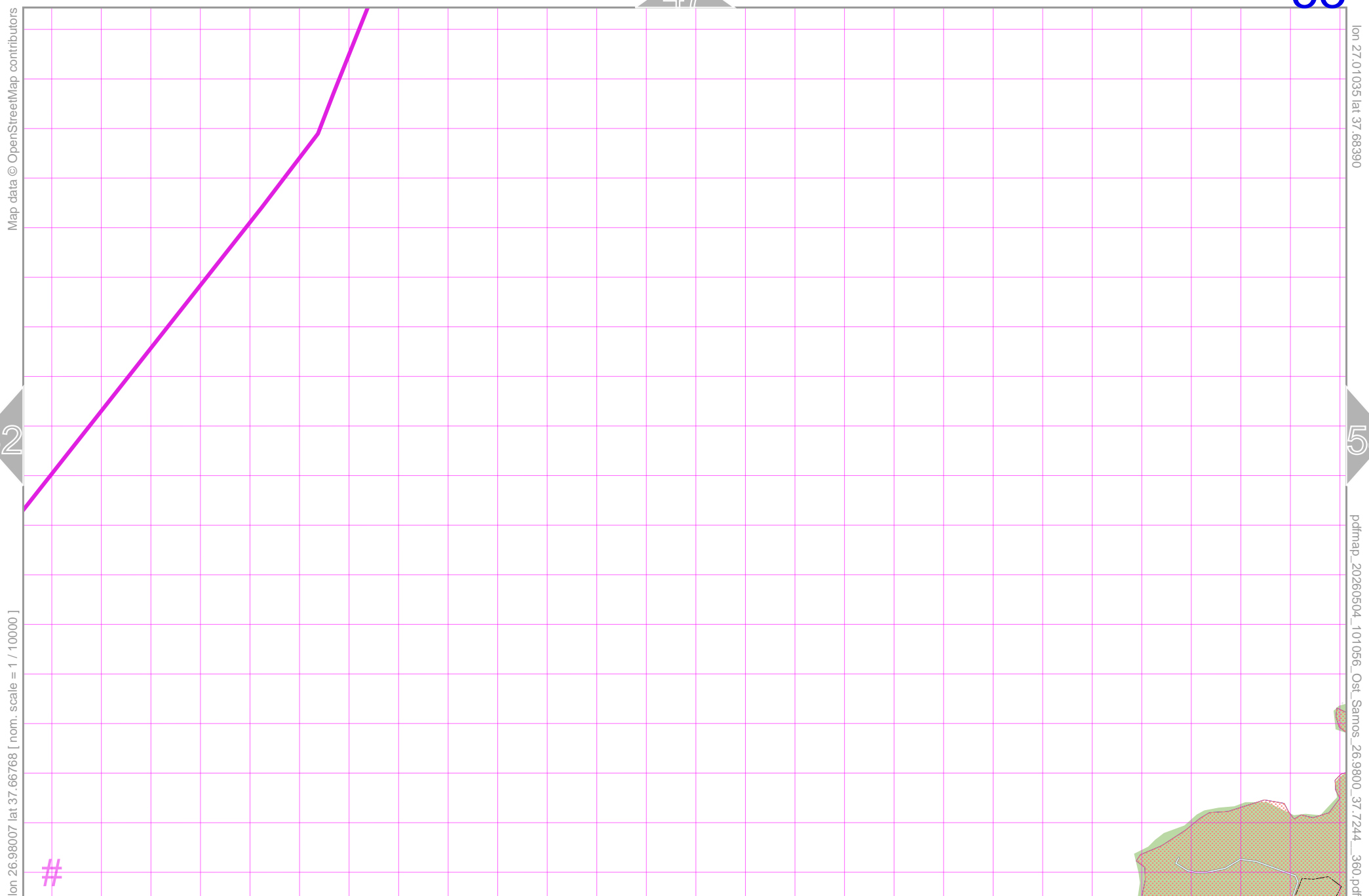
lon 26.94978 lat 37.66768 [ nom. scale = 1 / 10000 ]

pdfmap\_20260504\_101056\_Ost\_Samos\_26.9800\_37.7244\_360.pdf

#

58

# UTM: 35 S easting 495.60 km northing 4169.00 km  
UTM-Grid-width = 100m



Map data © OpenStreetMap contributors

lon 27.01035 lat 37.68390

52

54

lon 26.98007 lat 37.66768 [ nom. scale = 1 / 10000 ]

pdfmap\_20260504\_101056\_Ost\_Samos\_26.9800\_37.7244\_360.pdf

#

# Ost-Samos

48

54

top

Map data © OpenStreetMap contributors

lon 27.04064 lat 37.68390

53

55

lon 27.01035 lat 37.66768 [ nom. scale = 1 / 10000 ]

pdfmap\_20260504\_101056\_Ost\_Samos\_26.9800\_37.7244\_360.pdf

#

60

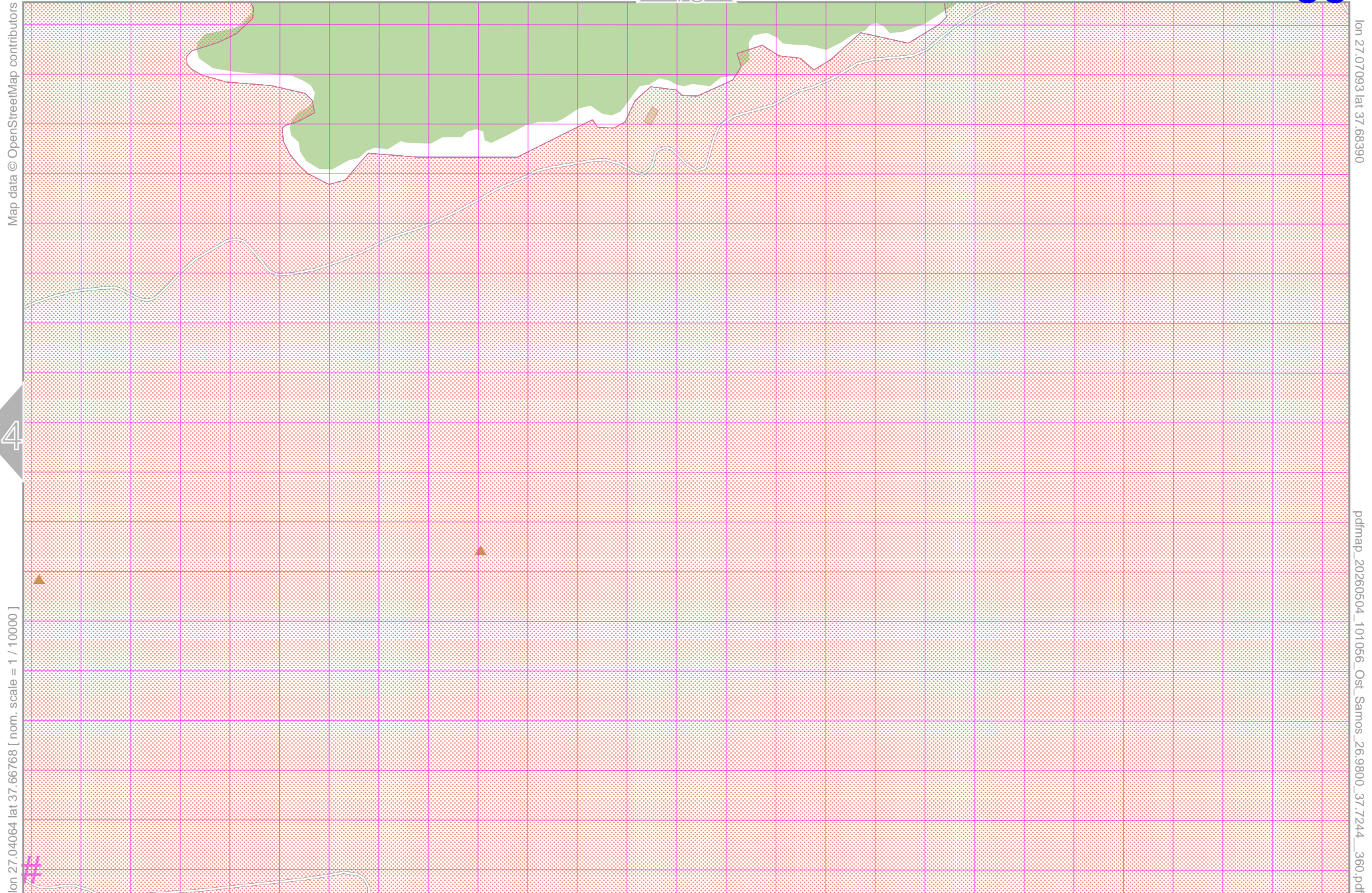
# UTM: 35 S easting 501.00 km northing 4169.00 km  
UTM-Grid-width = 100m

# Ost-Samos

55

top

49



Map data © OpenStreetMap contributors

lon 27.07093 lat 37.68390

54

lon 27.04064 lat 37.66768 [ nom. scale = 1 / 10000 ]

pdfmap\_20260504\_101056\_Ost\_Samos\_26.9800\_37.7244\_360.pdf

# UTM: 35 S easting 503.60 km northing 4169.00 km  
UTM-Grid-width = 100m

61

Map data © OpenStreetMap contributors

lon 26.91950 lat 37.66768

lon 26.88921 lat 37.65146 [ nom. scale = 1 / 10000 ]

pdfmap\_20260504\_101056\_Ost\_Samos\_26.9800\_37.7244\_360.pdf

#

# UTM: 35 S easting 490.30 km northing 4167.20 km  
UTM-Grid-width = 100m

Map data © OpenStreetMap contributors

lon 26.94978 lat 37.66768

lon 26.91950 lat 37.65146 [ nom. scale = 1 / 10000 ]

pdfmap\_20260504\_101056\_Ost\_Samos\_26.9800\_37.7244\_360.pdf

# UTM: 35 S easting 492.90 km northing 4167.20 km  
UTM-Grid-width = 100m

52

Map data © OpenStreetMap contributors

lon 26.98007 lat 37.66768

57

59

lon 26.94978 lat 37.65146 [ nom. scale = 1 / 10000 ]

pdfmap\_20260504\_101056\_Ost\_Samos\_26.9800\_37.7244\_360.pdf

#

64

# UTM: 35 S easting 495.60 km northing 4167.20 km  
UTM-Grid-width = 100m

# Ost-Samos

top

53

59

Map data © OpenStreetMap contributors

lon 27.01035 lat 37.66768

58

60

lon 26.98007 lat 37.65146 [ nom. scale = 1 / 10000 ]

pdfmap\_20260504\_101056\_Ost\_Samos\_26.9800\_37.7244\_360.pdf

#

# UTM: 35 S easting 498.30 km northing 4167.20 km  
UTM-Grid-width = 100m

65

Map data © OpenStreetMap contributors

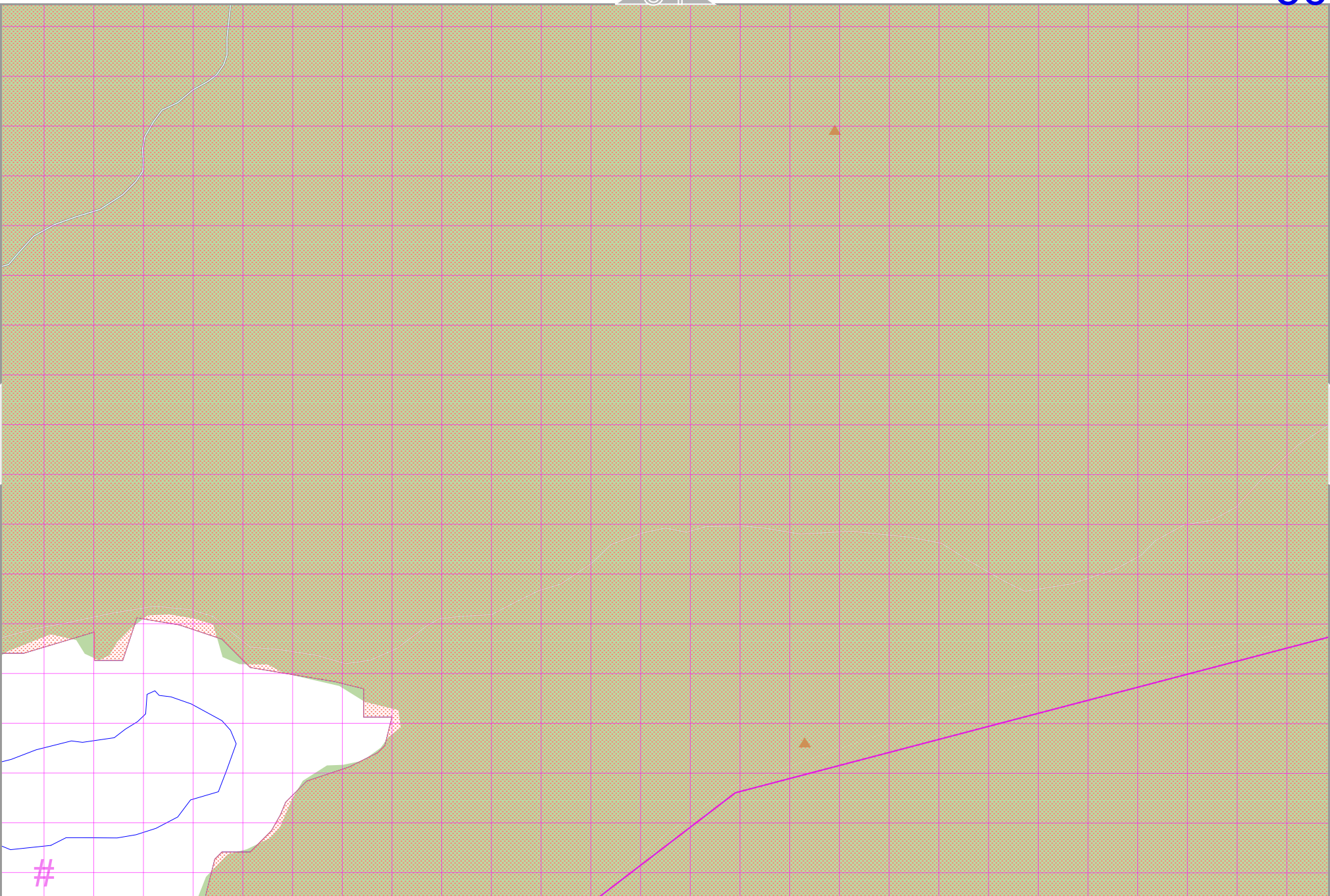
lon 27.04064 lat 37.66768

lon 27.01035 lat 37.65146 [ nom. scale = 1 / 10000 ]

pdfmap\_20260504\_101056\_Ost\_Samos\_269800\_377244\_360.pdf

#

# UTM: 35 S easting 501.00 km northing 4167.20 km  
UTM-Grid-width = 100m



# Ost-Samos

55

61

top

Map data © OpenStreetMap contributors

lon 27.07093 lat 37.66768

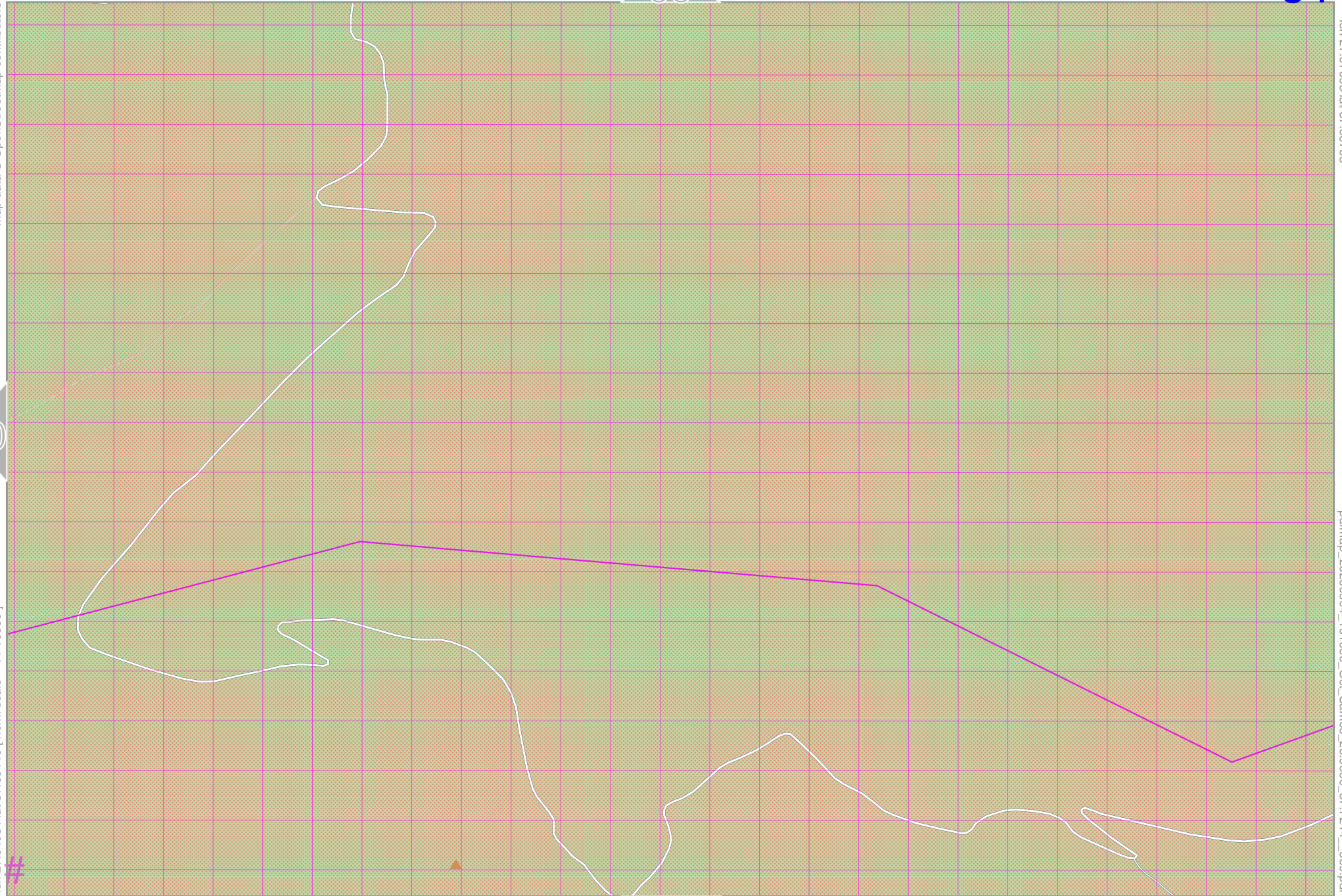
60

lon 27.04064 lat 37.65146 [ nom. scale = 1 / 10000 ]

pdfmap\_20260504\_101056\_Ost\_Samos\_26.9800\_37.7244\_360.pdf

# UTM: 35 S easting 503.60 km northing 4167.20 km  
UTM-Grid-width = 100m

67



Map data © OpenStreetMap contributors

lon 26.91950 lat 37.65146

lon 26.88921 lat 37.63525 [ nom. scale = 1 / 10000 ]

pdfmap\_20260504\_101056\_Ost\_Samos\_26.9800\_37.7244\_360.pdf

#

# UTM: 35 S easting 490.30 km northing 4165.40 km  
UTM-Grid-width = 100m



Map data © OpenStreetMap contributors

lon 26.94978 lat 37.65146


62

64

lon 26.91950 lat 37.63525 [ nom. scale = 1 / 10000 ]

pdfmap\_20260504\_101056\_Ost\_Samos\_26.9800\_37.7244\_360.pdf

# UTM: 35 S easting 492.90 northing 4165.40 km  
UTM-Grid-width = 100m



Map data © OpenStreetMap contributors

lon 26.98007 lat 37.65146

63

65

lon 26.94978 lat 37.63525 [ nom. scale = 1 / 10000 ]

pdfmap\_20260504\_101056\_Ost\_Samos\_26.9800\_37.7244\_360.pdf

#

# UTM: 35 S easting 495.60 km northing 4165.40 km  
UTM-Grid-width = 100m

# Ost-Samos

59

65

top

Map data © OpenStreetMap contributors

lon 27.01035 lat 37.65146

64

66

lon 26.98007 lat 37.63525 [ nom. scale = 1 / 10000 ]

pdfmap\_20260504\_101056\_Ost\_Samos\_26.9800\_37.7244\_360.pdf

#

# UTM: 35 S easting 498.30 km northing 4165.40 km  
UTM-Grid-width = 100m

# Ost-Samos

60

66

top

Map data © OpenStreetMap contributors

lon 27.04064 lat 37.65146

65

67

lon 27.01035 lat 37.63525 [ nom. scale = 1 / 10000 ]

pdfmap\_20260504\_101056\_Ost\_Samos\_26.9800\_37.7244\_360.pdf

#

# UTM: 35 S easting 501.00 km northing 4165.40 km  
UTM-Grid-width = 100m

# Ost-Samos

61

67

top

Map data © OpenStreetMap contributors

lon 27.07093 lat 37.65146

66

lon 27.04064 lat 37.63525 [ nom. scale = 1 / 10000 ]

pdfmap\_20260504\_101056\_Ost\_Samos\_26.9800\_37.7244\_360.pdf

# UTM: 35 S easting 503.60 km northing 4165.40 km  
UTM-Grid-width = 100m