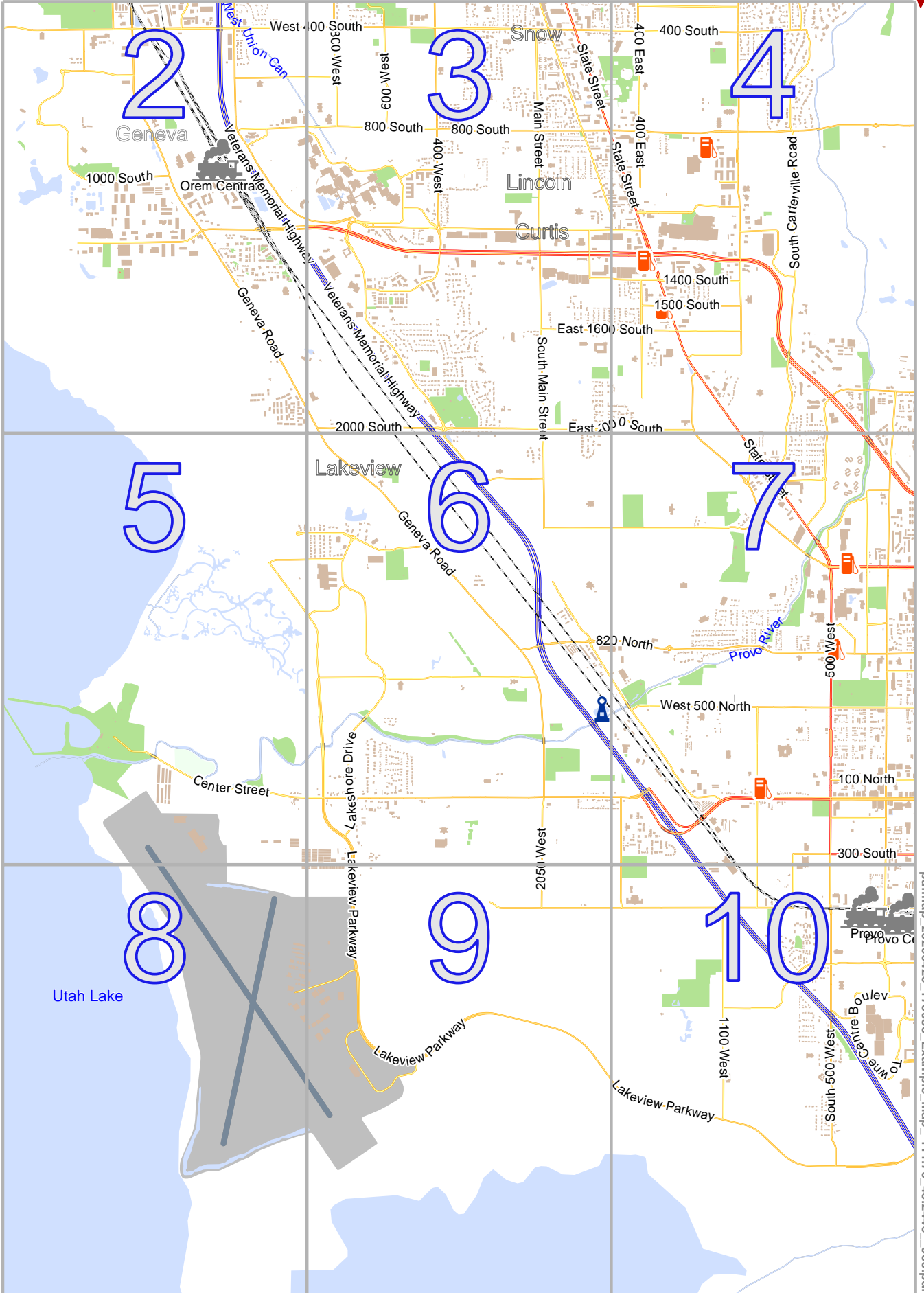


# Example\_Map

lon -111.65941 lat 40.29183



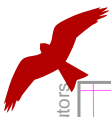
Map data © OpenStreetMap contributors



pdfmap\_20260426\_175938\_Example\_Map\_-111.70\_40.2446\_986.pdf

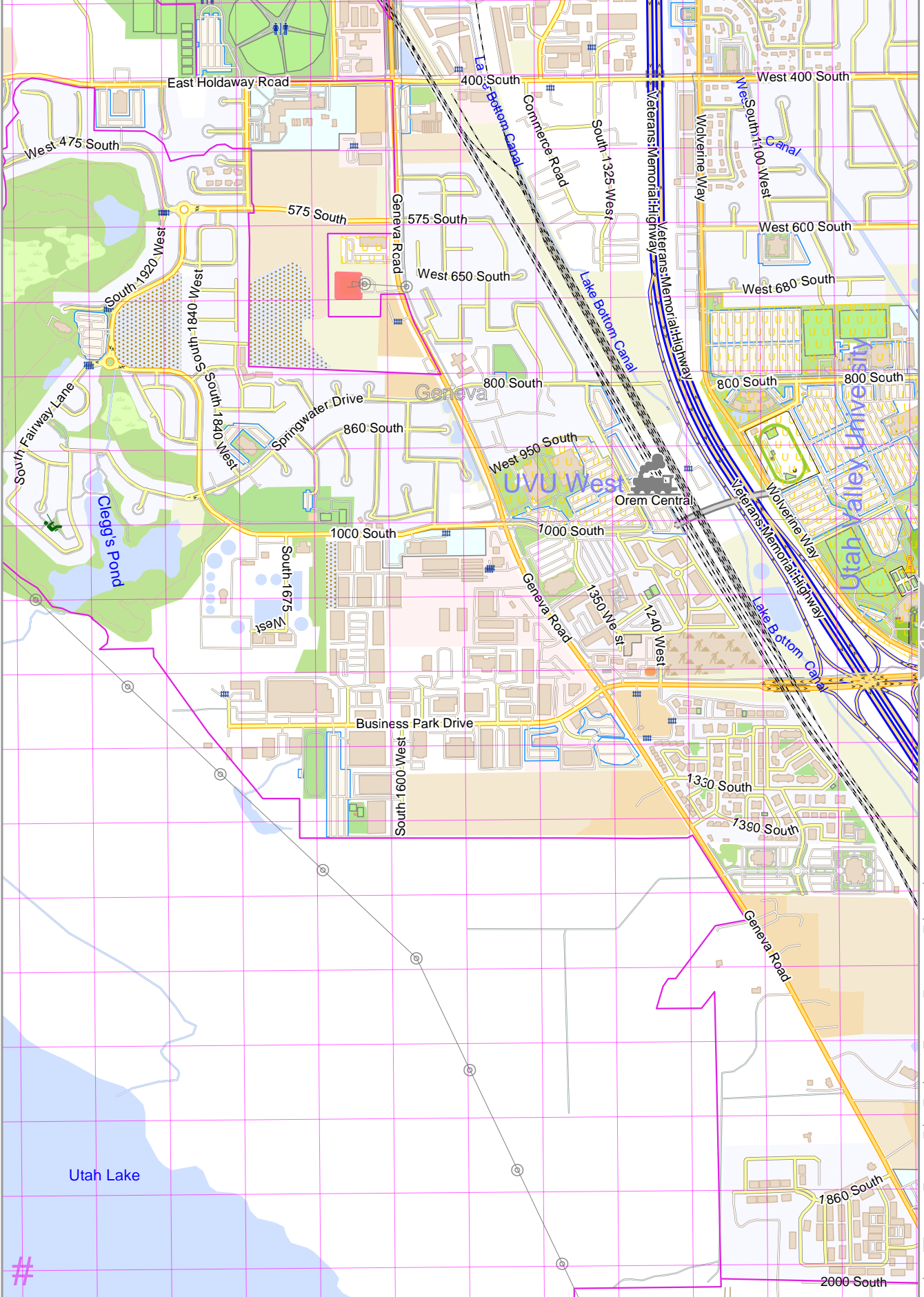
lon -111.74623 lat 40.19750  
[ nom. scale = 1 / 42000 ]

# Example\_Map



Map data © OpenStreetMap contributors

lon -111.74623 lat 40.26038 [ nom. scale = 1 / 14000 ]



lon -111.71729 lat 40.29183

3

pdfmap\_20260426\_175938\_Example\_Map\_-111.70\_40.2446\_986.pdf

# UTM: 12 T easting 436.60 km northing 4457.00 km UTM-Grid-width = 200m

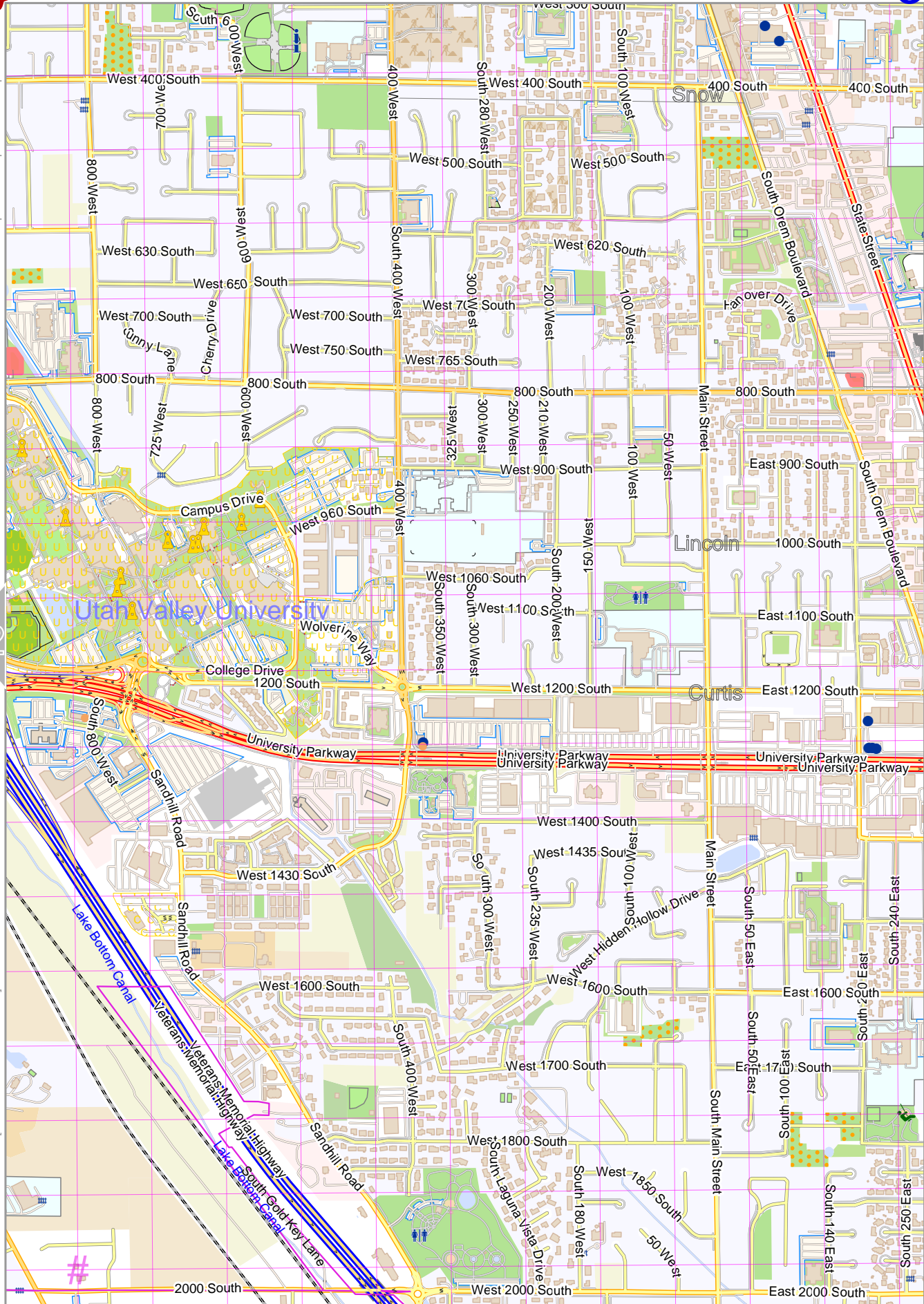
5

# Example\_Map



Map data © OpenStreetMap contributors

lon -111.69835 lat 40.29183



lon -111.71729 lat 40.26038 [ nom. scale = 1 / 14000 ]

pdfmap\_20260426\_175938\_Example\_Map\_-111.70\_40.2446\_986.pdf

# UTM: 12 T easting 439.20 km northing 4457.00 km  
UTM-Grid-width = 200m



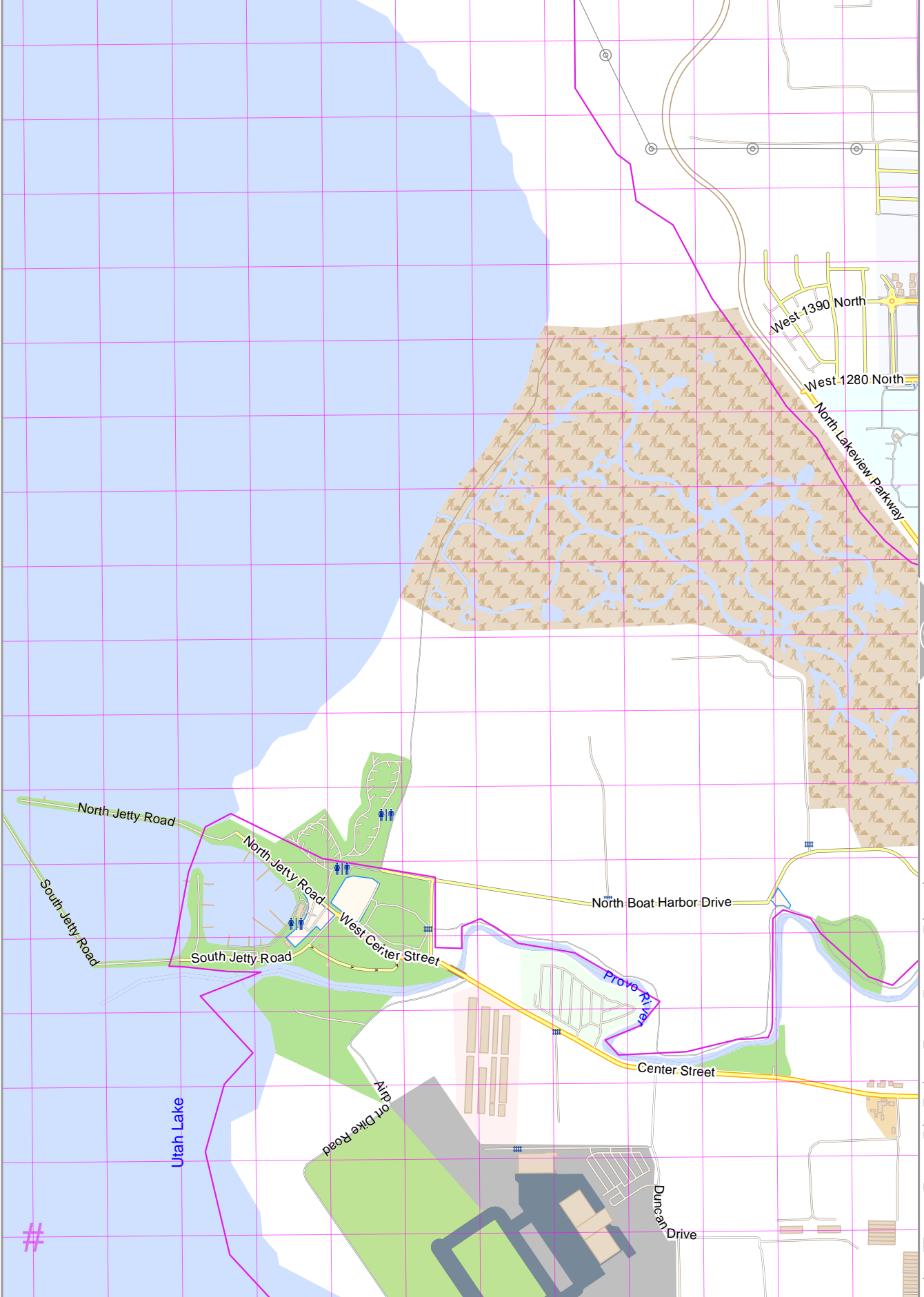


Map data © OpenStreetMap contributors

lon -111.71729 lat 40.26038

lon -111.74623 lat 40.22894 nom. scale = 1 / 140000

pdfmap\_20260426\_175938\_Example\_Map\_-111.70\_40.2446\_986.pdf



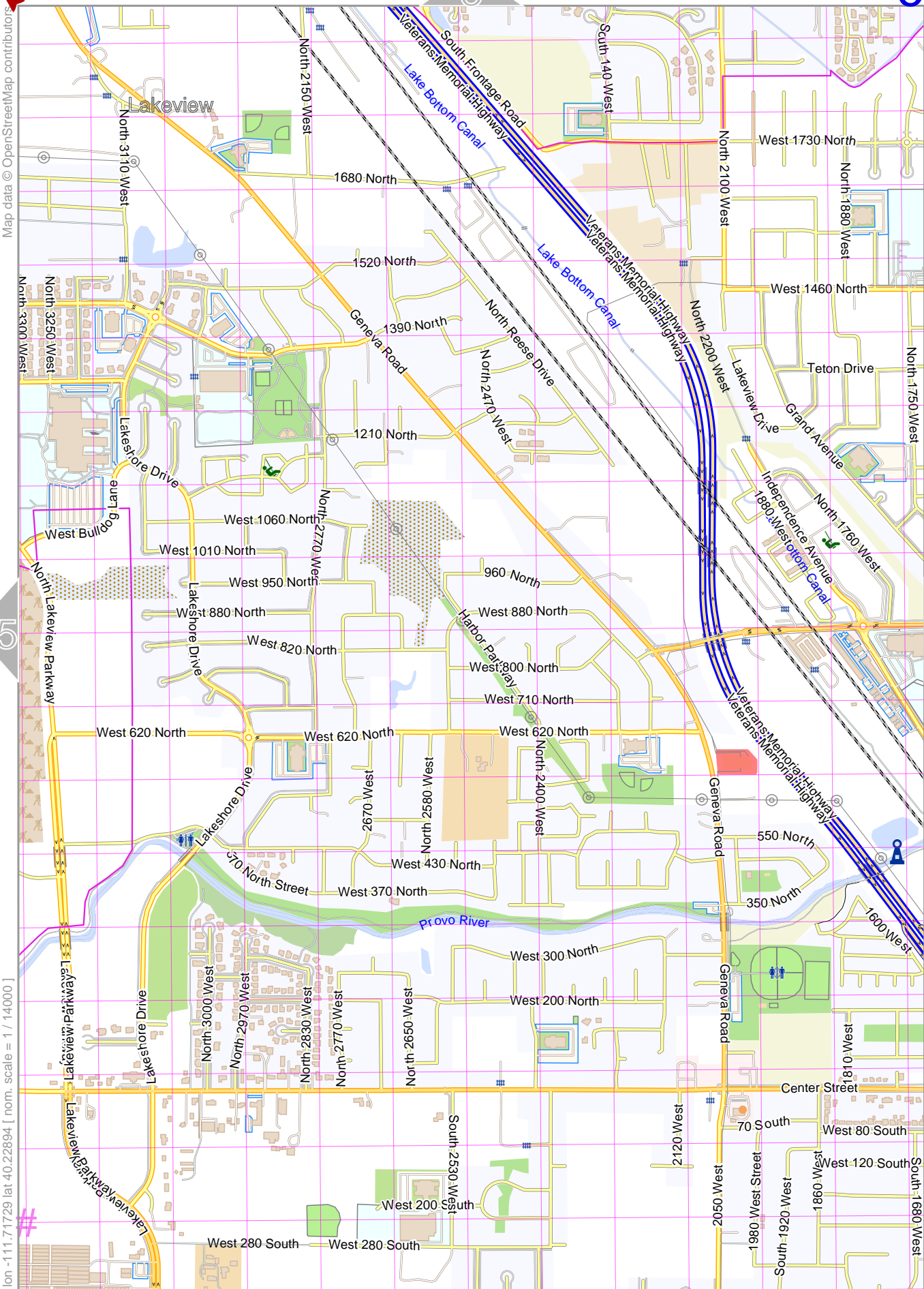
# UTM: 12 T easting 436.60 km northing 4453.60 km UTM-Grid-width = 200m

# Example\_Map



Map data © OpenStreetMap contributors

lon -111.69835 lat 40.26038



pdfmap\_20260426\_175938\_Example\_Map\_-111.70\_40.2446\_986.pdf

[ nom. scale = 1 / 140000 ] lon -111.71729 lat 40.22894

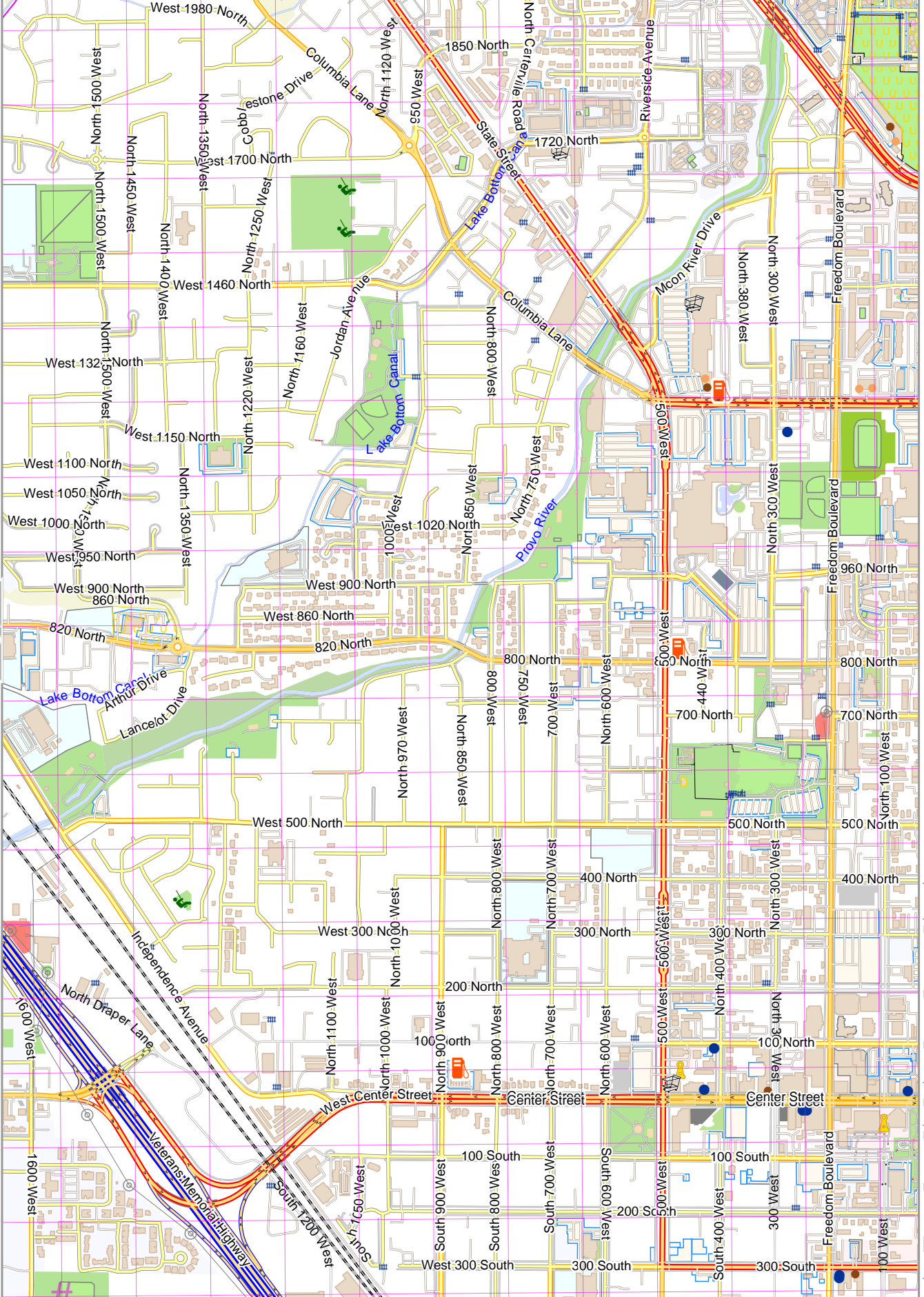
# UTM: 12 T easting 439.00 km northing 4453.60 km  
UTM-Grid-width = 200m

# Example\_Map



Map data © OpenStreetMap contributors

lon -111.68835 lat 40.22894 [ nom. scale = 1 / 14000 ]



lon -111.65941 lat 40.26038

pdfmap\_20260426\_175938\_Example\_Map\_-111.70\_40.2446\_986.pdf

# UTM: 12 T easting 441.60 km northing 4453.40 km  
UTM-Grid-width = 200m



# Example\_Map

top

Map data © OpenStreetMap contributors

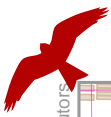
[lon -111.74923 lat 40.1750] nom. scale = 10000



lon -111.71729 lat 40.22894

pdfmap\_20260426\_175938\_Example\_Map\_-111.70\_40.2446\_986.pdf

# UTM: 12 T easting 436.60 km northing 4450.00 km  
UTM-Grid-width = 200m



# Example\_Map

9

lon -111.69835 lat 40.22894

Map data © OpenStreetMap contributors



lon -111.71729 lat 40.19750 [ nom. scale = 1 / 14000 ]

pdfmap\_20260426\_175938\_Example\_Map\_-111.70\_40.2446\_986.pdf

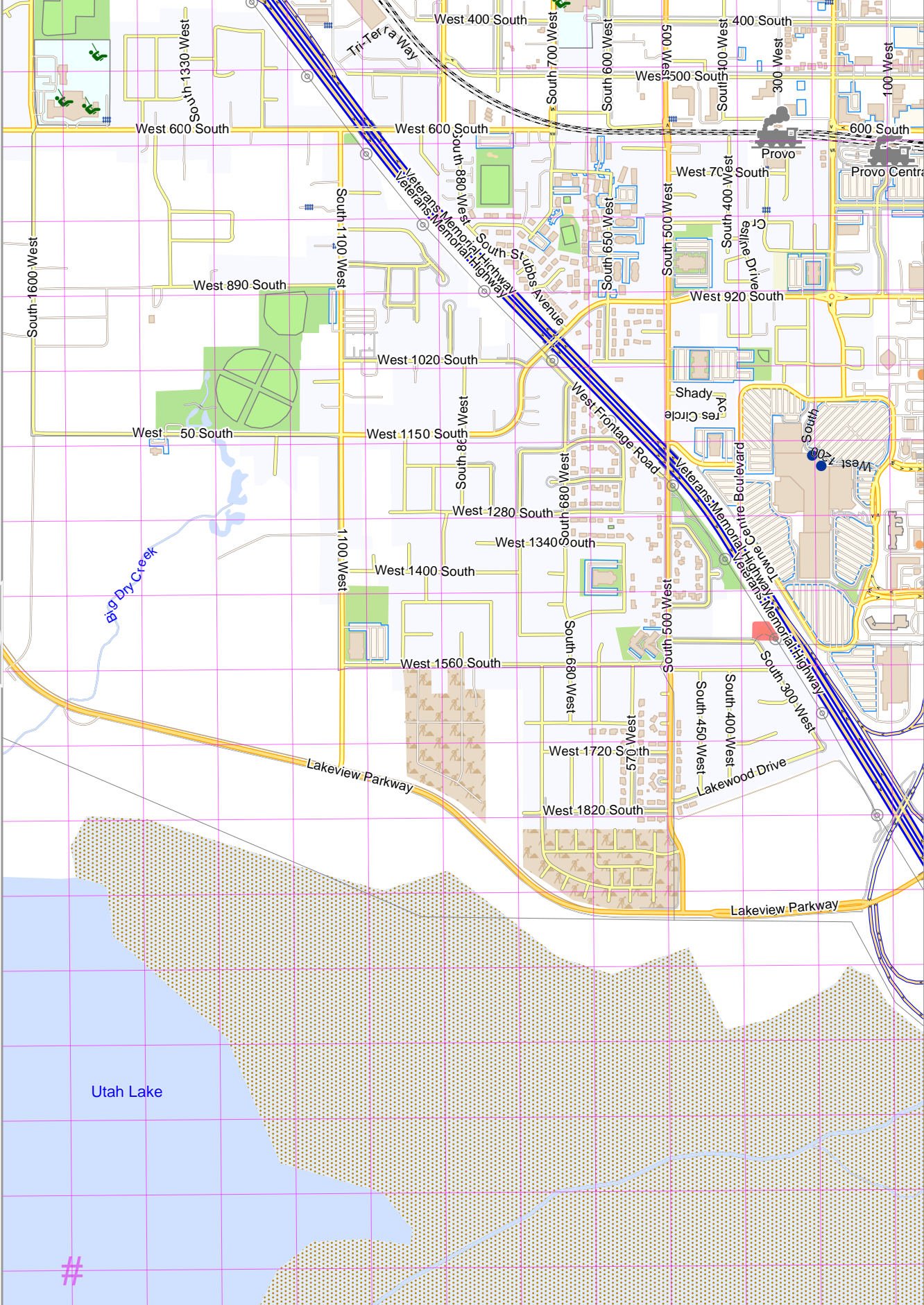
# UTM: 12 T easting 439.00 km northing 4450.00 km UTM-Grid-width = 200m

# Example\_Map



Map data © OpenStreetMap contributors

lon -111.65941 lat 40.22894



lon -111.68835 lat 40.19750 [ nom. scale = 1 / 14000 ]

pdfmap\_20260426\_175938\_Example\_Map\_-111.70\_40.2446\_986.pdf

# UTM: 12 T easting 441.60 km northing 4450.00 km  
UTM-Grid-width = 200m