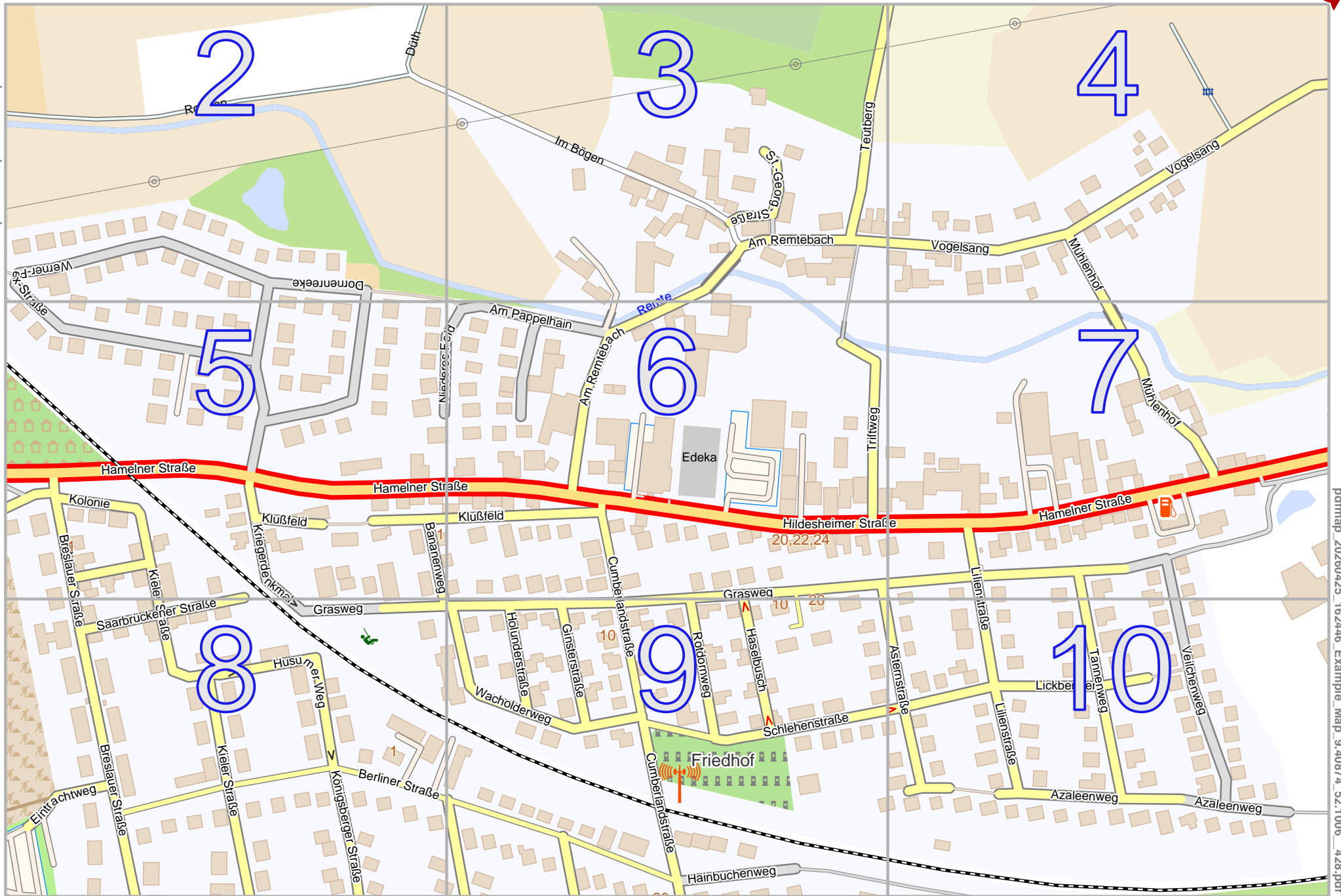


Example_Map

lon 9.41693 lat 52.10409



Map data © OpenStreetMap contributors



lon 9.40056 lat 52.09730
[nom. scale = 1 / 4200]

pdfmap 20260425_162446_Example_Map_9.40874_52.1006_428.pdf

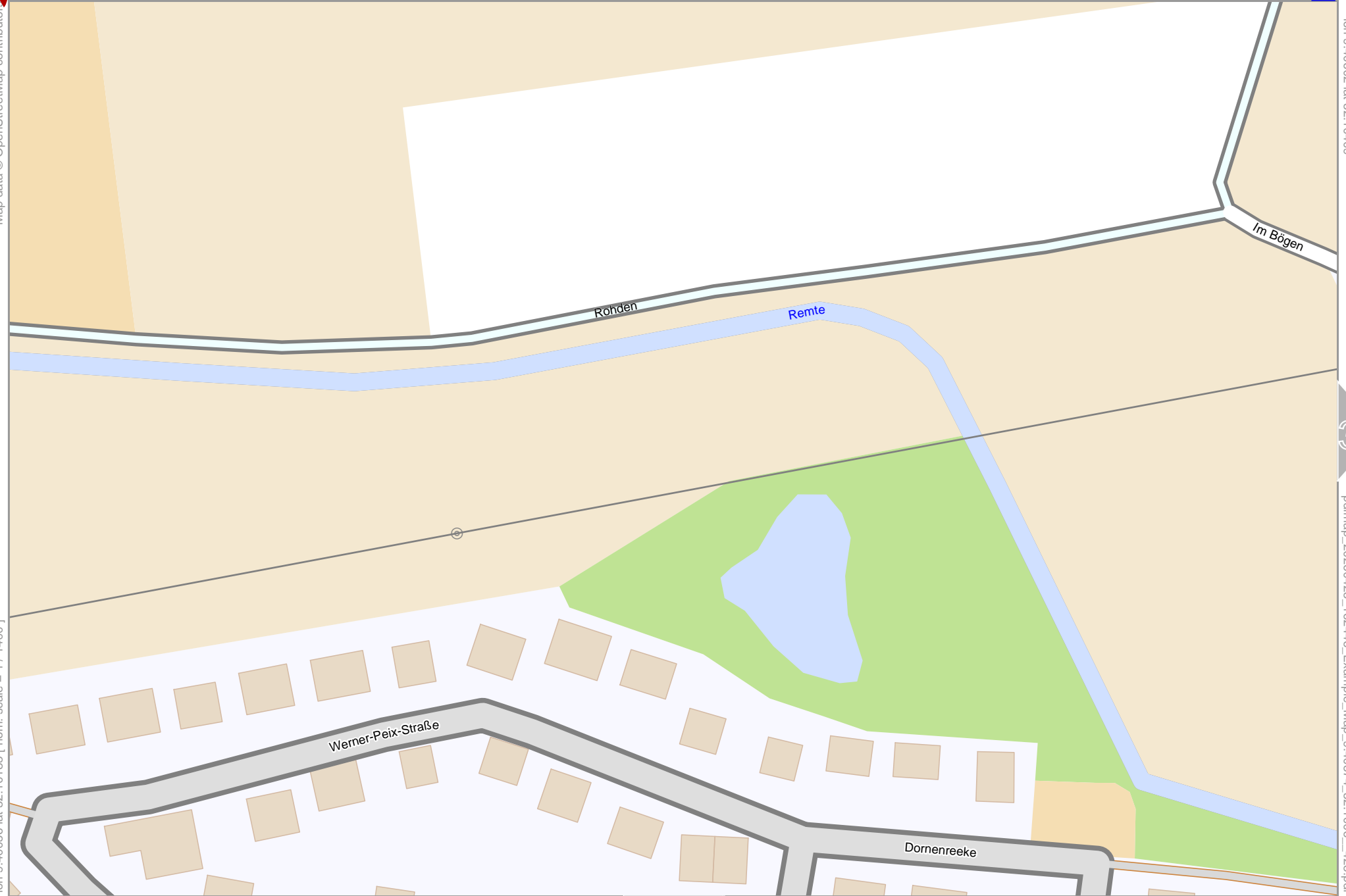


Map data © OpenStreetMap contributors

lon 9.40056 lat 52.10183 [nom. scale = 1 / 1400]

lon 9.40602 lat 52.10409

pdfmap_20260425_162446_Example_Map_9.40874_52.1006_428.pdf



0 10 m 100 m 140 m





Map data © OpenStreetMap contributors

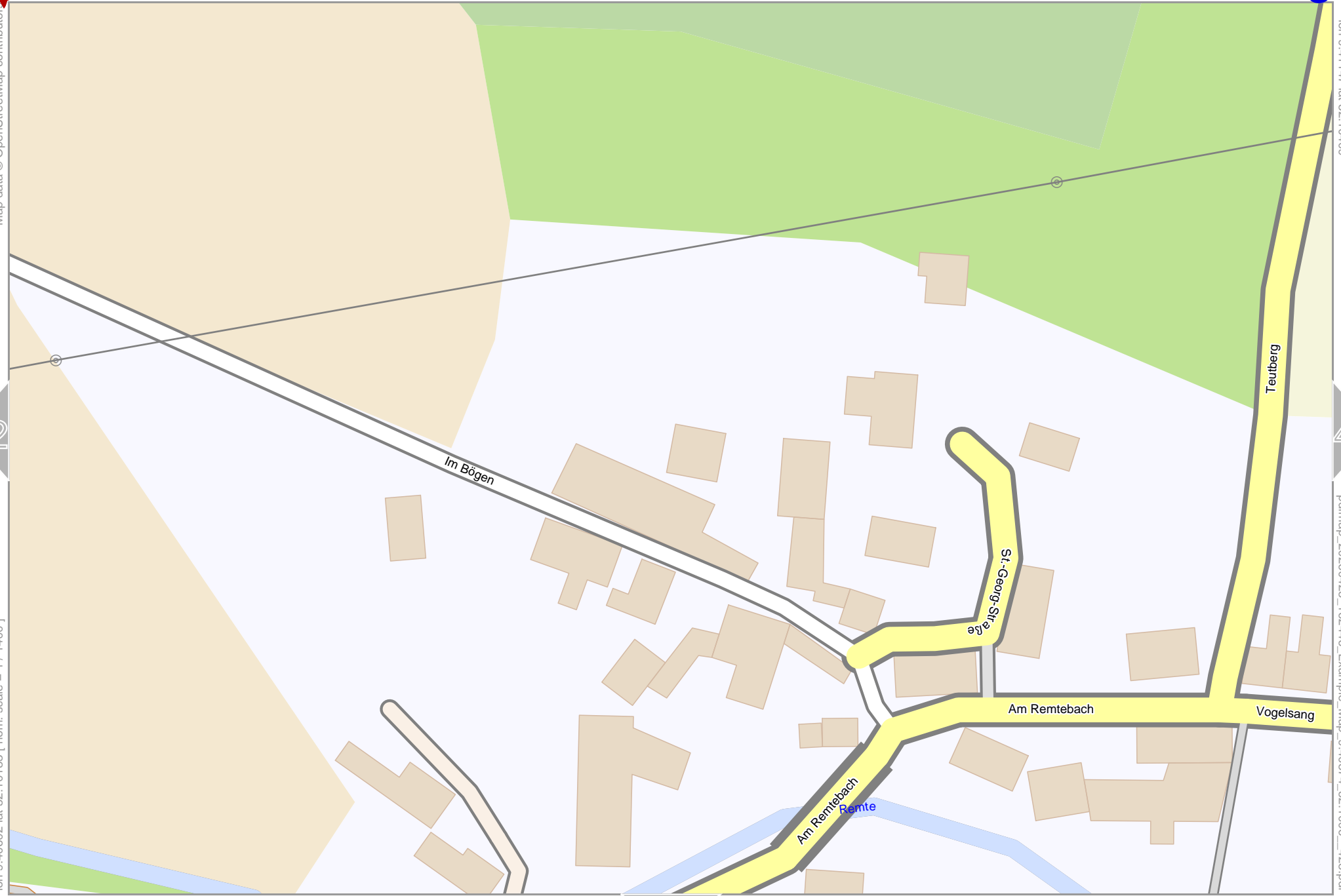
lon 9.40602 lat 52.10183 [nom. scale = 1 / 1400]

lon 9.41147 lat 52.10409

pdfmap_20260425_162446_Example_Map_9_40874_52.1006_428.pdf



3





Map data © OpenStreetMap contributors

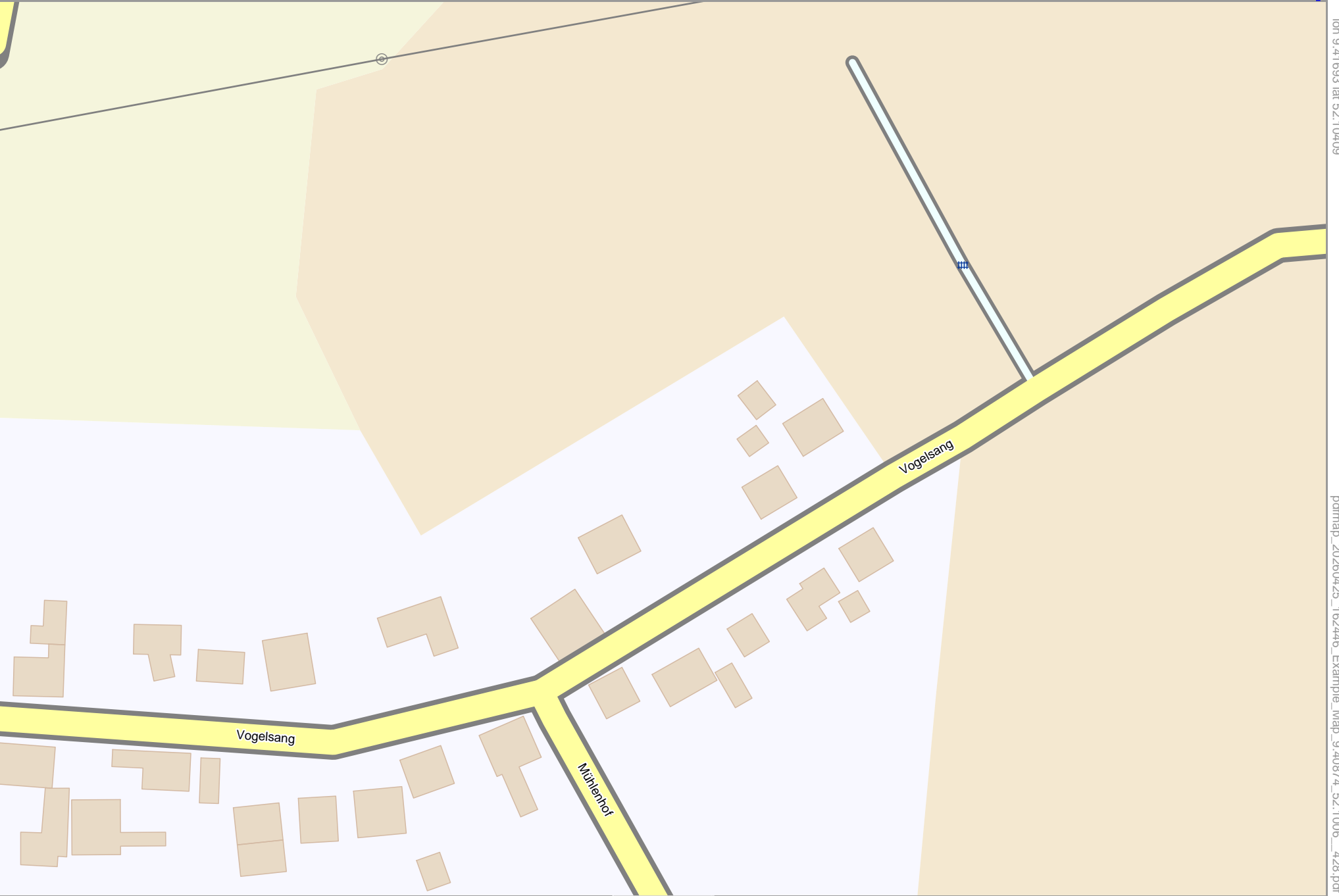
lon 9.41693 lat 52.10409



lon 9.41147 lat 52.10183 [nom. scale = 1 / 1400]

pdfmap_20260425_162446_Example_Map_9.40874_52.1006_428.pdf

0 10 m 100 m 140 m



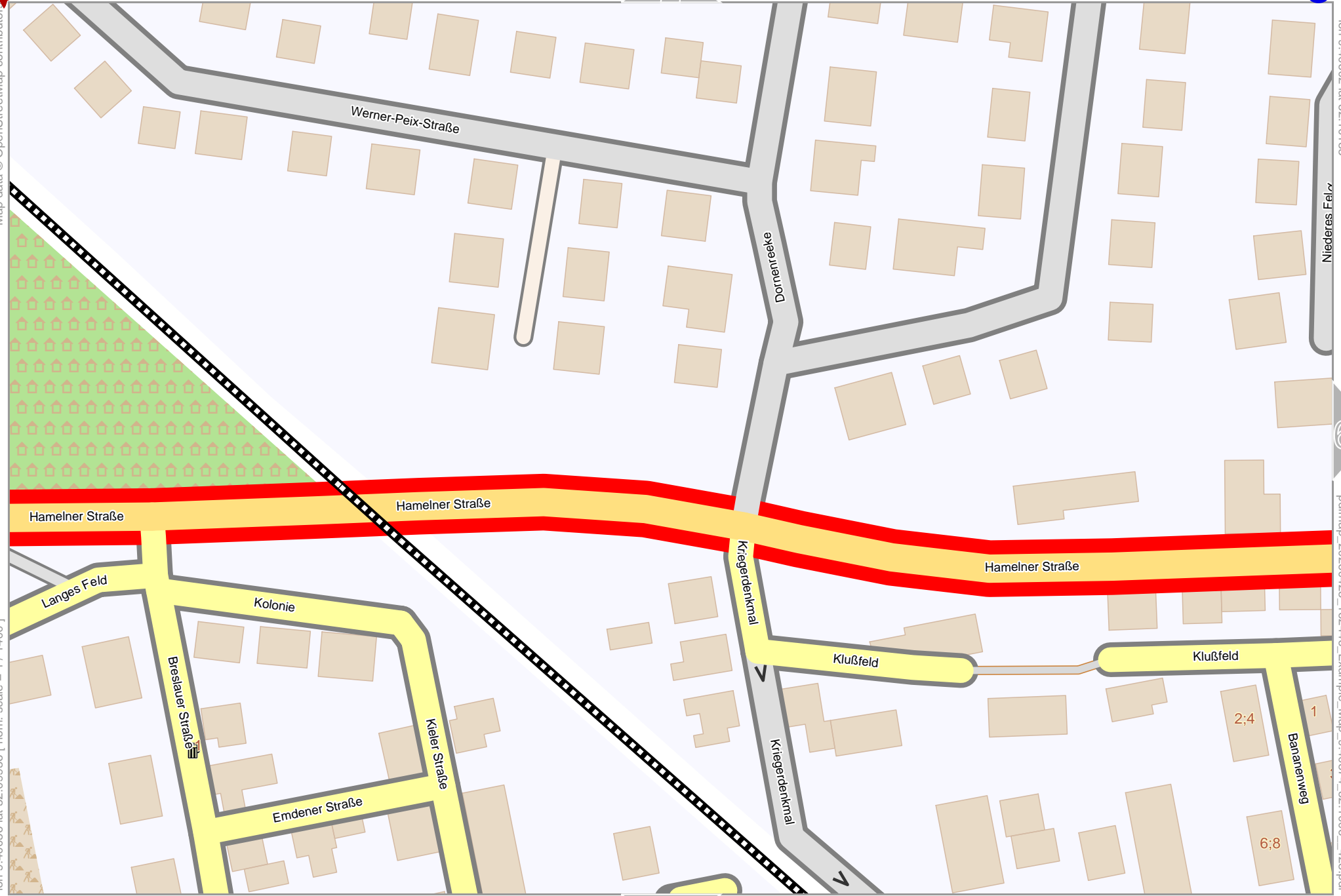


Map data © OpenStreetMap contributors

lon 9.40056 lat 52.09956 [nom. scale = 1 / 1400]

lon 9.40602 lat 52.10183

pdfmap_20260425_162446_Example_Map_9.40874_52.1006_428.pdf



Example_Map



Map data © OpenStreetMap contributors

lon 9.41147 lat 52.10183

pdfmap_20260425_162446_Example_Map_9.40874_52.1006_428.pdf

lon 9.40602 lat 52.09956 [nom. scale = 1 / 1400]

0 10 m 100 m 140 m





Map data © OpenStreetMap contributors

lon 9.41693 lat 52.10183

4

7

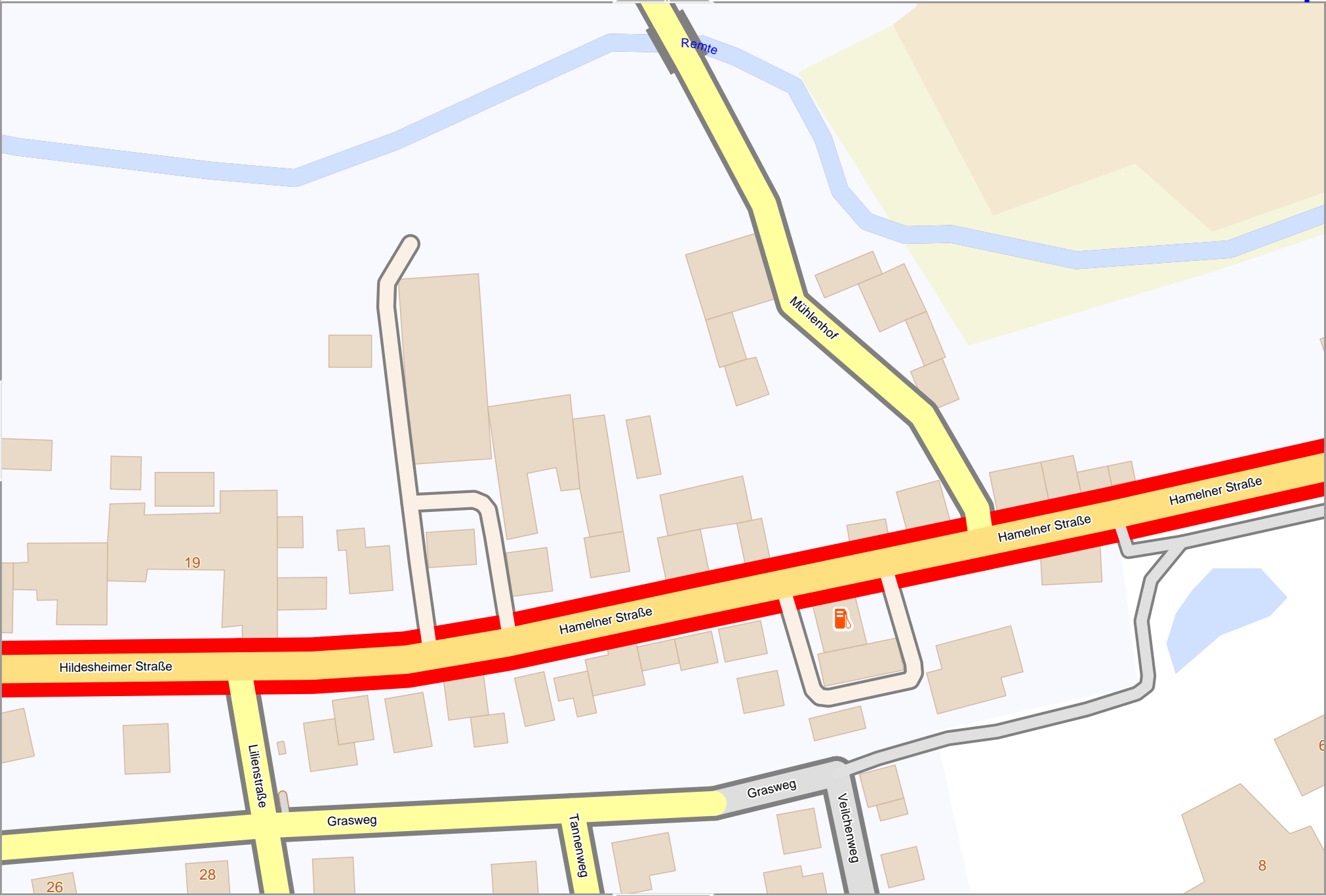


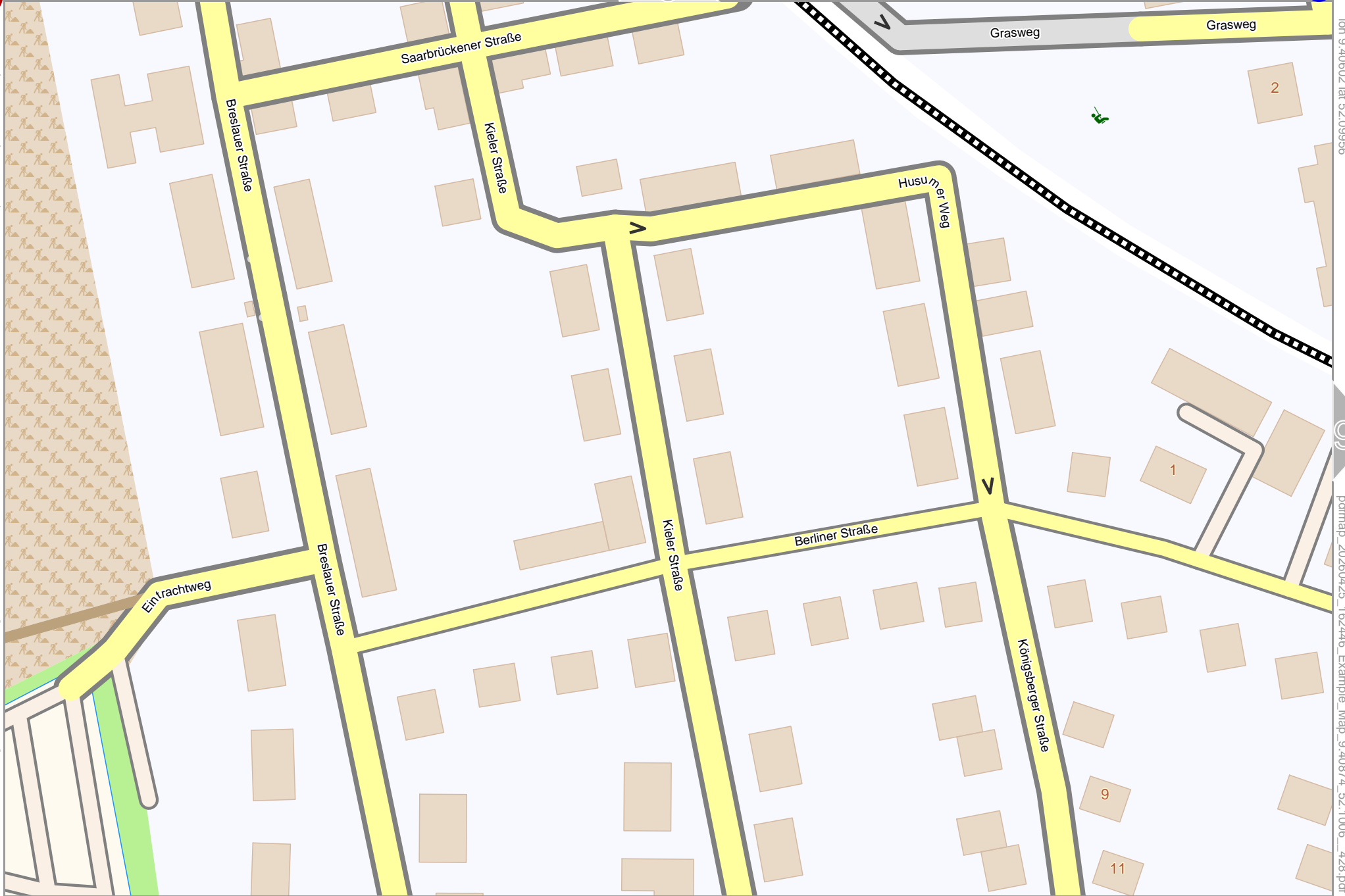
lon 9.41147 lat 52.09956 [nom. scale = 1 / 1400]

pdfmap_20260425_162446_Example_Map_9.40874_52.1006_428.pdf

10

0 10 m 100 m 140 m







Map data © OpenStreetMap contributors

lon 9.40602 lat 52.09730 [nom. scale = 1 / 14000]

0 10 m 100 m 140 m



lon 9.41147 lat 52.09956

pdfmap_20260425_162446_Example_Map_9.40874_52.1006_428.pdf



Map data © OpenStreetMap contributors

lon 9.41693 lat 52.09956



lon 9.41147 lat 52.09730 [nom. scale = 1 / 1400]

pdfmap_20260425_162446_Example_Map_9.40874_52.1006_428.pdf



0 10 m 100 m 140 m