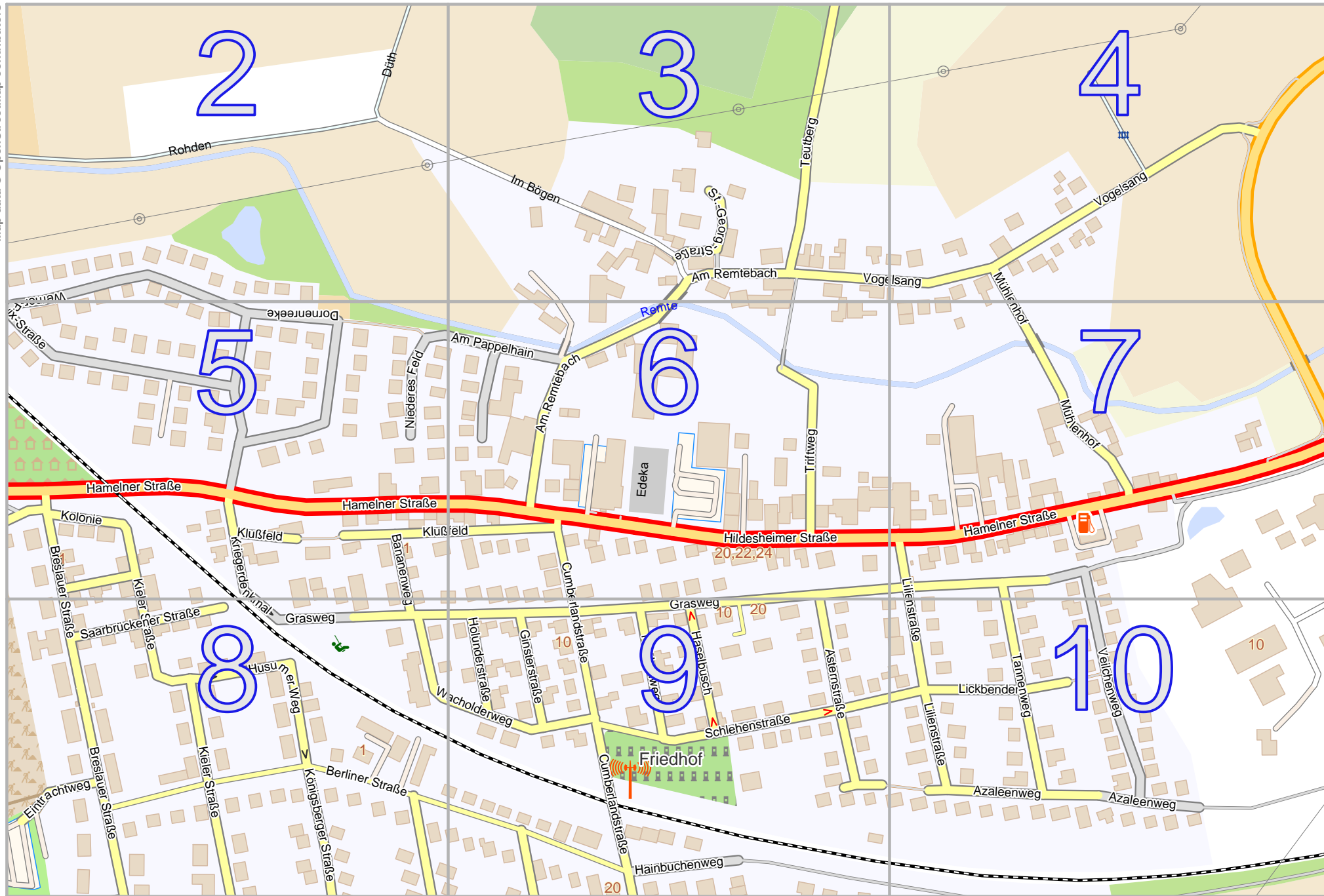


Example_Map

lon 9.41818 lat 52.10450



Map data © OpenStreetMap contributors



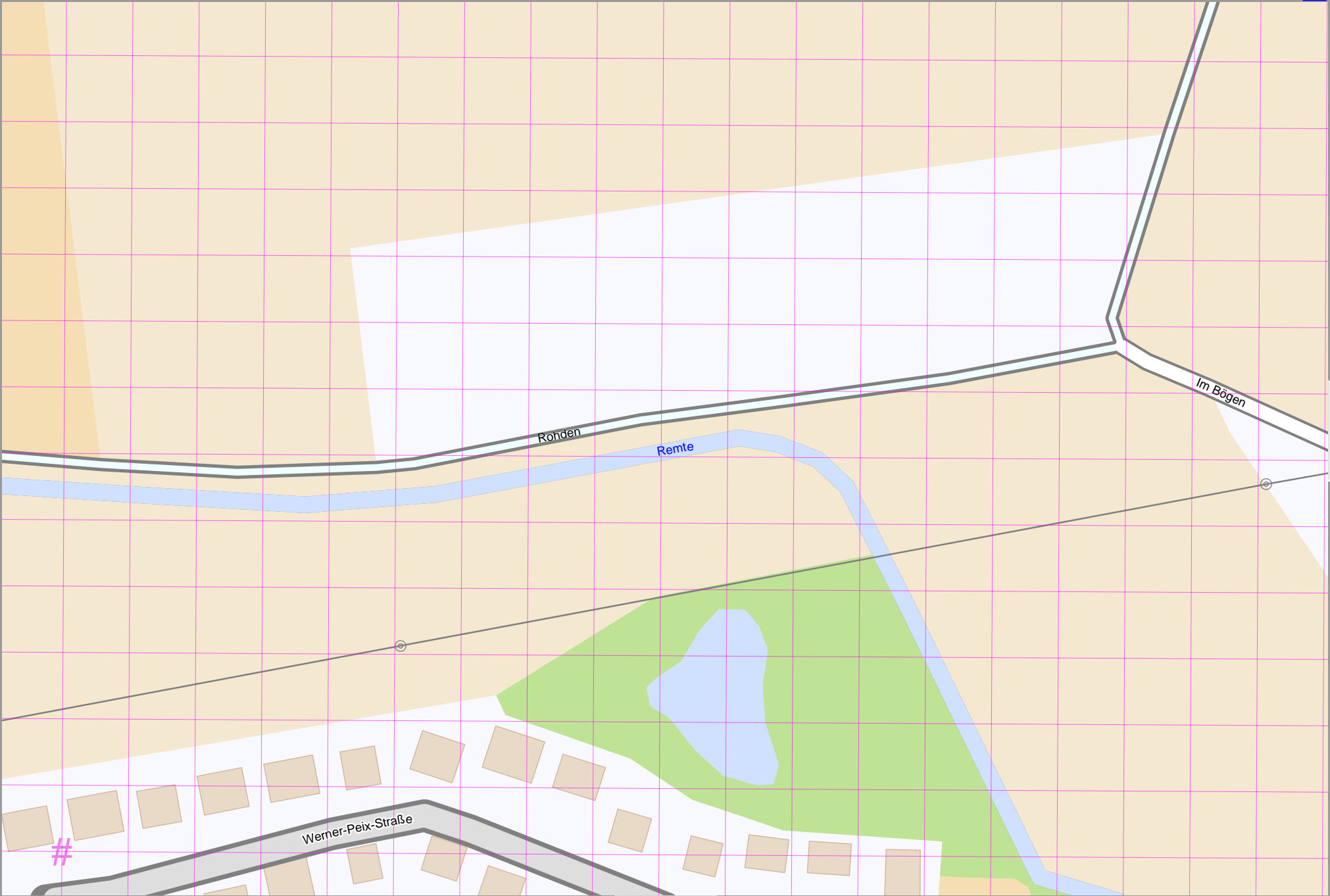
lon 9.40064 lat 52.09722
[nom. scale = 1 / 4500]

pdfmap 20260425_162317 Example_Map 9.40941 52.1008 722.pdf



Map data © OpenStreetMap contributors

lon 9.40064 lat 52.10207 [nom. scale = 1 / 1500]



lon 9.40649 lat 52.10450

pdfmap_20260425_162317_Example_Map_9.40941_52.1008_722.pdf

UTM: 32 U easting 527.46 km northing 5772.48 km
UTM-Grid-width = 20m



Map data © OpenStreetMap contributors

lon 9.41233 lat 52.10450

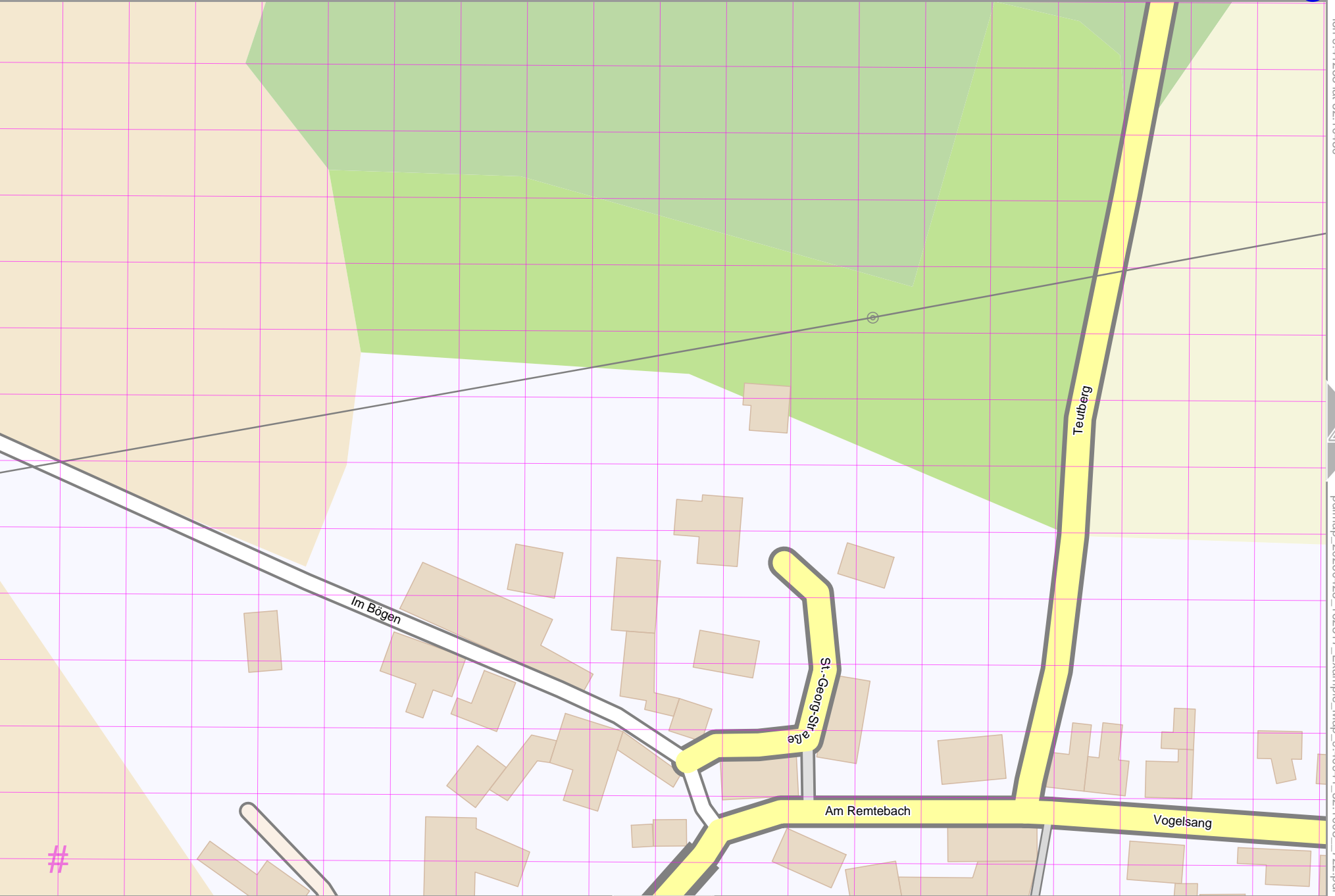


lon 9.40649 lat 52.10207 [nom. scale = 1 / 1500]

pdfmap_20260425_162317_Example_Map_9.40941_52.1008_722.pdf

#

UTM: 32 U easting 527.86 km northing 5772.48 km
UTM-Grid-width = 20m





Map data © OpenStreetMap contributors

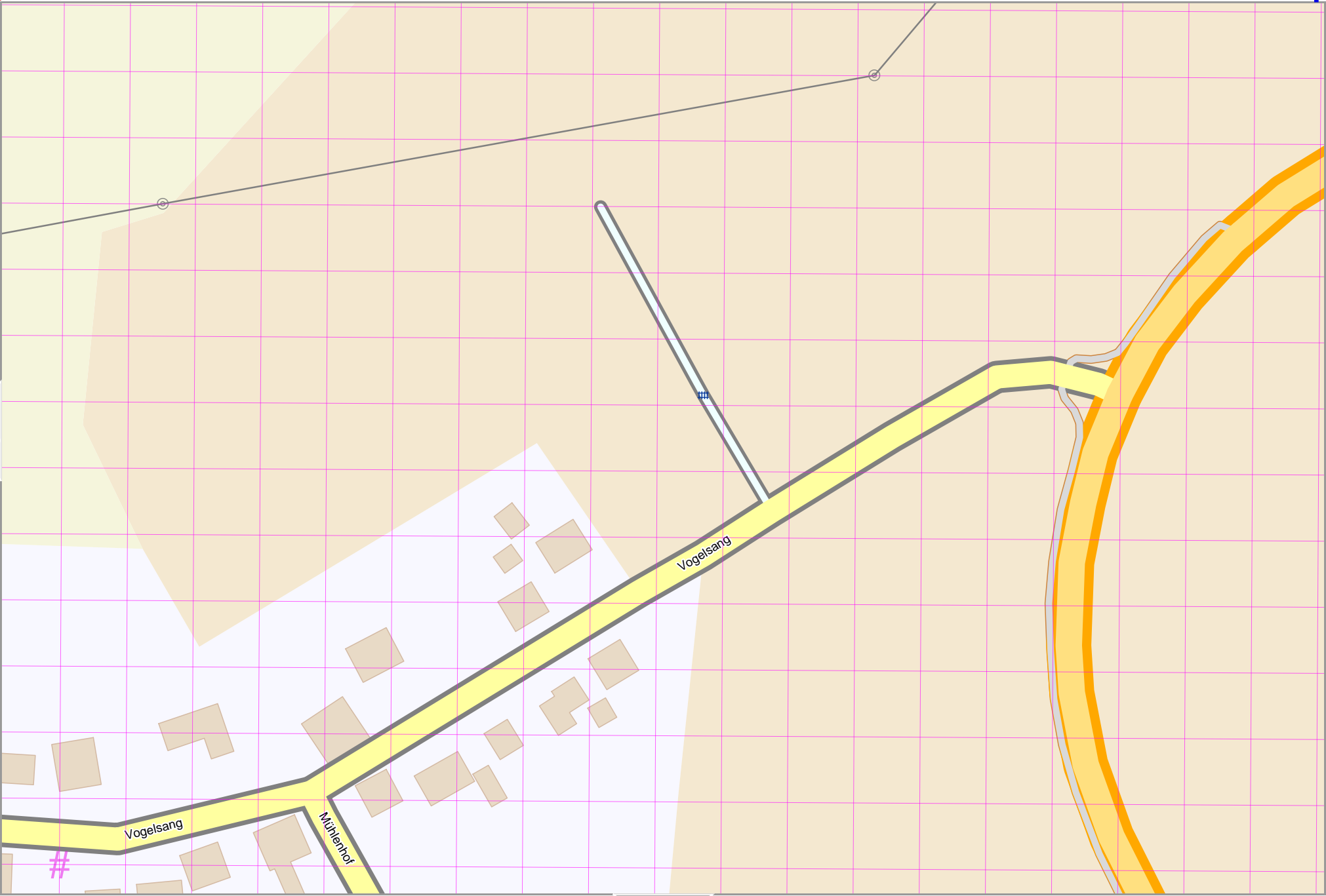
lon 9.41233 lat 52.10207 [nom. scale = 1 / 1500]

lon 9.41818 lat 52.10450

pdfmap_20260425_162317_Example_Map_9.40941_52.1008_722.pdf



UTM: 32 U easting 528.26 km northing 5772.48 km
UTM-Grid-width = 20m



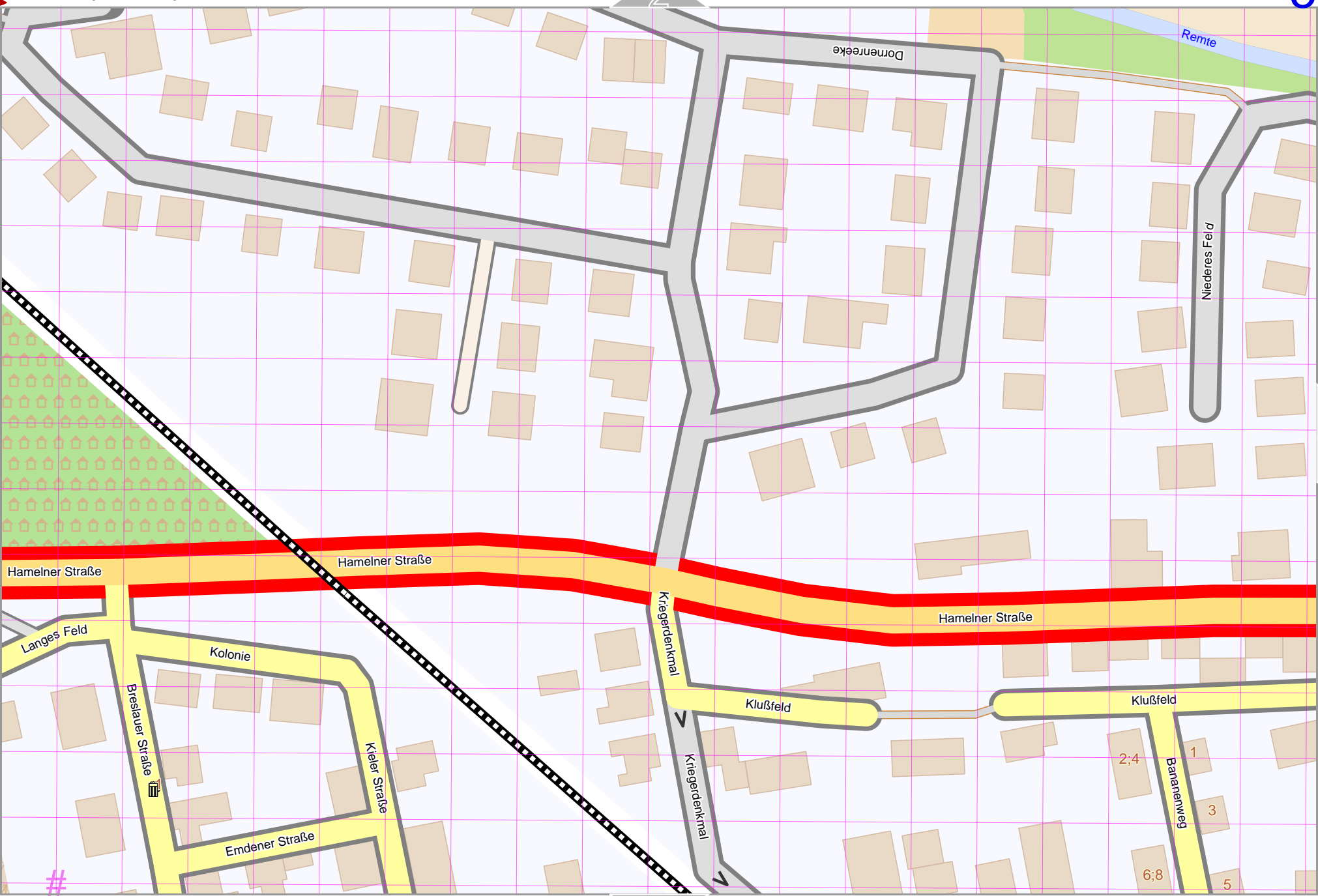


Map data © OpenStreetMap contributors

lon 9.40064 lat 52.09964 [nom. scale = 1 / 1500]

lon 9.40649 lat 52.10207

pdfmap_20260425_162317_Example_Map_9.40941_52.1008_722.pdf



UTM: 32 U easting 527.46 km northing 5772.20 km
UTM-Grid-width = 20m



Map data © OpenStreetMap contributors

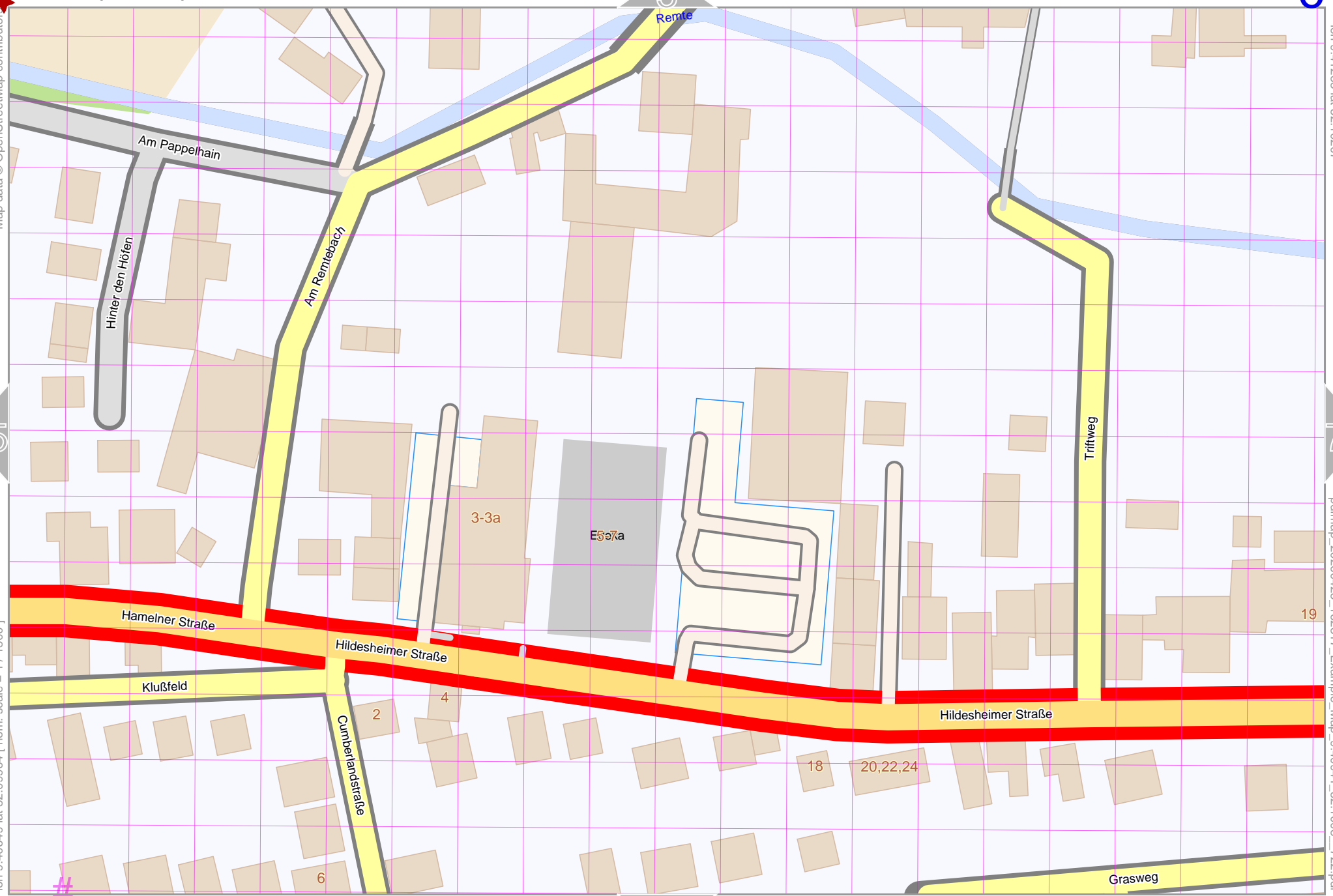
lon 9.41233 lat 52.10207



lon 9.40649 lat 52.09964 [nom. scale = 1 / 1500]

pdfmap_20260425_162317_Example_Map_9.40941_52.1008_722.pdf

UTM 32 U easting 527.86 km northing 5772.20 km
UTM-Grid-width = 20m





Map data © OpenStreetMap contributors

lon 9.41233 lat 52.09964 [nom. scale = 1 / 1500]

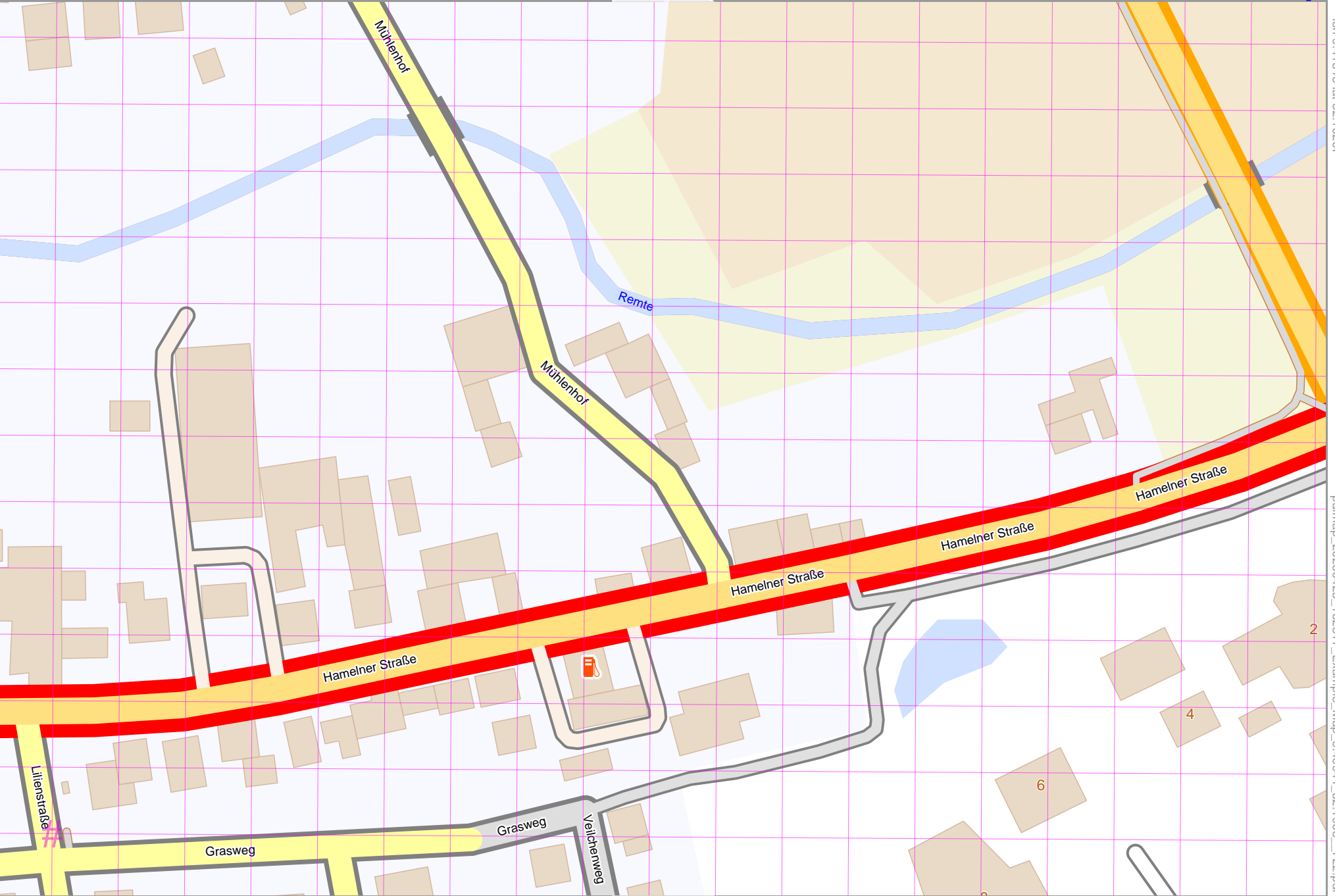
UTM: 32 U easting 528.26 km northing 5772.22 km
UTM-Grid-width = 20m

4

7

lon 9.41818 lat 52.10207

pdfmap_20260425_162317_Example_Map_9.40941_52.1008_722.pdf



10



Map data © OpenStreetMap contributors

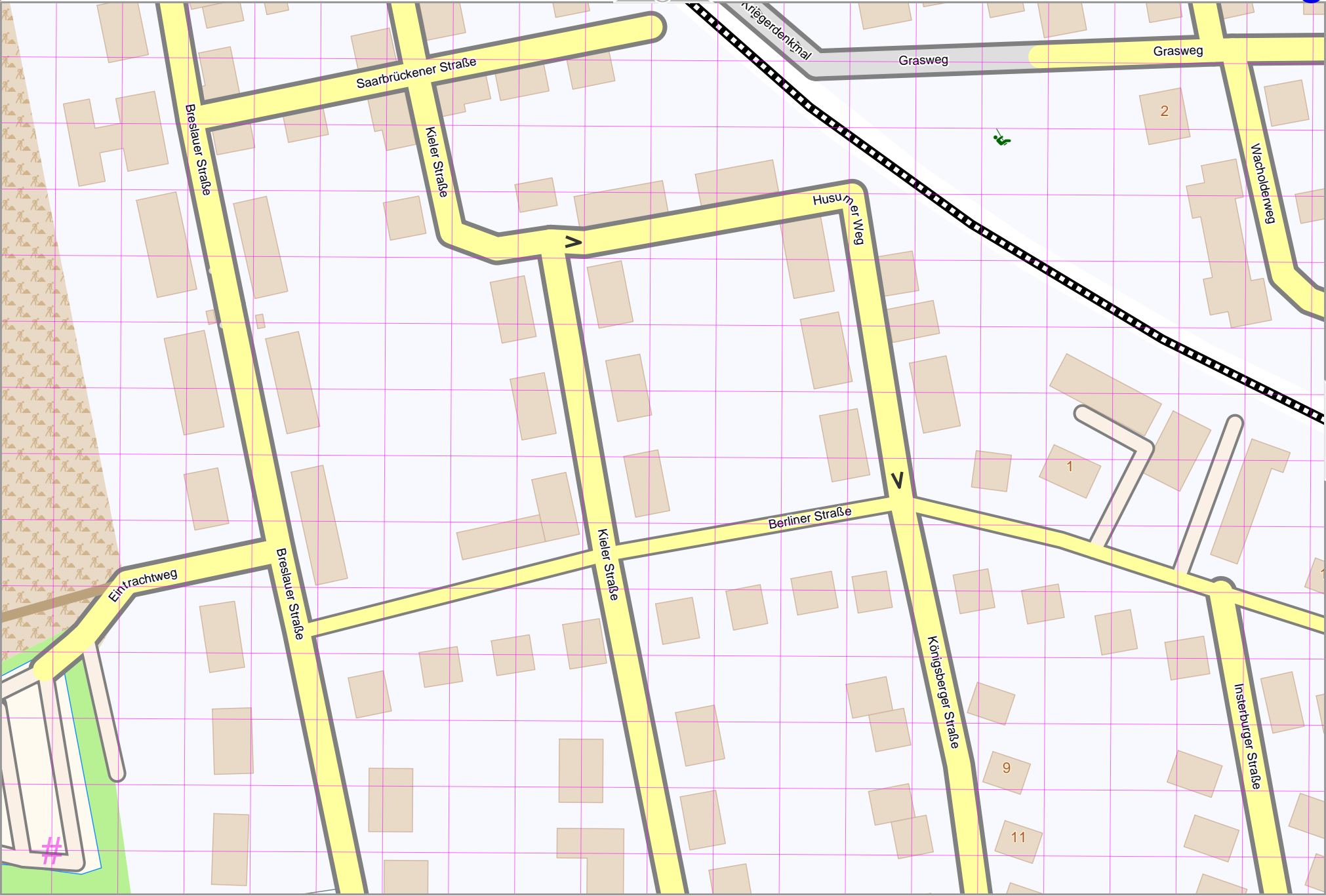
lon 9.40064 lat 52.09722 [nom. scale = 1 / 1500]

5

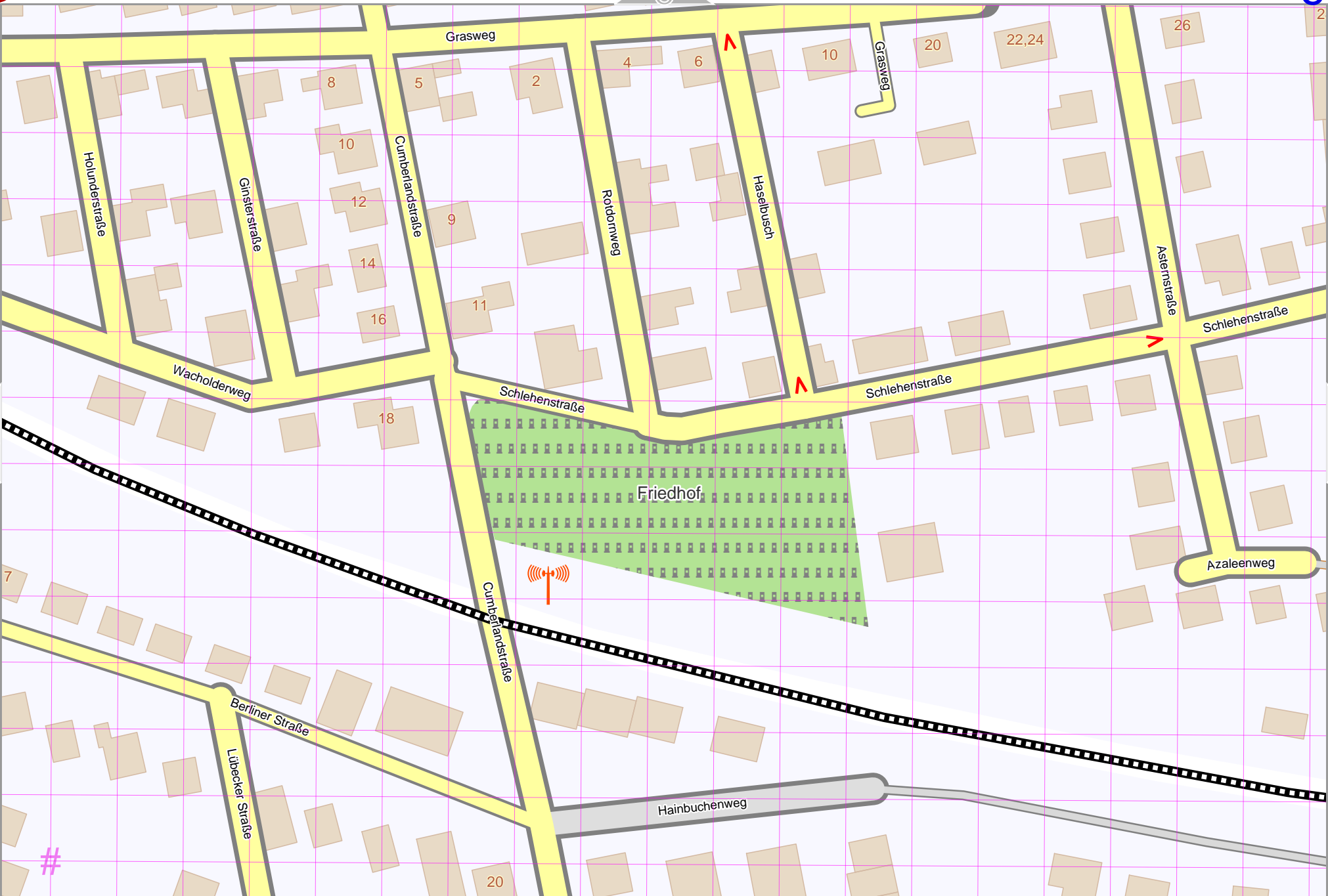
8

lon 9.40649 lat 52.09964

pdfmap_20260425_162317_Example_Map_9.40941_52.1008_722.pdf



UTM: 32 U easting 527.46 km northing 5771.94 km
UTM-Grid-width = 20m





Example_Map

10

top

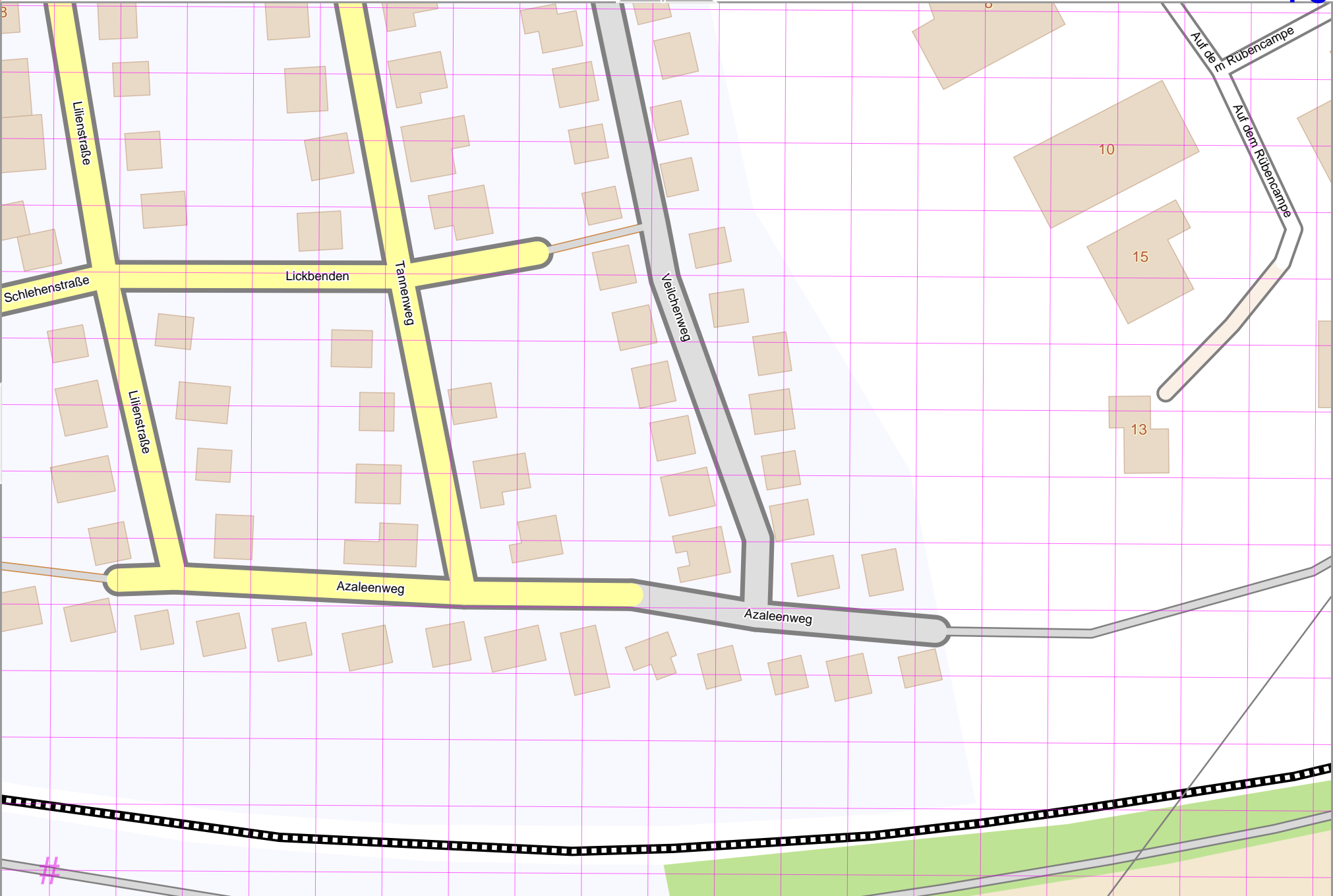
Map data © OpenStreetMap contributors



lon 9.41233 lat 52.09722 [nom. scale = 1 / 1500]

lon 9.41818 lat 52.09964

pdfmap_20260425_162317_Example_Map_9.40941_52.1008_722.pdf



UTM: 32 U easting 528.26 km northing 5771.94 km
UTM-Grid-width = 20m