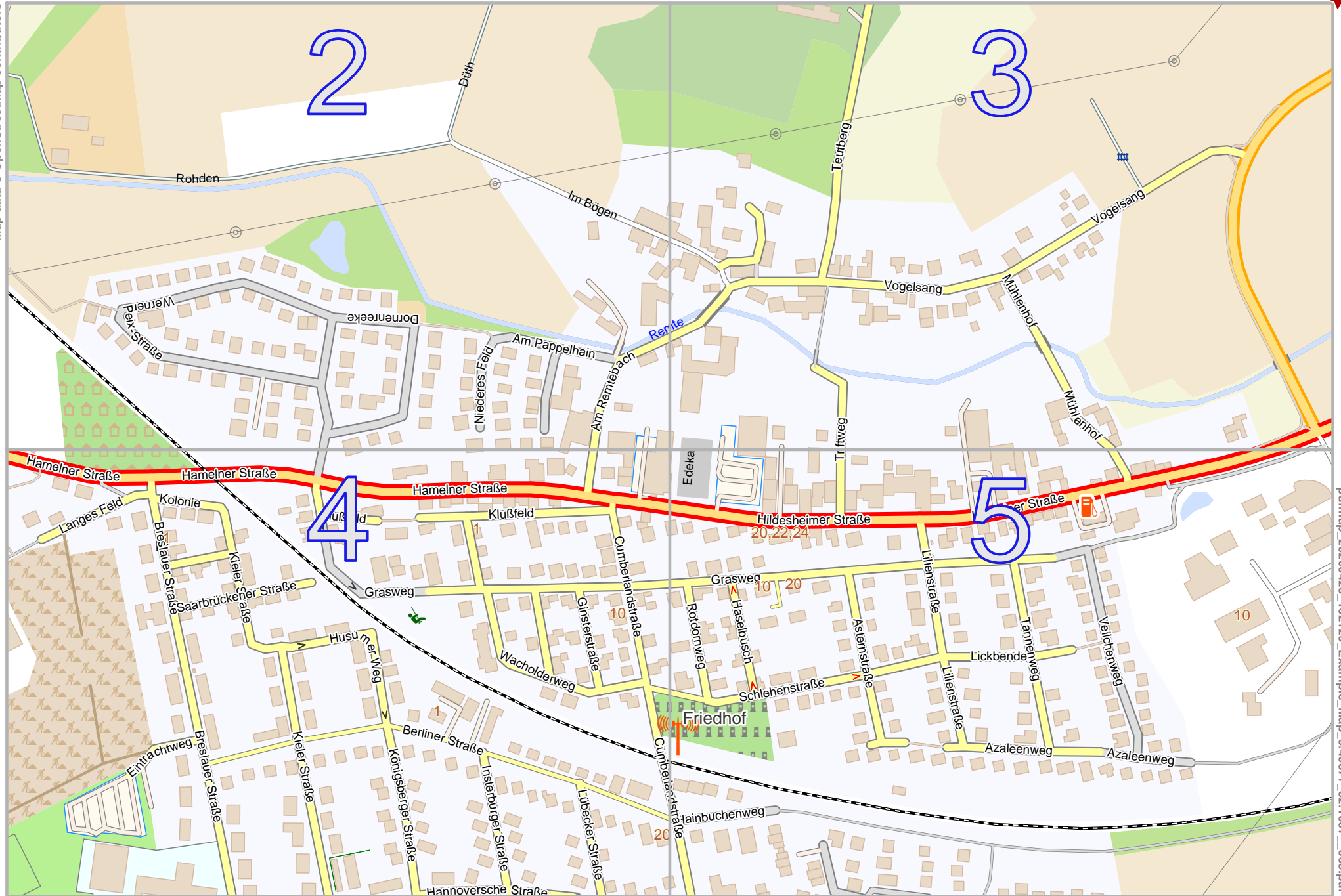


Example_Map

lon 9.41852 lat 52.10482



Map data © OpenStreetMap contributors



lon 9.39904 lat 52.09673
[nom. scale = 1 / 5000]

pdfmap 20260425_162129 Example_Map 9.40877 52.1007 663.pdf



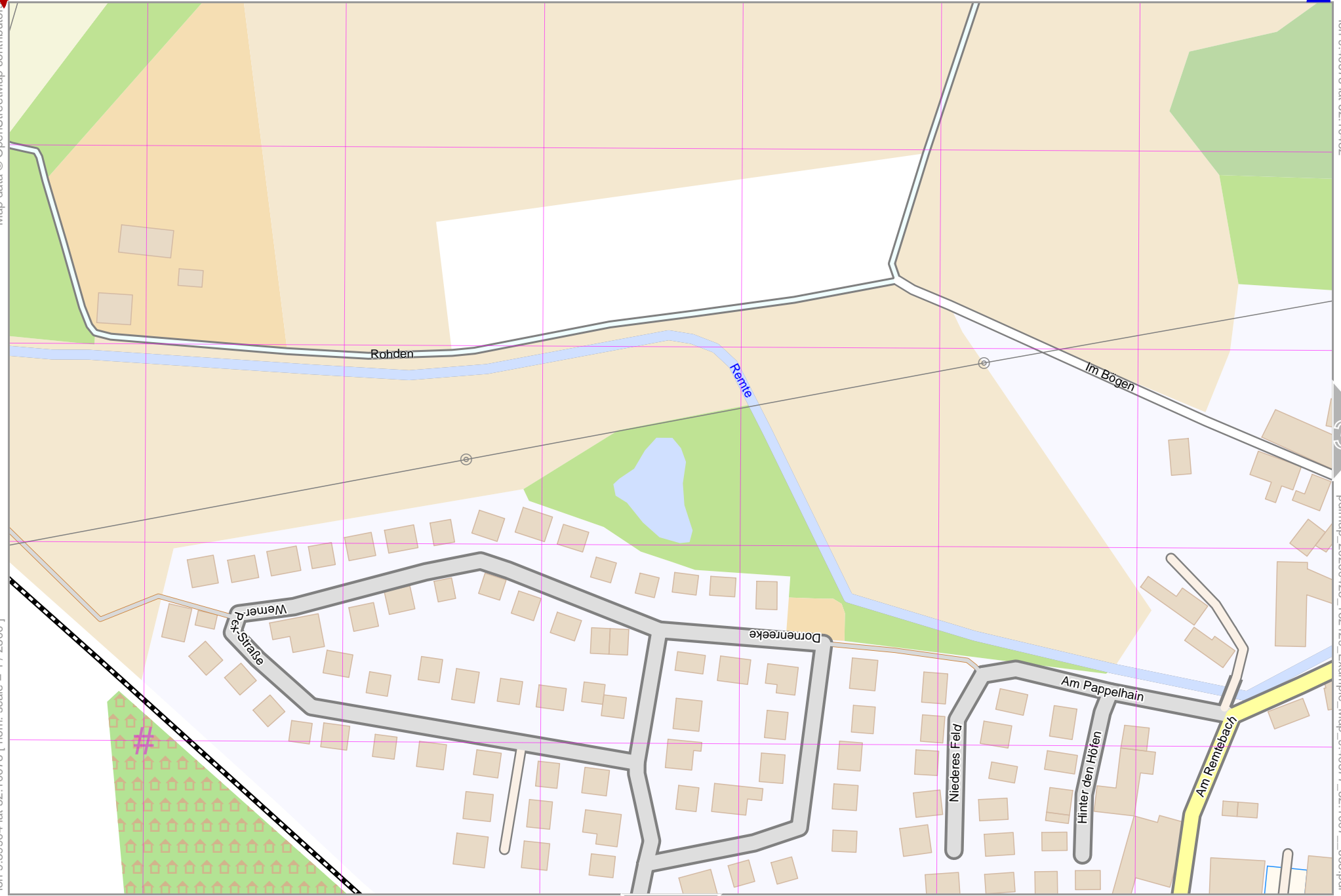
Map data © OpenStreetMap contributors

lon 9.39904 lat 52.10078 [nom. scale = 1 / 2500]

lon 9.40878 lat 52.10482

pdfmap_20260425_162129_Example_Map_9.40877_52.1007_663.pdf

UTM: 32 U easting 527.40 km northing 5772.40 km
UTM-Grid-width = 100m



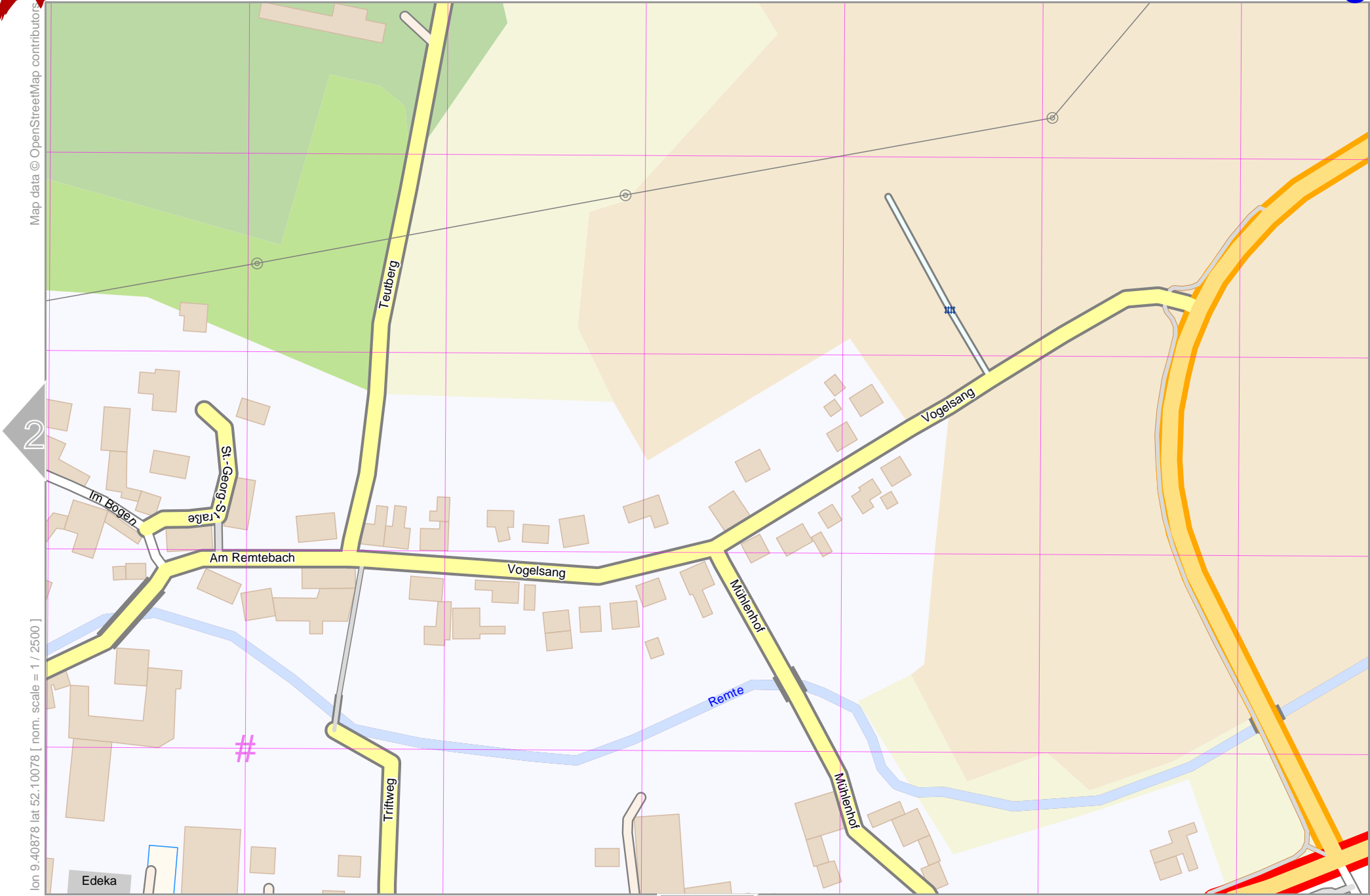


Map data © OpenStreetMap contributors

lon 9.40878 lat 52.10078 [nom. scale = 1 / 2500]

lon 9.41852 lat 52.10482

pdfmap_20260425_162129_Example_Map_9.40877_52.1007_663.pdf



UTM: 32 U easting 528.10 km northing 5772.40 km
UTM-Grid-width = 100m

Example_Map

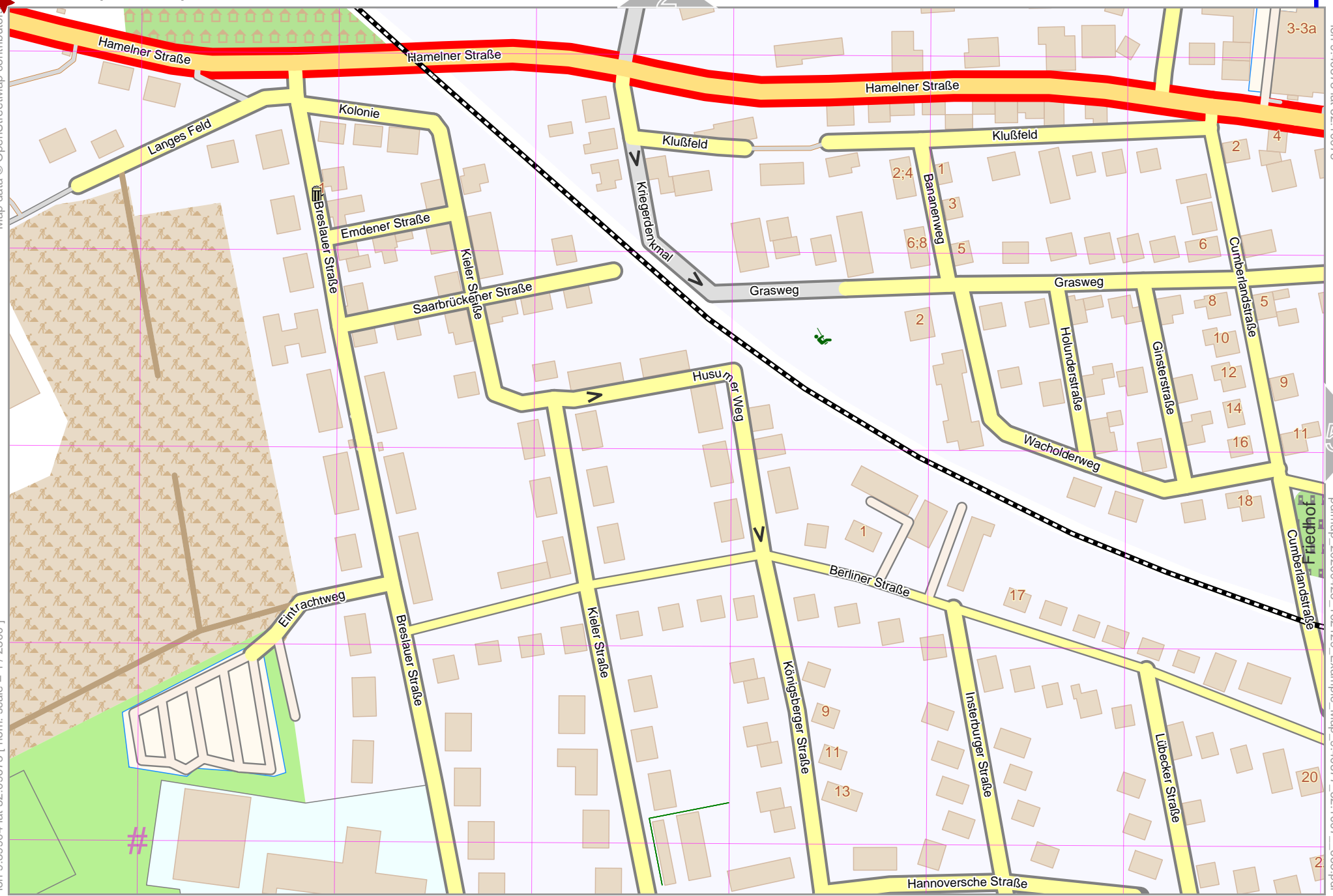


Map data © OpenStreetMap contributors

lon 9.39904 lat 52.09673 [norm. scale = 1/2500]

lon 9.40878 lat 52.10078

pdfmap_20260425_162129_Example_Map_9.40877_52.1007_663.pdf

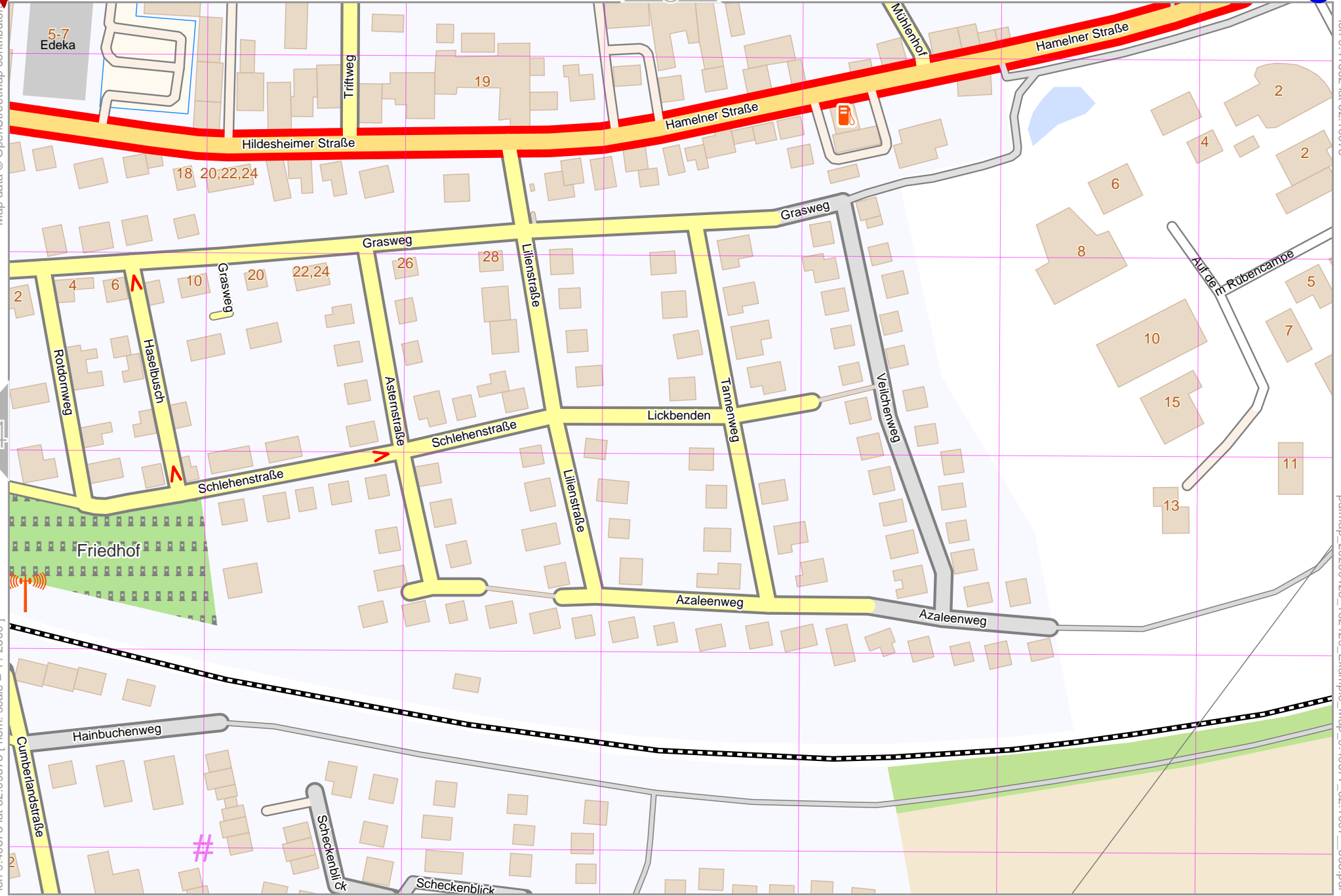


UTM: 32 U easting 527.40 km northing 5771.90 km
UTM-Grid-width = 100m



Example_Map

Map data © OpenStreetMap contributors



lon 9.41852 lat 52.10078

pdfmap_20260425_162129_Example_Map_9.40877_52.1007_663.pdf

lon 9.40878 lat 52.09673 [nom. scale = 1 / 2500]

UTM: 32 U easting 528.10 km northing 5771.90 km
UTM-Grid-width = 100m