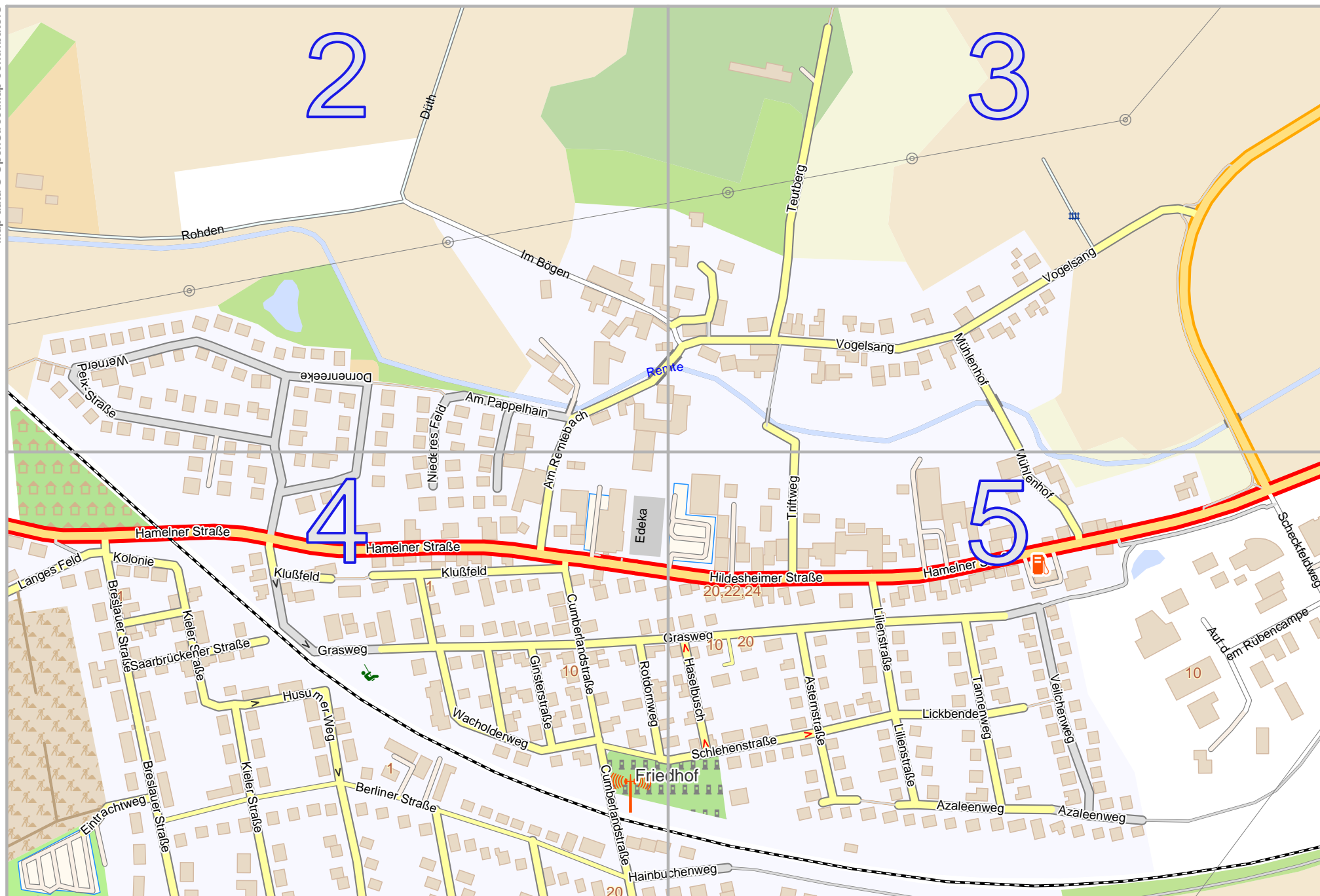


Example_Map

lon 9.41919 lat 52.10533



Map data © OpenStreetMap contributors



lon 9.39971 lat 52.09724
[nom. scale = 1 / 5000]

pdfmap 20260425_162045 Example_Map 9.40945_52.1012 396.pdf



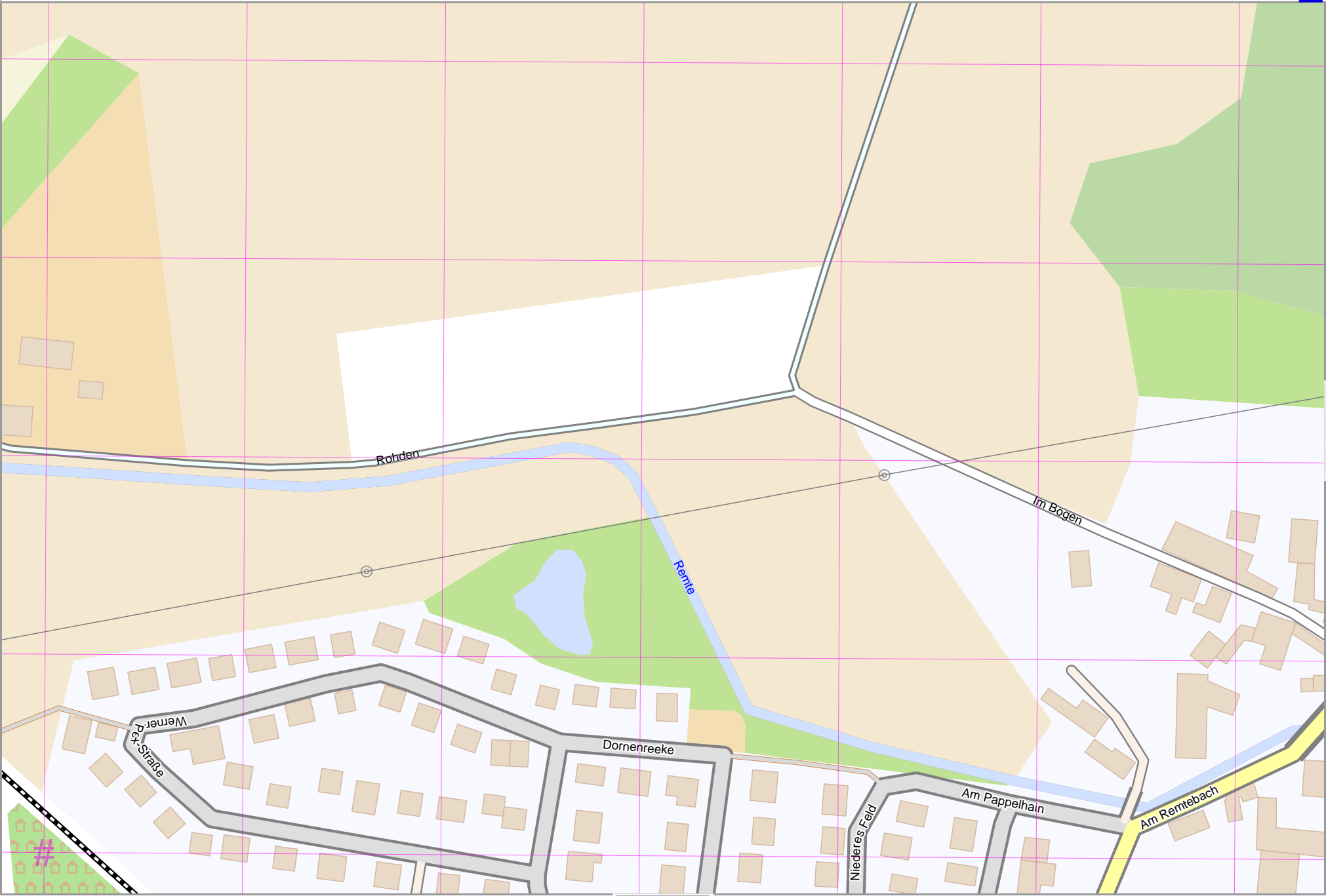
Map data © OpenStreetMap contributors

lon 9.39971 lat 52.10128 [nom. scale = 1 / 2500]

lon 9.40945 lat 52.10533

pdfmap_20260425_162045_Example_Map_9.40945_52.1012_396.pdf

UTM: 32 U easting 527.40 km northing 5772.40 km
UTM-Grid-width = 100m



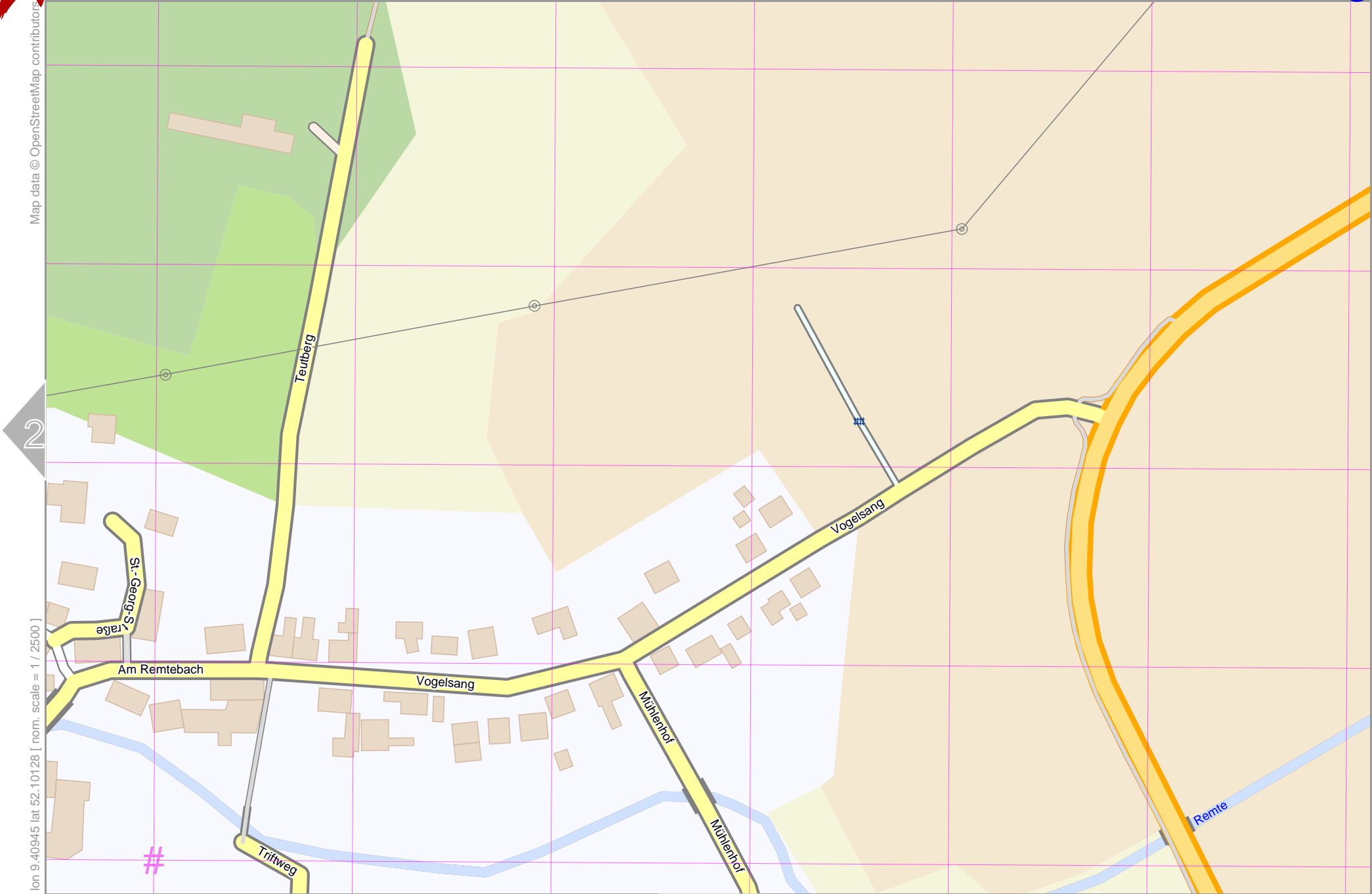


Map data © OpenStreetMap contributors

lon 9.40945 lat 52.10128 [nom. scale = 1 / 2500]

lon 9.41919 lat 52.10533

pdfmap_20260425_162045_Example_Map_9.40945_52.1012_396.pdf



2

5

#

UTM: 32 U easting 528.10 km northing 5772.40 km
UTM-Grid-width = 100m

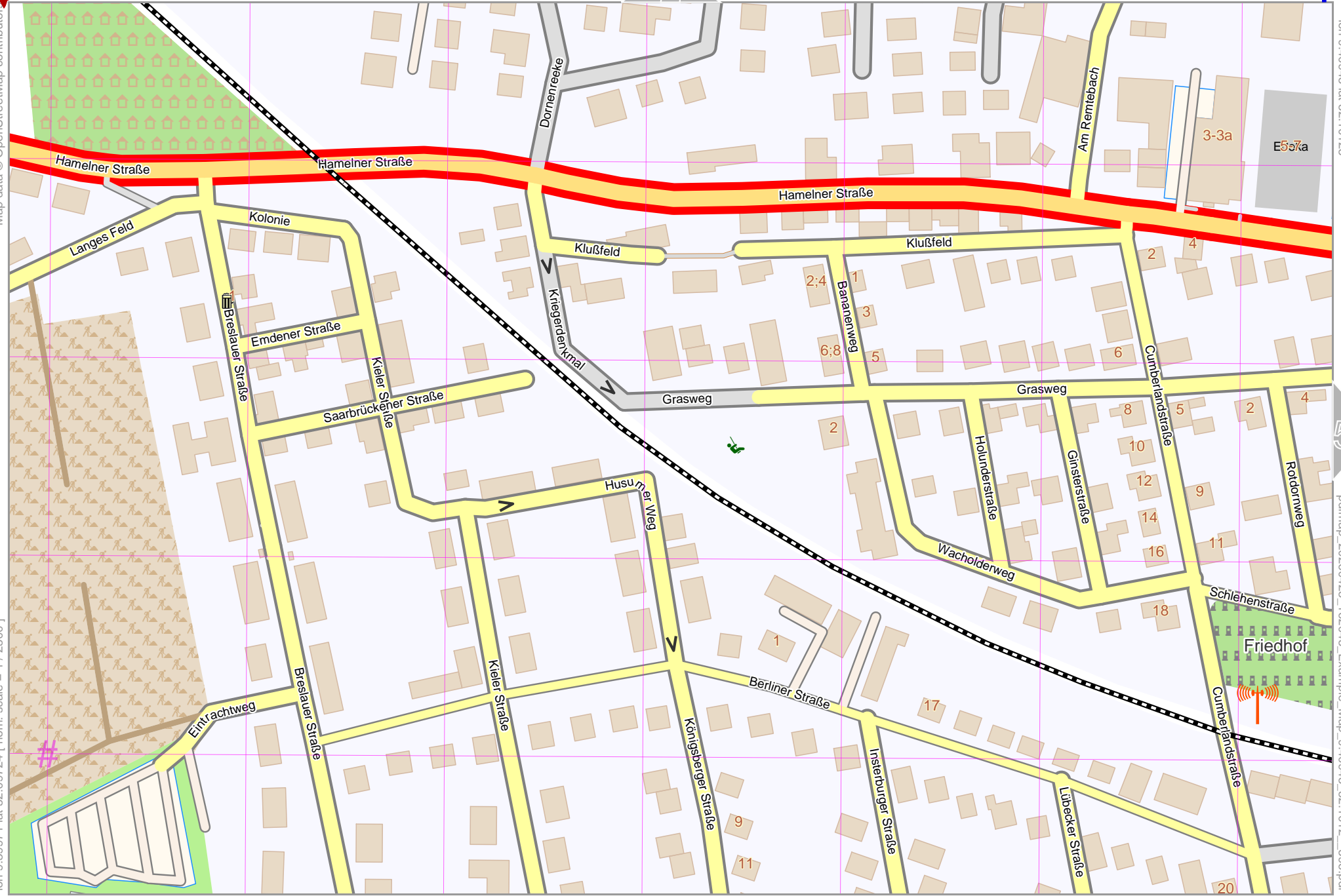


Map data © OpenStreetMap contributors

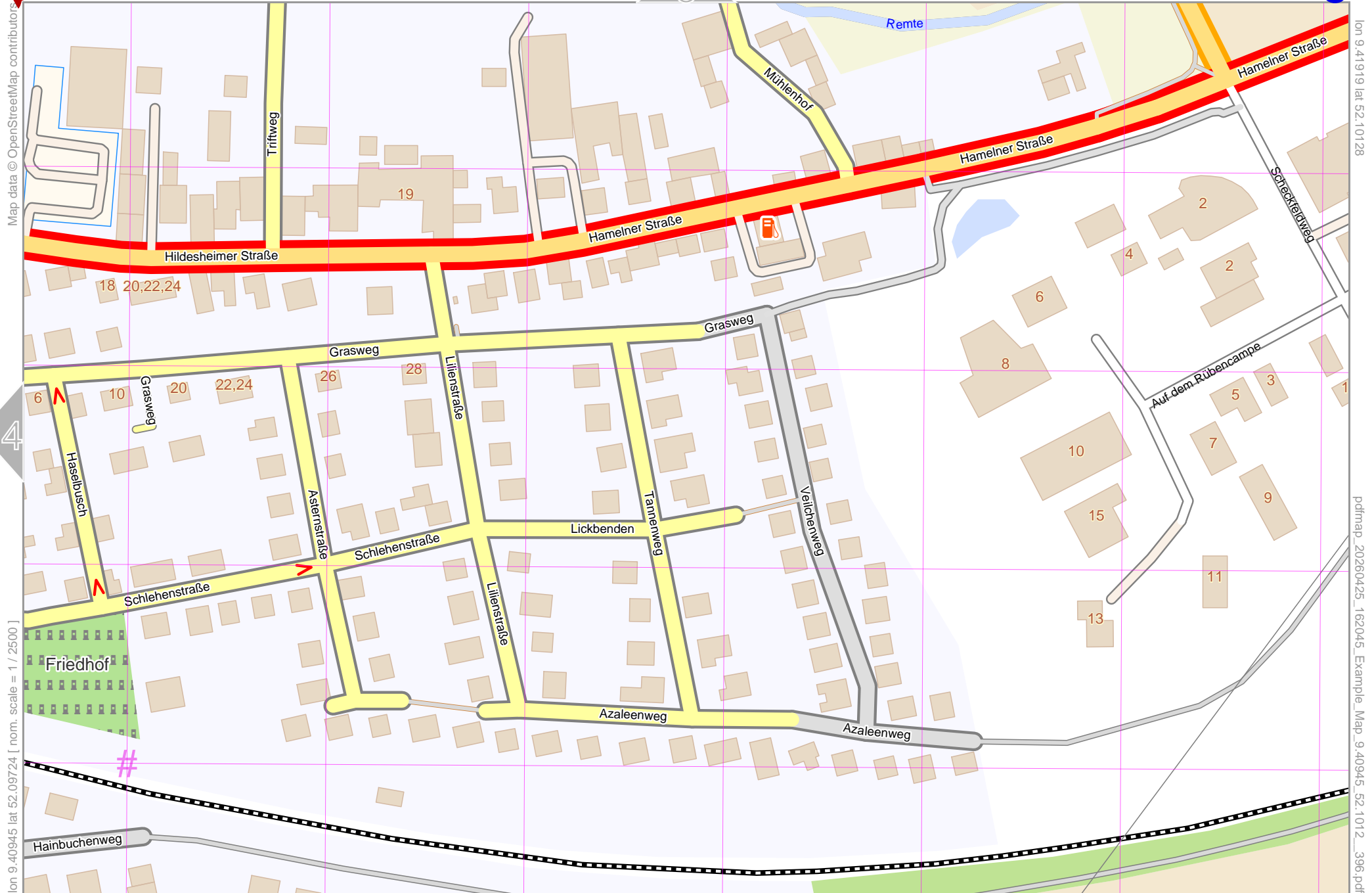
lon 9.39971 lat 52.09724 [nom. scale = 1 / 2500]

lon 9.40945 lat 52.10128

pdfmap_20260425_162045_Example_Map_9.40945_52.1012_396.pdf



UTM: 32 U easting 527.40 km northing 5772.00 km
UTM-Grid-width = 100m



lon 9.40945 lat 52.09724 [nom. scale = 1 / 2500]

lon 9.41919 lat 52.10128

pdfmap_20260425_162045_Example_Map_9.40945_52.1012_396.pdf

UTM: 32 U easting 528.10 km northing 5772.00 km
UTM-Grid-width = 100m