

Map data © OpenStreetMap contributors

lon 5.01375 lat 52.38843

[lon 4.88245 lat 52.26845 | nom. scale = 1 / 50000]

pdfmap_20260422_100501_Nederland_5.27636_52.0884_507.pdf



#

UTM: 31 U easting 629.00 km northing 5793.00 km
UTM-Grid-width = 1000m

Nederland

Map data © OpenStreetMap contributors

lon 5.14506 lat 52.38843

[lon 5.01375 lat 52.26845 | nom. scale = 1 / 50000]


pdfmap_20260422_100501_Nederland_5.27636_52.0884_507.pdf

#

UTM: 31 U easting 638.00 km northing 5793.00 km
UTM-Grid-width = 1000m



Nederland



lon 5.14506 lat 52.26845 | nom. scale = 1 / 500000


lon 5.27636 lat 52.38843

pdfmap_20260422_100501_Nederland_5.27636_52.0884_507.pdf

UTM: 31 U easting 647.00 km northing 5794.00 km
UTM-Grid-width = 1000m



Nederland



Map data © OpenStreetMap contributors

lon 5.40767 lat 52.38843

3

5

[lon 5.27636 lat 52.26845 | nom. scale = 1 / 500000]


pdfmap_20260422_100501_Nederland_5.27636_52.0884_507.pdf

#

UTM: 31 U easting 656.00 km northing 5794.00 km
UTM-Grid-width = 1000m

10

Nederland



Map data © OpenStreetMap contributors

lon 5.53897 lat 52.38843

4

6

[lon 5.40767 lat 52.26845 | nom. scale = 1 / 50000]


pdfmap_20260422_100501_Nederland_5.27636_52.0884_507.pdf

#

UTM: 31 U easting 665.00 km northing 5794.00 km
UTM-Grid-width = 1000m

11

Nederland



Map data © OpenStreetMap contributors

lon 5.67028 lat 52.38843

5

[lon 5.53897 lat 52.26845 | nom. scale = 1 / 500000]

pdfmap_20260422_100501_Nederland_5.27636_52.0884_507.pdf

UTM: 31 U easting 674.00 km northing 5794.00 km
UTM-Grid-width = 1000m

12

Nederland

1

Map data © OpenStreetMap contributors

lon 5.01375 lat 52.26845



pdfmap_20260422_100501_Nederland_5.27636_52.0884_507.pdf

[lon 4.88245 lat 52.14847 | nom. scale = 1 / 50000]

#

UTM: 31 U easting 629.00 km northing 5780.00 km
UTM-Grid-width = 1000m

13

Map data © OpenStreetMap contributors

lon 5.14506 lat 52.26845

[lon 5.01375 lat 52.14847 | nom. scale = 1 / 50000]

pdfmap_20260422_100501_Nederland_5.27636_52.0884_507.pdf

#

UTM: 31 U easting 638.00 km northing 5780.00 km
UTM-Grid-width = 1000m

Map data © OpenStreetMap contributors

lon 5.27636 lat 52.26845


[lon 5.14506 lat 52.14847 | nom. scale = 1 / 500000]

pdfmap_20260422_100501_Nederland_5.27636_52.0884_507.pdf

#

UTM: 31 U easting 647.00 km northing 5780.00 km
UTM-Grid-width = 1000m





Map data © OpenStreetMap contributors

lon 5.40767 lat 52.26845

[lon 5.27636 lat 52.14847 | nom. scale = 1 / 50000]

pdfmap_20260422_100501_Nederland_5.27636_52.0884_507.pdf

[UTM: 31 U easting 656.00 km northing 5780.00 km
UTM-Grid-width = 1000m



Map data © OpenStreetMap contributors

lon 5.53897 lat 52.26845

[lon 5.40767 lat 52.14847 | nom. scale = 1 / 50000]

pdfmap_20260422_100501_Nederland_5.27636_52.0884_507.pdf

#

Map data © OpenStreetMap contributors

lon 5.67028 lat 52.26845

[lon 5.53897 lat 52.14847 | nom. scale = 1 / 50000]

pdfmap_20260422_100501_Nederland_5.27636_52.0884_507.pdf

#

UTM: 31 U easting 674.00 km northing 5781.00 km
UTM-Grid-width = 1000m

Map data © OpenStreetMap contributors

lon 5.01375 lat 52.14847

[lon 4.88245 lat 52.02849 | nom. scale = 1 / 500000]

pdfmap_20260422_100501_Nederland_5.27636_52.0884_507.pdf

#

UTM: 31 U easting 630.00 km northing 5766.00 km
UTM-Grid-width = 1000m

Map data © OpenStreetMap contributors

lon 5.14506 lat 52.14847

13


15

[lon 5.01375 lat 52.02849 | nom. scale = 1 / 50000]

pdfmap_20260422_100501_Nederland_5.27636_52.0884_507.pdf

#

UTM: 31 U easting 639.00 km northing 5767.00 km
UTM-Grid-width = 1000m



Map data © OpenStreetMap contributors

lon 5.27636 lat 52.14847

14

16

[lon 5.14506 lat 52.02849 | nom. scale = 1 / 500000]

pdfmap_20260422_100501_Nederland_5.27636_52.0884_507.pdf

#

UTM: 31 U easting 648.00 km northing 5767.00 km
UTM-Grid-width = 1000m

21

Map data © OpenStreetMap contributors

lon 5.40767 lat 52.14847

[lon 5.27636 lat 52.02849 | nom. scale = 1 / 50000]

pdfmap_20260422_100501_Nederland_5.27636_52.0884_507.pdf

#

UTM: 31 U easting 657.00 km northing 5767.00 km
UTM-Grid-width = 1000m

Map data © OpenStreetMap contributors

lon 5.53897 lat 52.14847

16

18

[lon 5.40767 lat 52.02849 | nom. scale = 1 / 50000]

pdfmap_20260422_100501_Nederland_5.27636_52.0884_507.pdf

UTM: 31 U easting 666.00 km northing 5767.00 km
UTM-Grid-width = 1000m

23

Map data © OpenStreetMap contributors

lon 5.67028 lat 52.14847

[lon 5.53897 lat 52.02849 | nom. scale = 1 / 50000]

pdfmap_20260422_100501_Nederland_5.27636_52.0884_507.pdf

#

UTM: 31 U easting 675.00 km northing 5768.00 km
UTM-Grid-width = 1000m

Map data © OpenStreetMap contributors

lon 5.01375 lat 52.02849

[lon 4.88245 lat 51.90852 | nom. scale = 1 / 50000]

pdfmap_20260422_100501_Nederland_5.27636_52.0884_507.pdf

#

UTM: 31 U easting 630.00 km northing 5753.00 km
UTM-Grid-width = 1000m

Map data © OpenStreetMap contributors

lon 5.14506 lat 52.02949

[lon 5.01375 lat 51.90852 | nom. scale = 1 / 500000]

pdfmap_20260422_100501_Nederland_5.27636_52.0884_507.pdf

#

UTM: 31 U easting 639.00 km northing 5753.00 km
UTM-Grid-width = 1000m

Map data © OpenStreetMap contributors

lon 5.27636 lat 52.02849

[lon 5.14506 lat 51.90852 | nom. scale = 1 / 500000]

pdfmap_20260422_100501_Nederland_5.27636_52.02849_507.pdf

#

Map data © OpenStreetMap contributors

lon 5.40767 lat 52.02849

[lon 5.27636 lat 51.90852 | nom. scale = 1 / 50000]

pdfmap_20260422_100501_Nederland_5.27636_52.0884_507.pdf

#

UTM: 31 U easting 657.00 km northing 5754.00 km
UTM-Grid-width = 1000m

Map data © OpenStreetMap contributors

lon 5.53897 lat 52.02849

[lon 5.40767 lat 51.90852 | nom. scale = 1 / 500000]

pdfmap_20260422_100501_Nederland_5.27636_52.0884_507.pdf

#

UTM: 31 U easting 666.00 km northing 5754.00 km
UTM-Grid-width = 1000m

Map data © OpenStreetMap contributors

lon 5.67028 lat 52.02849

[lon 5.53897 lat 51.90852 | nom. scale = 1 / 500000]

pdfmap_20260422_100501_Nederland_5.27636_52.0884_507.pdf

UTM: 31 U easting 675.00 km northing 5754.00 km
UTM-Grid-width = 1000m

Map data © OpenStreetMap contributors

lon 5.01375 lat 51.90852

[lon 4.88245 lat 51.78854 | nom. scale = 1 / 50000]

pdfmap_20260422_100501_Nederland_5.27636_52.0884_507.pdf

#

Map data © OpenStreetMap contributors

lon 5.14506 lat 51.90852

25

27

[lon 5.01375 lat 51.78854 | nom. scale = 1 / 50000]

#

pdfmap_20260422_100501_Nederland_5.27636_52.0884_507.pdf

UTM: 31 U easting 639.00 km northing 5740.00 km
UTM-Grid-width = 1000m

Map data © OpenStreetMap contributors

lon 5.27636 lat 51.90852

[lon 5.14506 lat 51.78854 | nom. scale = 1 / 50000]

pdfmap_20260422_100501_Nederland_5.27636_52.0884_507.pdf

UTM: 31 U easting 648.00 km northing 5740.00 km
UTM-Grid-width = 1000m

Map data © OpenStreetMap contributors

lon 5.40767 lat 51.90852

27

29

[lon 5.27636 lat 51.78854 | nom. scale = 1 / 50000]

pdfmap_20260422_100501_Nederland_5.27636_52.0884_507.pdf

UTM: 31 U easting 657.00 km northing 5740.00 km
UTM-Grid-width = 1000m

Map data © OpenStreetMap contributors

lon 5.53897 lat 51.90852

28

30

[lon 5.40767 lat 51.78854 | nom. scale = 1 / 50000]

pdfmap_20260422_100501_Nederland_5.27636_52.0884_507.pdf

#

UTM: 31 U easting 667.00 km northing 5741.00 km
UTM-Grid-width = 1000m

Map data © OpenStreetMap contributors

lon 5.67028 lat 51.90852

[lon 5.53897 lat 51.78854 | nom. scale = 1 / 50000]

pdfmap_20260422_100501_Nederland_5.27636_52.0884_507.pdf

#