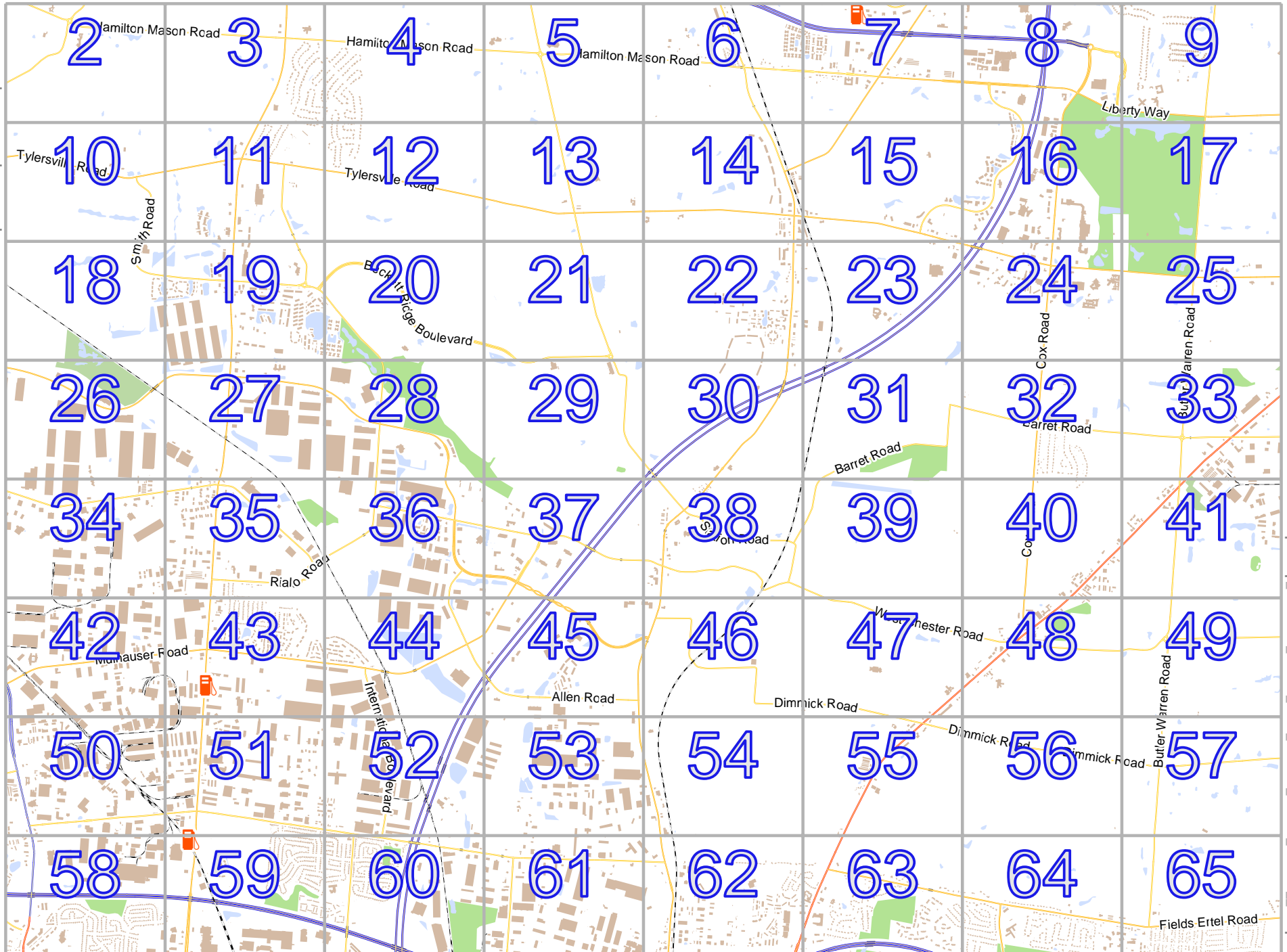


# West Chester

lon -84.33759 lat 39.37685

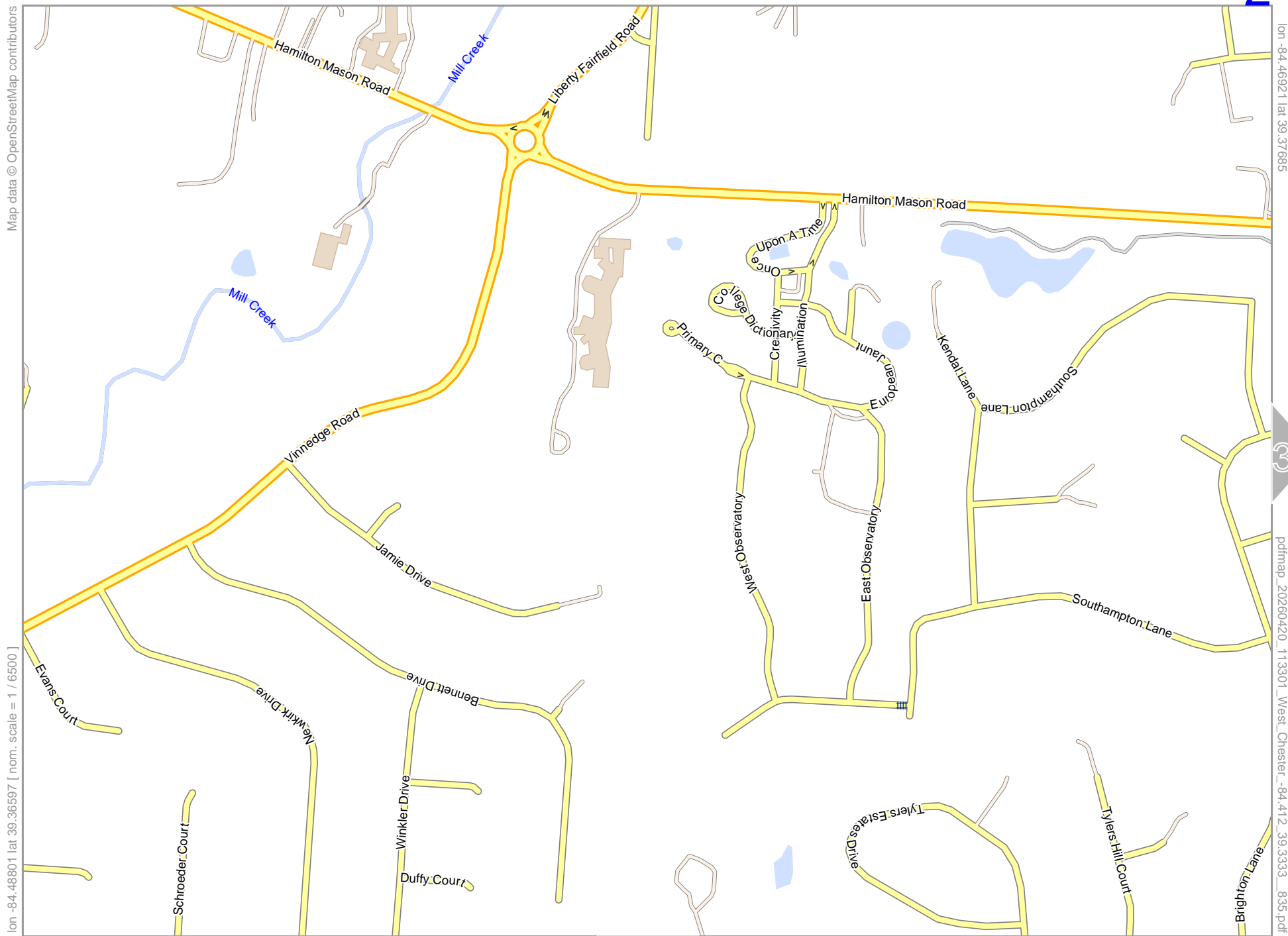
Map data © OpenStreetMap contributors



pdfmap\_20260420\_113301\_West\_Chester\_-84.412\_39.333\_835.pdf

lon -84.48801 lat 39.28978  
[ nom. scale = 1 / 52000 ]

# West Chester



Map data © OpenStreetMap contributors

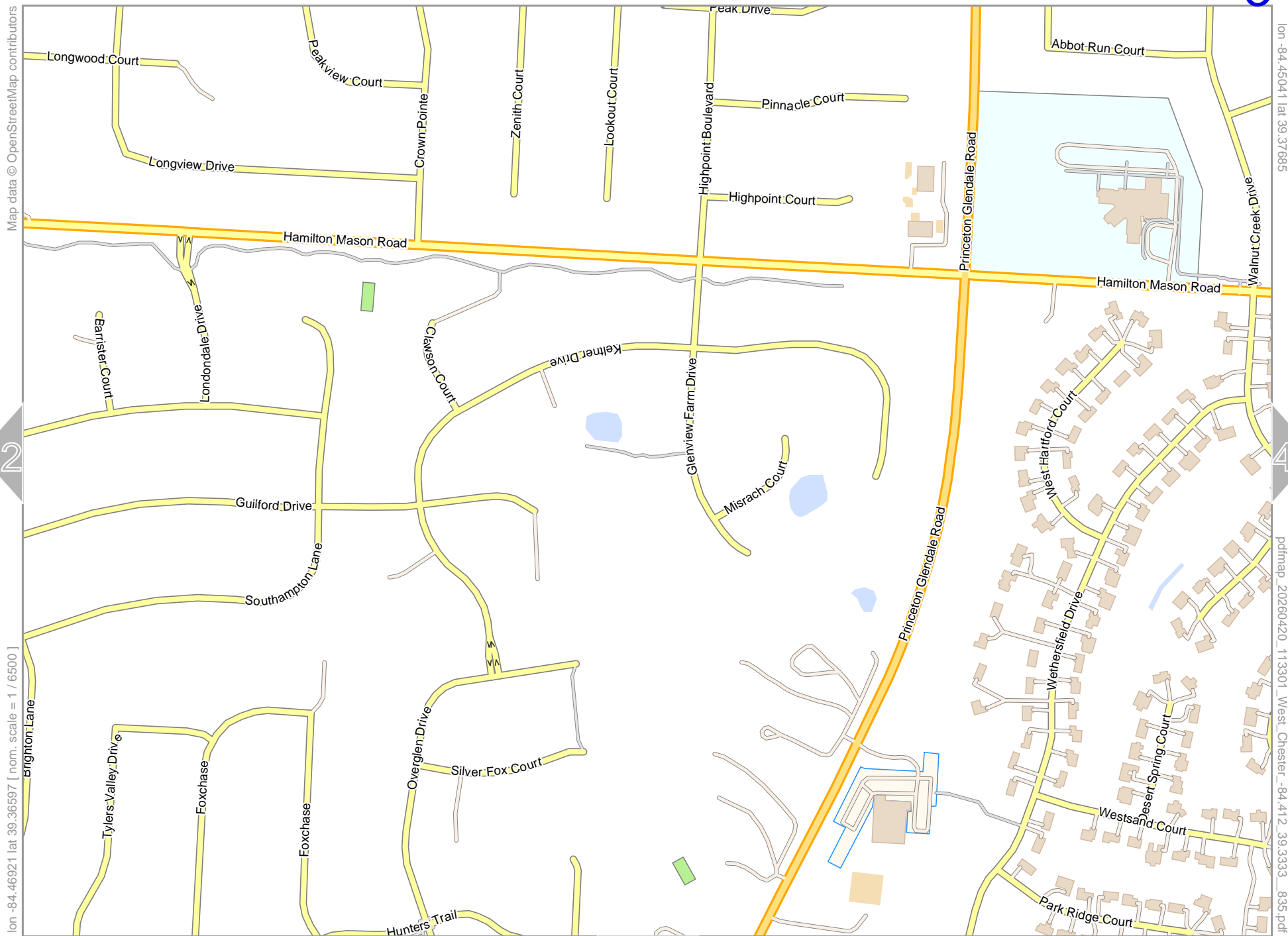
lon -84.46921 lat 39.37685

lon -84.48801 lat 39.36597 [ nom. scale = 1 / 6500 ]

pdfmap\_20260420\_113301\_West\_Chester\_-84.412\_39.3333\_835.pdf



# West Chester



Map data © OpenStreetMap contributors

lon -84.45041 lat 39.37685

2

4

lon -84.46921 lat 39.36597 [ nom. scale = 1 / 6500 ]

pdfmap\_20260420\_113301\_West\_Chester\_-84.412\_39.3333\_835.pdf

11

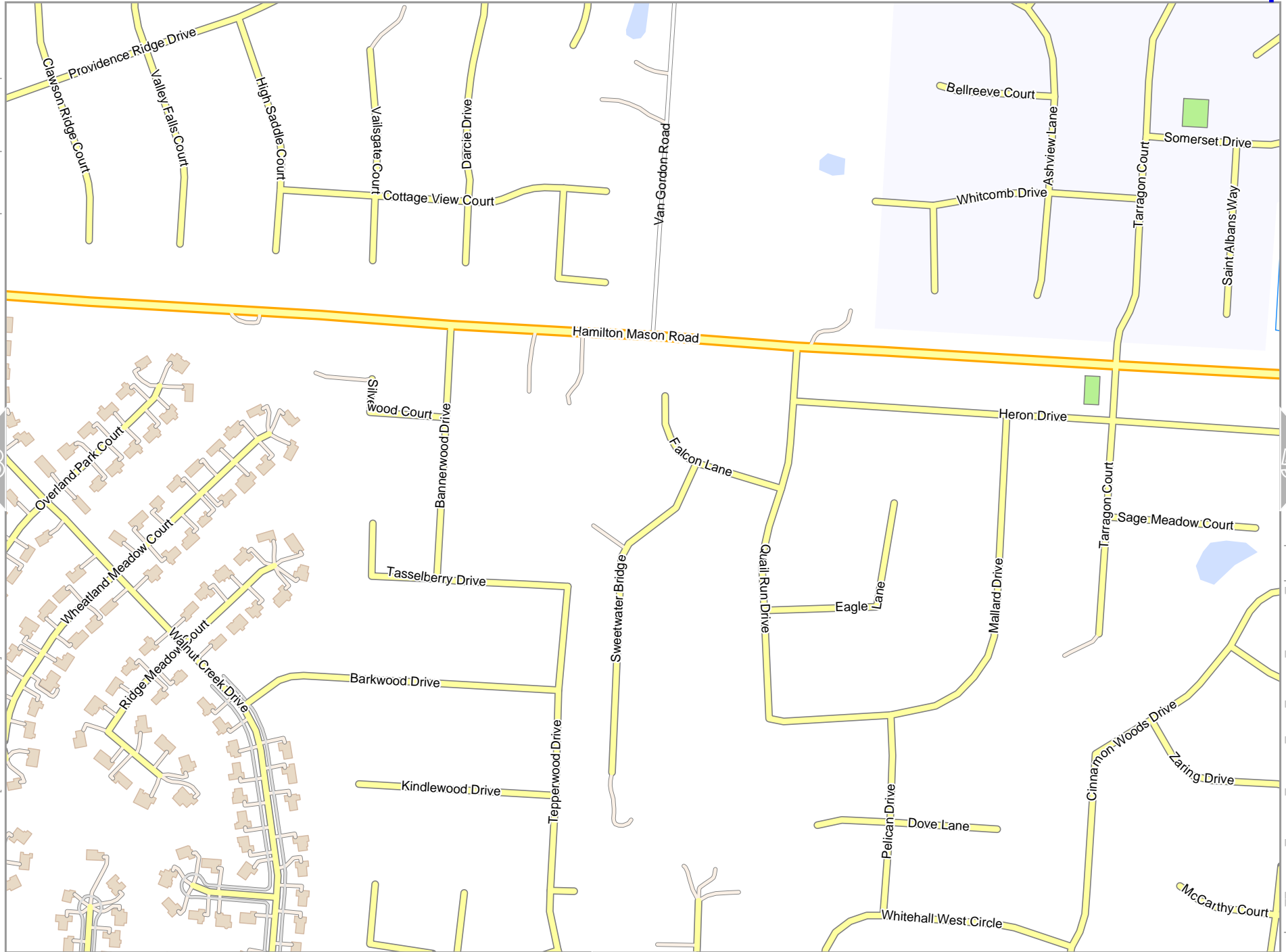
# West Chester

Map data © OpenStreetMap contributors

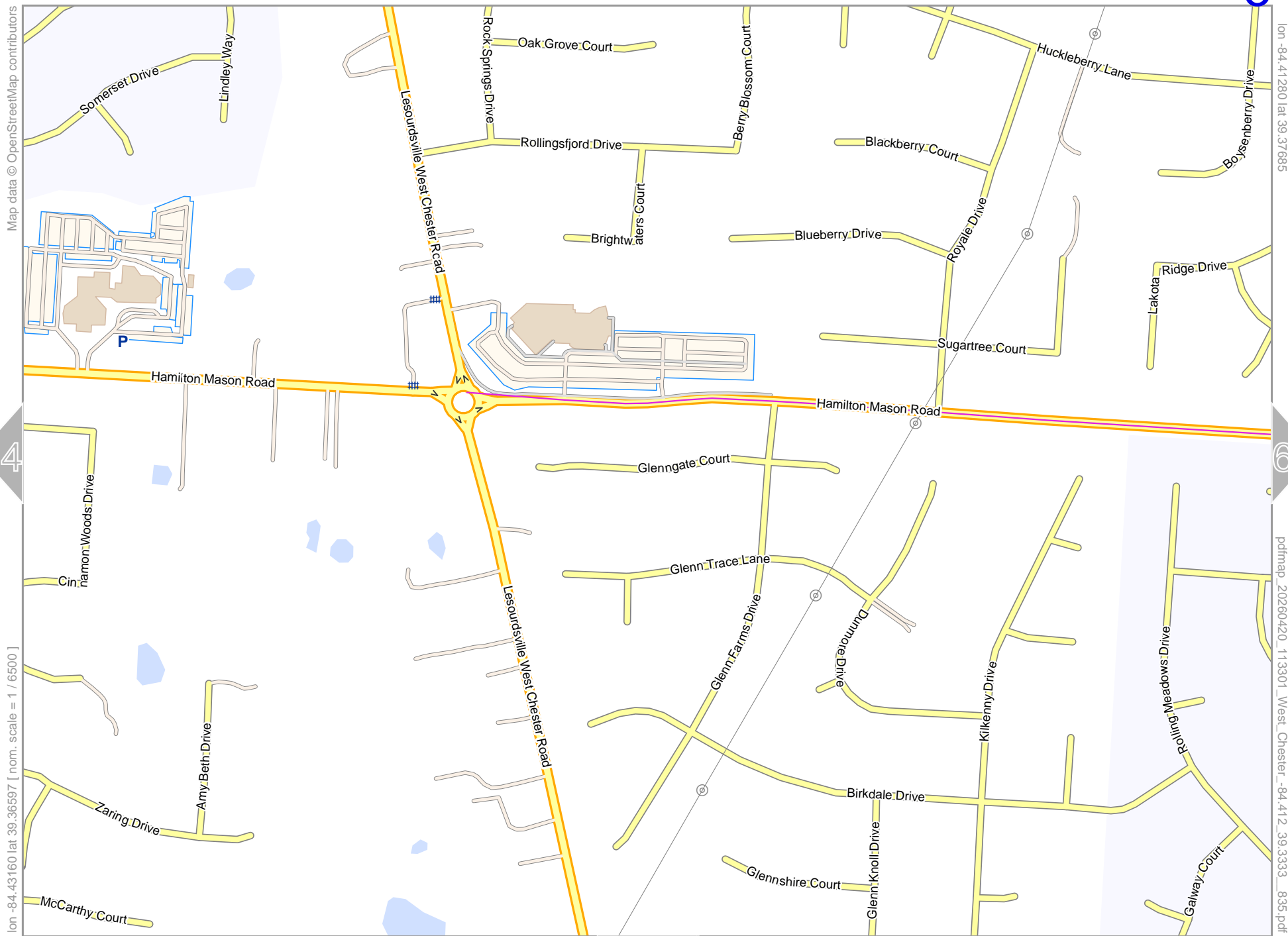
lon -84.43160 lat 39.37685

pdfmap\_20260420\_113301\_West\_Chester\_-84.412\_39.3333\_835.pdf

lon -84.45041 lat 39.36597 [ nom. scale = 1 / 6500 ]



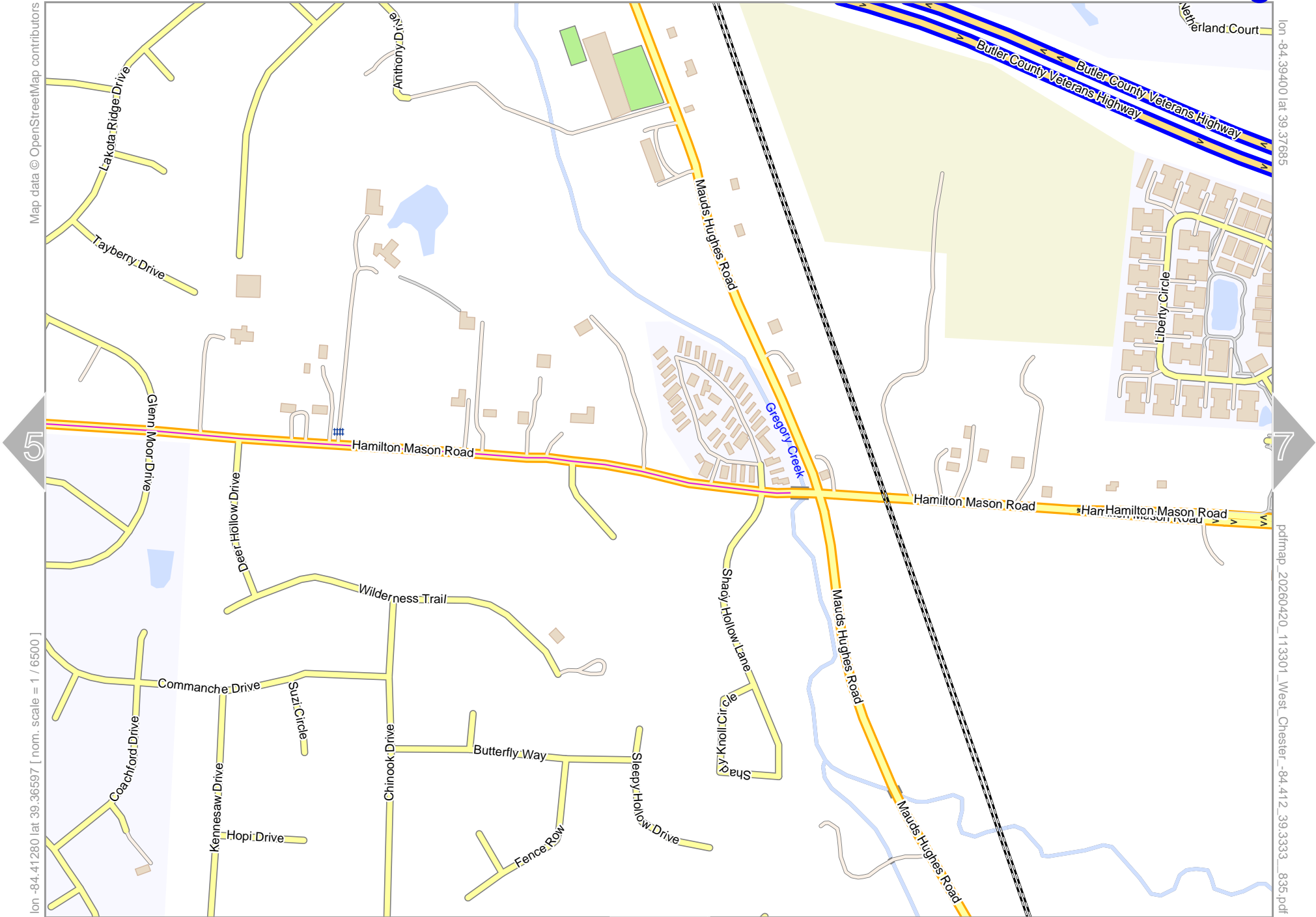
# West Chester



# West Chester

Map data © OpenStreetMap contributors

lon -84.394001 lat 39.37685

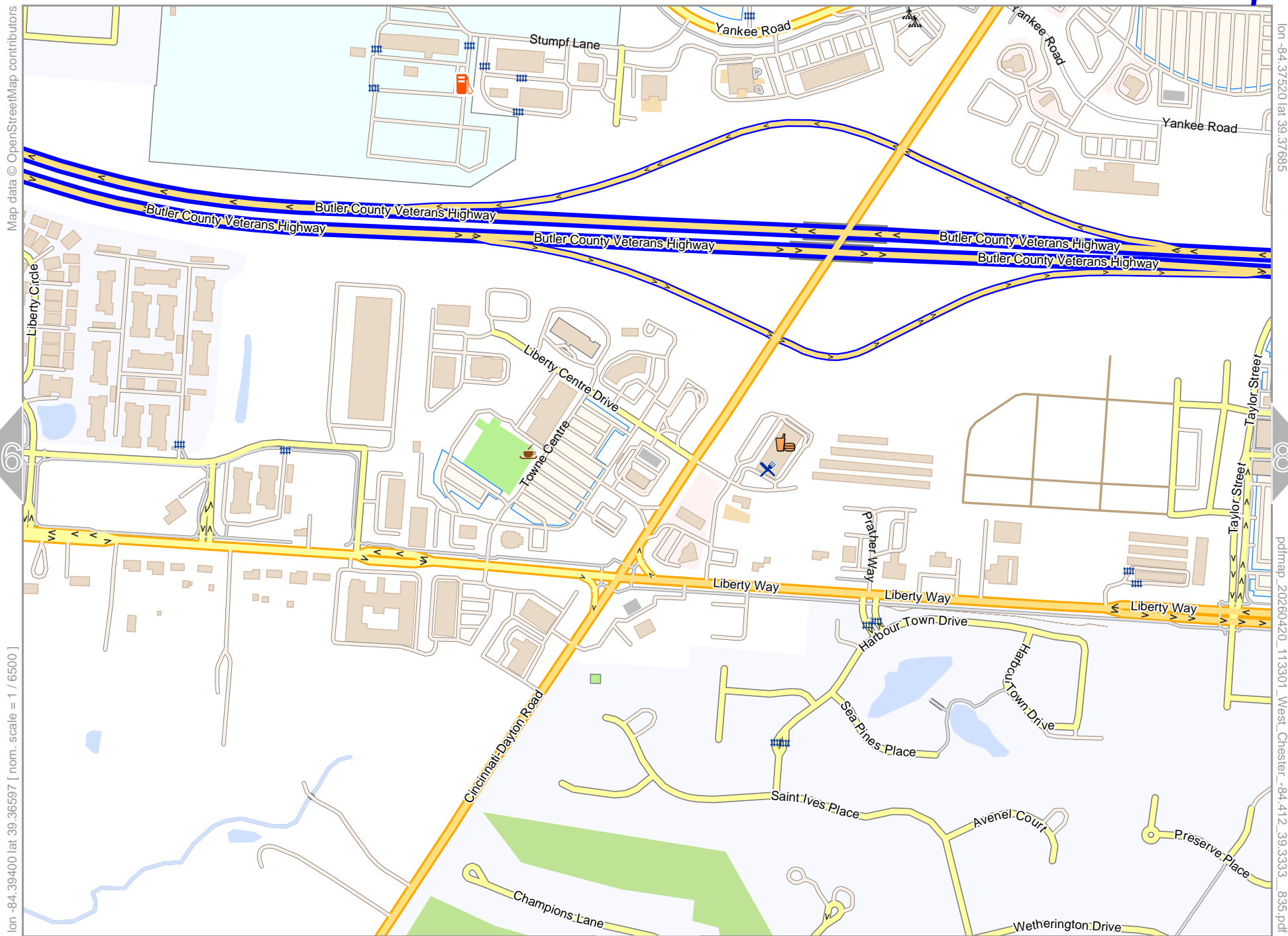


lon -84.41280 lat 39.36597 [ nom. scale = 1 / 6500 ]

pdfmap\_20260420\_113301\_West\_Chester\_-84.412\_39.3333\_835.pdf

0 100 m 600 m

# West Chester



Map data © OpenStreetMap contributors

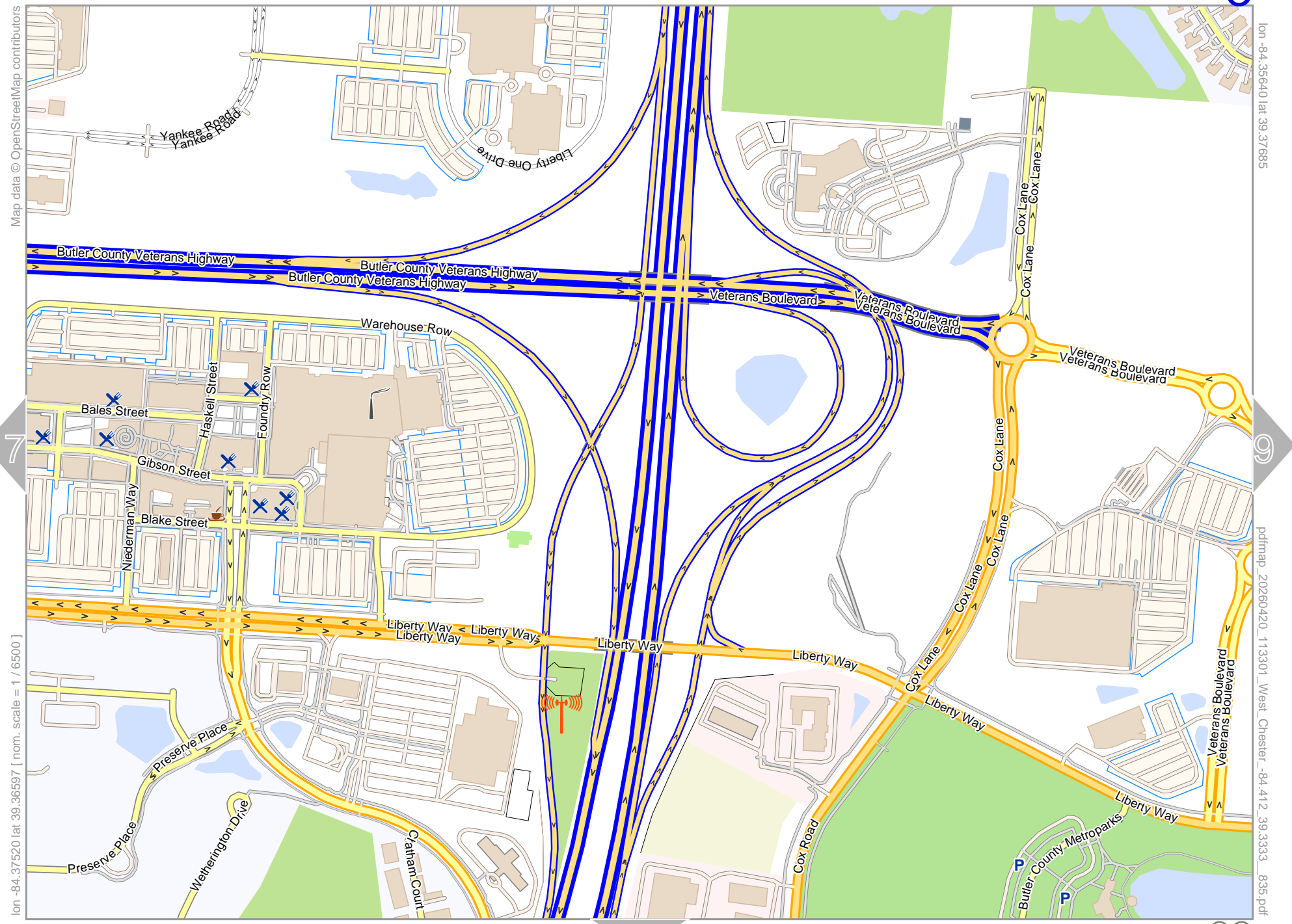
lon -84.37520 lat 39.37685

lon -84.39400 lat 39.36597 [ nom. scale = 1 / 65000 ]

pdfmap\_20260420\_113301\_West\_Chester\_-84.412\_39.3333\_835.pdf

0 100 m 600 m

# West Chester



Map data © OpenStreetMap contributors

lon -84.35640 lat 39.37685

lon -84.37520 lat 39.36597 [ nom. scale = 1 / 6500 ]

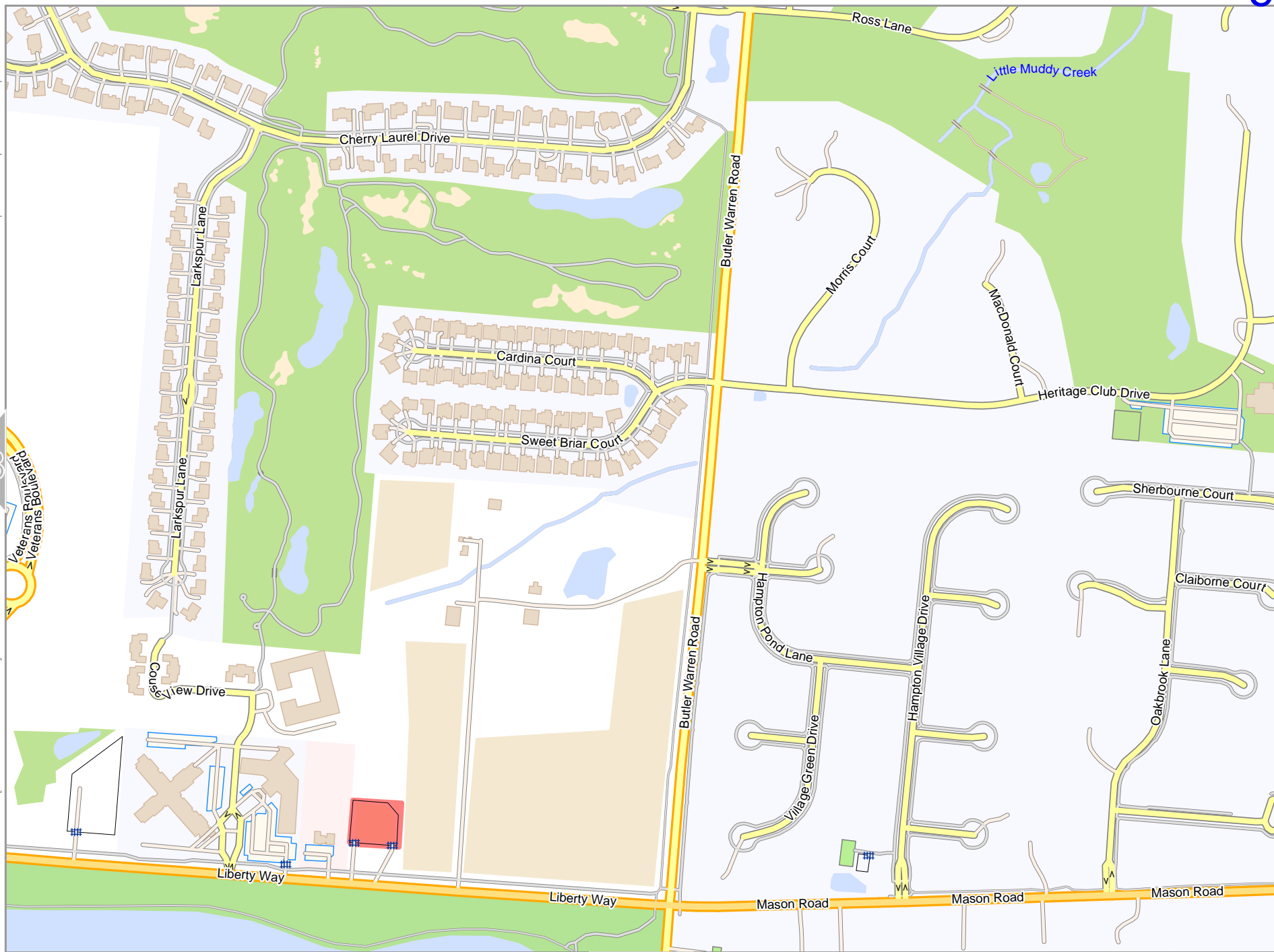
pdfmap\_20260420\_113301\_West\_Chester\_-84.412\_39.3333\_835.pdf

0 100 m 600 m

# West Chester

Map data © OpenStreetMap contributors

lon -84.35640 lat 39.36597 [ nom. scale = 1 / 6500 ]



lon -84.33759 lat 39.37685

pdfmap\_20260420\_113301\_West\_Chester\_-84.412\_39.3333\_835.pdf

0 100 m 600 m

17

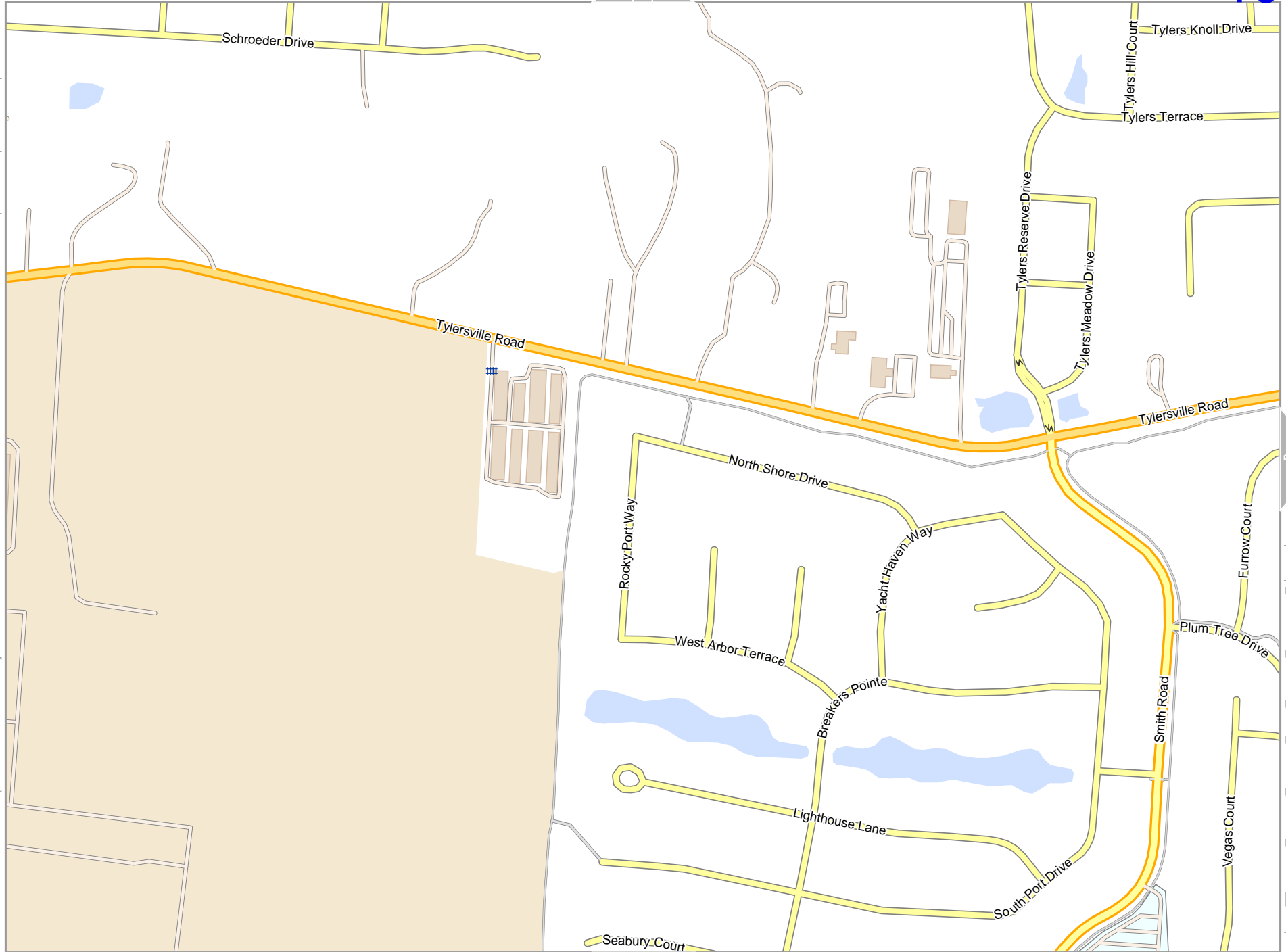
# West Chester

Map data © OpenStreetMap contributors

lon -84.46921 lat 39.36597

lon -84.48801 lat 39.35508 [ nom. scale = 1 / 6500 ]

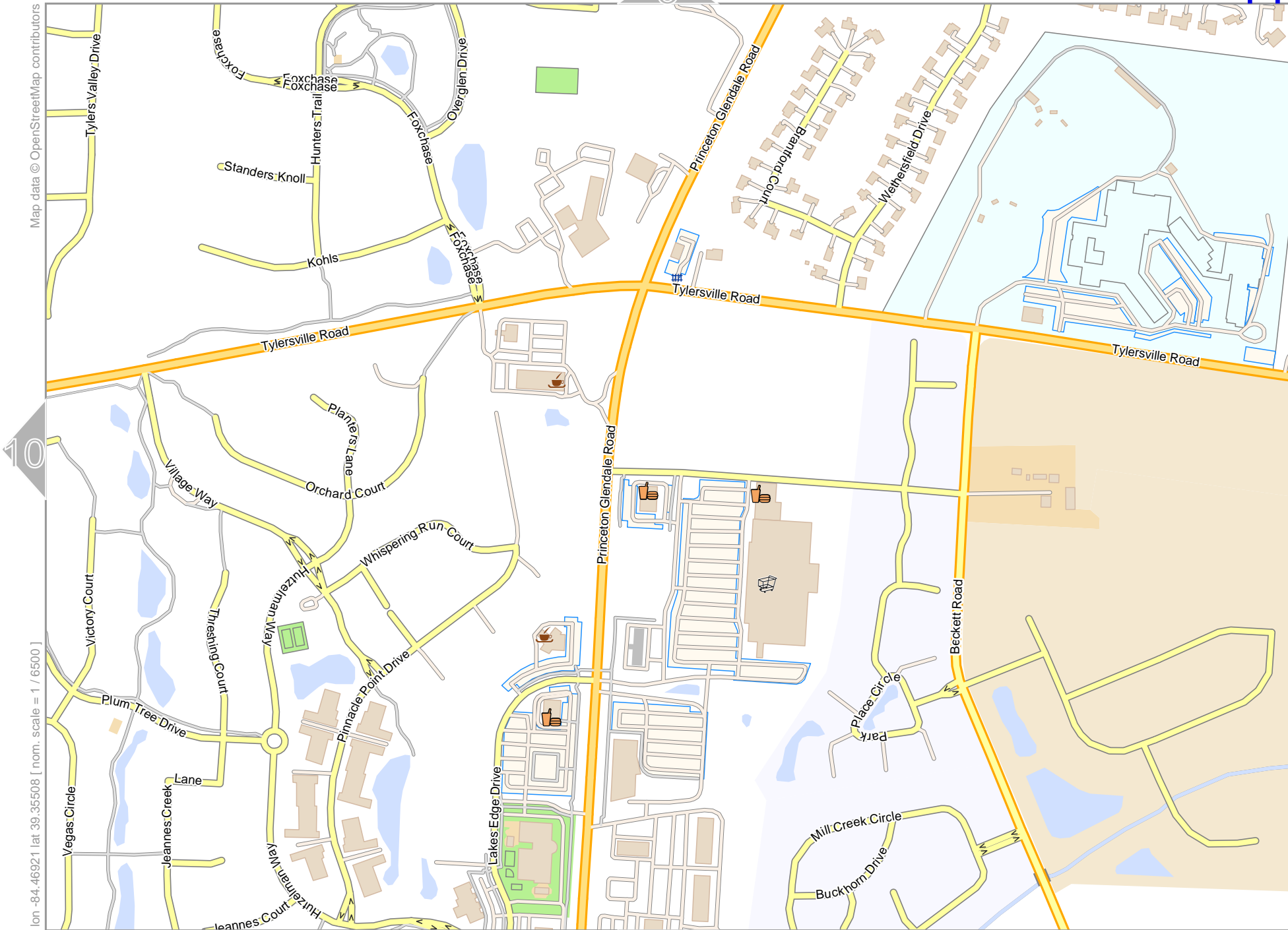
pdfmap\_20260420\_113301\_West\_Chester\_-84.412\_39.3333\_835.pdf



# West Chester

Map data © OpenStreetMap contributors

lon -84.45041 lat 39.36597



lon -84.46921 lat 39.35508 [ nom. scale = 1 / 65000 ]

pdfmap\_20260420\_113301\_West\_Chester\_-84.412\_39.3333\_835.pdf

0 100 m 600 m

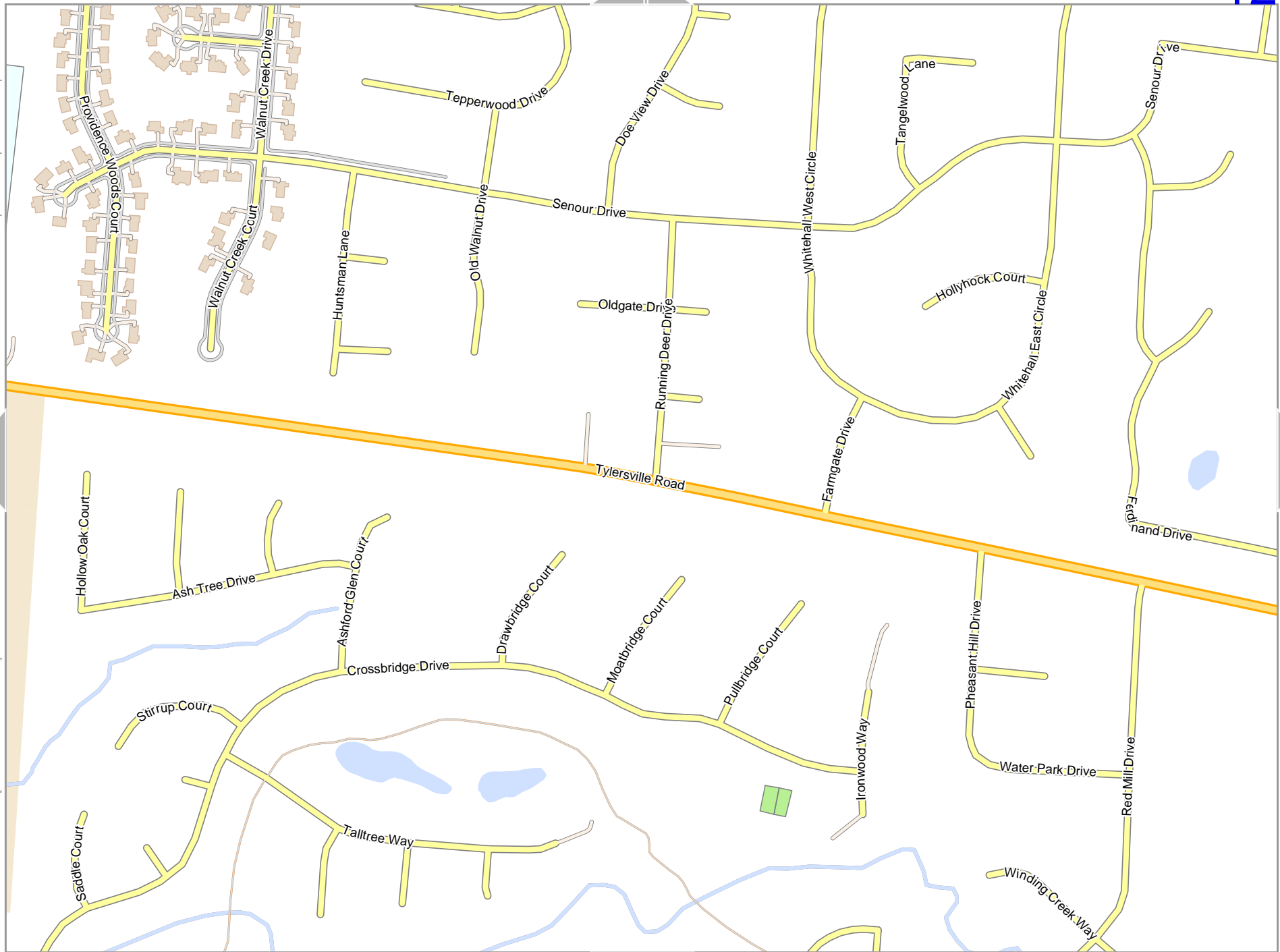
# West Chester

Map data © OpenStreetMap contributors

lon -84.431601 lat 39.36597

lon -84.45041 lat 39.35508 [ nom. scale = 1 / 6500 ]

pdfmap\_20260420\_113301\_West\_Chester\_-84.412\_39.3333\_835.pdf



0 100 m 600 m

# West Chester

5

Map data © OpenStreetMap contributors

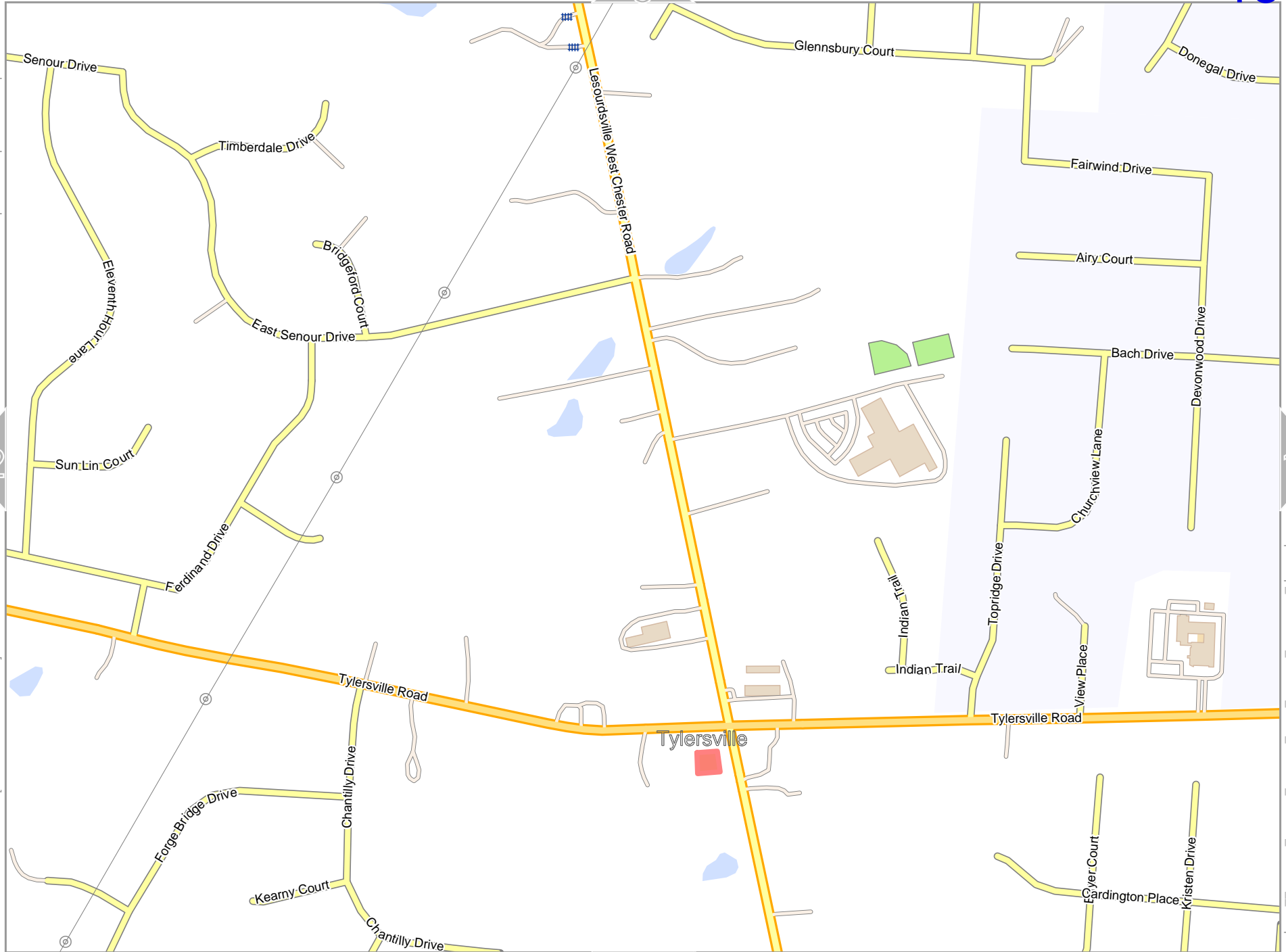
lon -84.412801 lat 39.36597

12

14

lon -84.43160 lat 39.35508 [ nom. scale = 1 / 65000 ]

pdfmap\_20260420\_113301\_West\_Chester\_-84.412\_39.3333\_835.pdf



0 100 m 600 m

21

# West Chester

6

lon -84.394001 lat 39.36597

pdfmap\_20260420\_113301\_West\_Chester\_-84.412\_39.3333\_835.pdf

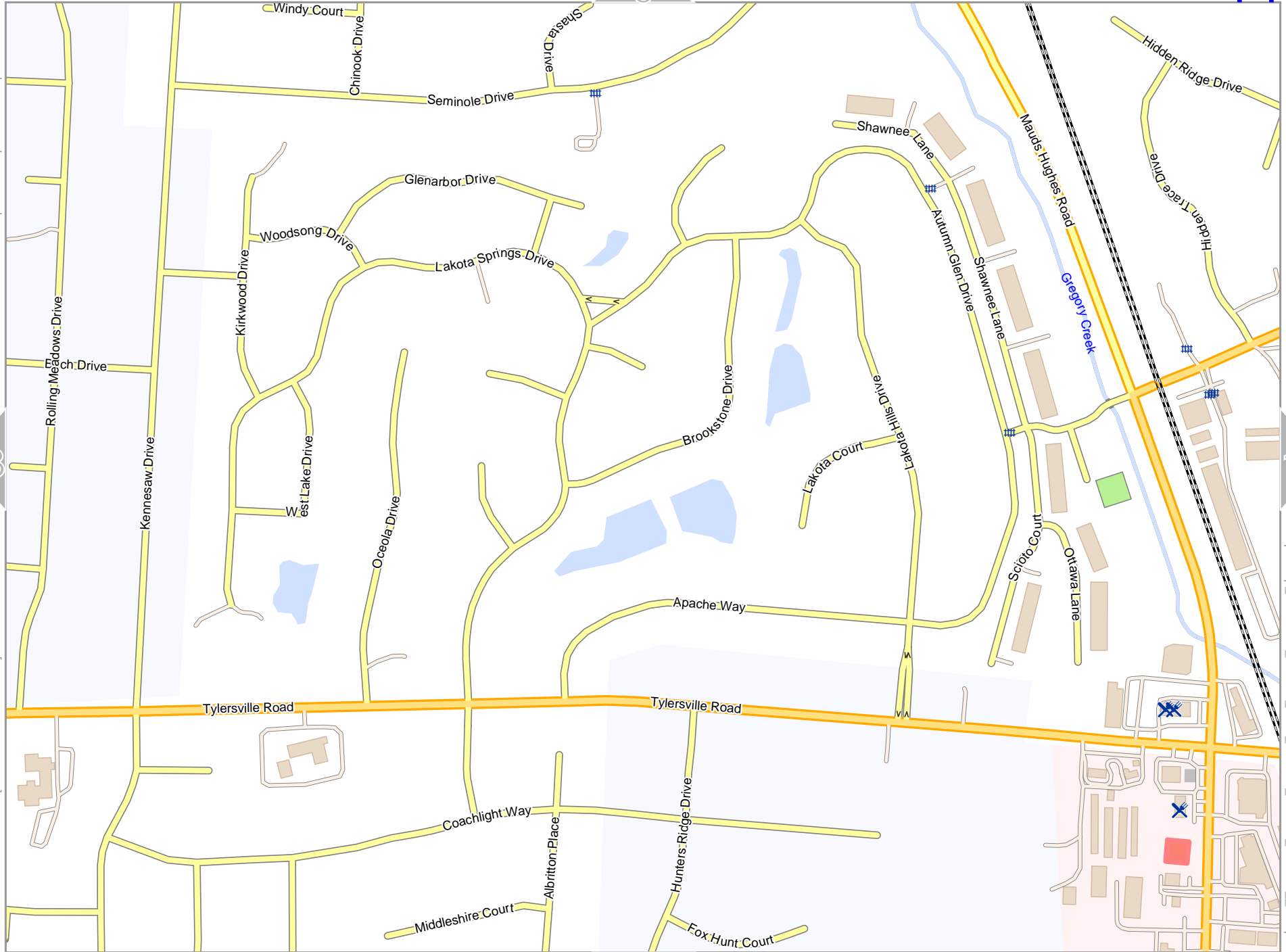
Map data © OpenStreetMap contributors

lon -84.41280 lat 39.35508 [ nom. scale = 1 / 6500 ]

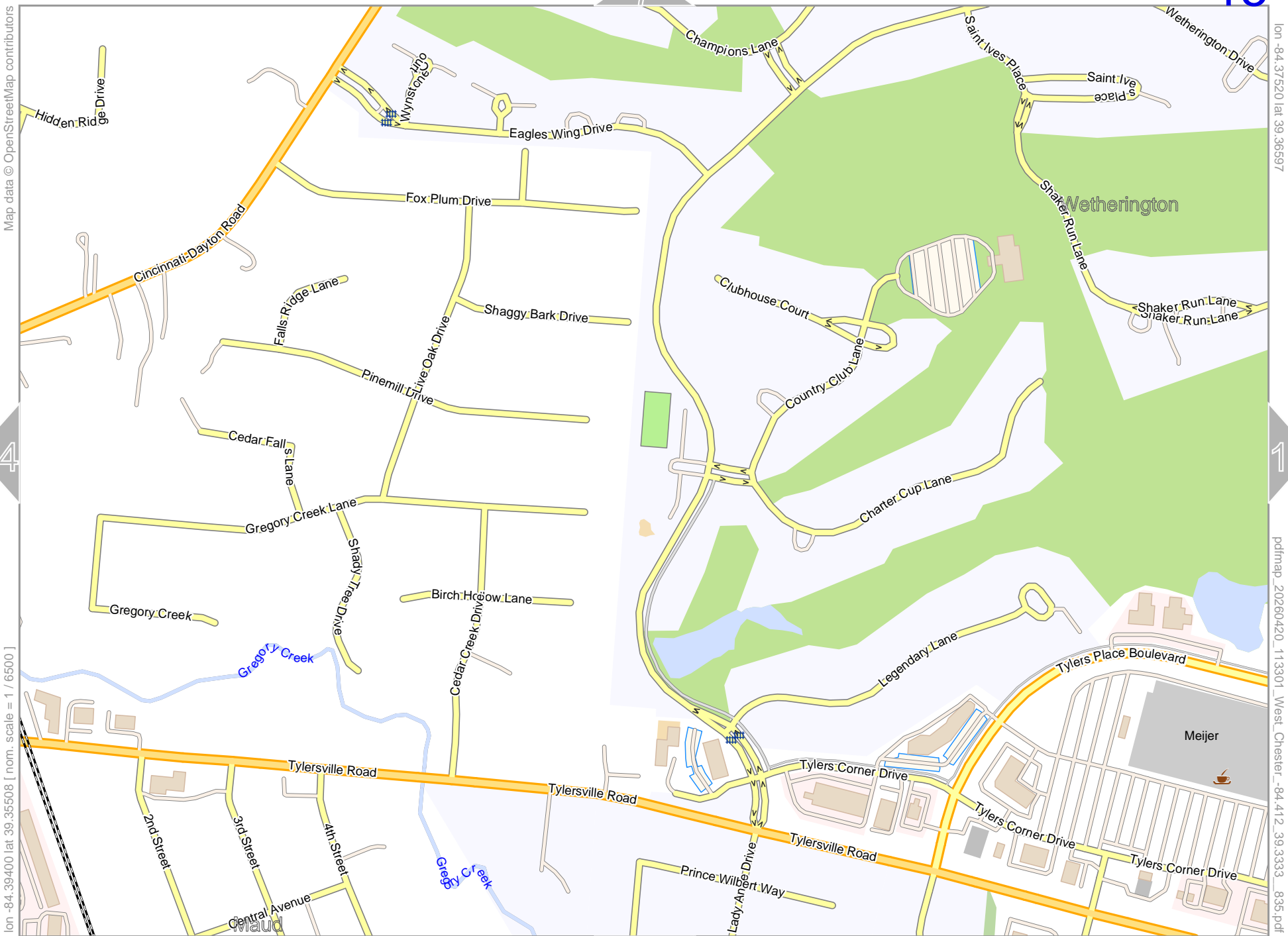
13

15

22



# West Chester



Map data © OpenStreetMap contributors

lon -84.39400 lat 39.35508 [ nom. scale = 1 / 65000 ]

lon -84.37520 lat 39.36597

pdfmap\_20260420\_113301\_West\_Chester\_-84.412\_39.3333\_835.pdf

14

16

23

# West Chester

Map data © OpenStreetMap contributors

lon -84.35640 lat 39.36597

15

17

lon -84.37520 lat 39.35508 [ nom. scale = 1 / 65000 ]

pdfmap\_20260420\_113301\_West\_Chester\_-84.412\_-39.3333\_-835.pdf



24

# West Chester

9

25

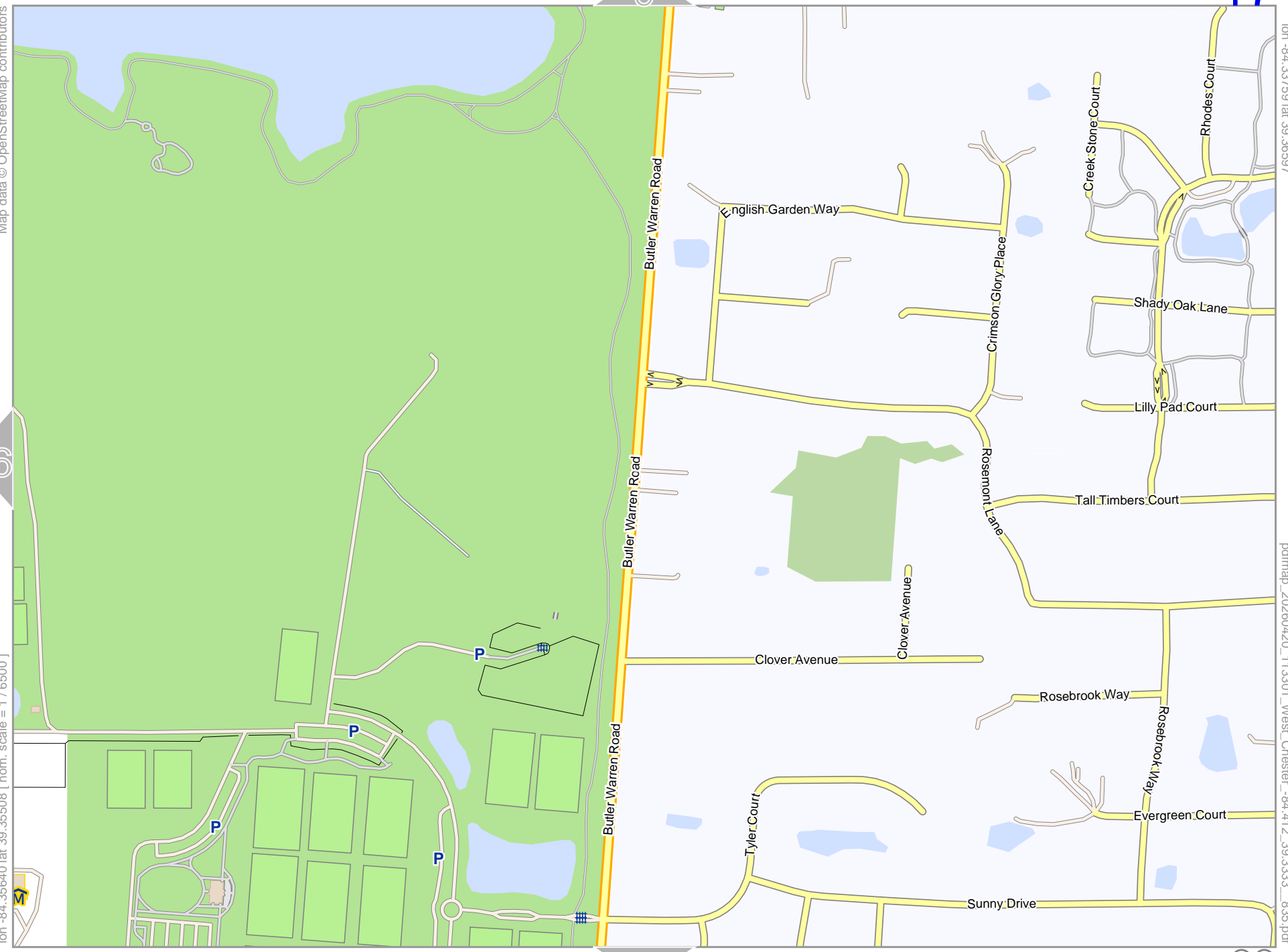
Map data © OpenStreetMap contributors

lon -84.35640 lat 39.35508 [ nom. scale = 1 / 6500 ]

lon -84.33759 lat 39.36597

pdfmap\_20260420\_113301\_West\_Chester\_-84.412\_39.3333\_835.pdf

16



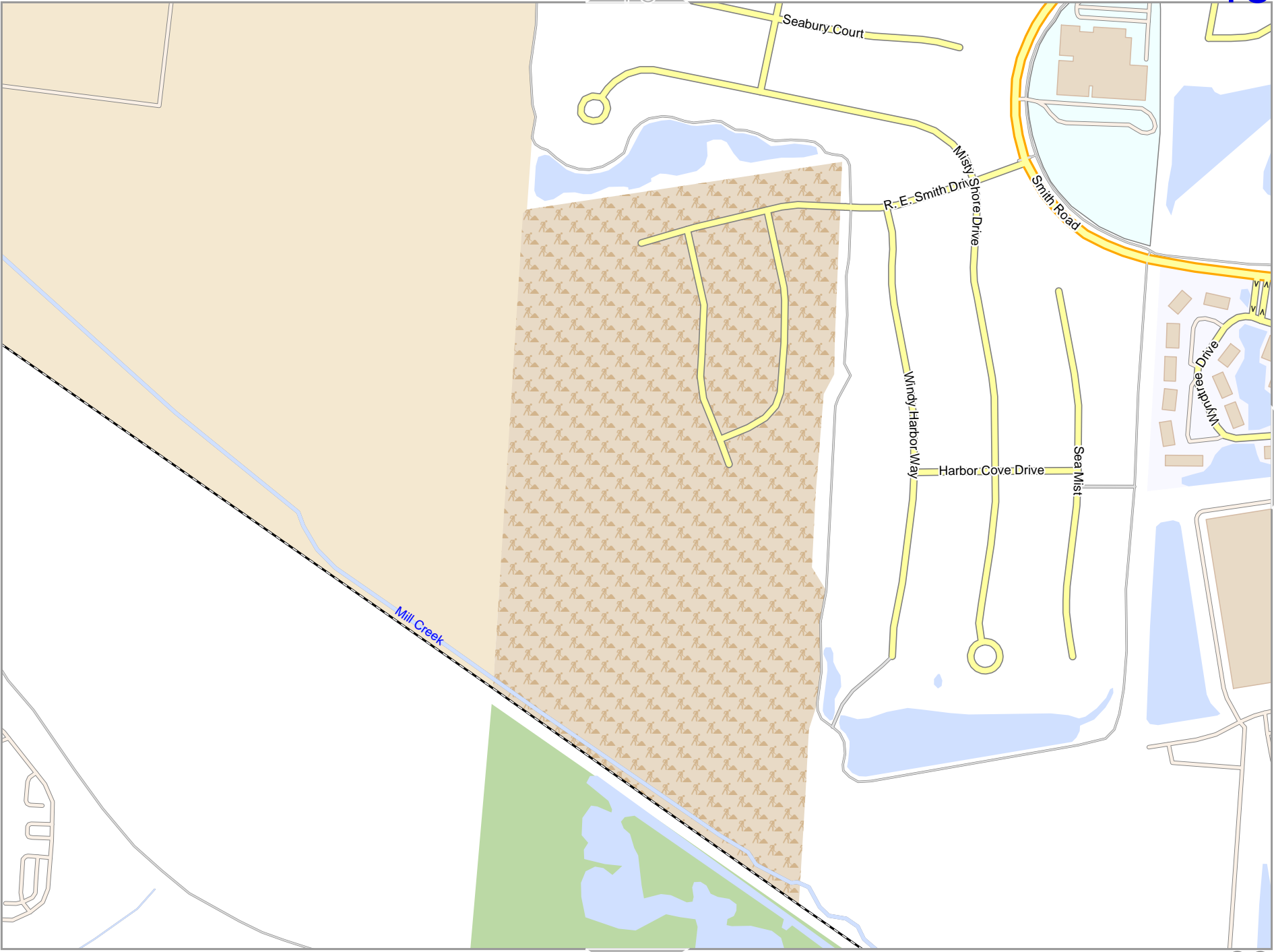
# West Chester

10

26

Map data © OpenStreetMap contributors

lon -84.48801 lat 39.34420 [ nom. scale = 1 / 6500 ]



# West Chester

Map data © OpenStreetMap contributors

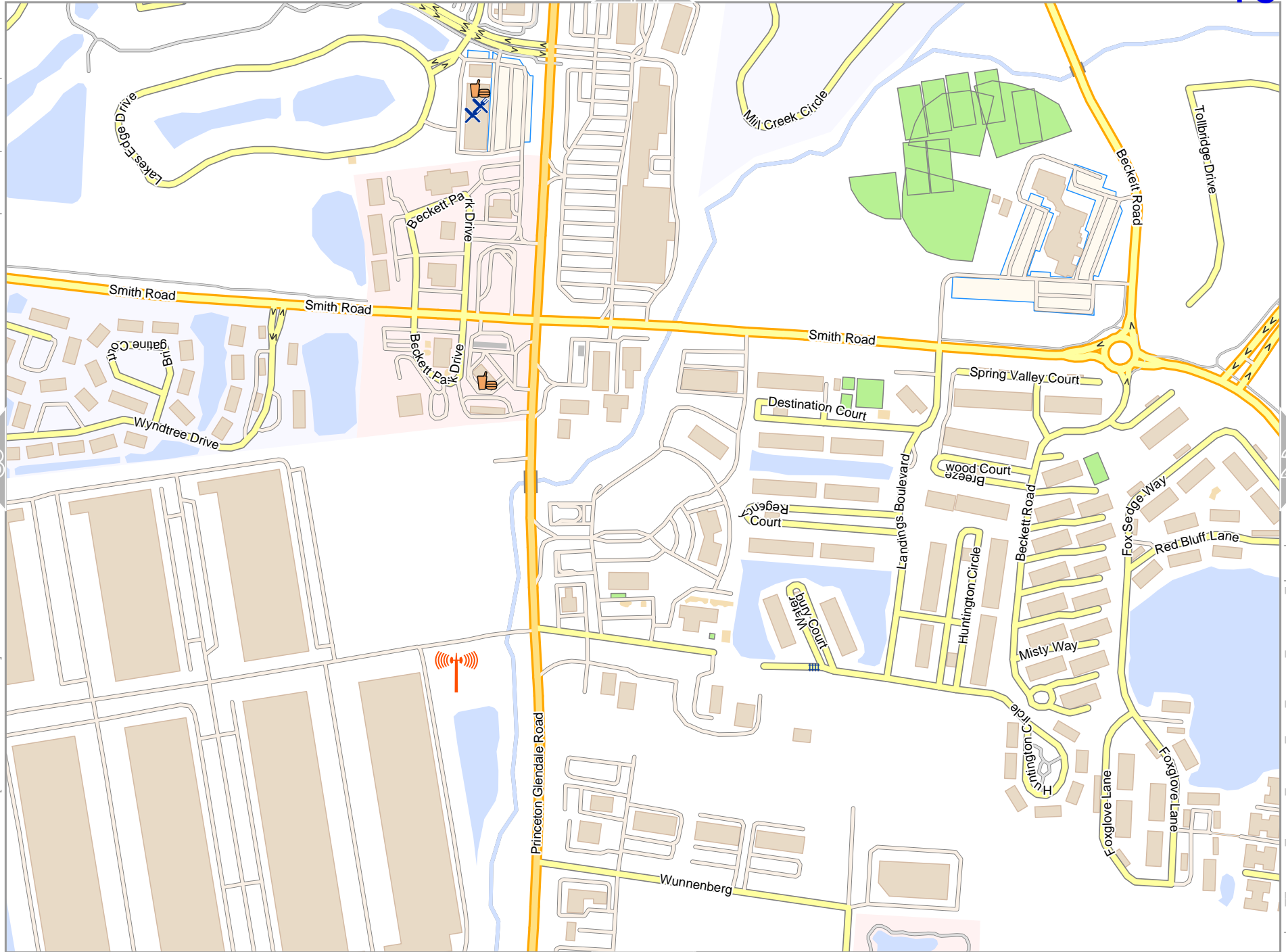
lon -84.45041 lat 39.35508

18

20

lon -84.46921 lat 39.34420 [ nom. scale = 1 / 6500 ]

pdfmap\_20260420\_113301\_West\_Chester\_-84.412\_39.3333\_835.pdf



0 100 m 600 m

27



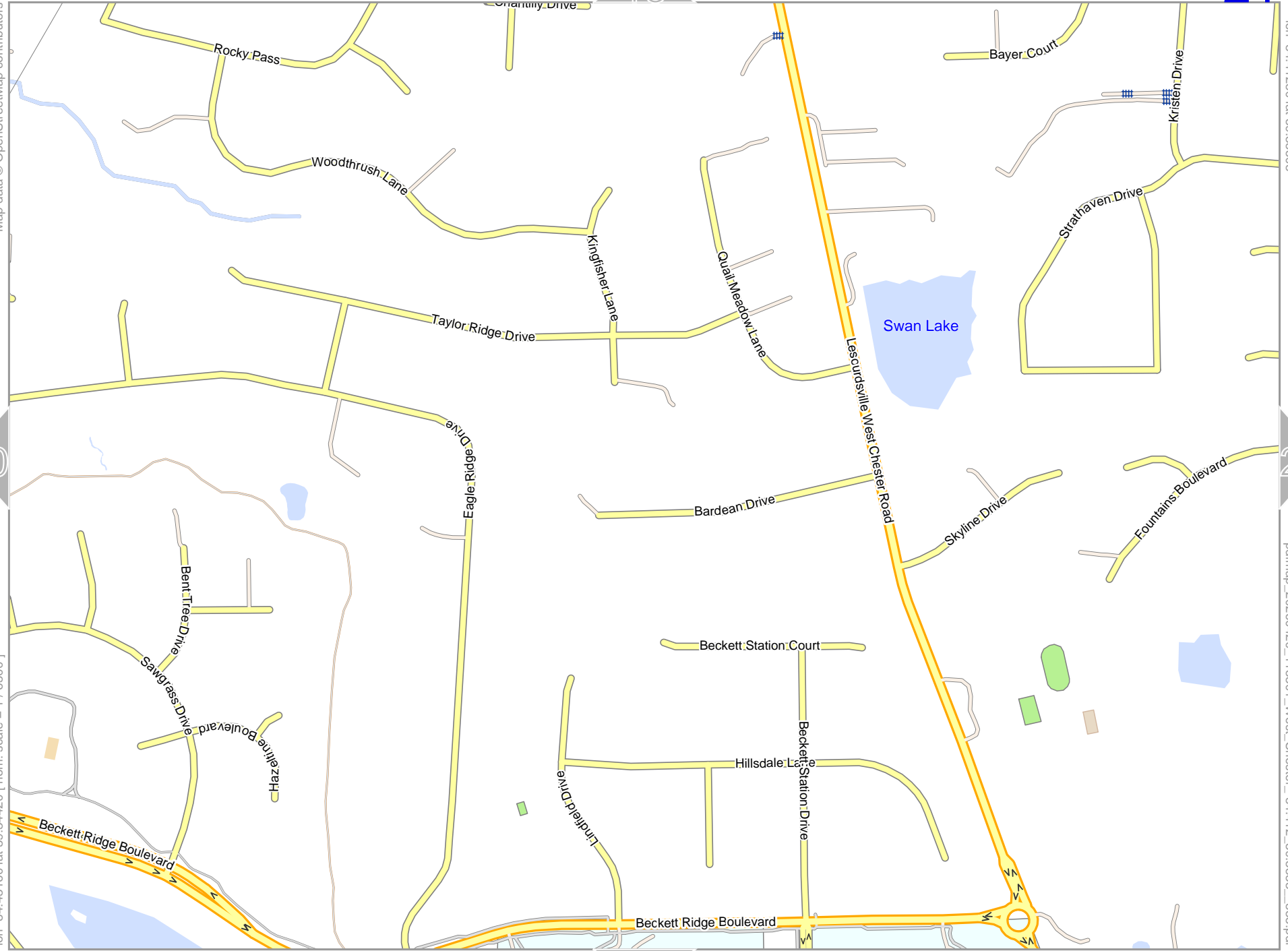
# West Chester

Map data © OpenStreetMap contributors

lon -84.41280 lat 39.35508

lon -84.43160 lat 39.34420 [ nom. scale = 1 / 6500 ]

pdfmap\_20260420\_113301\_West\_Chester\_-84.412\_39.3333\_835.pdf



0 100 m 600 m



# West Chester

Map data © OpenStreetMap contributors

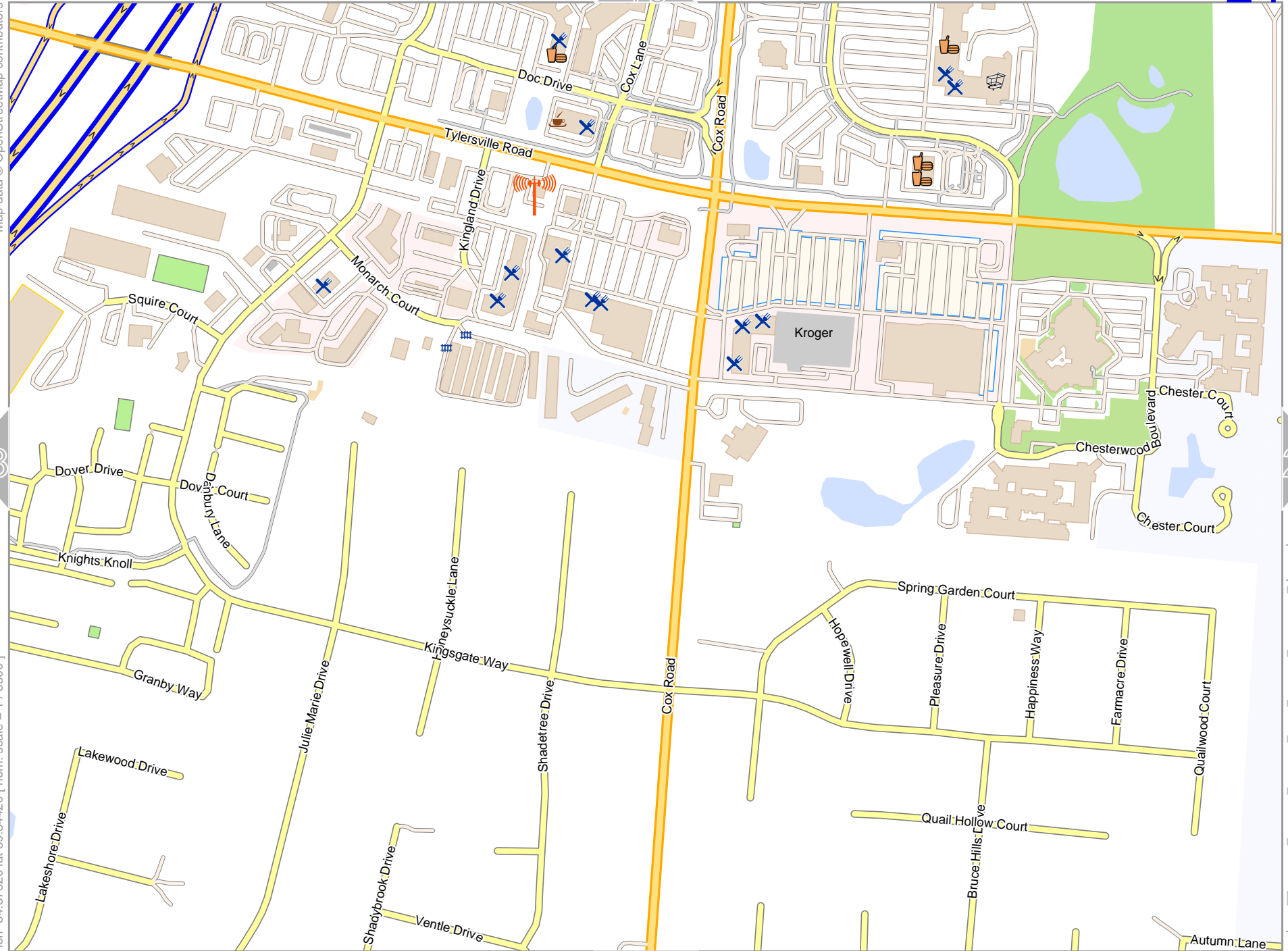
lon -84.37520 lat 39.35508

lon -84.39400 lat 39.34420 [ nom. scale = 1 / 6500 ]

pdfmap\_20260420\_113301\_West\_Chester\_-84.412\_39.3333\_835.pdf



West Chester



Map data © OpenStreetMap contributors

lon -84.35640 lat 39.35508

23

25

lon -84.37520 lat 39.34420 [ nom. scale = 1 / 6500 ]

pdfmap\_20260420\_113301\_West\_Chester\_-84.412\_39.3333\_835.pdf

0 100 m 600 m

# West Chester

17

24

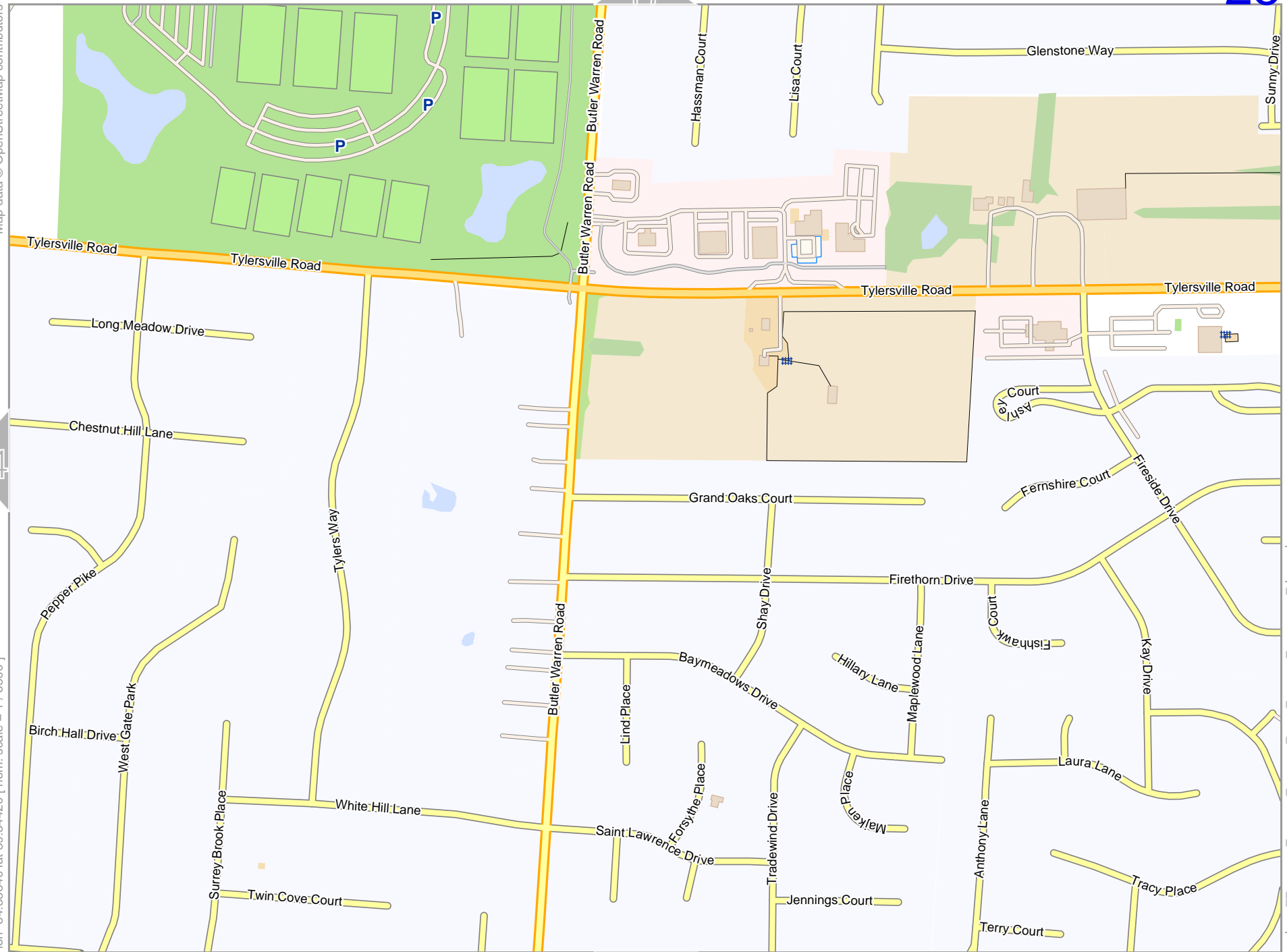
33

Map data © OpenStreetMap contributors

lon -84.33759 lat 39.35508

pdfmap\_20260420\_113301\_West\_Chester\_-84.412\_39.3333\_835.pdf

lon -84.35640 lat 39.34420 [ nom. scale = 1 / 6500 ]



0 100 m 600 m

# West Chester

Map data © OpenStreetMap contributors

lon -84.48801 lat 39.33332 [ nom. scale = 1 / 6500 ]

lon -84.46921 lat 39.34420

pdfmap\_20260420\_113301\_West\_Chester\_-84.412\_39.3333\_835.pdf



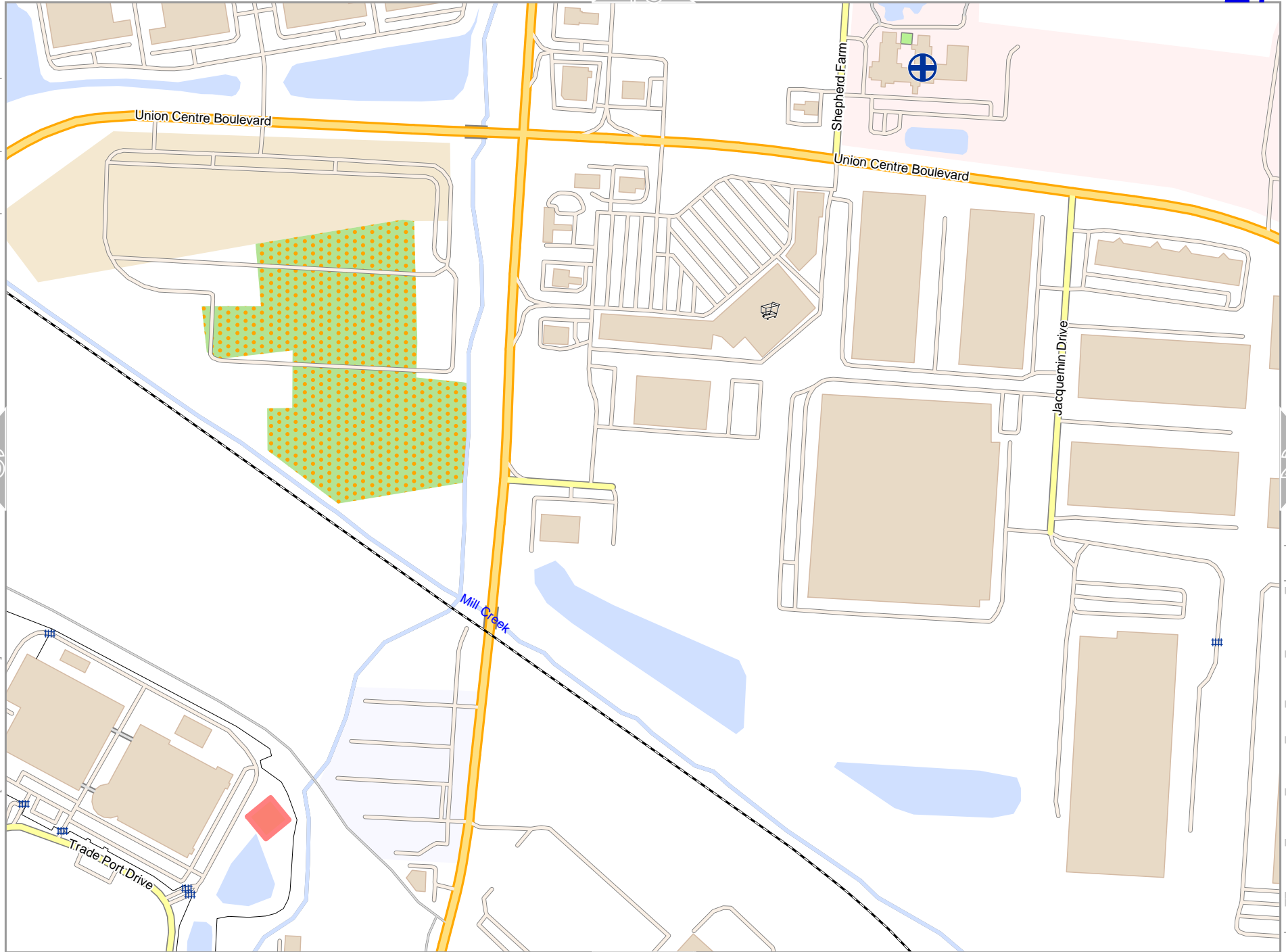
0 100 m 600 m

Map data © OpenStreetMap contributors

lon -84.46921 lat 39.33332 [ nom. scale = 1 / 6500 ]

lon -84.45041 lat 39.34420

pdfmap\_20260420\_113301\_West\_Chester\_-84.412\_39.3333\_835.pdf



Map data © OpenStreetMap contributors

lon -84.45041 lat 39.33332 [ nom. scale = 1 / 6500 ]

lon -84.43160 lat 39.34420

pdfmap\_20260420\_113301\_West\_Chester\_-84.412\_39.3333\_835.pdf

27

29

20

36



# West Chester

Map data © OpenStreetMap contributors

lon -84.41260 lat 39.34420

28

30

lon -84.43160 lat 39.33332 [ nom. scale = 1 / 6500 ]

pdfmap\_20260420\_113301\_West\_Chester\_-84.412\_39.3333\_835.pdf

0 100 m 600 m

37



# West Chester

30

22

31

38

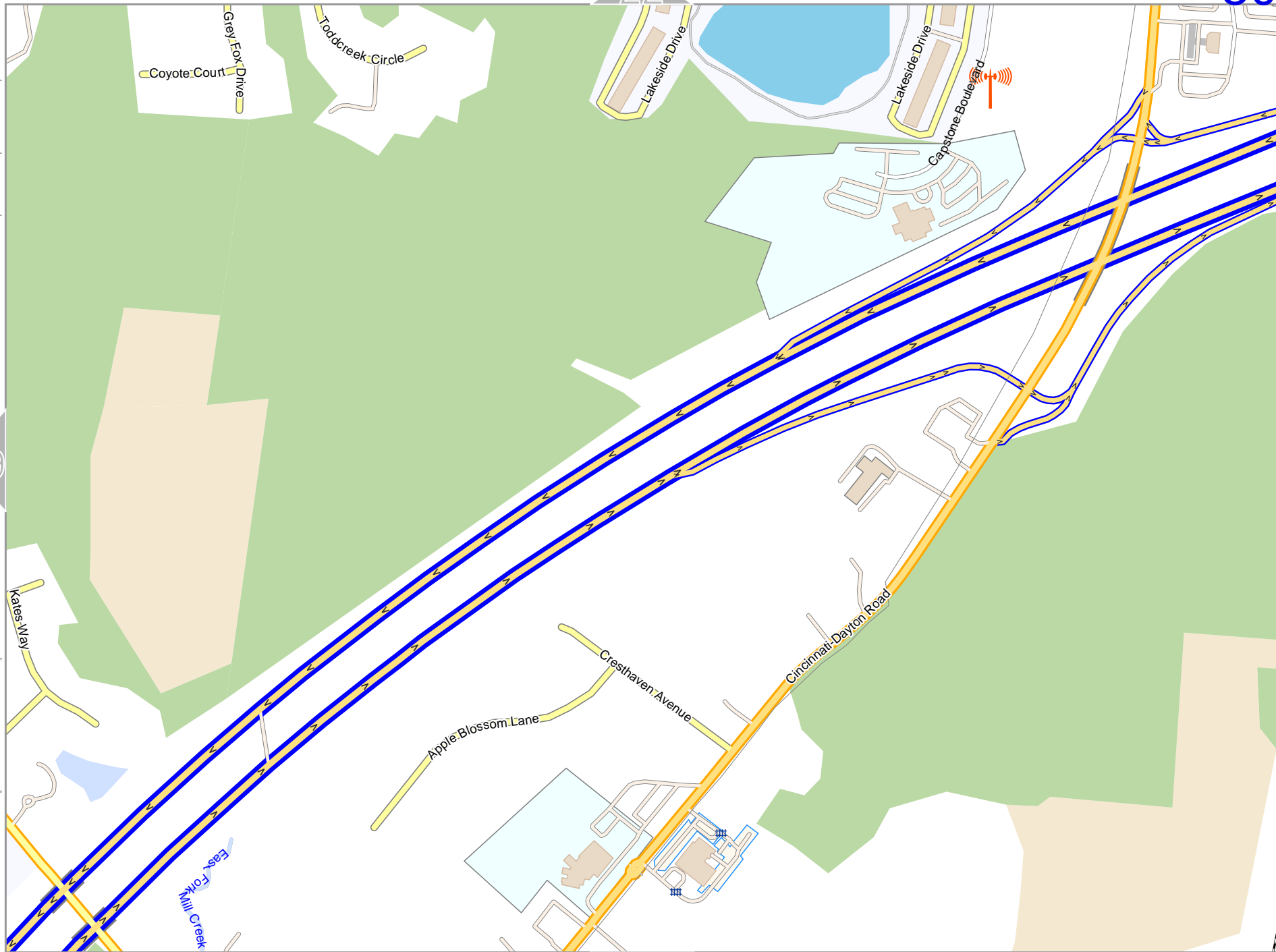
29

Map data © OpenStreetMap contributors

lon -84.394001 lat 39.34420

pdfmap\_20260420\_113301\_West\_Chester\_-84.412\_39.3333\_835.pdf

lon -84.41280 lat 39.33332 [ nom. scale = 1 / 65000 ]



# West Chester

31

23

lon -84.37520 lat 39.34420

Map data © OpenStreetMap contributors

30

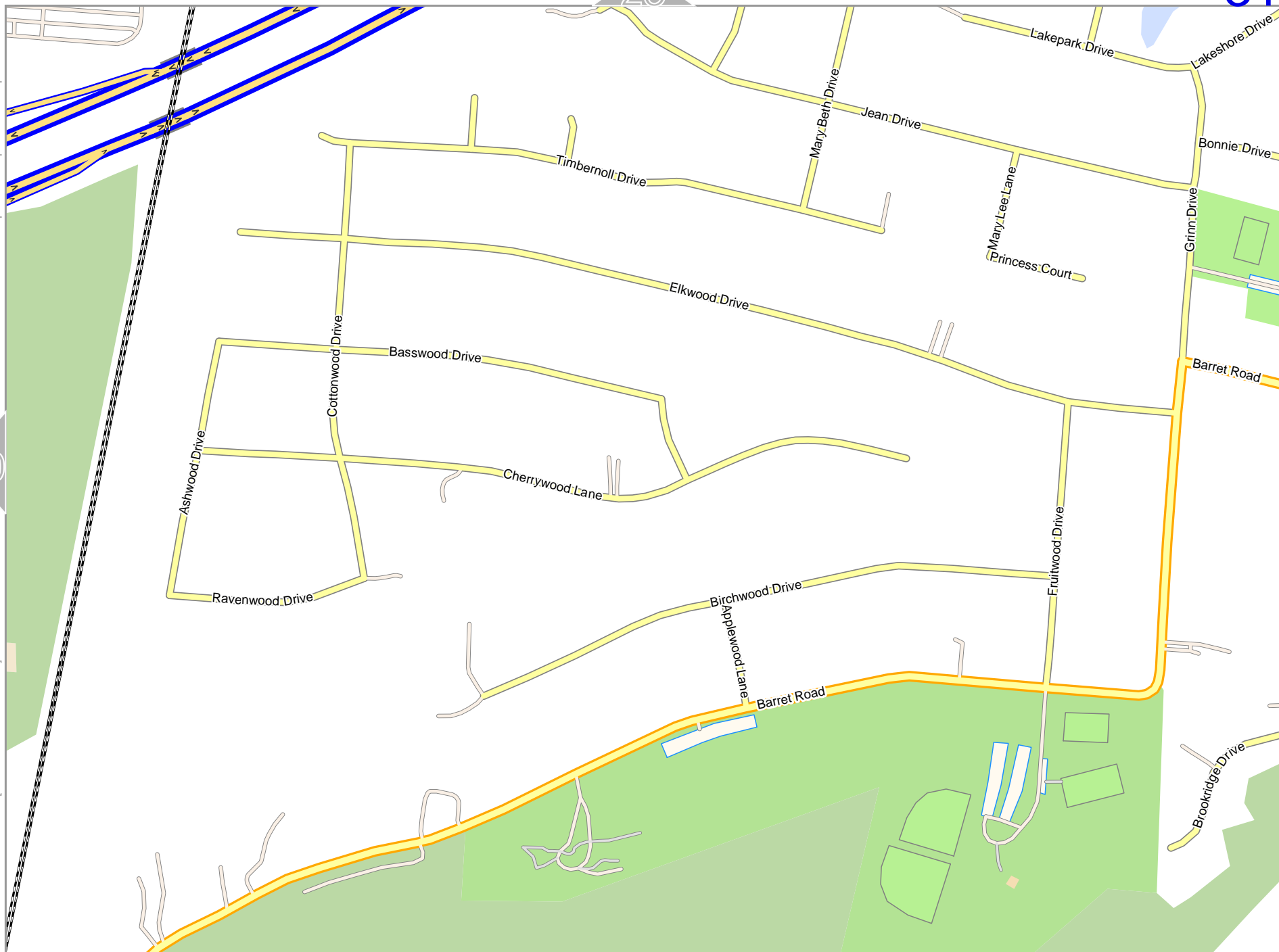
32

lon -84.39400 lat 39.33332 [ nom. scale = 1 / 6500 ]

pdfmap\_20260420\_113301\_West\_Chester\_-84.412\_39.3333\_835.pdf

0 100 m 600 m

39



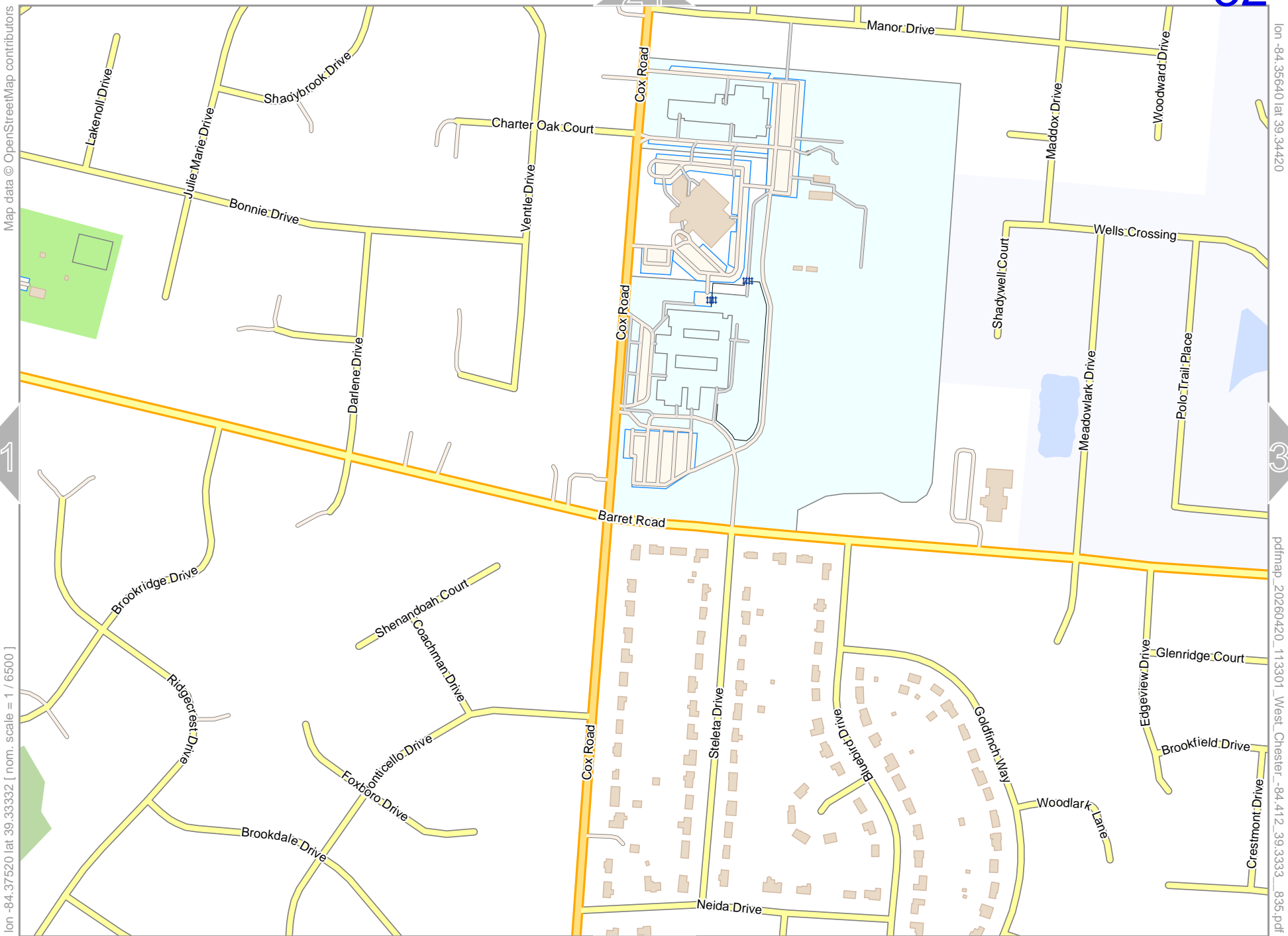
# West Chester

24

33

31

40



Map data © OpenStreetMap contributors

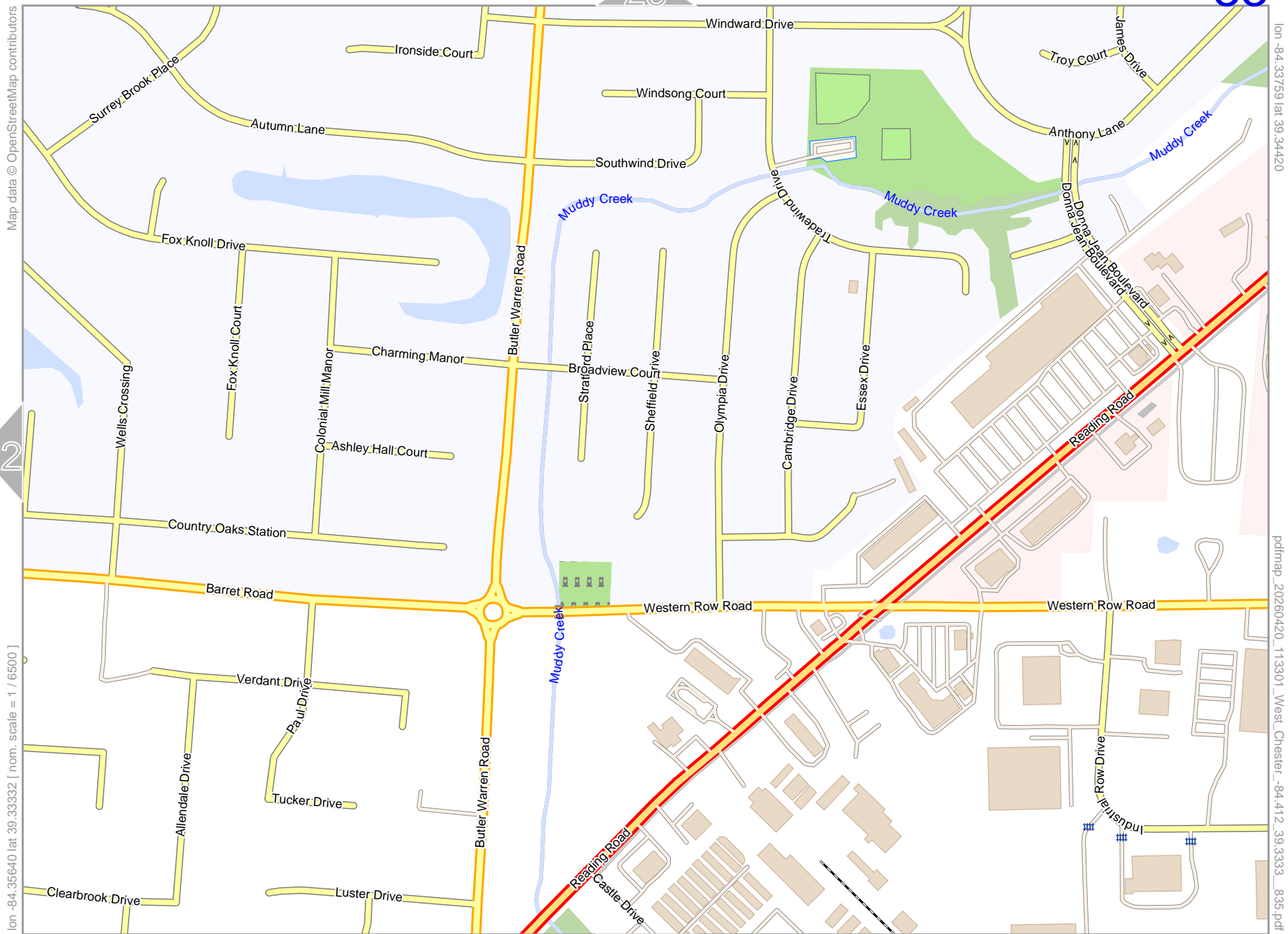
lon -84.35640 lat 39.34420

lon -84.37520 lat 39.33332 [ nom. scale = 1 / 65000 ]

pdfmap\_20260420\_113301\_West\_Chester\_-84.412\_39.3333\_835.pdf



# West Chester



Map data © OpenStreetMap contributors

lon -84.35640 lat 39.33332 [ nom. scale = 1 / 6500 ]

lon -84.33759 lat 39.34420

pdfmap\_20260420\_113301\_West\_Chester\_-84.412\_39.3333\_835.pdf

0 100 m 600 m

# West Chester

Map data © OpenStreetMap contributors

lon -84.46921 lat 39.33332

lon -84.48801 lat 39.32243 [ nom. scale = 1 / 6500 ]

pdfmap\_20260420\_113301\_West\_Chester\_-84.412\_39.3333\_835.pdf



West Chester

27

lon -84.45041 lat 39.33332

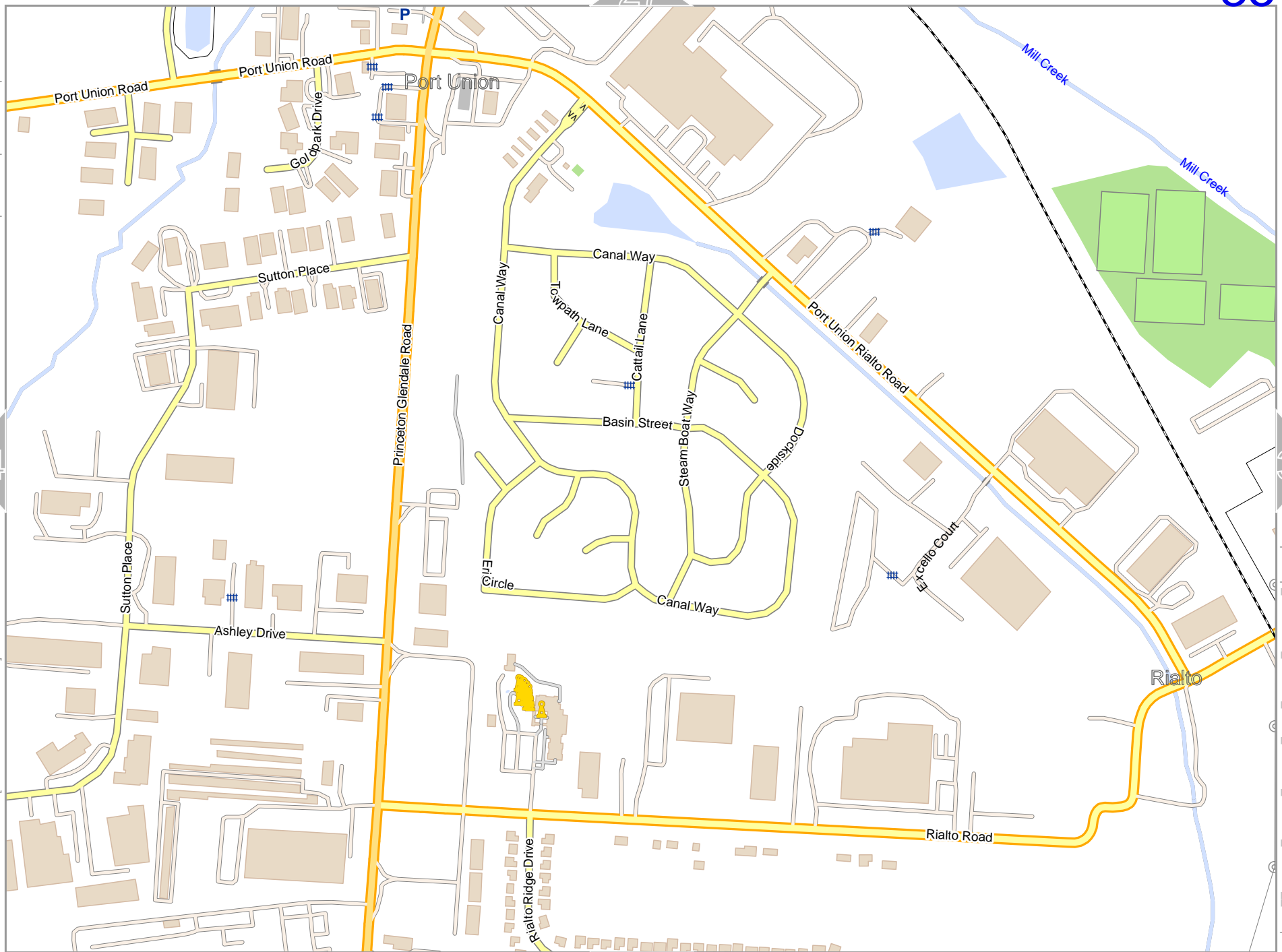
Map data © OpenStreetMap contributors

34

36

lon -84.46921 lat 39.32243 [ nom. scale = 1 / 6500 ]

pdfmap\_20260420\_113301\_West\_Chester\_-84.412\_39.3333\_835.pdf



43

# West Chester

28

44

35

37

Map data © OpenStreetMap contributors

lon: -84.45041 lat: 39.32243 [ nom. scale = 1 / 65000 ]

lon: -84.43160 lat: 39.33332

pdfmap\_20260420\_113301\_West\_Chester\_-84.412\_39.3333\_835.pdf



0 100 m 600 m

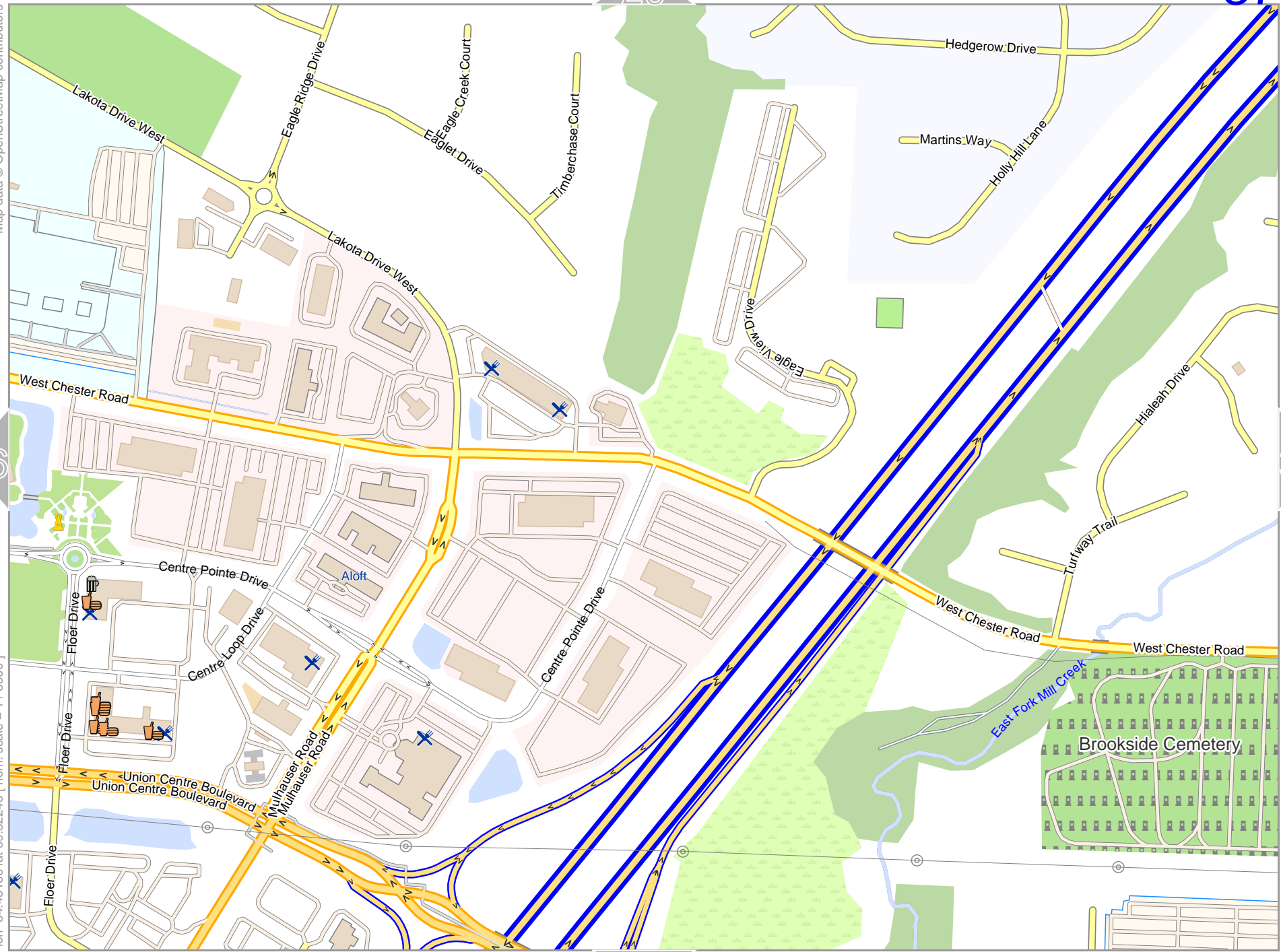
# West Chester

Map data © OpenStreetMap contributors

lon -84.412801 lat 39.33332

lon -84.43160 lat 39.32243 [ nom. scale = 1 / 6500 ]

pdfmap\_20260420\_113301\_West\_Chester\_-84.412\_39.3333\_835.pdf



0 100 m 600 m

# West Chester

30

Map data © OpenStreetMap contributors

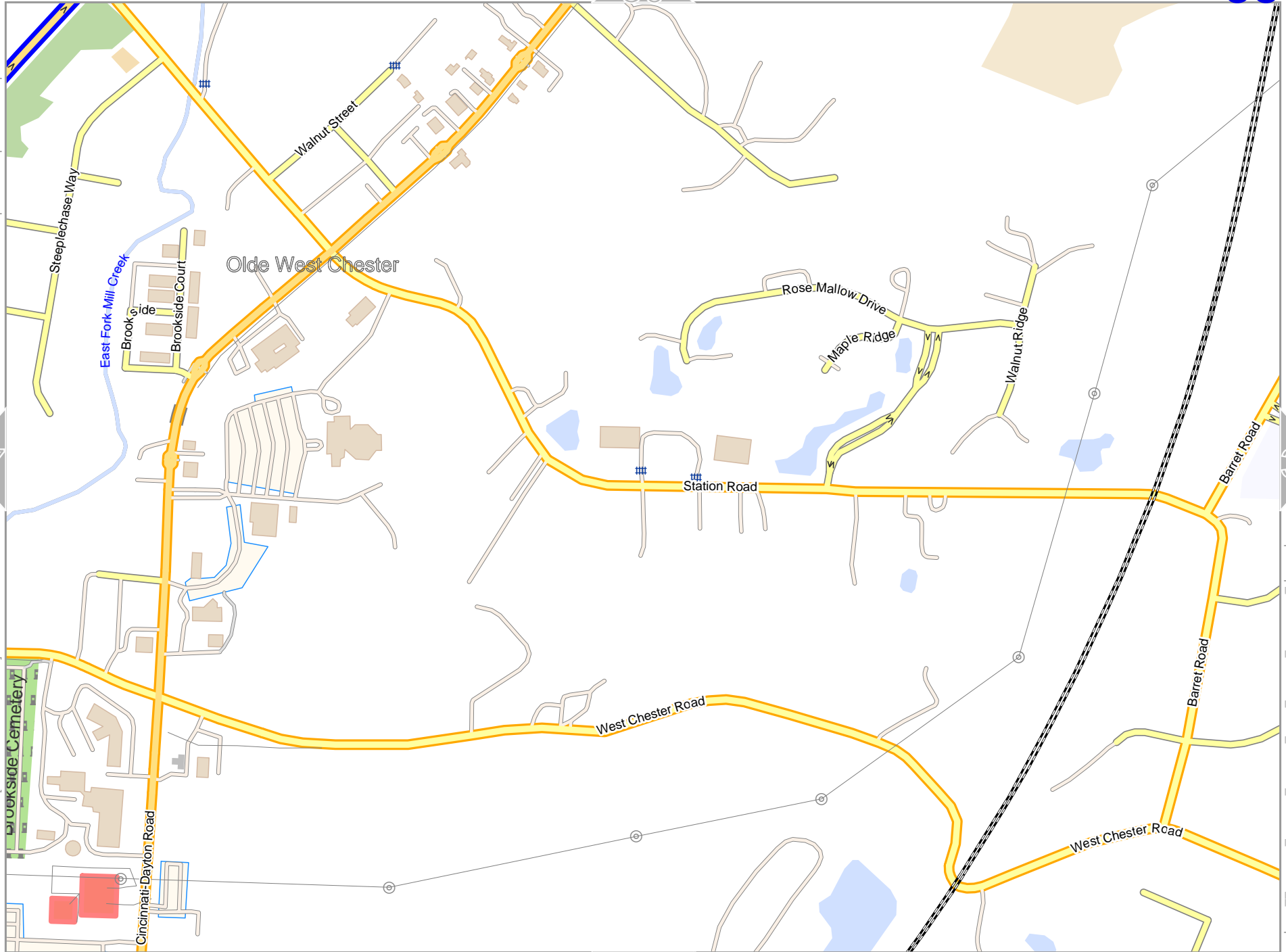
lon -84.394001 lat 39.33332

37

39

lon -84.41280 lat 39.32243 [ nom. scale = 1 / 65000 ]

pdfmap\_20260420\_113301\_West\_Chester\_-84.412\_39.33333\_835.pdf



46

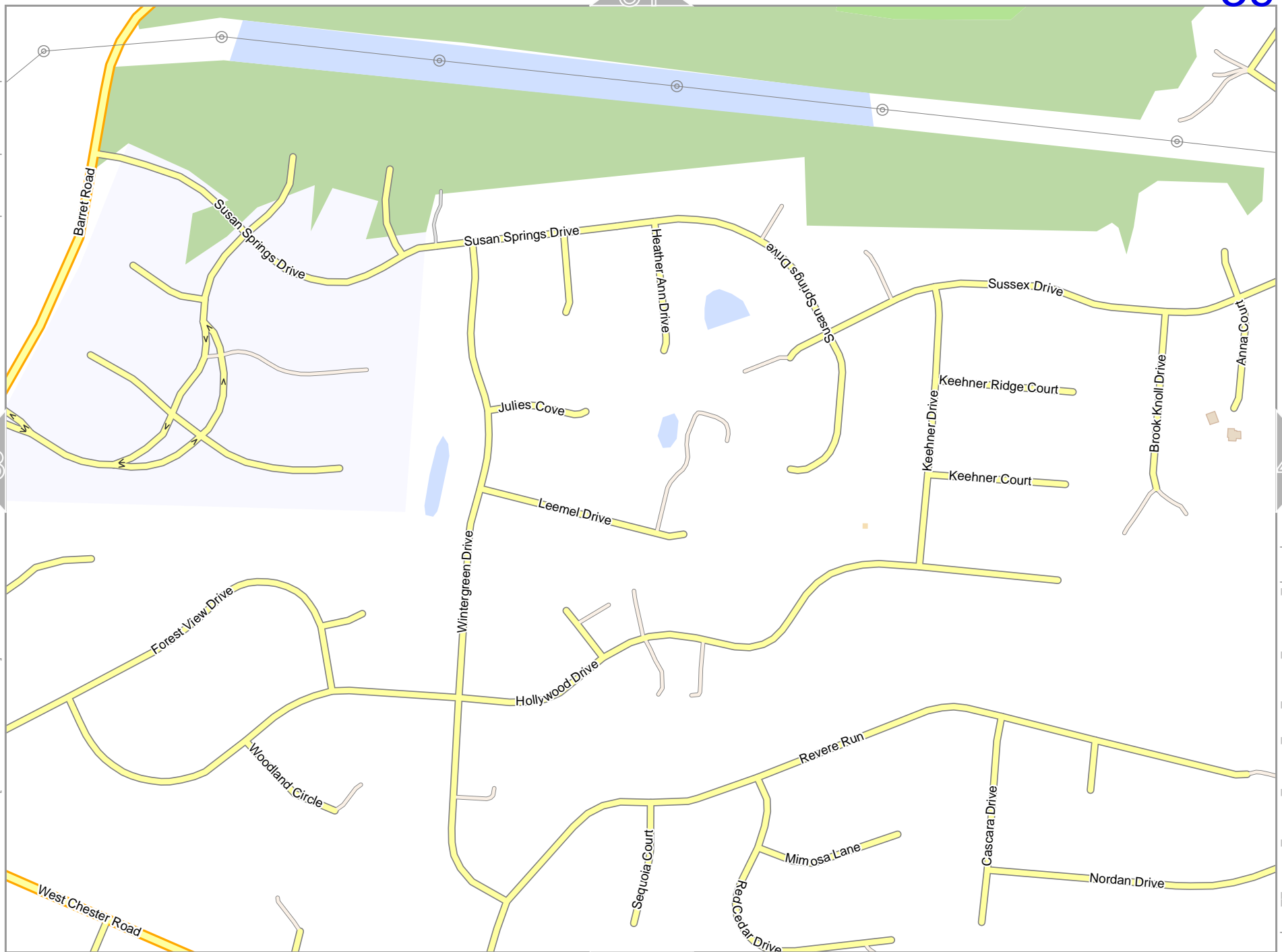
# West Chester

Map data © OpenStreetMap contributors

lon -84.37520 lat 39.33332

lon -84.39400 lat 39.32243 [ nom. scale = 1 / 65000 ]

pdfmap\_20260420\_113301\_West\_Chester\_-84.412\_39.3333\_835.pdf



32

Map data © OpenStreetMap contributors

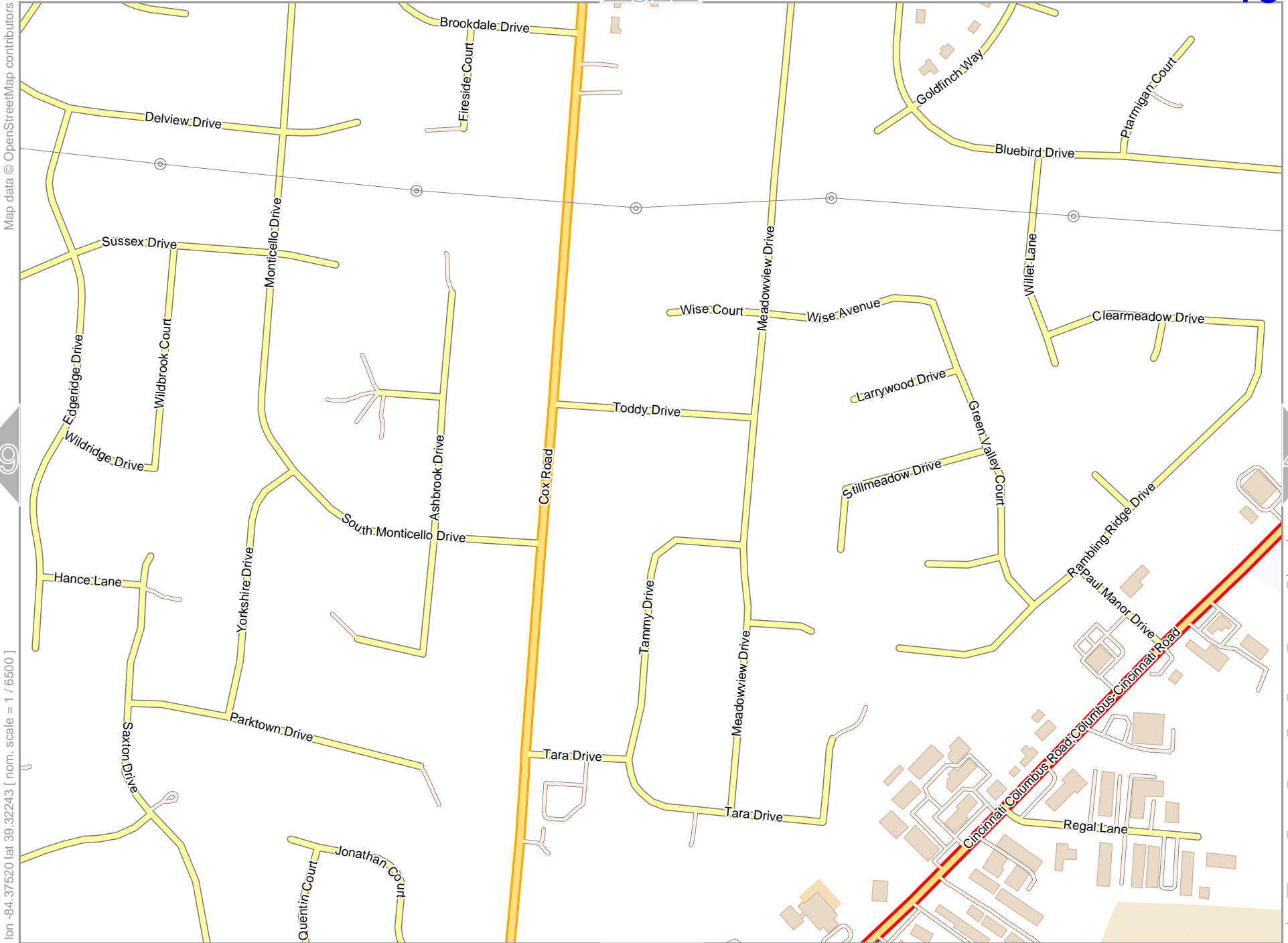
lon -84.35640 lat 39.33332

39

41

lon -84.37520 lat 39.32243 [ nom. scale = 1 / 65000 ]

pdfmap\_20260420\_113301\_West\_Chester\_-84.412\_39.33333\_835.pdf



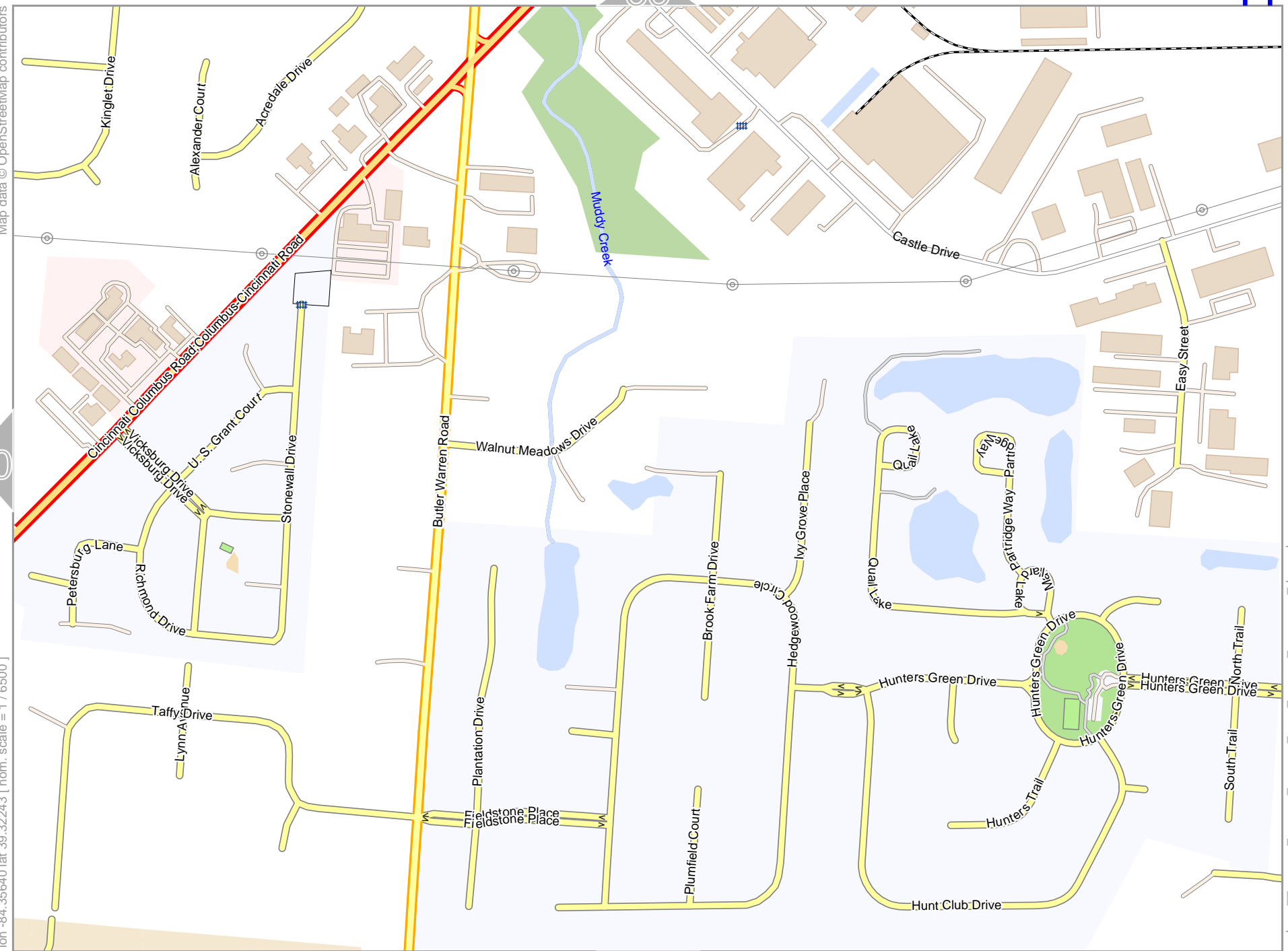
48

Map data © OpenStreetMap contributors

lon -84.33759 lat 39.33332

pdfmap\_20260420\_113301\_West\_Chester\_-84.412\_39.3333\_835.pdf

lon -84.35640 lat 39.32243 [ nom. scale = 1 / 6500 ]



# West Chester

34

50



Map data © OpenStreetMap contributors

lon -84.48801 lat 39.31155 [ nom. scale = 1 / 65000 ]

0 100 m 600 m

Map data © OpenStreetMap contributors

lon -84.45041 lat 39.32243

42

44

lon -84.46921 lat 39.31155 [ nom. scale = 1 / 65000 ]

pdfmap\_20260420\_113301\_West\_Chester\_-84.412\_39.3333\_835.pdf



0 100 m 600 m

51

# West Chester

Map data © OpenStreetMap contributors

lon -84.45041 lat 39.31155 [ nom. scale = 1 / 65000 ]

lon -84.43160 lat 39.32243

pdfmap\_20260420\_113301\_West\_Chester\_-84.412\_39.3333\_835.pdf



# West Chester

37

lon -84.41280 lat 39.32243

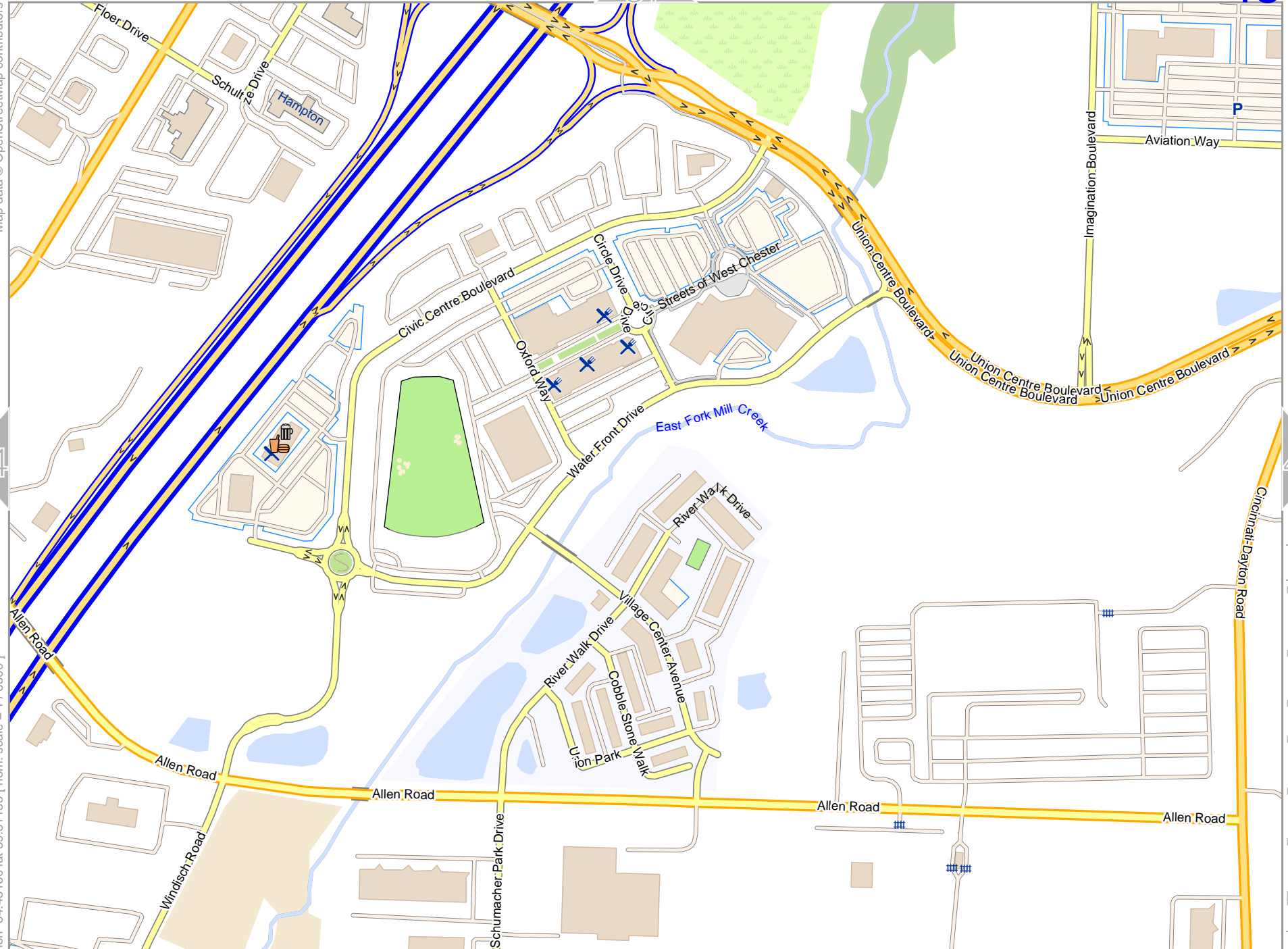
Map data © OpenStreetMap contributors

44

46

lon -84.43160 lat 39.31155 [ nom. scale = 1 / 65000 ]

pdfmap\_20260420\_113301\_West\_Chester\_-84.412\_39.3333\_835.pdf



0 100 m 600 m

53

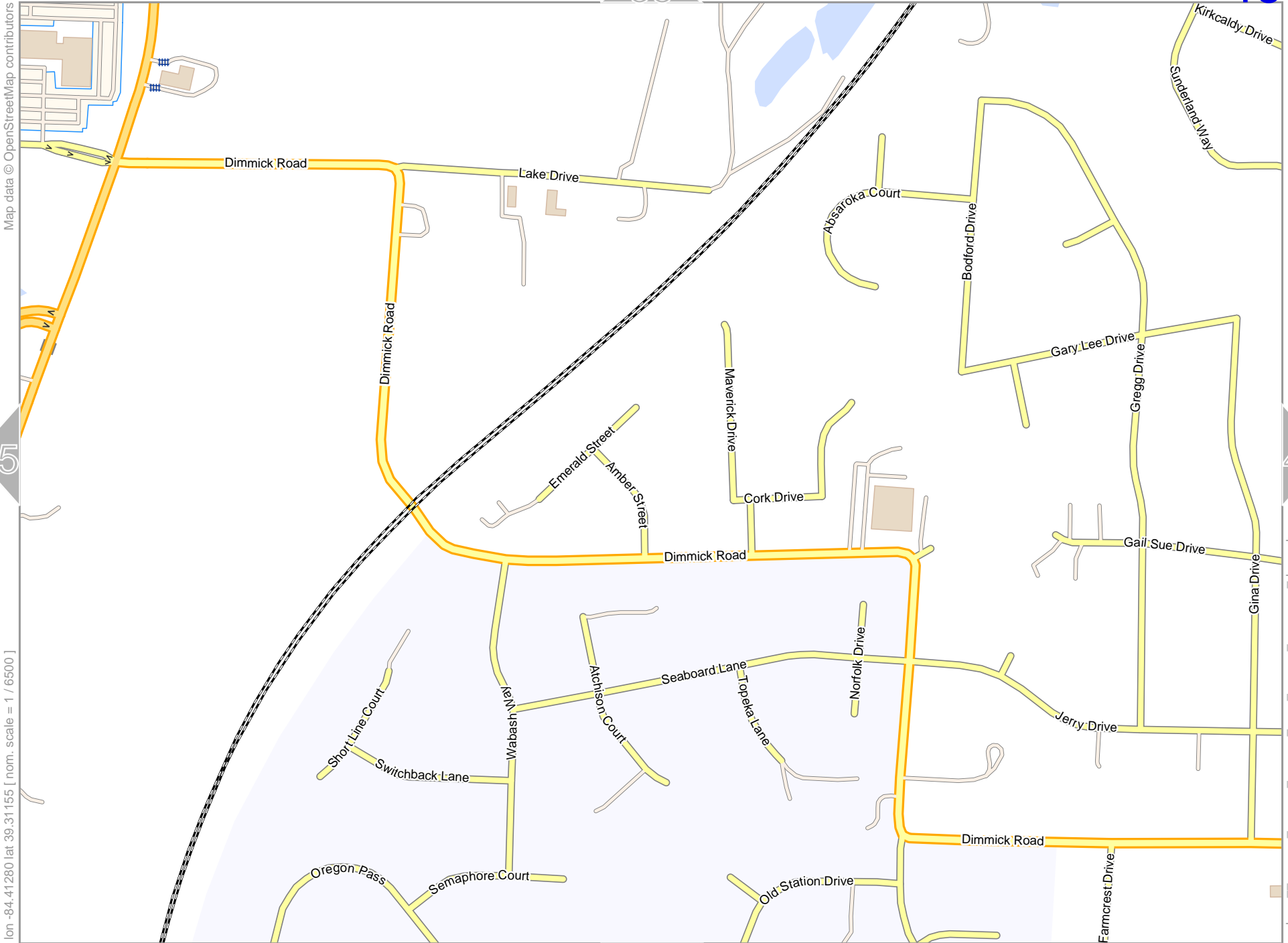
# West Chester

Map data © OpenStreetMap contributors

lon -84.394001 lat 39.32243

pdfmap\_20260420\_113301\_West\_Chester\_-84.412\_39.3333\_835.pdf

lon -84.41280 lat 39.31155 [ nom. scale = 1 / 6500 ]



# West Chester

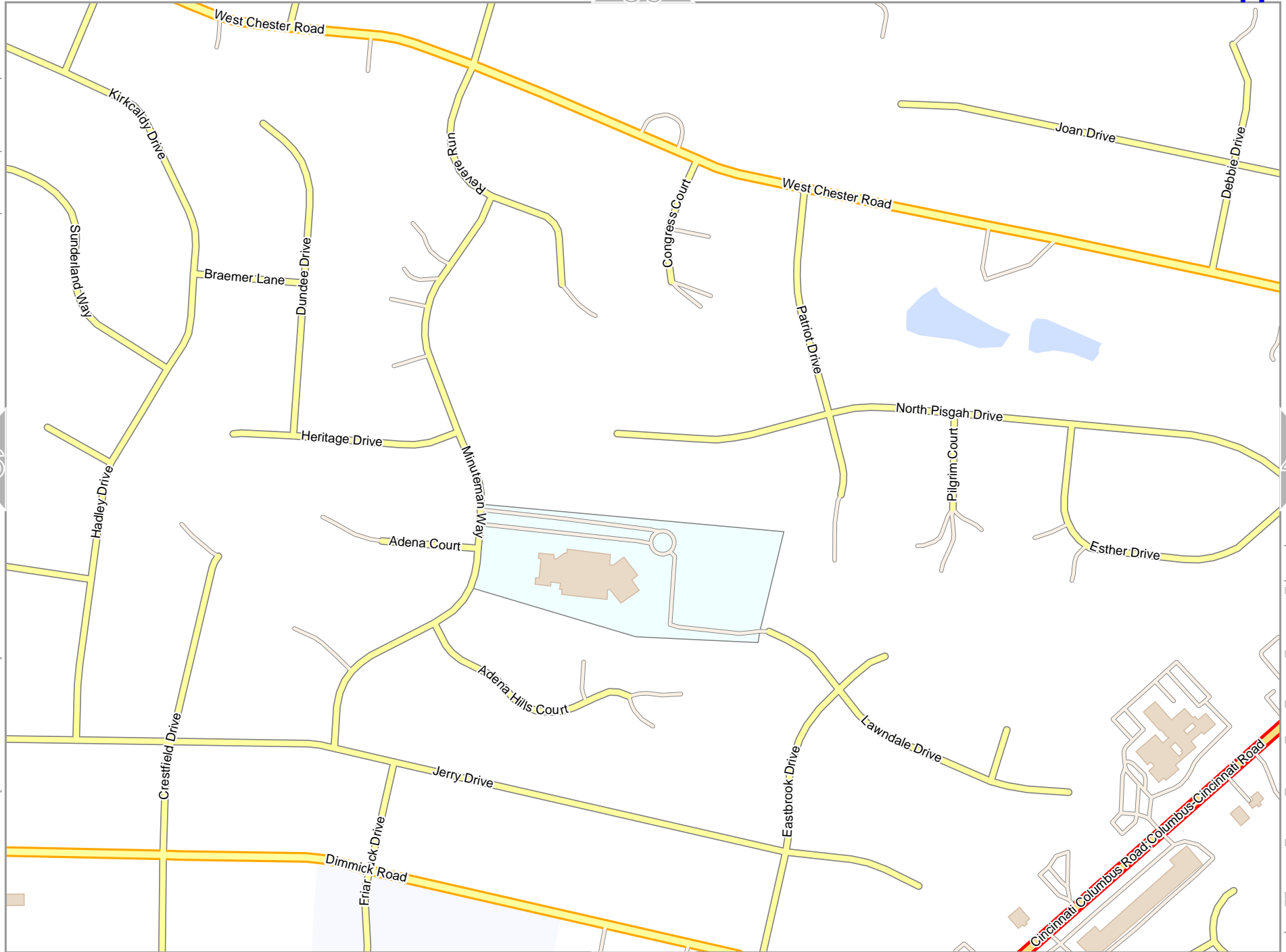
Map data © OpenStreetMap contributors

lon -84.37520 lat 39.32243

lon -84.39400 lat 39.31155 [ nom. scale = 1 / 65000 ]

pdfmap\_20260420\_113301\_West\_Chester\_-84.412\_39.3333\_835.pdf

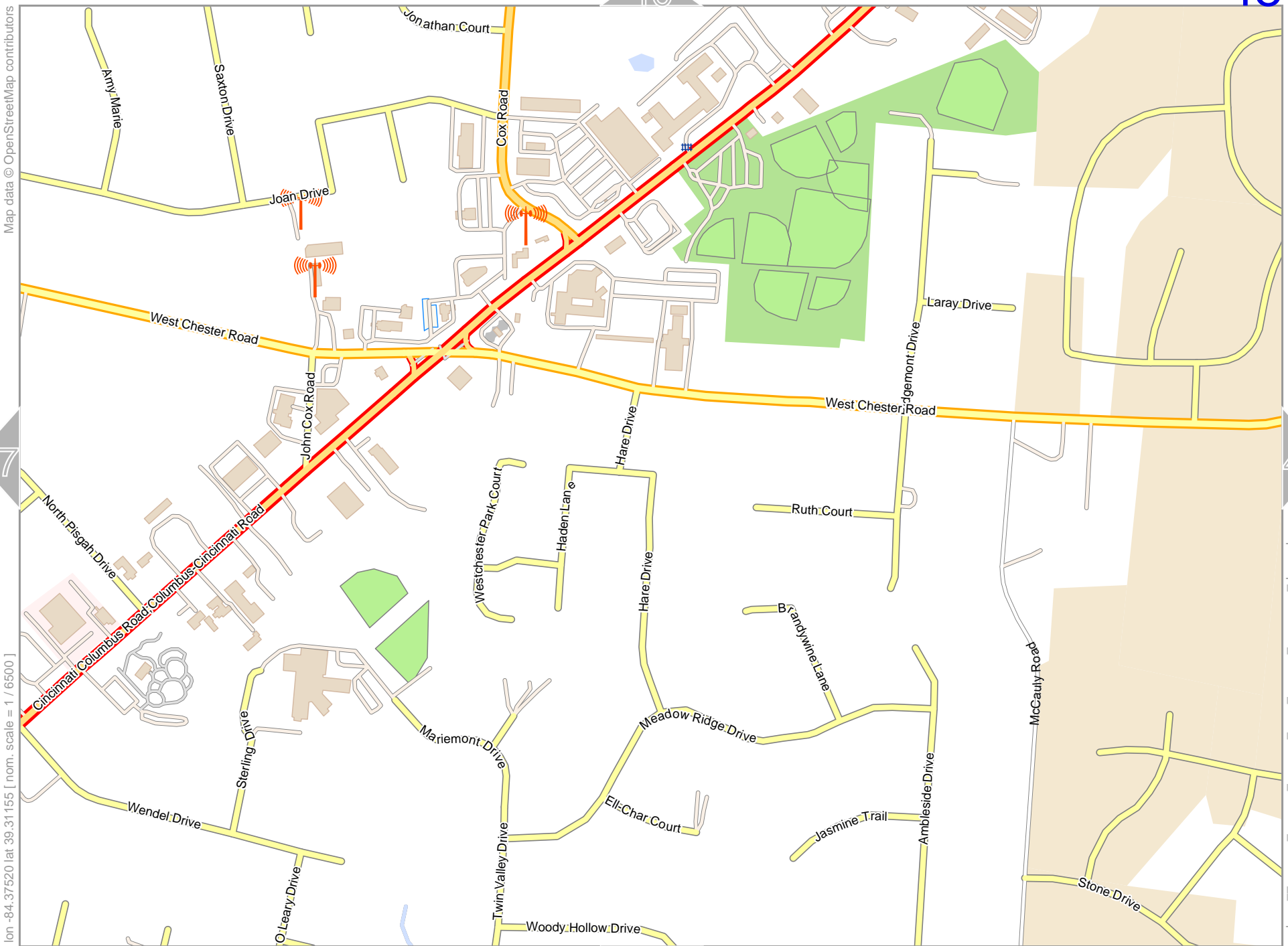
0 100 m 600 m



# West Chester

40

lon -84.35640 lat 39.32243



47

49

lon -84.37520 lat 39.31155 [ nom. scale = 1 / 65000 ]

pdfmap\_20260420\_113301\_West\_Chester\_-84.412\_39.3333\_835.pdf



56

# West Chester

41

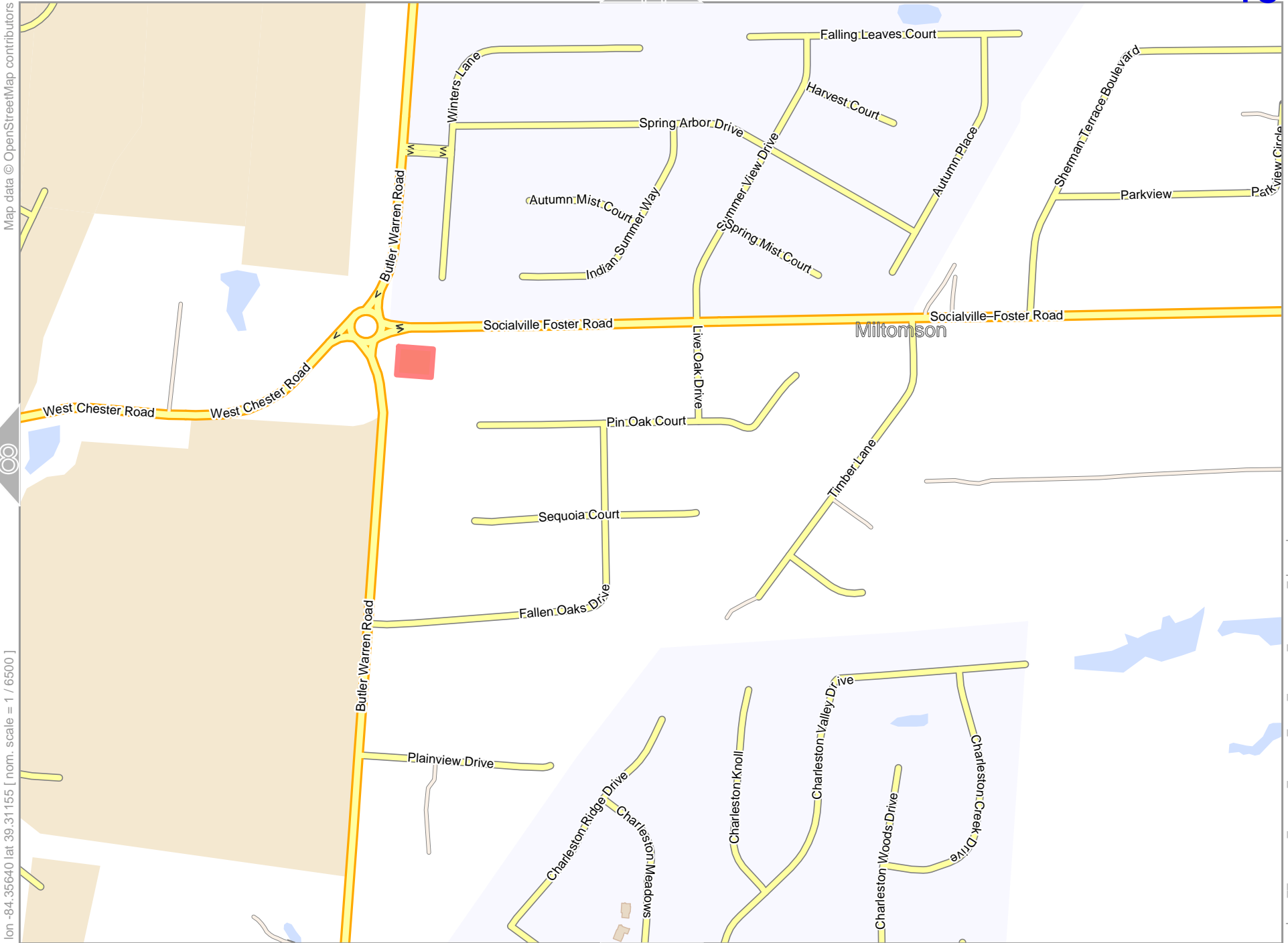
Map data © OpenStreetMap contributors

lon -84.33759 lat 39.32243

48

lon -84.35640 lat 39.31155 [ nom. scale = 1 / 6500 ]

pdfmap\_20260420\_113301\_West\_Chester\_-84.412\_39.3333\_835.pdf



57

# West Chester

50

42

51

58

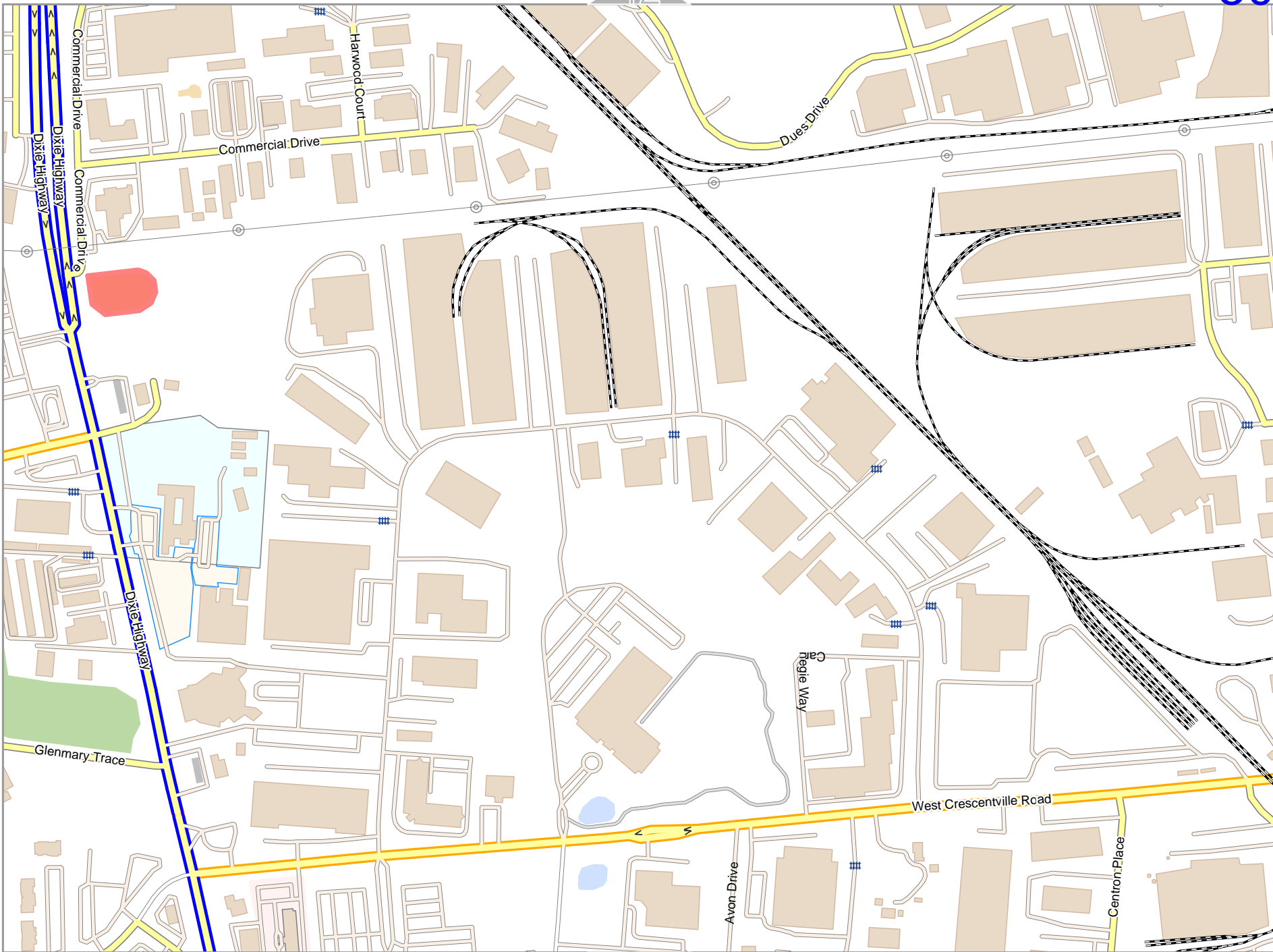
Map data © OpenStreetMap contributors

lon -84.46921 lat 39.31155

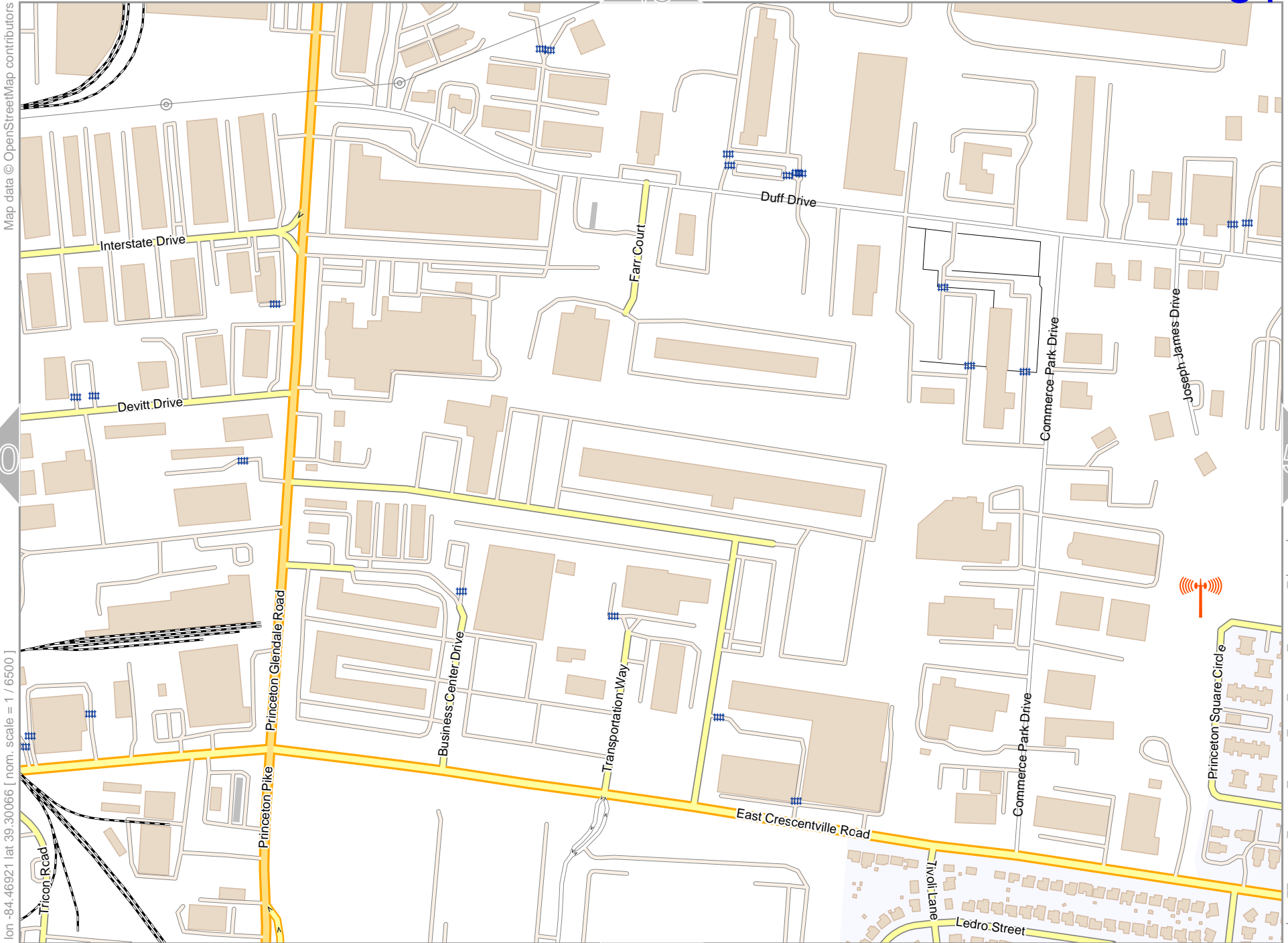
pdfmap\_20260420\_113301\_West\_Chester\_-84.412\_39.3333\_835.pdf

lon -84.48801 lat 39.30066 [ nom. scale = 1 / 65000 ]

0 100 m 600 m



lon -84.45041 lat 39.31155



Map data © OpenStreetMap contributors

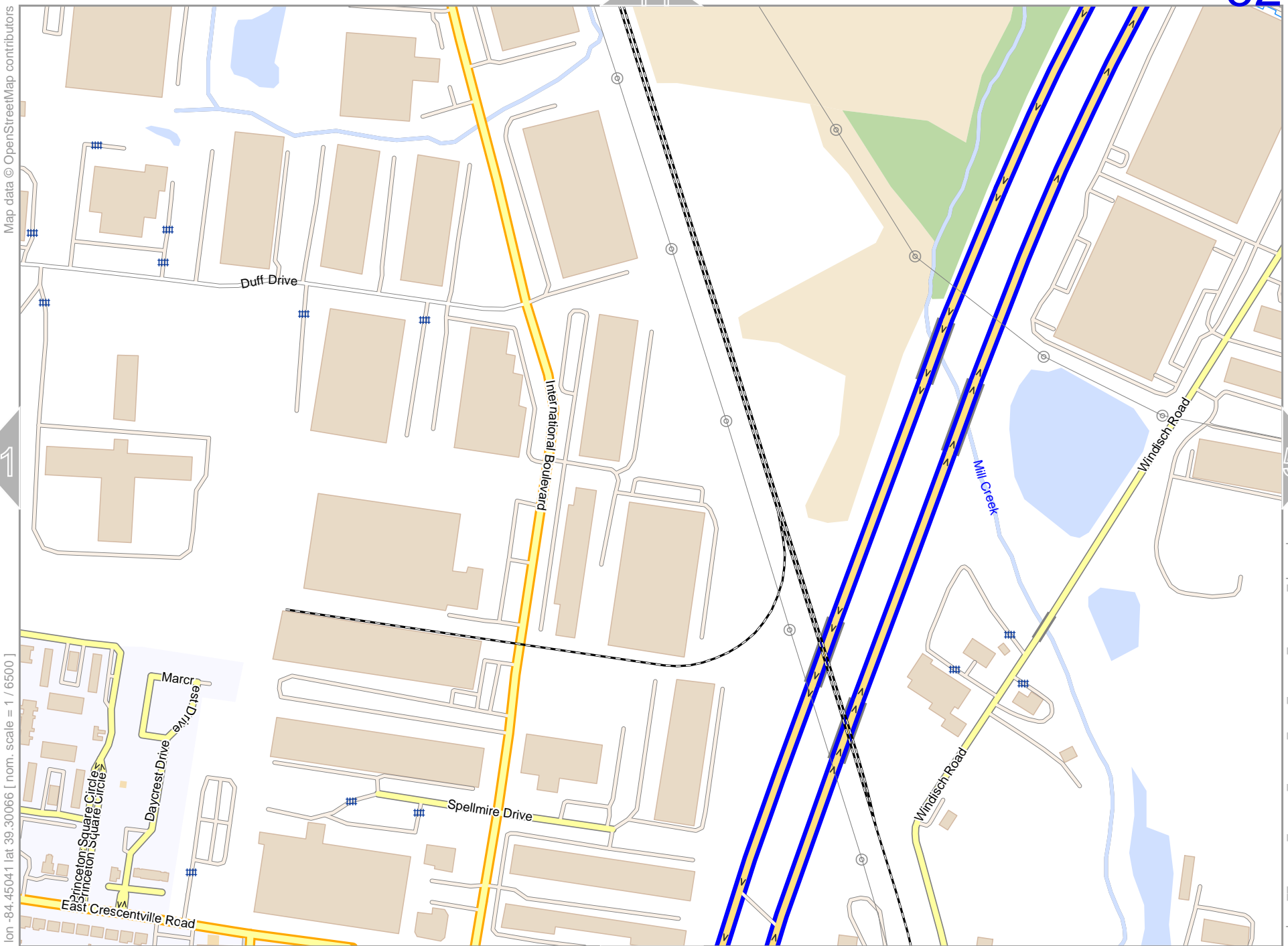
50

52

lon -84.46921 lat 39.30066 [ nom. scale = 1 / 6500 ]

pdfmap\_20260420\_113301\_West\_Chester\_-84.412\_39.3333\_835.pdf

0 100 m 600 m



# West Chester

45

lon -84.41280 lat 39.31155



Map data © OpenStreetMap contributors

52

54

lon -84.43160 lat 39.30066 [ nom. scale = 1 / 6500 ]

pdfmap\_20260420\_113301\_West\_Chester\_-84.412\_39.3333\_835.pdf

61

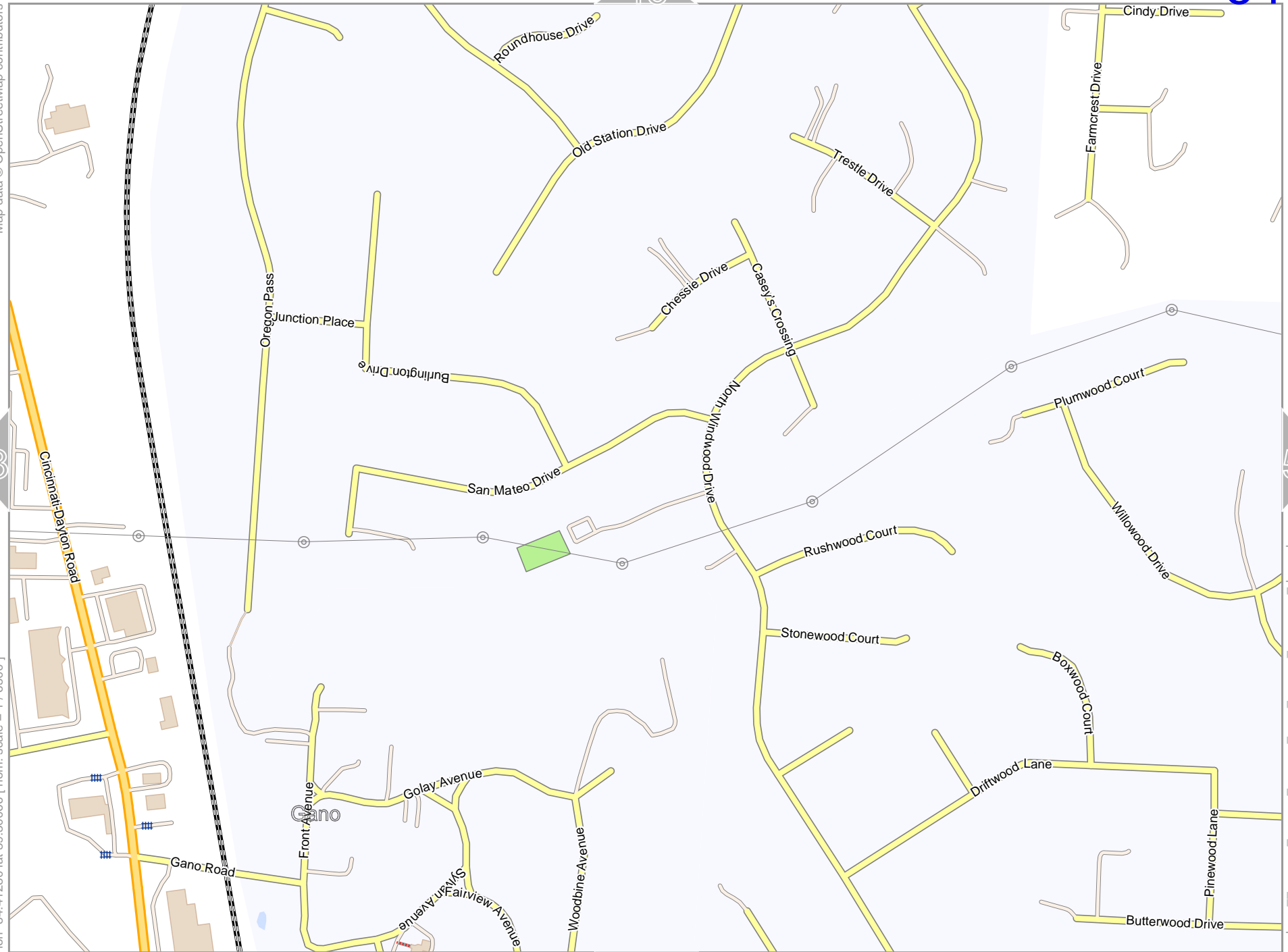
# West Chester

Map data © OpenStreetMap contributors

lon -84.394001 lat 39.31155

lon -84.41280 lat 39.30066 [ nom. scale = 1 / 65000 ]

pdfmap\_20260420\_113301\_West\_Chester\_-84.412\_39.3333\_835.pdf



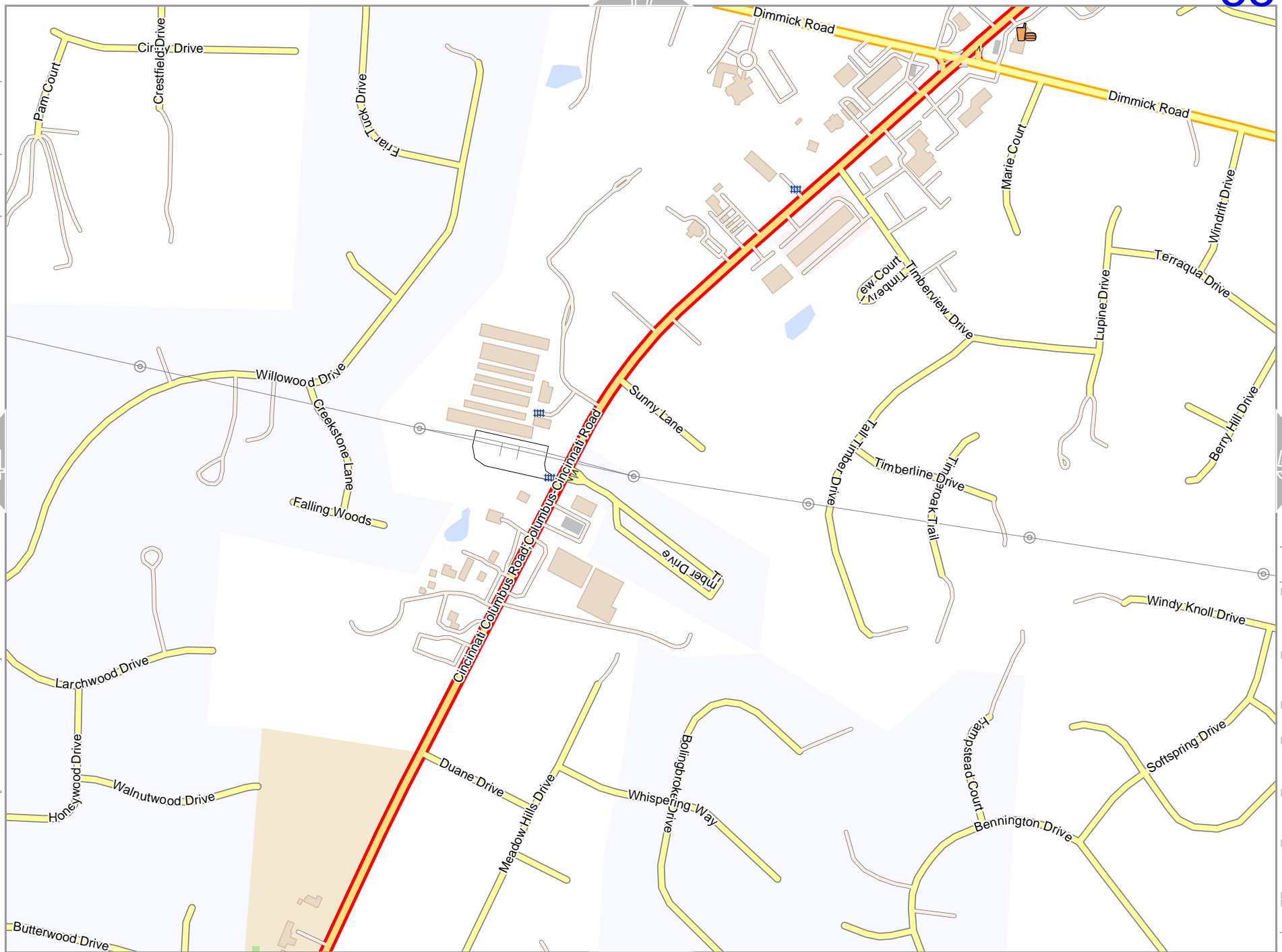
lon -84.37520 lat 39.31155

Map data © OpenStreetMap contributors

pdfmap\_20260420\_113301\_West\_Chester\_-84.412\_39.3333\_835.pdf

lon -84.39400 lat 39.30066 [ nom. scale = 1 / 65000 ]

0 100 m 600 m



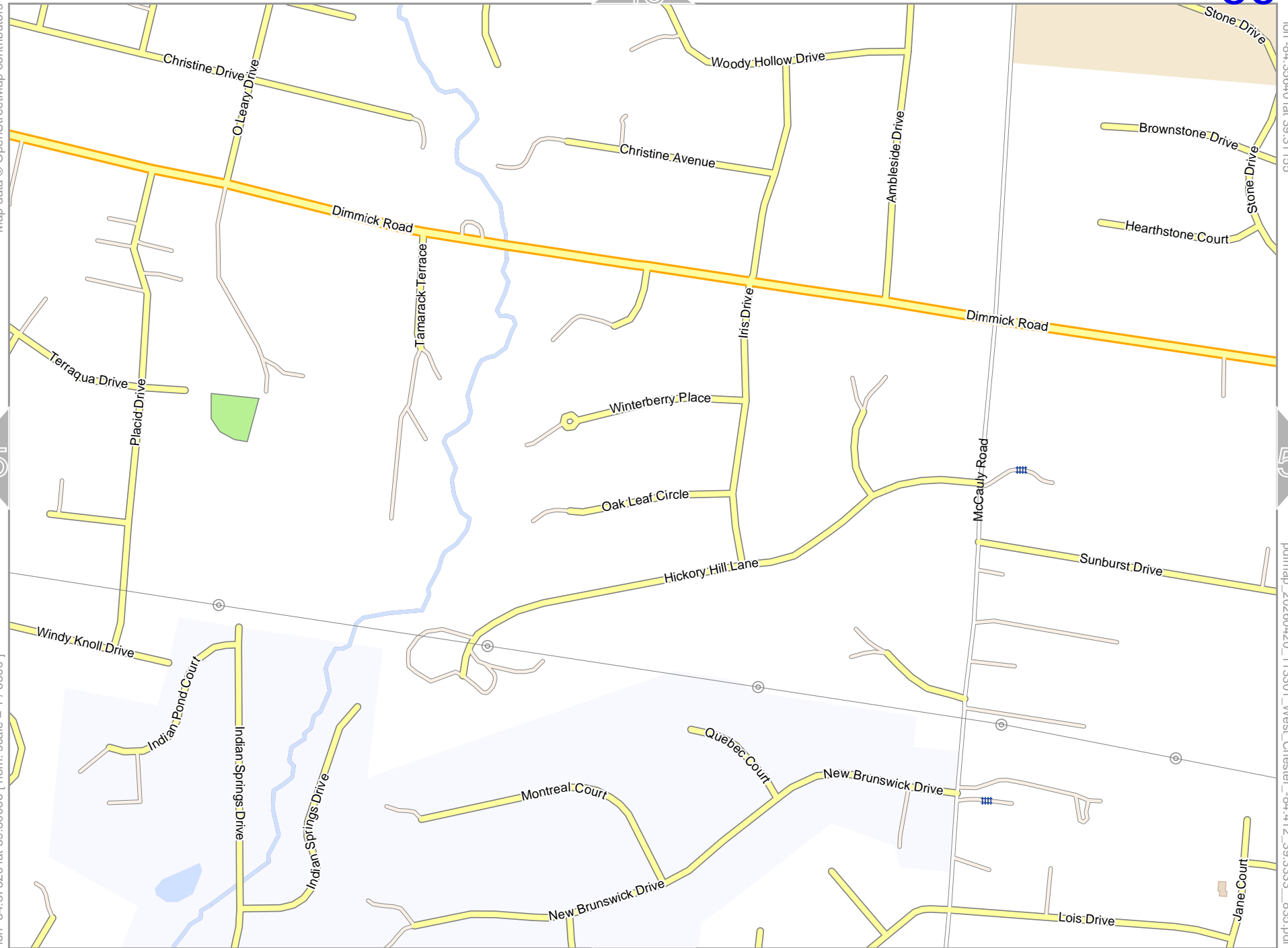
# West Chester

Map data © OpenStreetMap contributors

lon -84.35640 lat 39.31155

lon -84.37520 lat 39.30066 [ nom. scale = 1 / 65000 ]

pdfmap\_20260420\_113301\_West\_Chester\_-84.412\_39.3333\_835.pdf

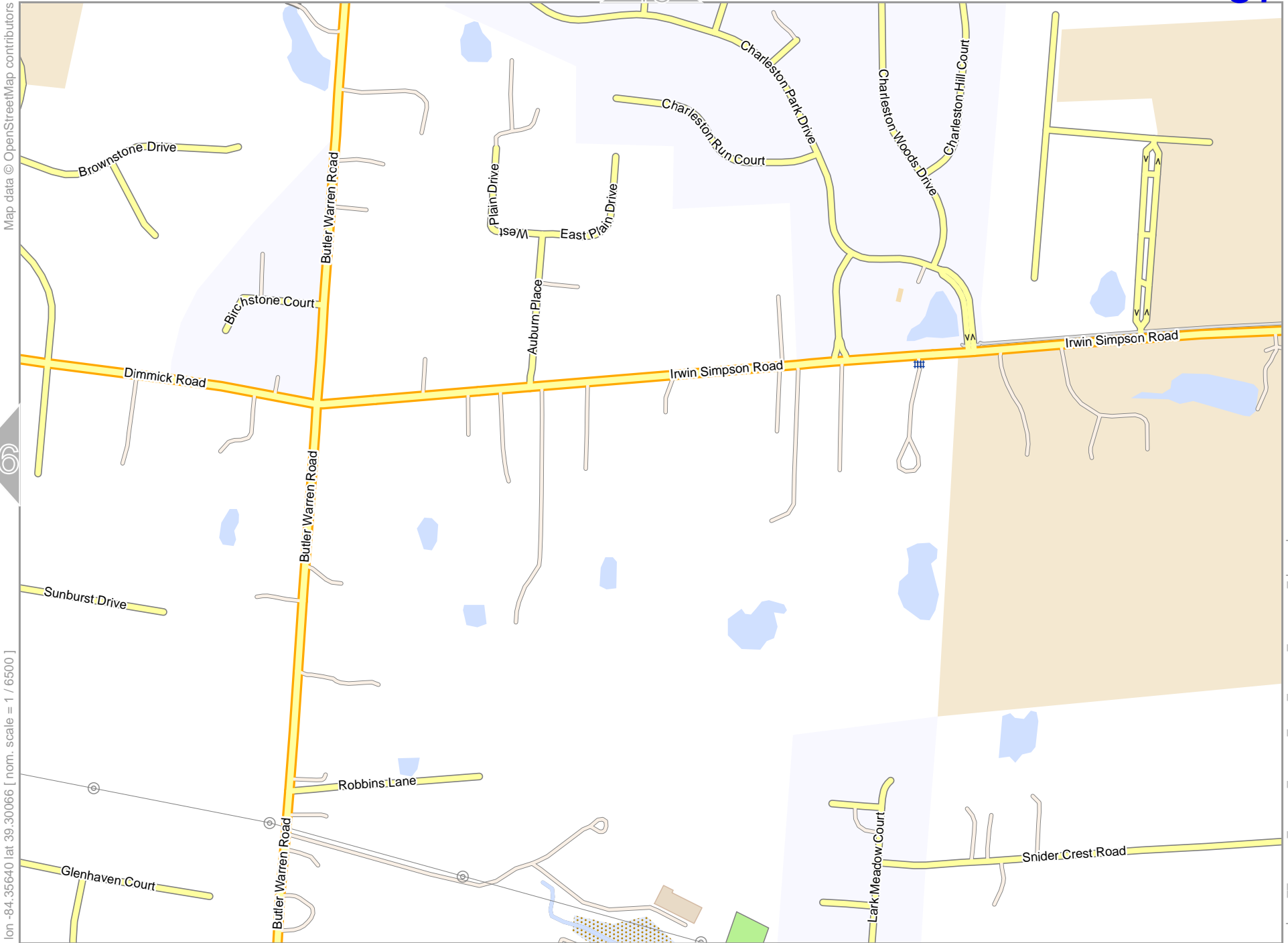


# West Chester

49

56

65



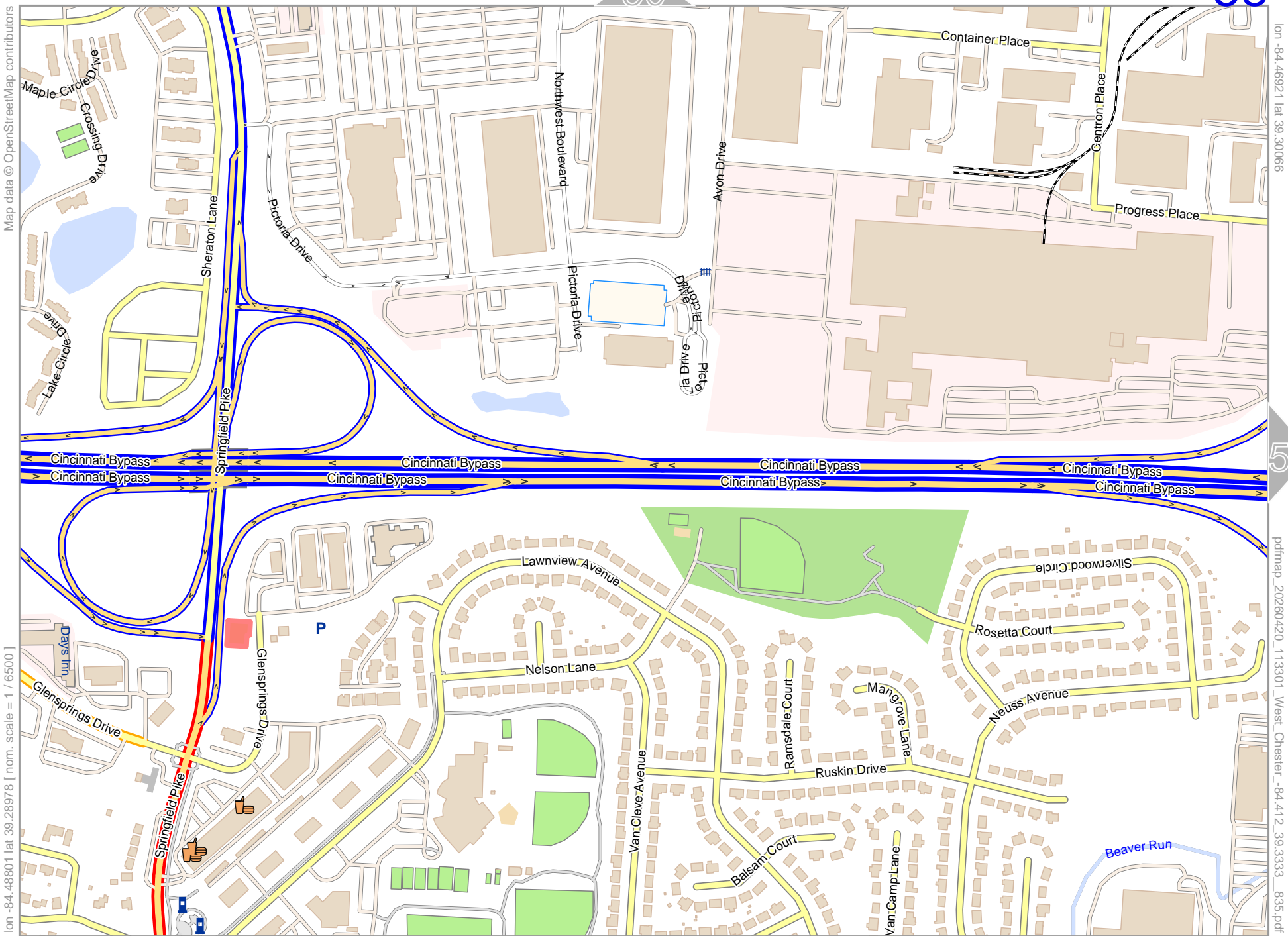
Map data © OpenStreetMap contributors

lon -84.33759 lat 39.31155

lon -84.35640 lat 39.30066 [ nom. scale = 1 / 65000 ]

pdfmap\_20260420\_113301\_West\_Chester\_-84.412\_39.3333\_835.pdf



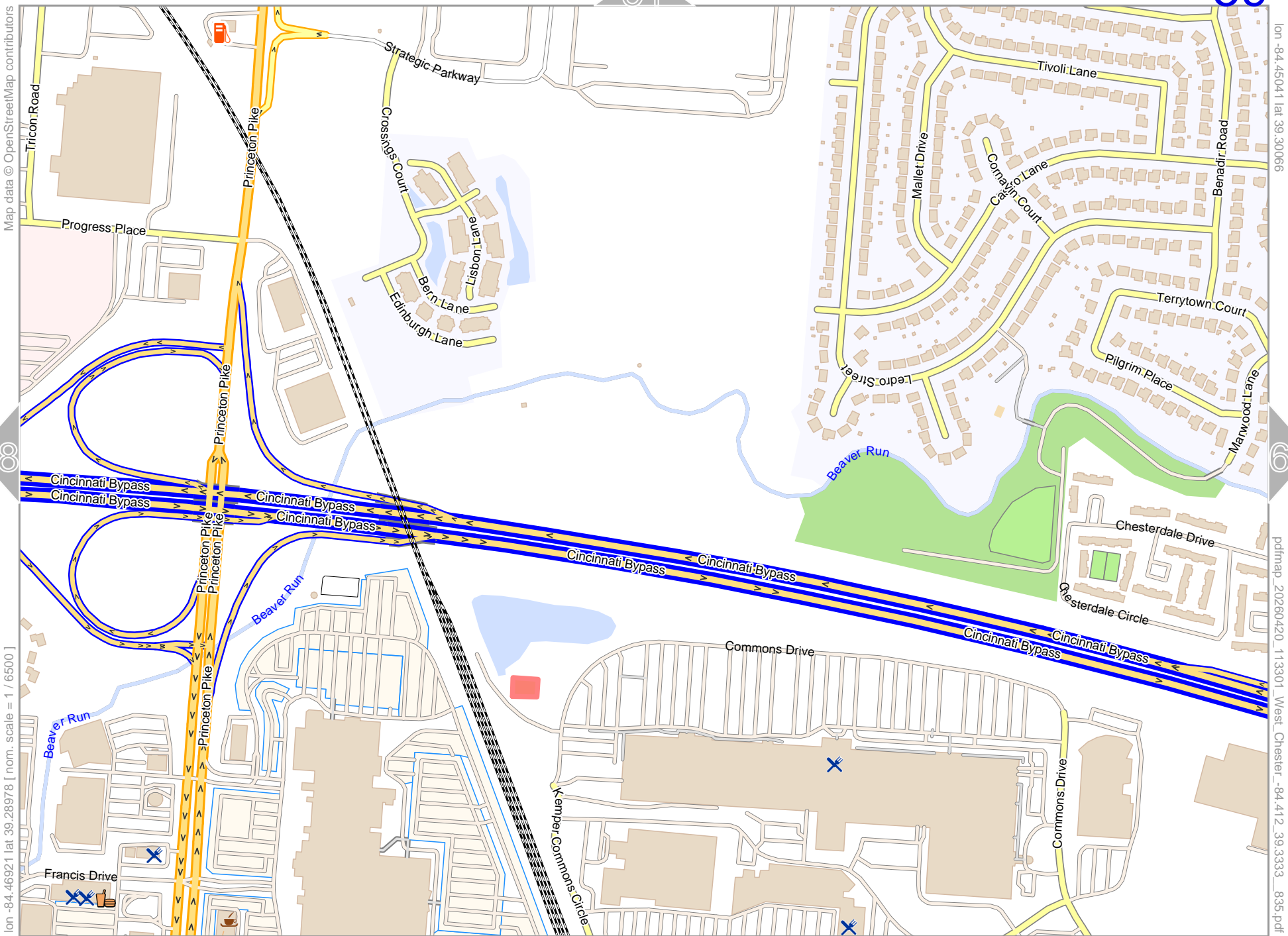


Map data © OpenStreetMap contributors

lon -84.46921 lat 39.30066

pdfmap\_20260420\_113301\_West\_Chester\_-84.412\_39.3333\_835.pdf

[lon -84.48801 lat 39.28978 [nom. scale = 1 / 65000



Map data © OpenStreetMap contributors

lon -84.46921 lat 39.28978 [ nom. scale = 1 / 6500 ]

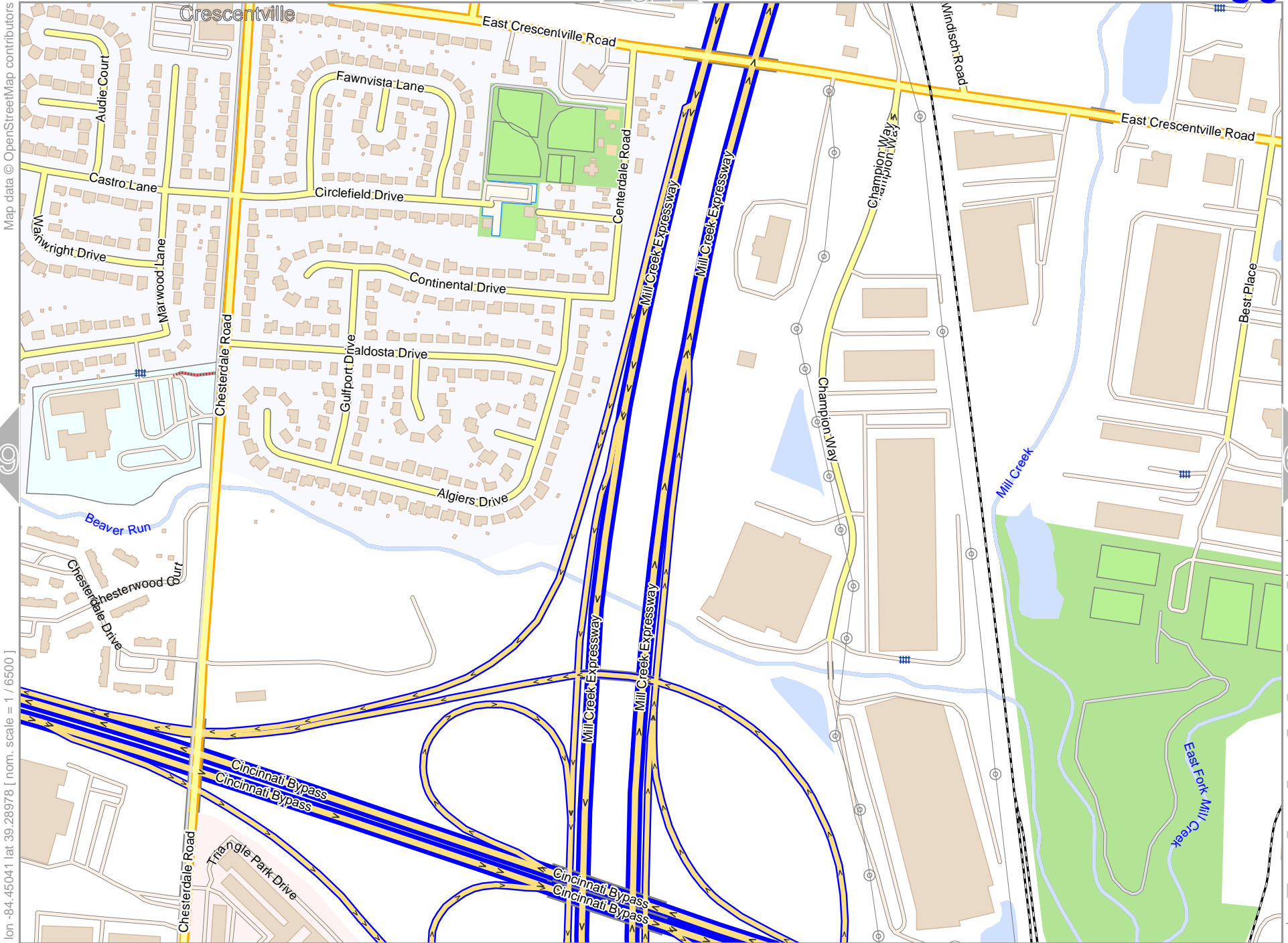
lon -84.45041 lat 39.30066

pdfmap\_20260420\_113301\_West\_Chester\_-84.412\_39.3333\_835.pdf



# West Chester

## Crescentville



Map data © OpenStreetMap contributors

lon -84.43160 lat 39.30066



lon -84.45041 lat 39.28978 [ nom. scale = 1 / 6500 ]

pdfmap\_20260420\_113301\_West\_Chester\_-84.412\_-39.3333\_835.pdf



Map data © OpenStreetMap contributors

lon -84.412801 lat 39.30066

60

62

pdfmap\_20260420\_113301\_West\_Chester\_-84.412\_-39.3333\_835.pdf

lon -84.43160 lat 39.28978 [ nom. scale = 1 / 65000 ]



lon -84.394001 lat 39.30066

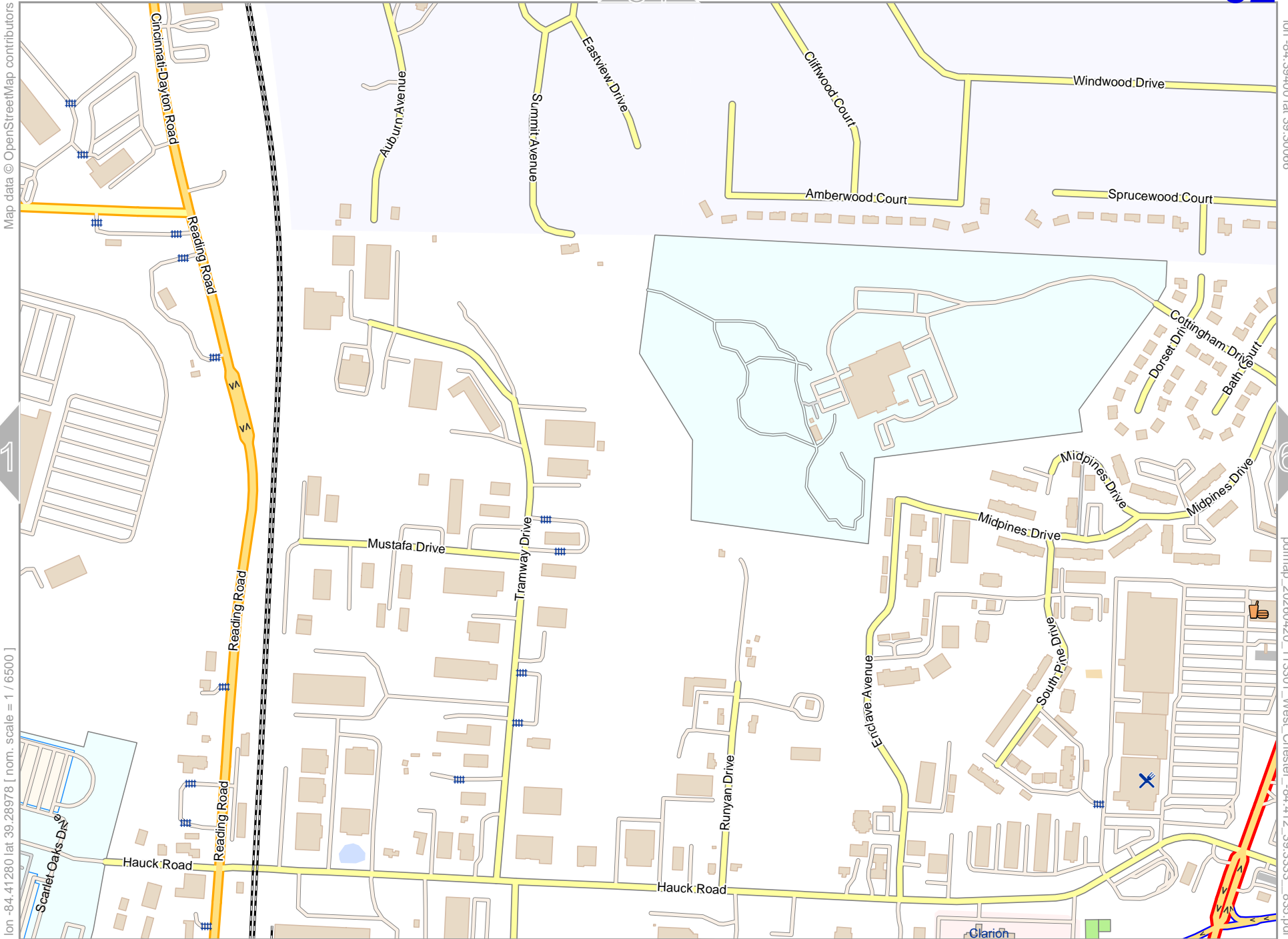
pdfmap\_20260420\_113301\_West\_Chester\_-84.412\_39.3333\_835.pdf

Map data © OpenStreetMap contributors

lon -84.41280 lat 39.28978 [ nom. scale = 1 / 6500 ]

61

63



# West Chester

Map data © OpenStreetMap contributors

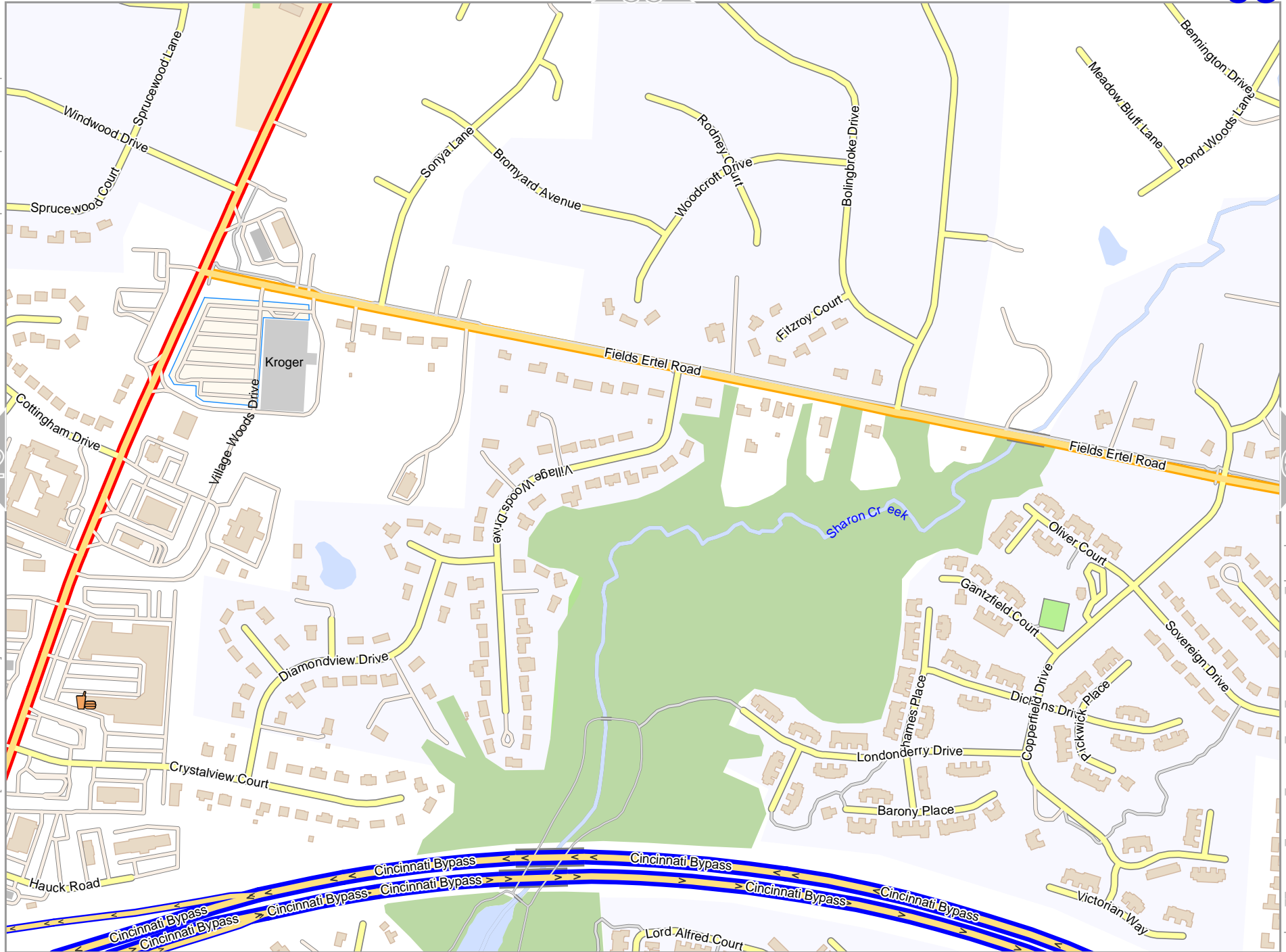
lon -84.37520 lat 39.30066

62

64

lon -84.39400 lat 39.28978 [ nom. scale = 1 / 6500 ]

pdfmap\_20260420\_113301\_West\_Chester\_-84.412\_39.3333\_835.pdf



# West Chester

Map data © OpenStreetMap contributors

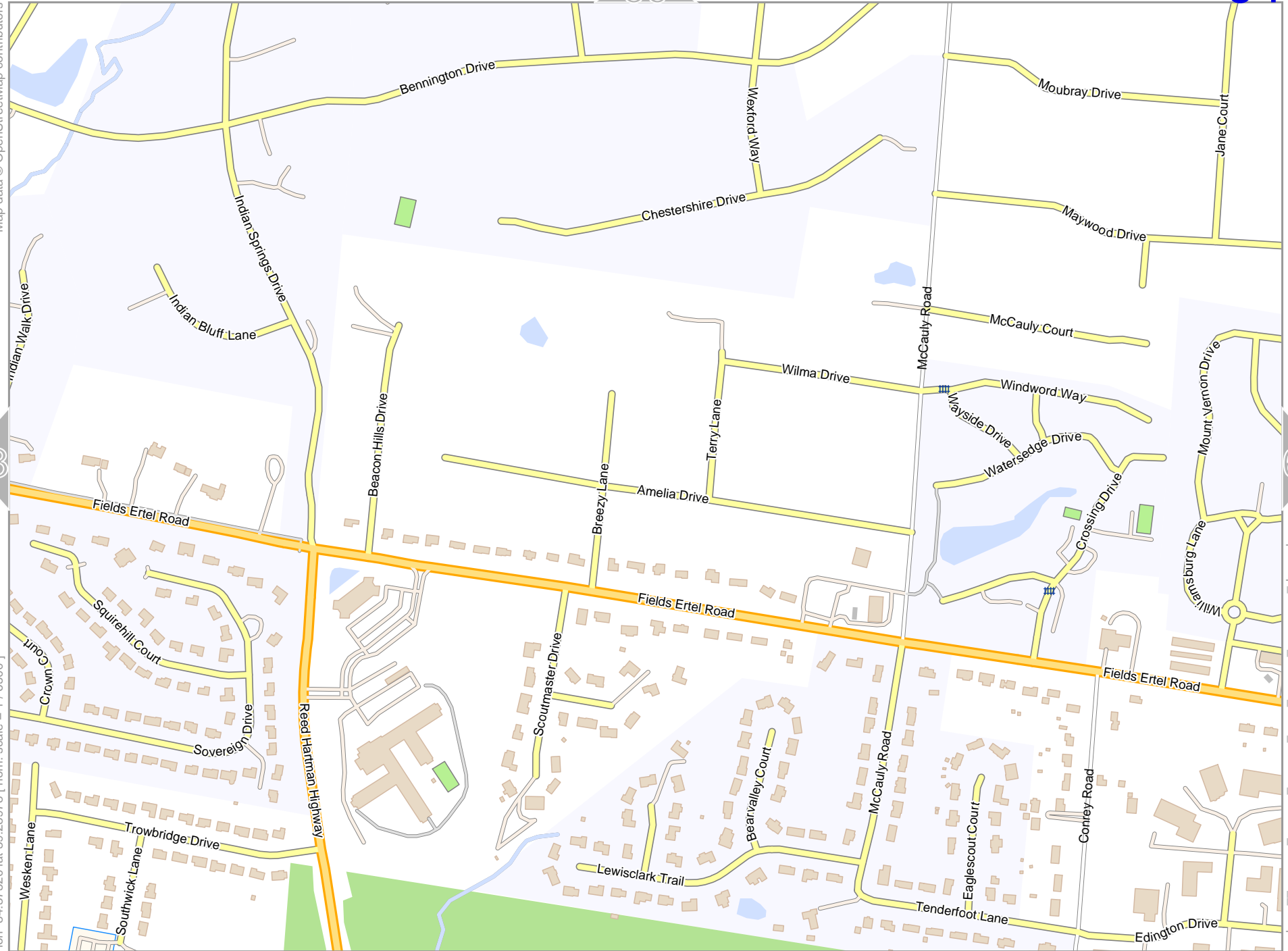
lon -84.35640 lat 39.30066

63

65

lon -84.37520 lat 39.28978 [nom. scale = 1 / 65000]

pdfmap\_20260420\_113301\_West\_Chester\_-84.412\_39.3333\_835.pdf



0 100 m 600 m

Map data © OpenStreetMap contributors

lon -84.337591 lat 39.30066

64

lon -84.35640 lat 39.28978 [ nom. scale = 1 / 6500 ]

pdfmap\_20260420\_113301\_West\_Chester\_-84.412\_39.3333\_835.pdf

