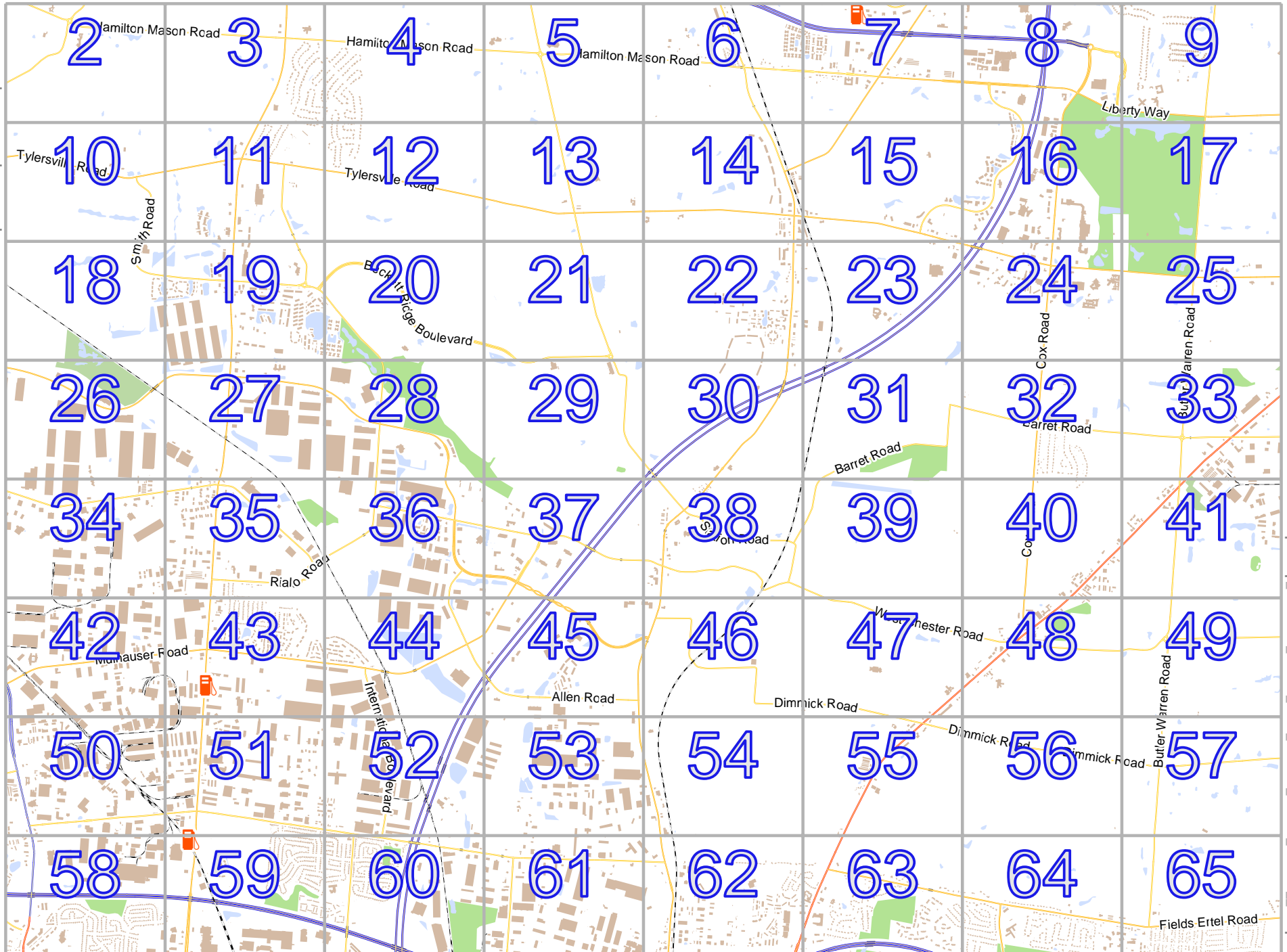


West Chester

lon -84.33759 lat 39.37685

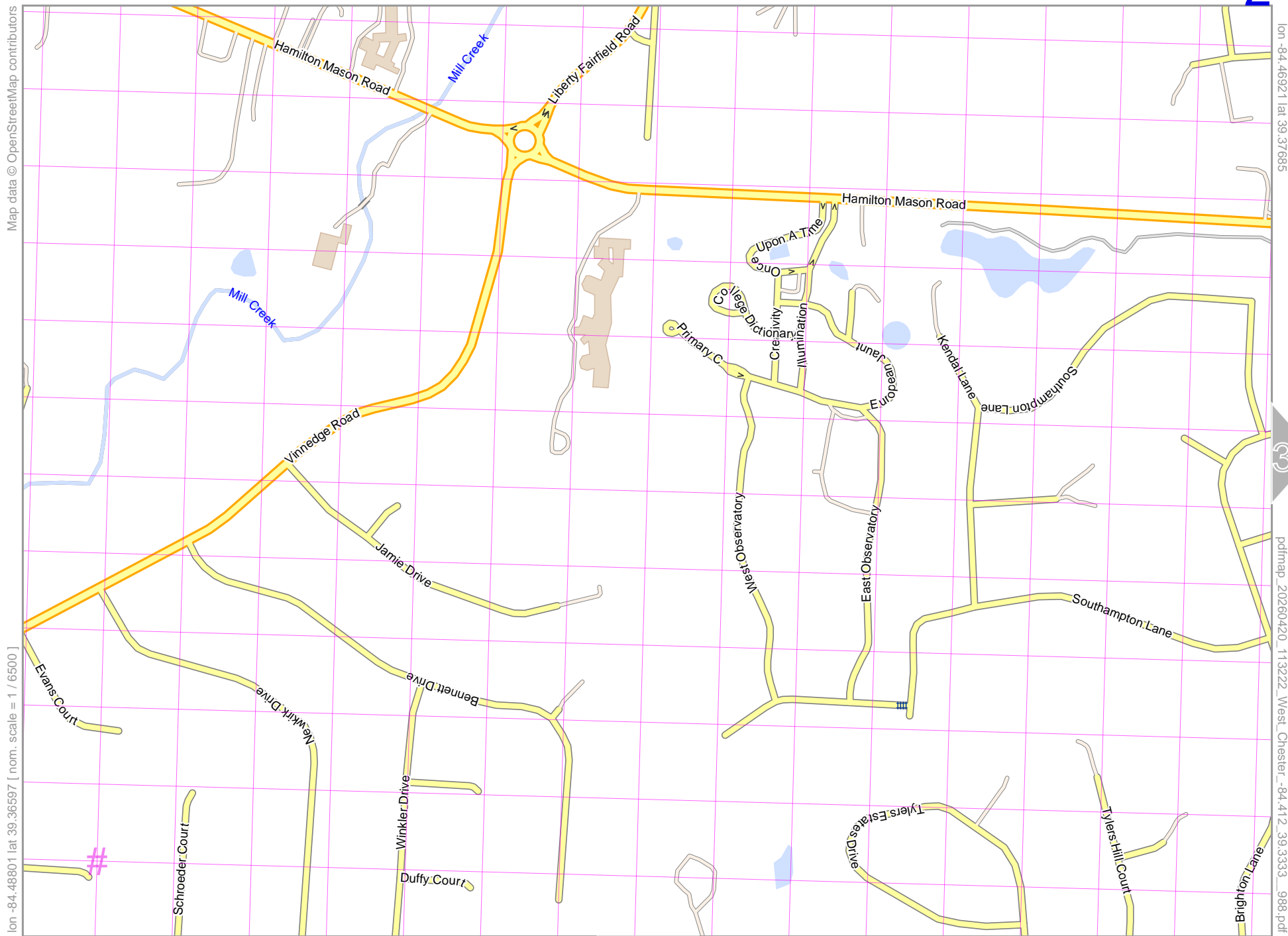
Map data © OpenStreetMap contributors



pdfmap_20260420_113222_West_Chester_-84.412_39.333_986.pdf

lon -84.48801 lat 39.28978
[nom. scale = 1 / 52000]

West Chester



Map data © OpenStreetMap contributors

lon -84.46921 lat 39.37685

lon -84.48801 lat 39.36597 [nom. scale = 1 / 6500]

pdfmap_20260420_113222_West_Chester_-84.412_39.3333_988.pdf

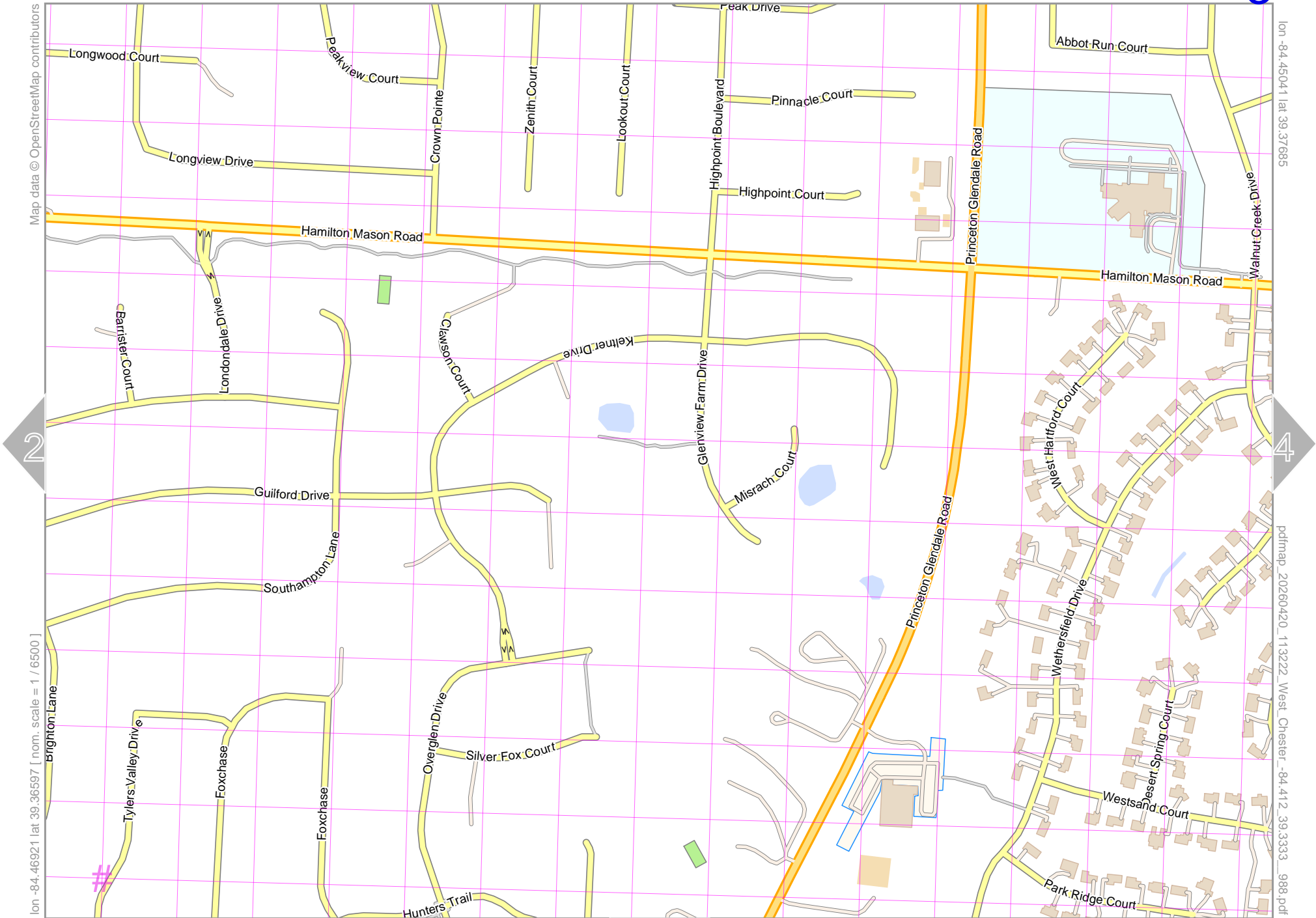
UTM: 16 S easting 716.50 km northing 4360.50 km
UTM-Grid-width = 100m

10

West Chester

Map data © OpenStreetMap contributors

lon -84.45041 lat 39.37685



lon -84.46921 lat 39.36597 [nom. scale = 1 / 6500]

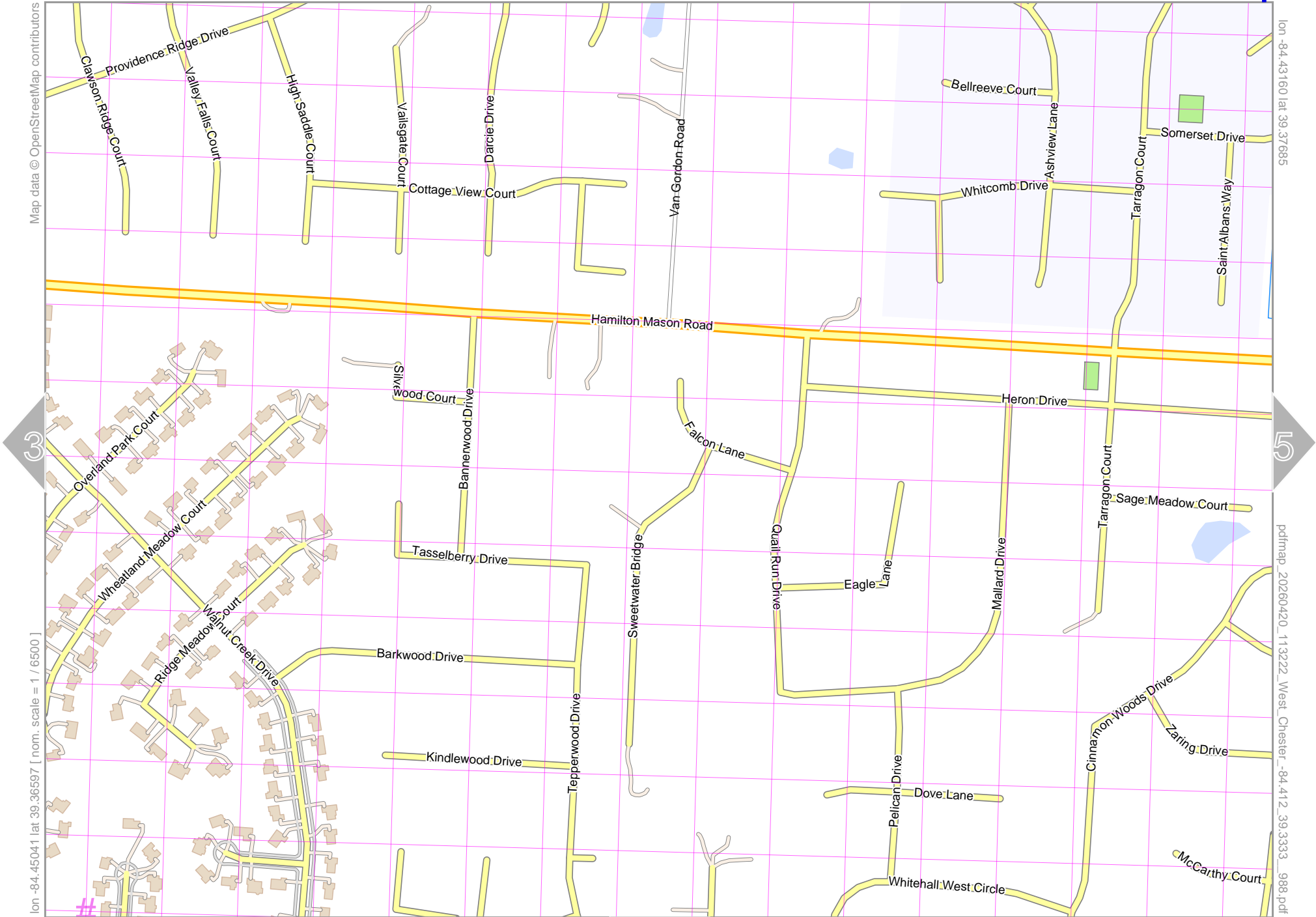
pdfmap_20260420_113222_West_Chester_-84.412_39.3333_988.pdf

UTM: 16 S easting 718.10 km northing 4360.50 km
UTM-Grid-width = 100m

West Chester

Map data © OpenStreetMap contributors

lon -84.43160 lat 39.37685

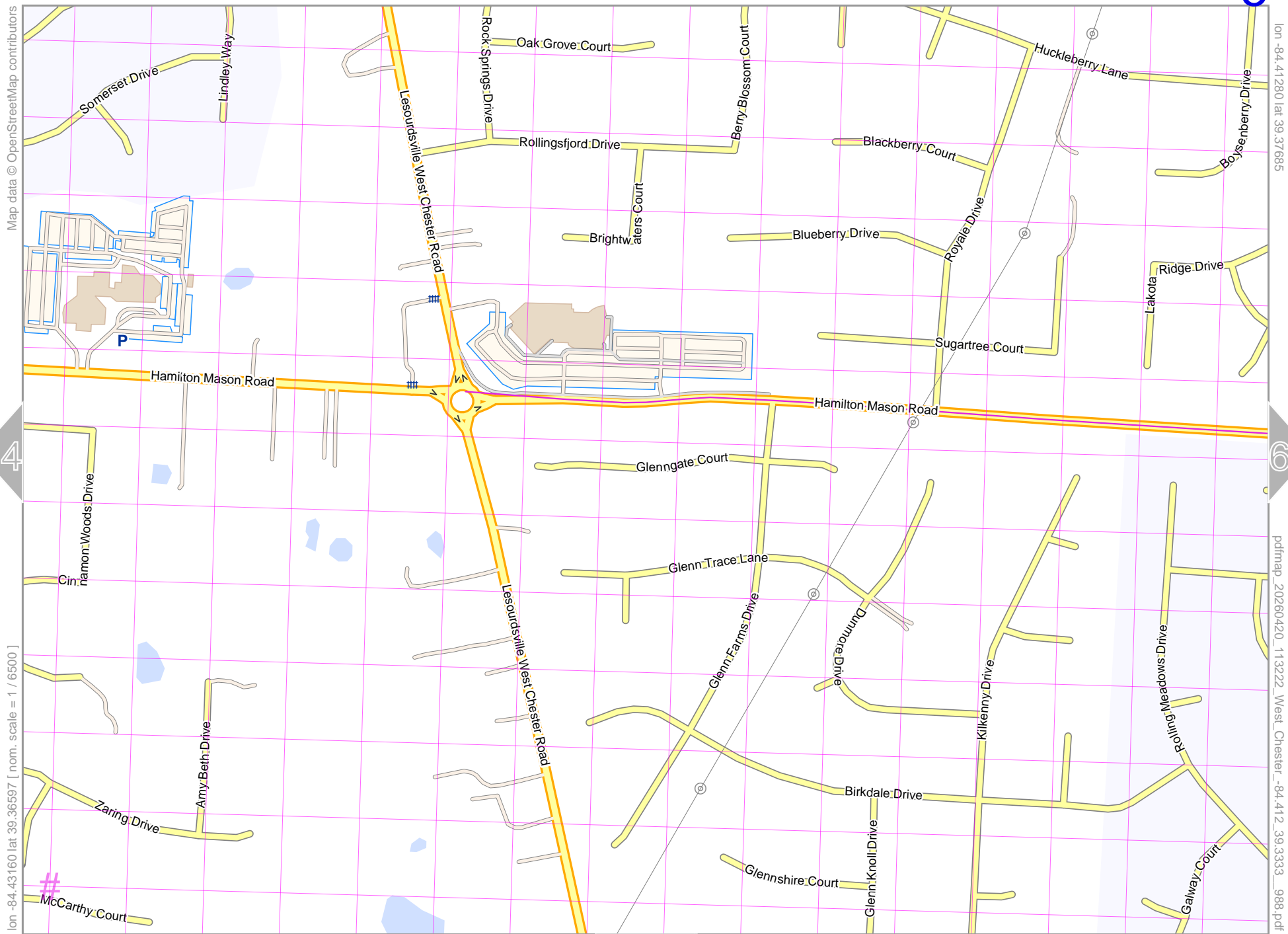


lon -84.45041 lat 39.36597 [nom. scale = 1 / 6500]

pdfmap_20260420_113222_West_Chester_-84.412_39.3333_988.pdf

UTM: 16 S easting 719.70 km northing 4360.50 km
UTM-Grid-width = 100m

West Chester



Map data © OpenStreetMap contributors

lon -84.412801 lat 39.37885

lon -84.43160 lat 39.36597 [nom. scale = 1 / 6500]

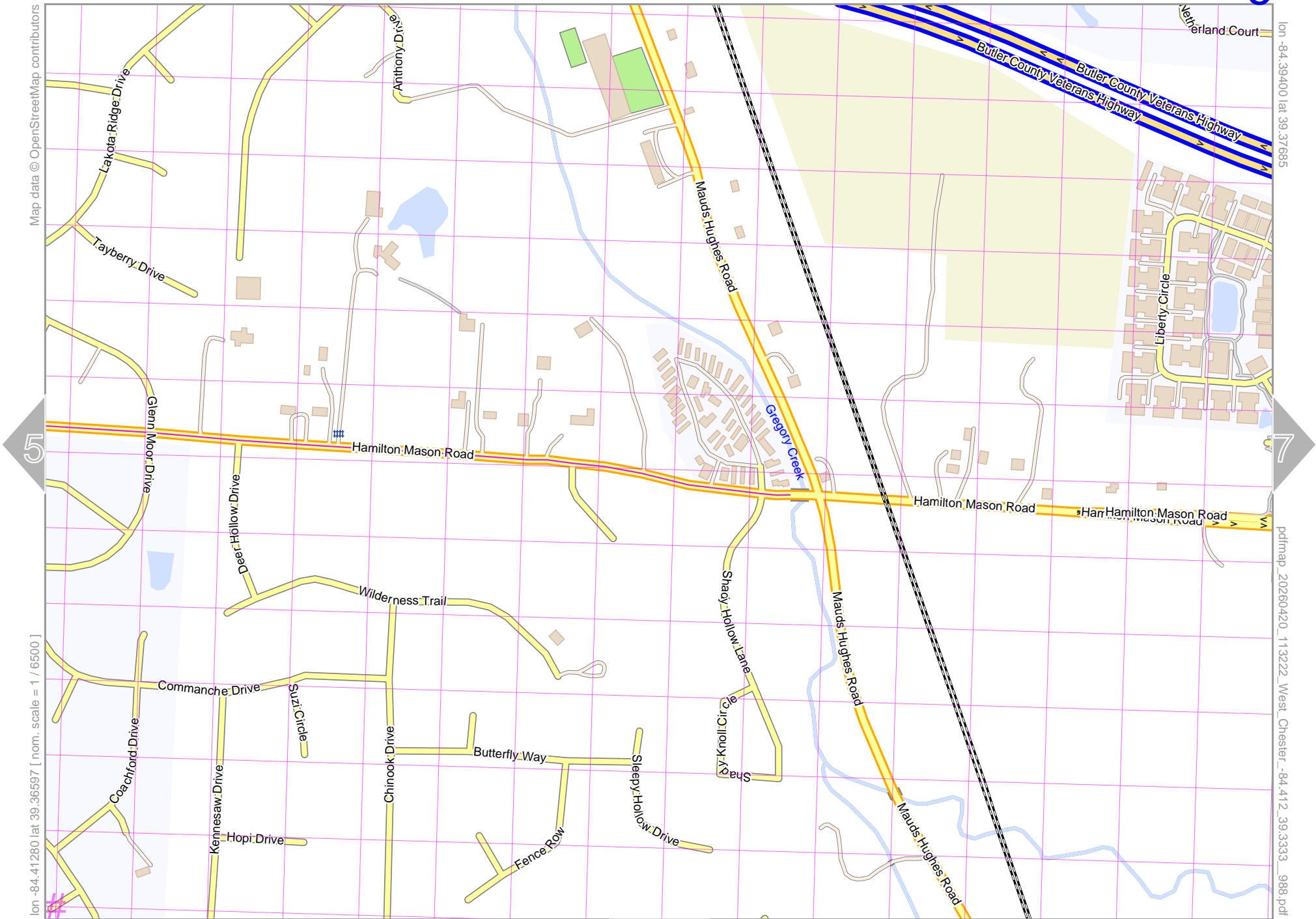
pdfmap_20260420_113222_West_Chester_-84.412_39.3333_988.pdf

UTM: 16 S easting 721.30 km northing 4360.60 km
UTM-Grid-width = 100m

West Chester

Map data © OpenStreetMap contributors

lon -84.394001 lat 39.37685

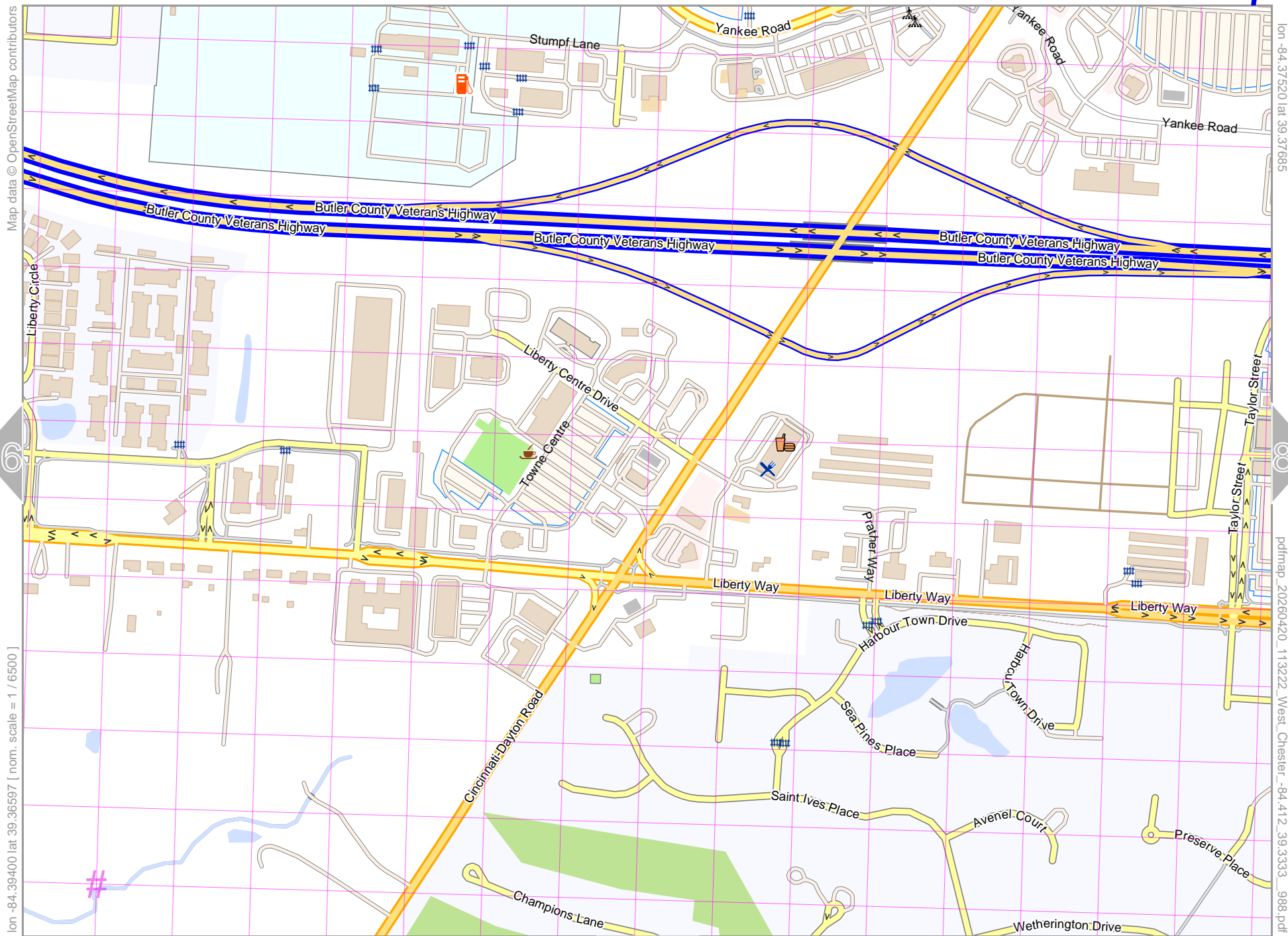


pdfmap_20260420_113222_West_Chester_-84.412_-39.3333_988.pdf

lon -84.41280 lat 39.36597 [nom. scale = 1 / 6500]

UTM: 16 S easting 722.90 km northing 4360.60 km
UTM-Grid-width = 100m

West Chester



lon -84.39400 lat 39.36597 [nom. scale = 1 / 65000]

lon -84.37520 lat 39.37685

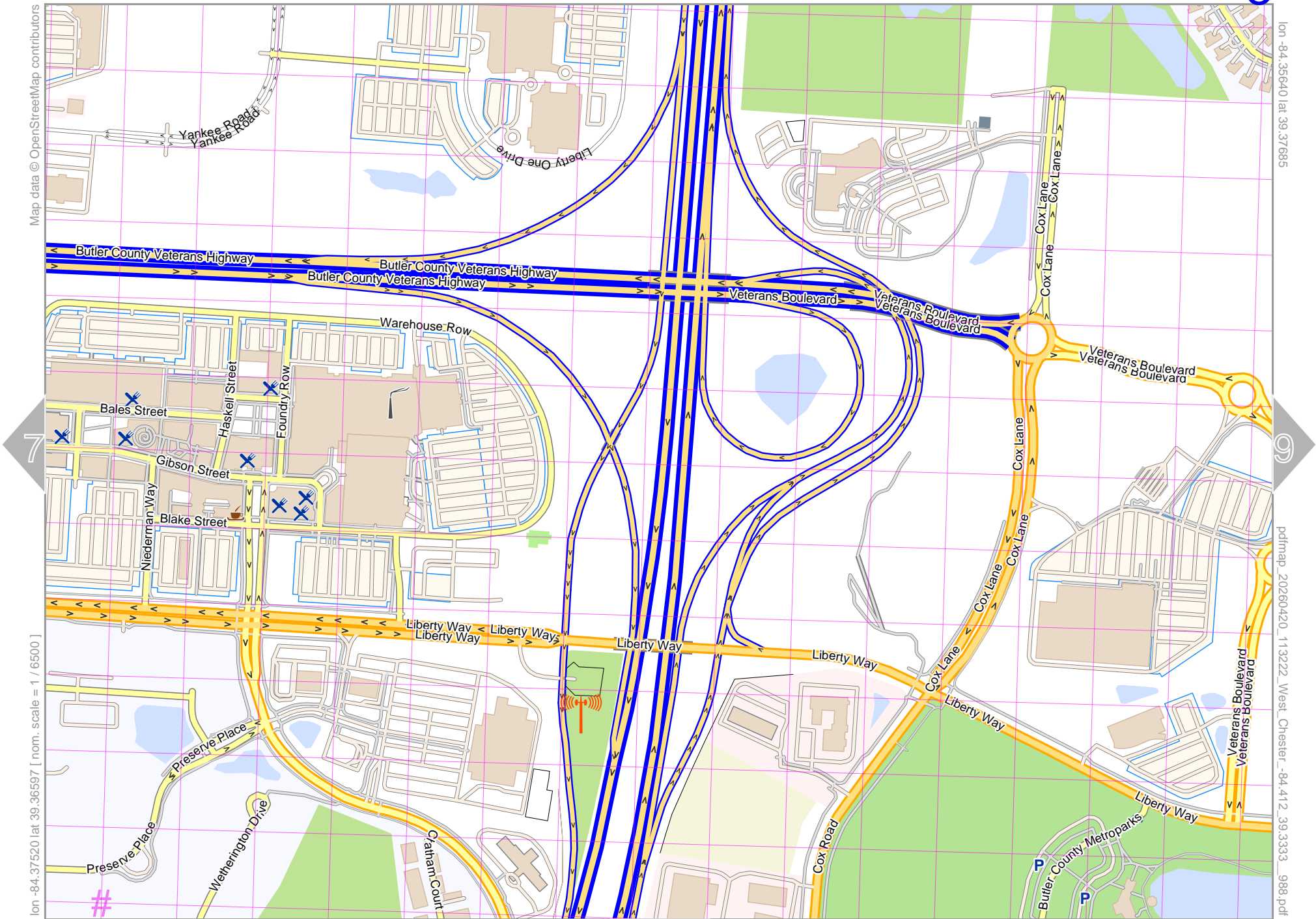
pdfmap_20260420_113222_West_Chester_-84.412_39.3333_988.pdf

UTM: 16 S easting 724.60 km northing 4360.70 km
UTM-Grid-width = 100m

West Chester

Map data © OpenStreetMap contributors

lon -84.35640 lat 39.37685



lon -84.37520 lat 39.36597 [nom. scale = 1 / 6500]

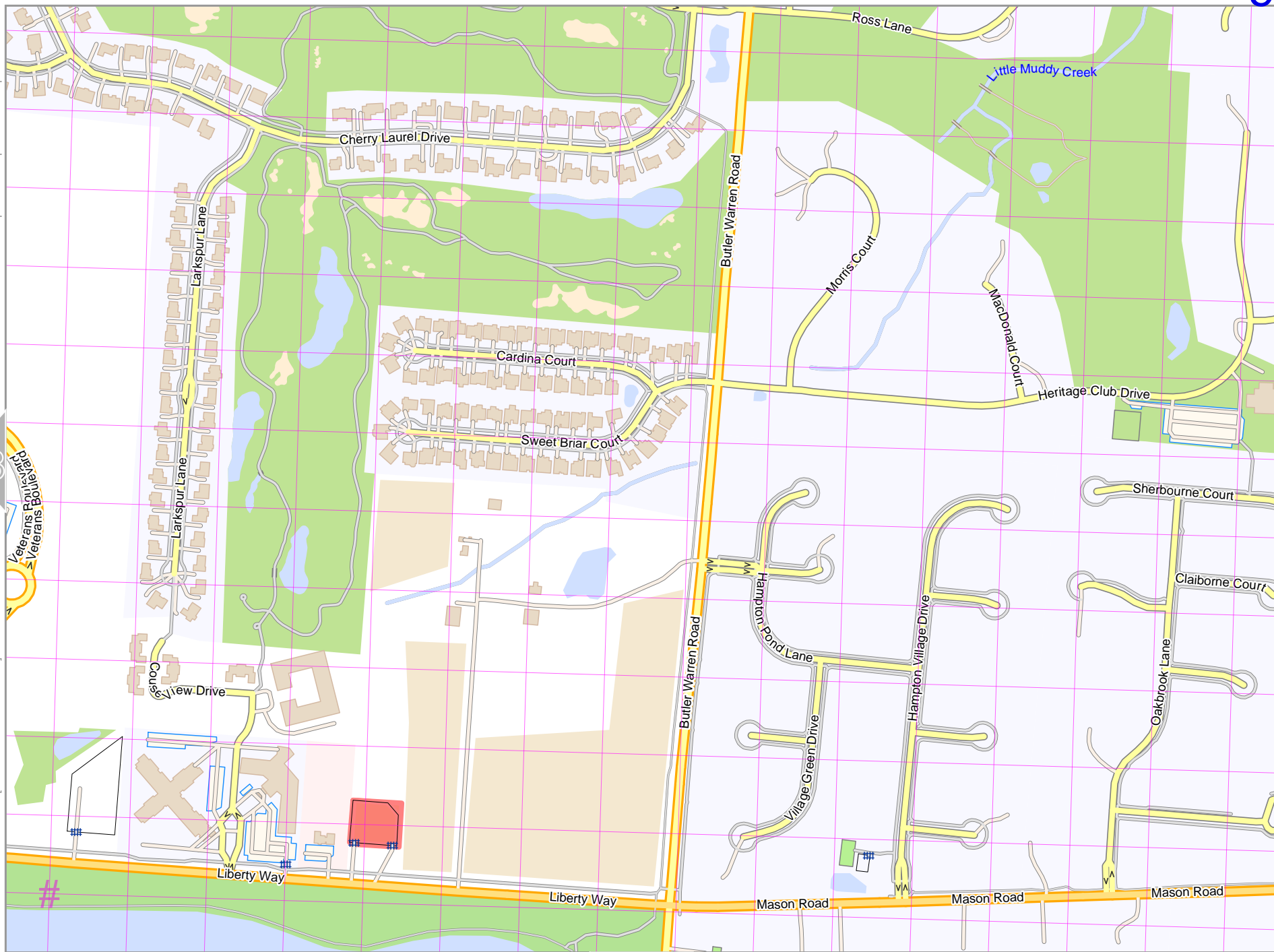
pdfmap_20260420_113222_West_Chester_-84.412_39.3333_988.pdf

UTM: 16 S easting 726.20 km northing 4360.70 km
UTM-Grid-width = 100m

West Chester

Map data © OpenStreetMap contributors

lon -84.35640 lat 39.36597 [nom. scale = 1 / 6500]



lon -84.33759 lat 39.37685

pdfmap_20260420_113222_West_Chester_-84.412_39.3333_988.pdf

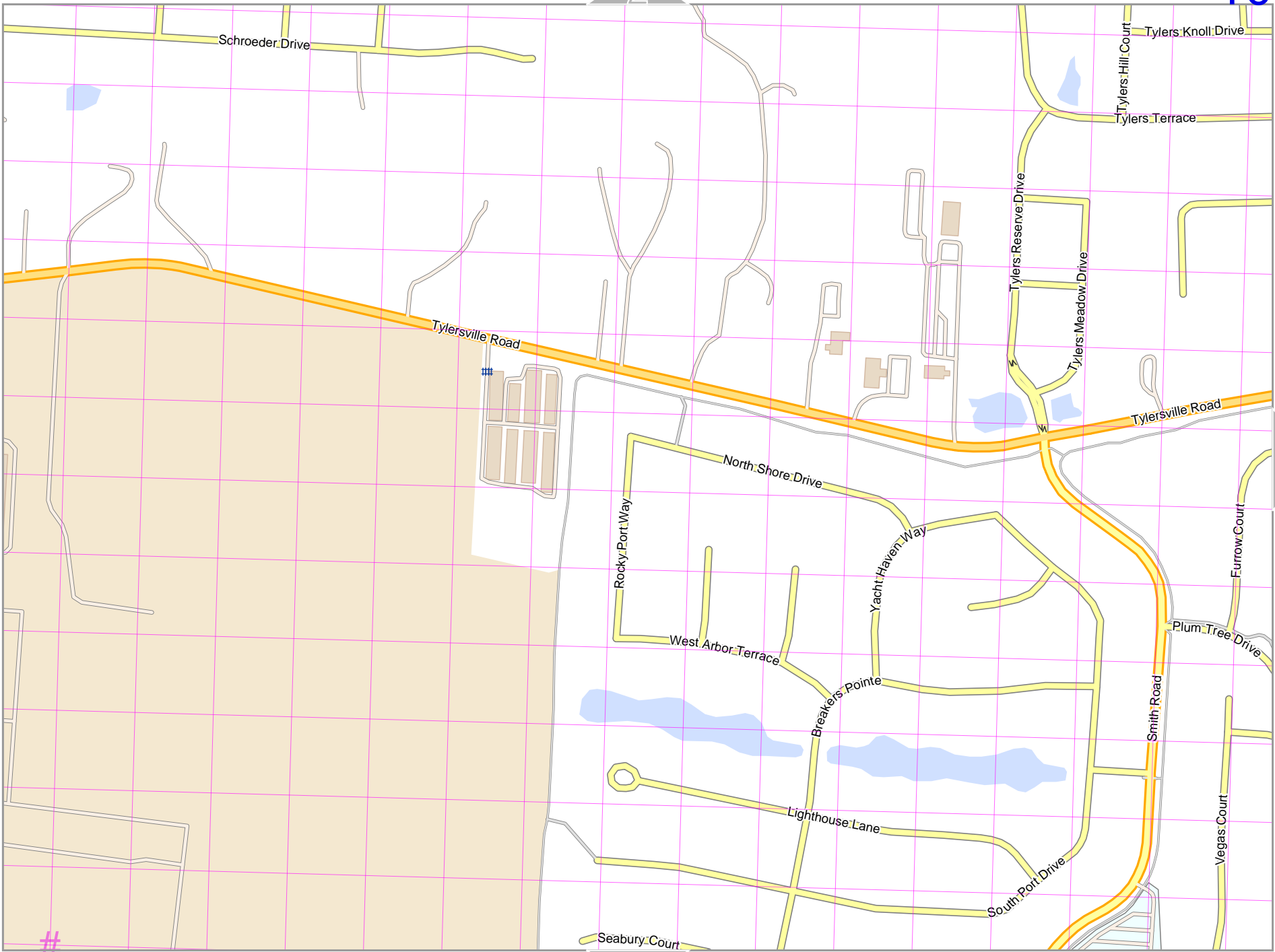
UTM: 16 S easting 727.80 km northing 4360.80 km
UTM-Grid-width = 100m

17

West Chester

Map data © OpenStreetMap contributors

lon -84.48801 lat 39.35508 [nom. scale = 1 / 6500]



lon -84.46921 lat 39.36597

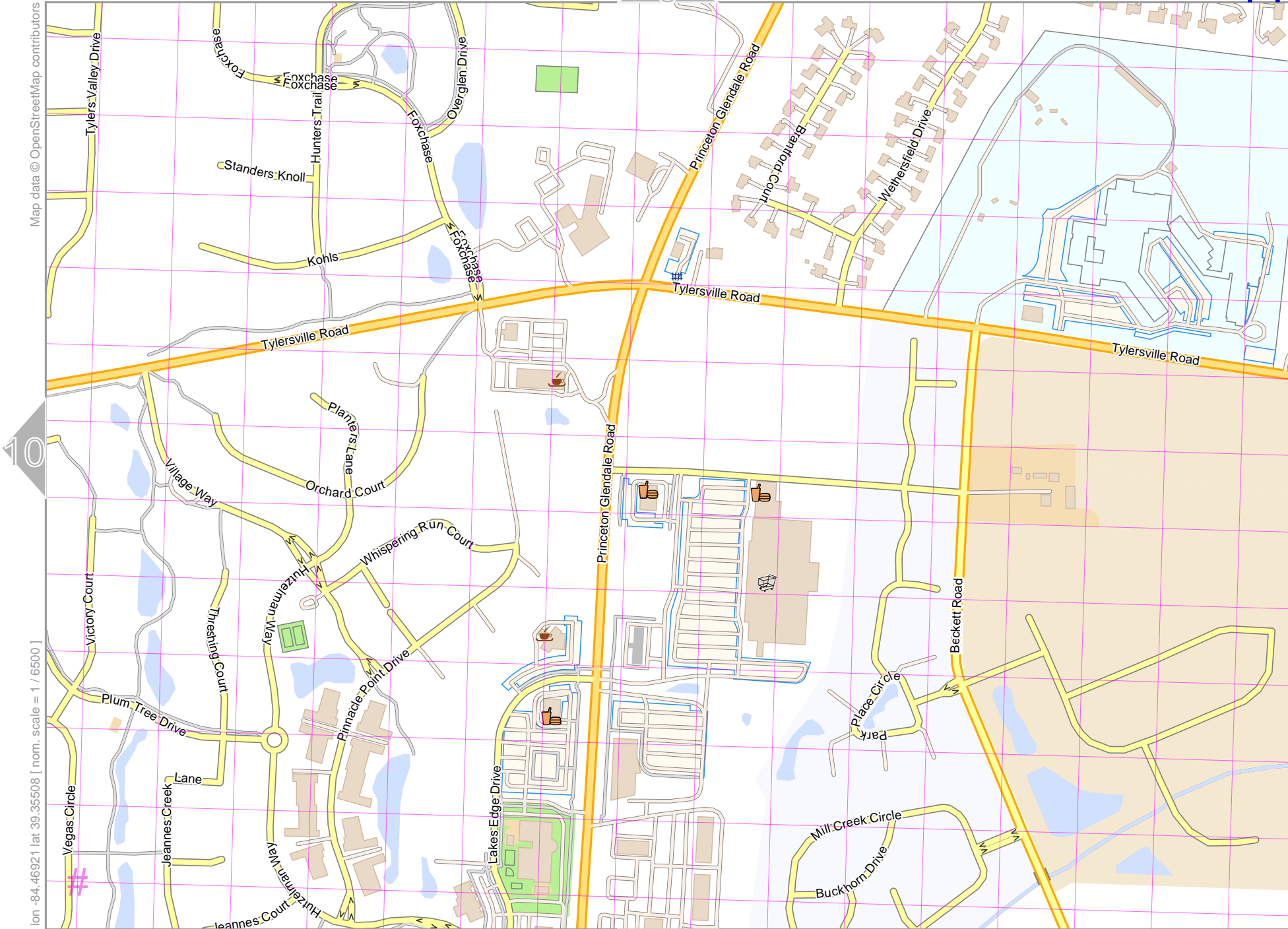
pdfmap_20260420_113222_West_Chester_-84.412_39.3333_988.pdf

UTM: 16 S easting 716.50 km northing 4359.20 km
UTM-Grid-width = 100m

West Chester

Map data © OpenStreetMap contributors

lon -84.45041 lat 39.36597



10

12

lon -84.46921 lat 39.35508 [nom. scale = 1 / 6500]

pdfmap_20260420_113222_West_Chester_-84.412_39.3333_988.pdf

UTM: 16 S easting 718.10 km northing 4359.30 km
UTM-Grid-width = 100m

19

West Chester

Map data © OpenStreetMap contributors

lon -84.43160 lat 39.36597

lon -84.45041 lat 39.35508 [nom. scale = 1 / 6500]

pdfmap_20260420_113222_West_Chester_-84.412_39.3333_988.pdf



UTM: 16 S easting 719.70 km northing 4359.30 km
UTM-Grid-width = 100m

West Chester

5

Map data © OpenStreetMap contributors

lon -84.41280 lat 39.36597

12

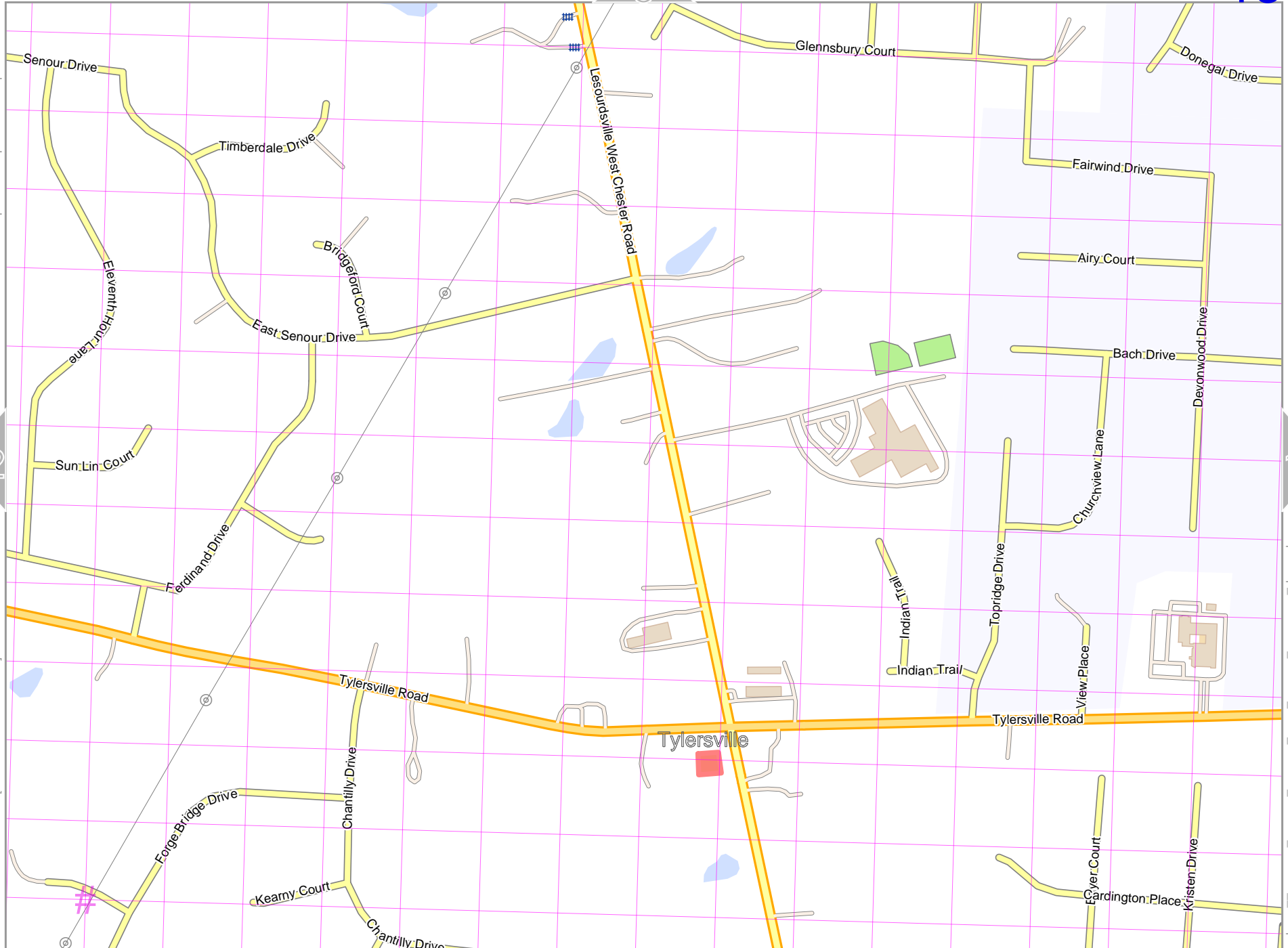
14

lon -84.43160 lat 39.35508 [nom. scale = 1 / 65000]

pdfmap_20260420_113222_West_Chester_-84.412_39.3333_988.pdf

UTM: 16 S easting 721.40 km northing 4359.40 km
UTM-Grid-width = 100m

21



West Chester

Map data © OpenStreetMap contributors

lon -84.394001 lat 39.36597

pdfmap_20260420_113222_West_Chester_-84.412_39.3333_988.pdf

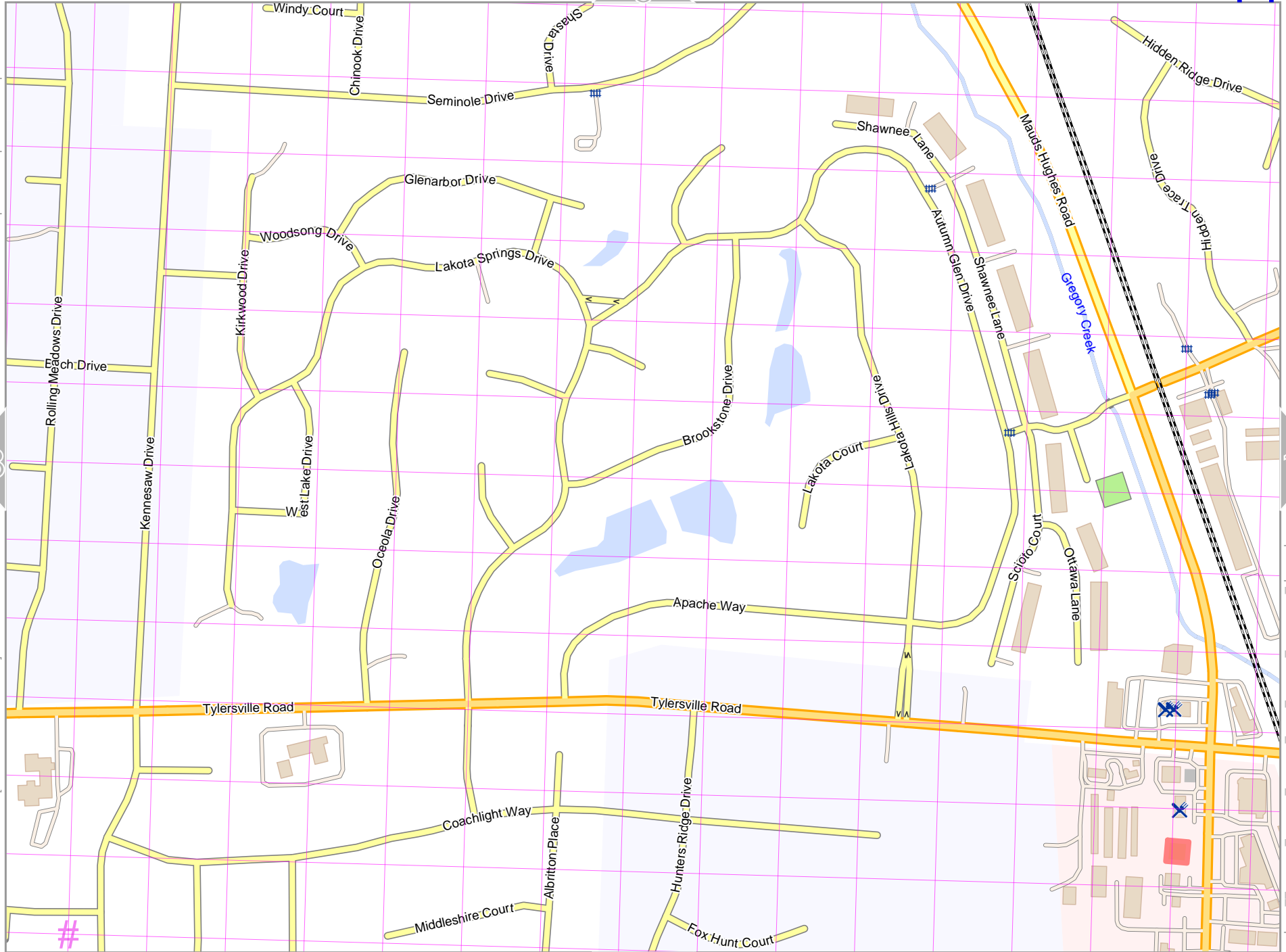
lon -84.41280 lat 39.35508 [nom. scale = 1 / 6500]

13

15

6

22

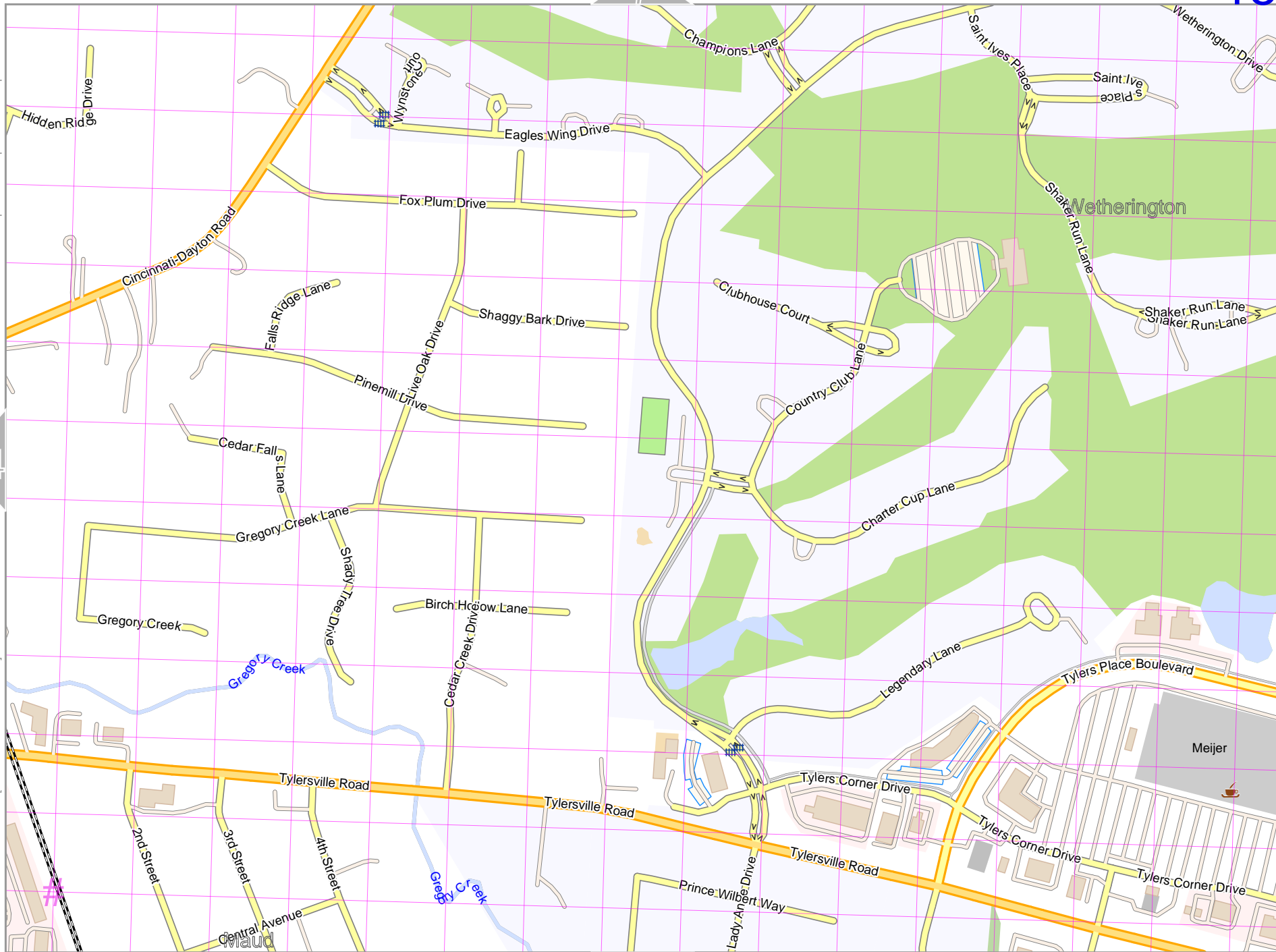


UTM: 16 S easting 723.00 km northing 4359.40 km
UTM-Grid-width = 100m

West Chester

Map data © OpenStreetMap contributors

lon -84.37520 lat 39.36597



16

14

23

lon -84.39400 lat 39.35508 [nom. scale = 1 / 6500]

pdfmap_20260420_113222_West_Chester_-84.412_39.3333_988.pdf

UTM: 16 S easting 724.60 km northing 4359.50 km
UTM-Grid-width = 100m

West Chester

Map data © OpenStreetMap contributors

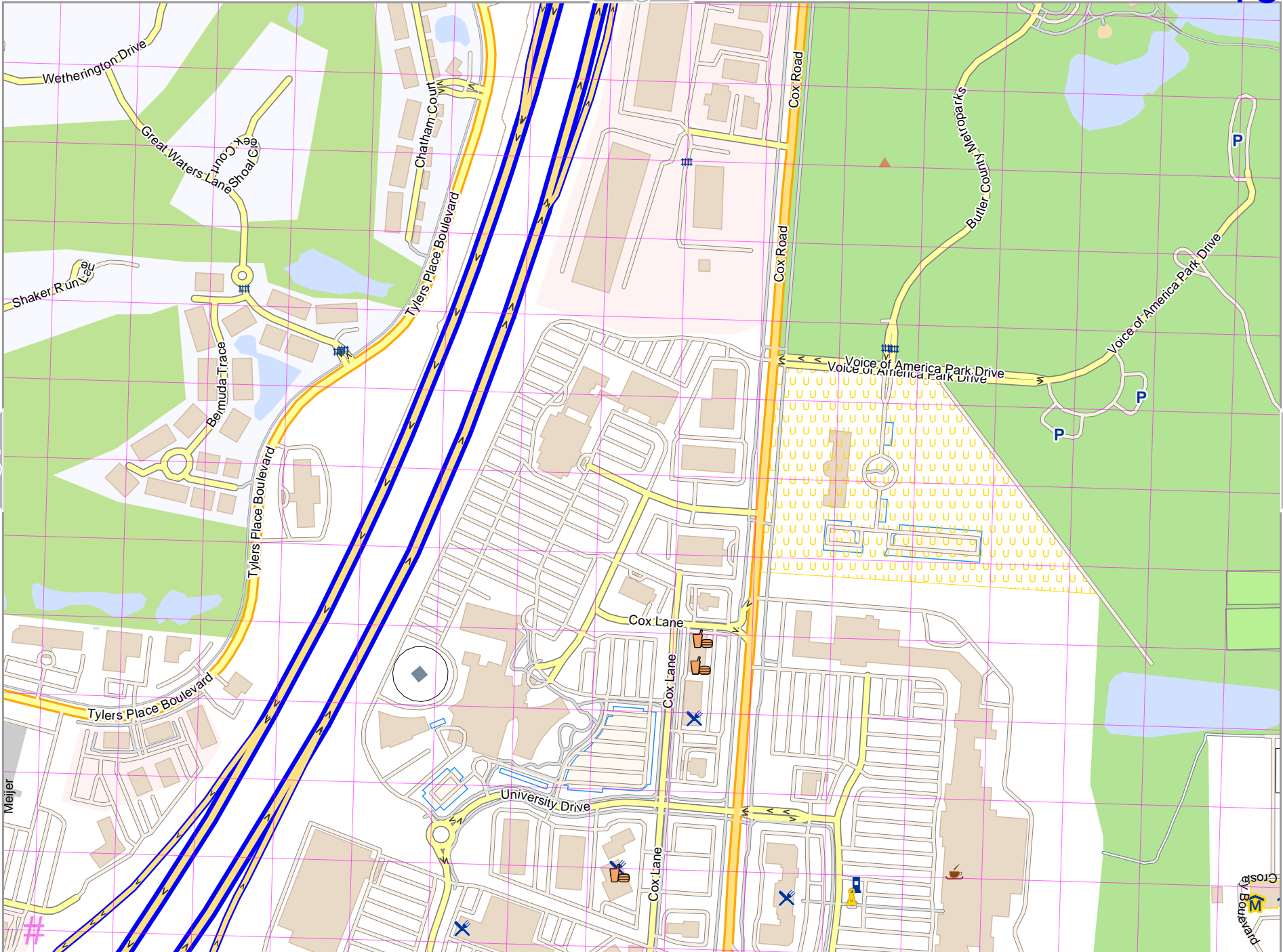
lon -84.35640 lat 39.36597

15

17

lon -84.37520 lat 39.35508 [nom. scale = 1 / 65000]

pdfmap_20260420_113222_West_Chester_-84.412_39.3333_988.pdf



UTM: 16 S easting 726.20 km northing 4359.50 km
UTM-Grid-width = 100m

24

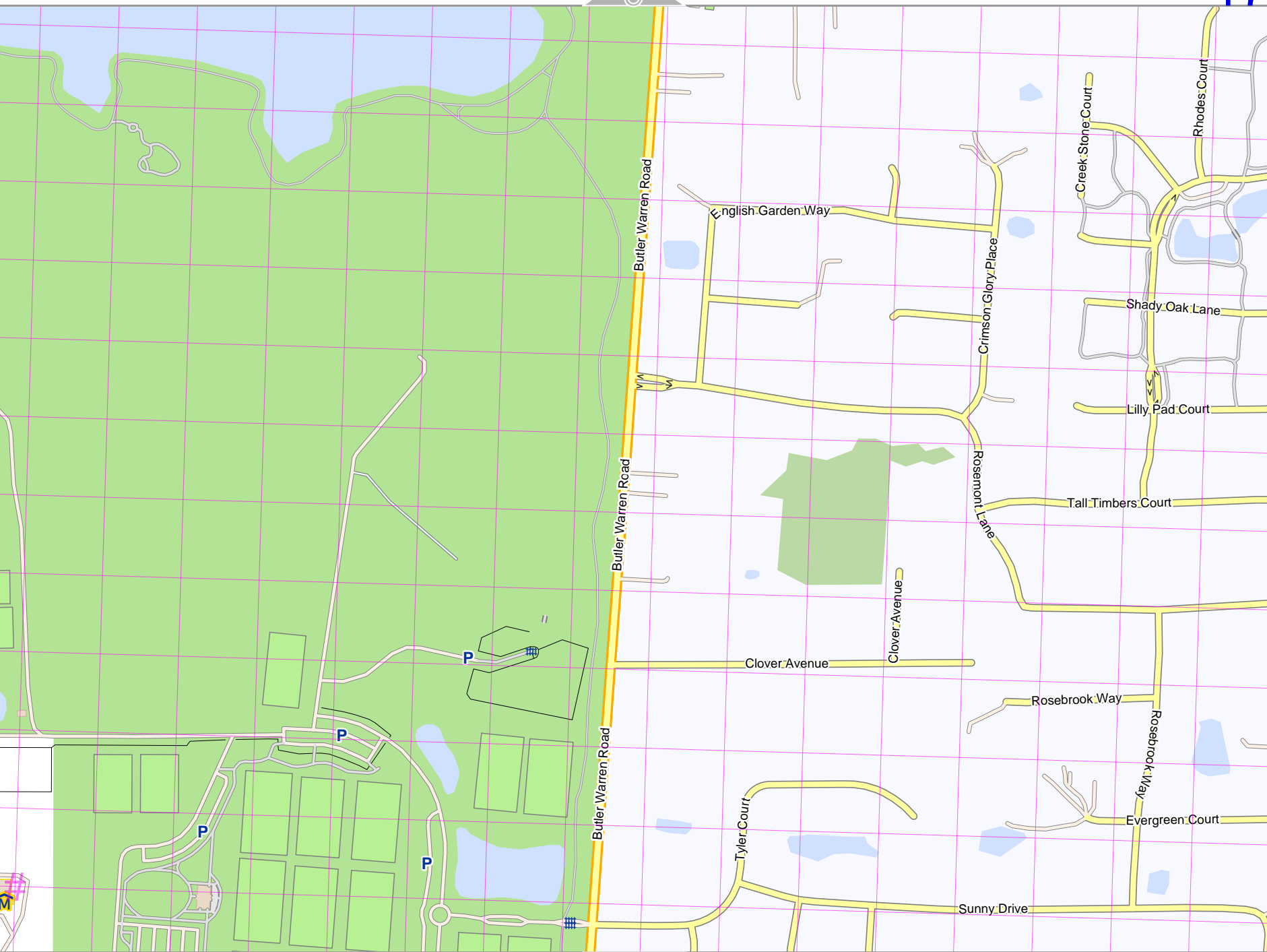
West Chester

Map data © OpenStreetMap contributors

lon: -84.35640 lat: 39.35508 [nom. scale = 1 / 6500]

lon: -84.33759 lat: 39.36597

pdfmap_20260420_113222_West_Chester_-84.412_39.3333_988.pdf



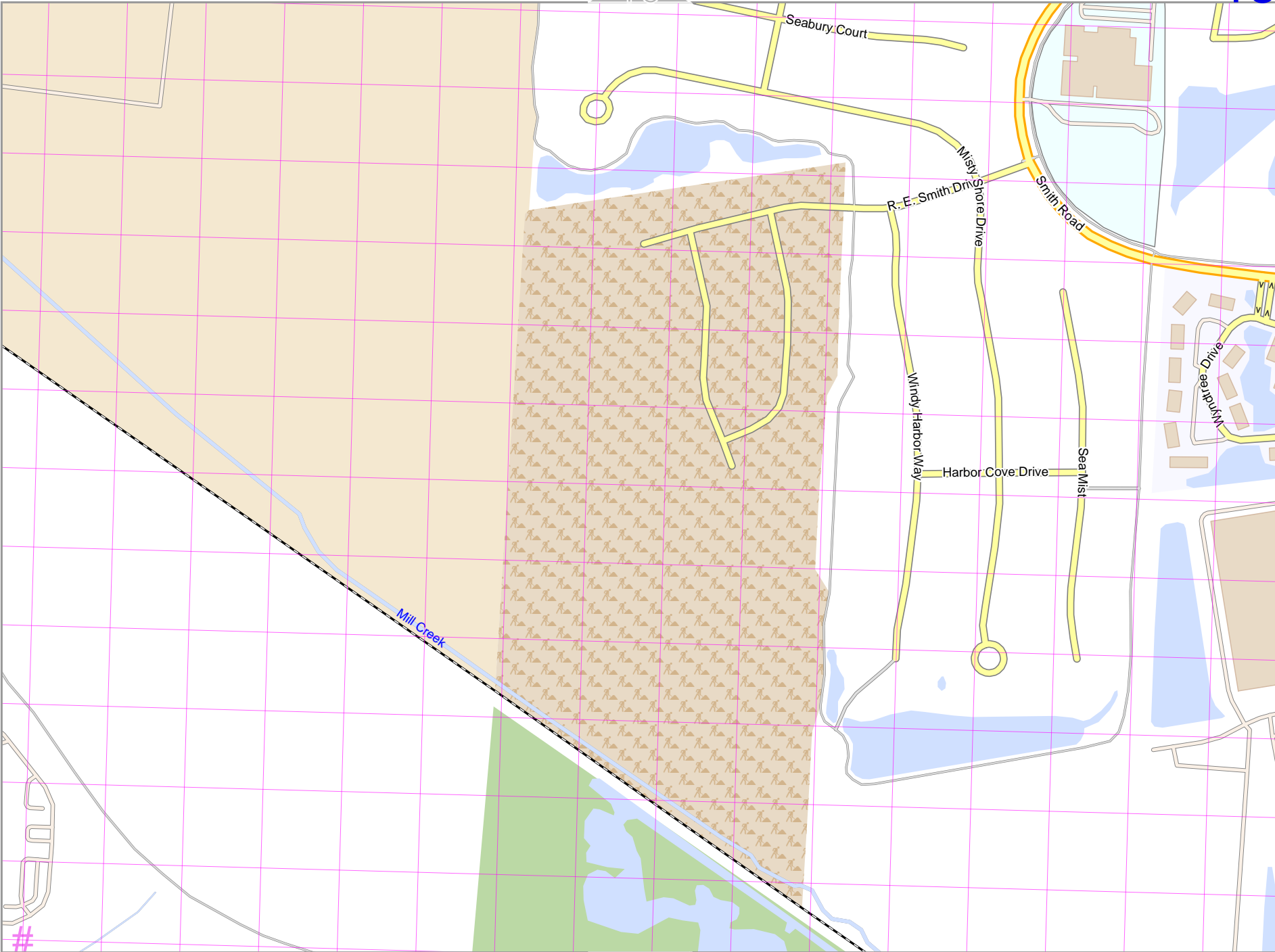
UTM: 16 S easting 727.80 km northing 4359.60 km
UTM-Grid-width = 100m

Map data © OpenStreetMap contributors

lon -84.46921 lat 39.35508

lon -84.48801 lat 39.34420 [nom. scale = 1 / 6500]

pdfmap_20260420_113222_West_Chester_-84.412_39.3333_988.pdf

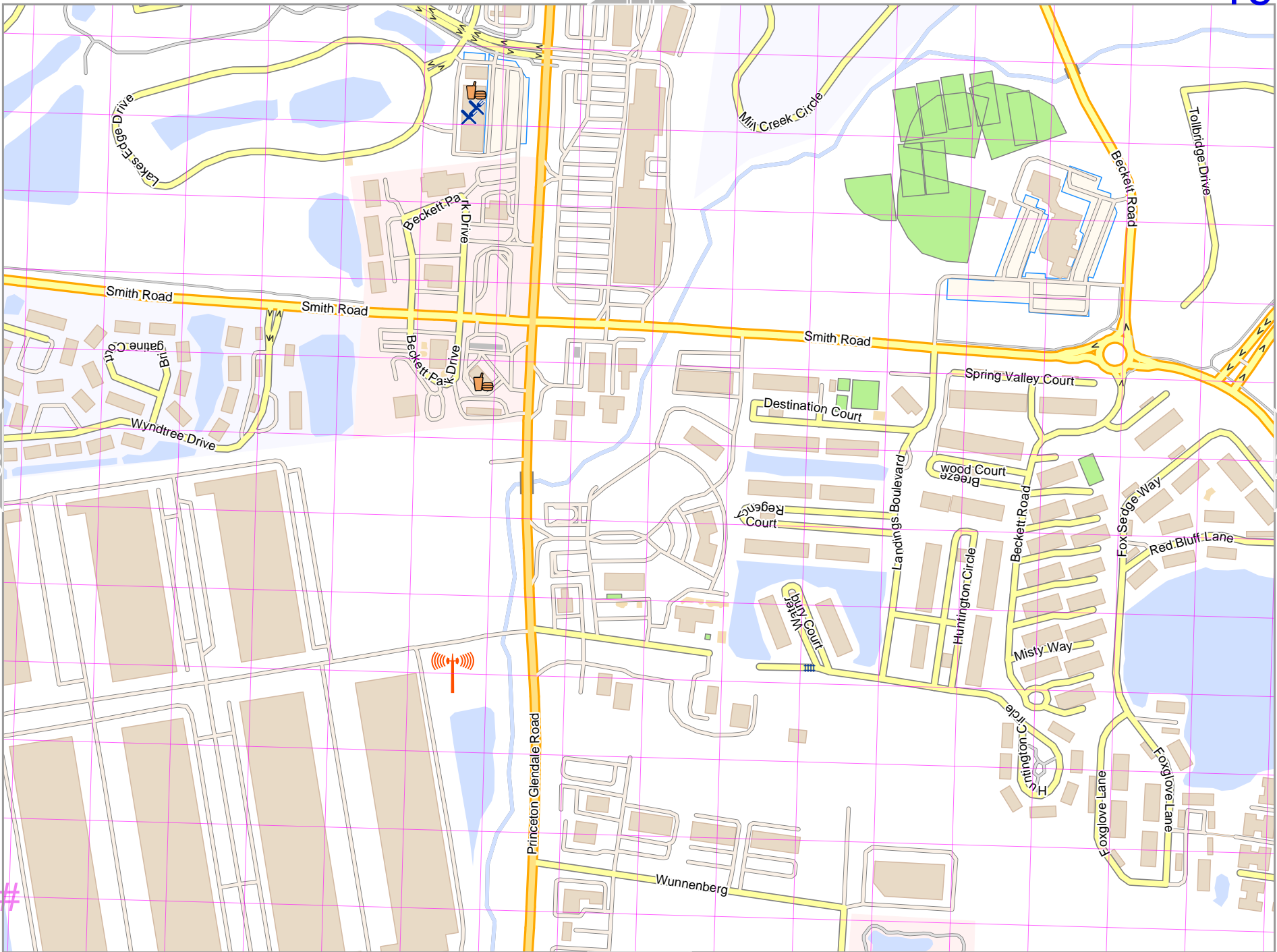


UTM: 16 S easting 716.50 km northing 4358.00 km
UTM-Grid-width = 100m

West Chester

Map data © OpenStreetMap contributors

lon -84.45041 lat 39.35508



18

20

lon -84.46921 lat 39.34420 [nom. scale = 1 / 6500]

pdfmap_20260420_113222_West_Chester_-84.412_39.3333_988.pdf

UTM: 16 S easting 718.10 km northing 4358.10 km
UTM-Grid-width = 100m

27

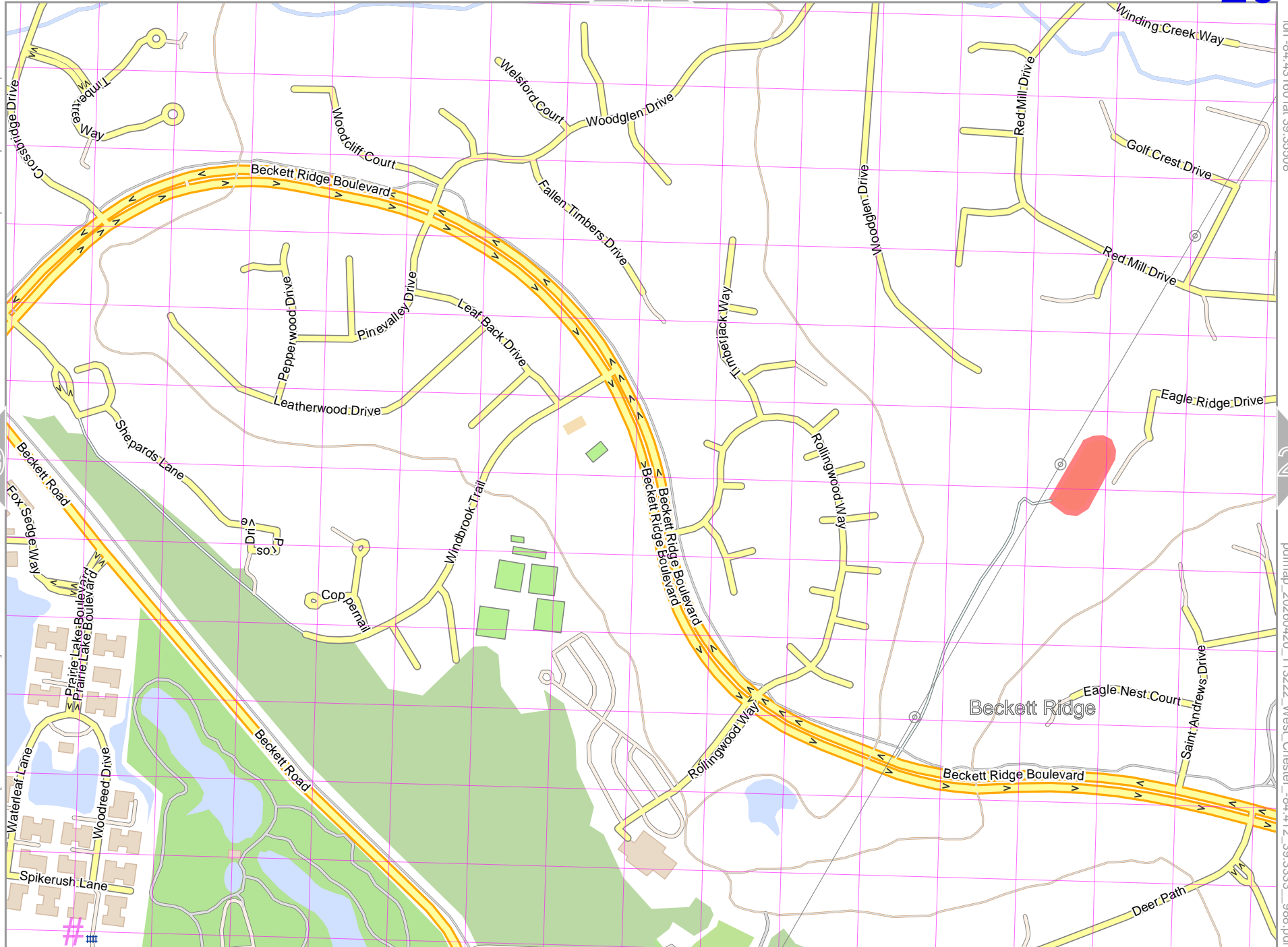
Map data © OpenStreetMap contributors

lon -84.431601 lat 39.35508

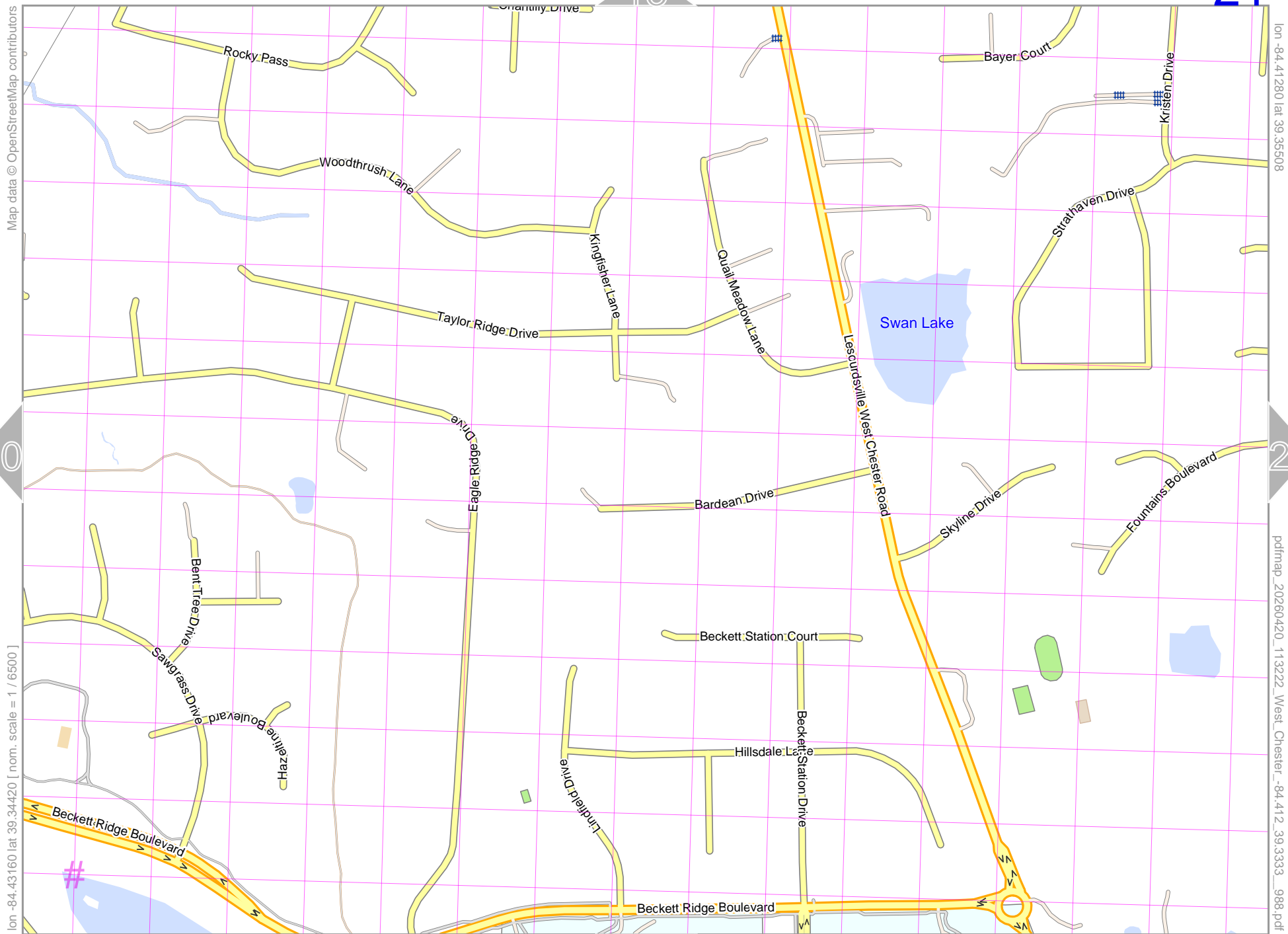
lon -84.45041 lat 39.34420 [nom. scale = 1 / 6500]

pdfmap_20260420_113222_West_Chester_-84.412_39.3333_988.pdf

UTM: 16 S easting 719.80 km northing 4358.10 km
UTM-Grid-width = 100m



West Chester



Map data © OpenStreetMap contributors

lon -84.41280 lat 39.35508

20

22

lon -84.43160 lat 39.34420 [nom. scale = 1 / 6500]

pdfmap_20260420_113222_West_Chester_-84.412_39.3333_988.pdf

UTM: 16 S easting 721.40 km northing 4358.20 km
UTM-Grid-width = 100m

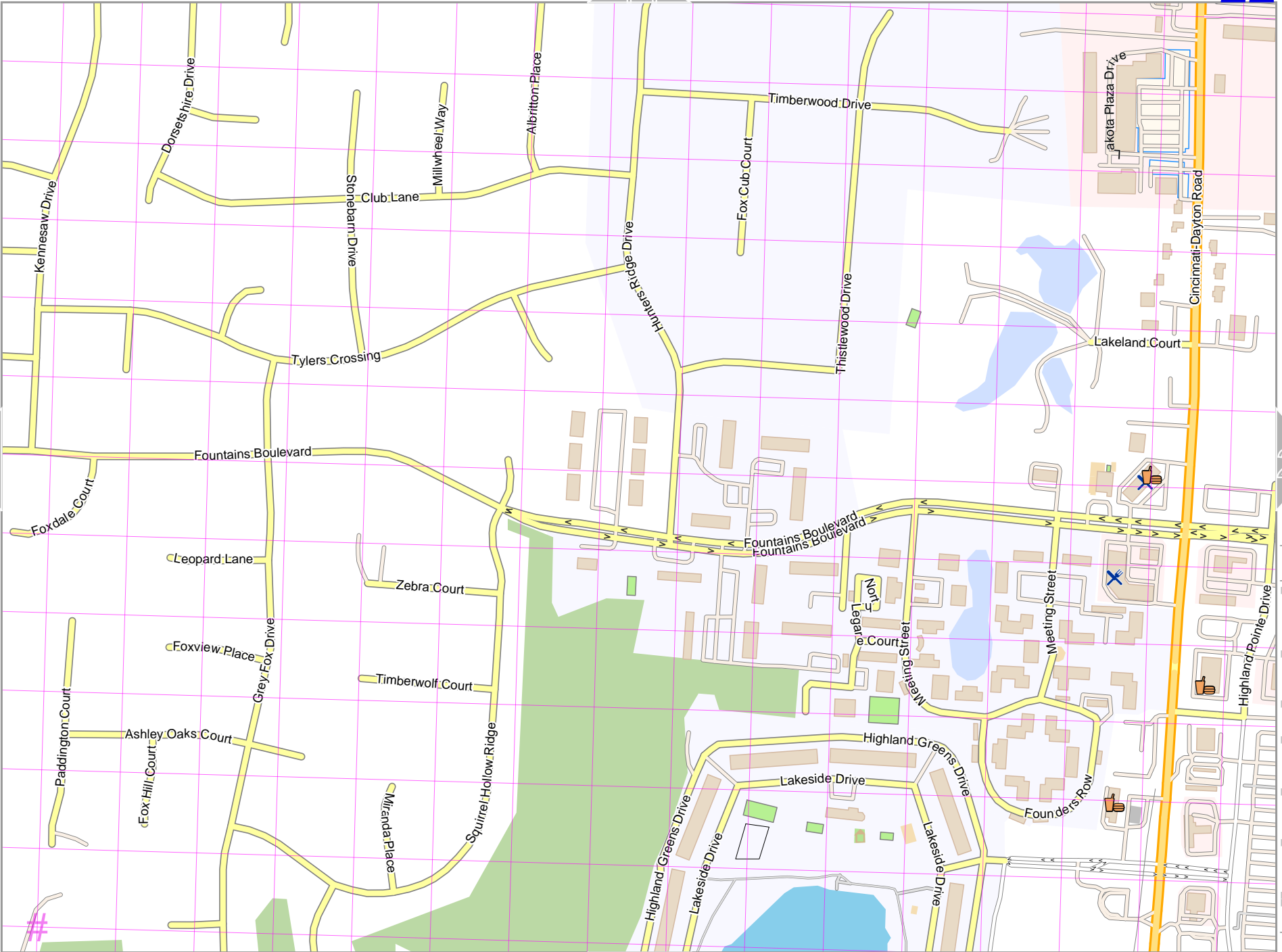
West Chester

Map data © OpenStreetMap contributors

lon -84.394001 lat 39.35508

lon -84.41280 lat 39.34420 [nom. scale = 1 / 6500]

pdfmap_20260420_113222_West_Chester_-84.412_39.3333_988.pdf



UTM: 16 S easting 723.00 km northing 4358.20 km
UTM-Grid-width = 100m

West Chester

15

31

24

22

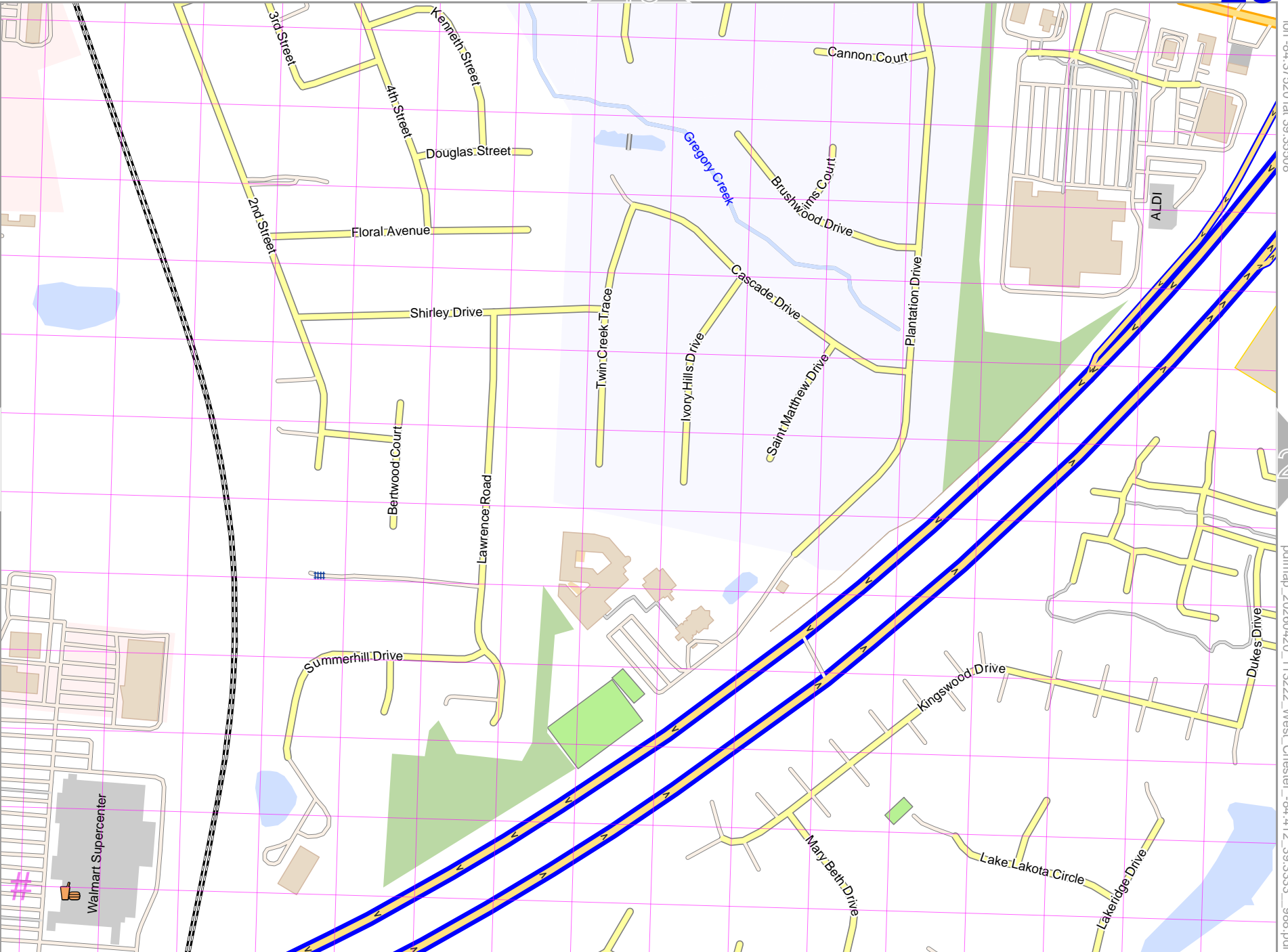
Map data © OpenStreetMap contributors

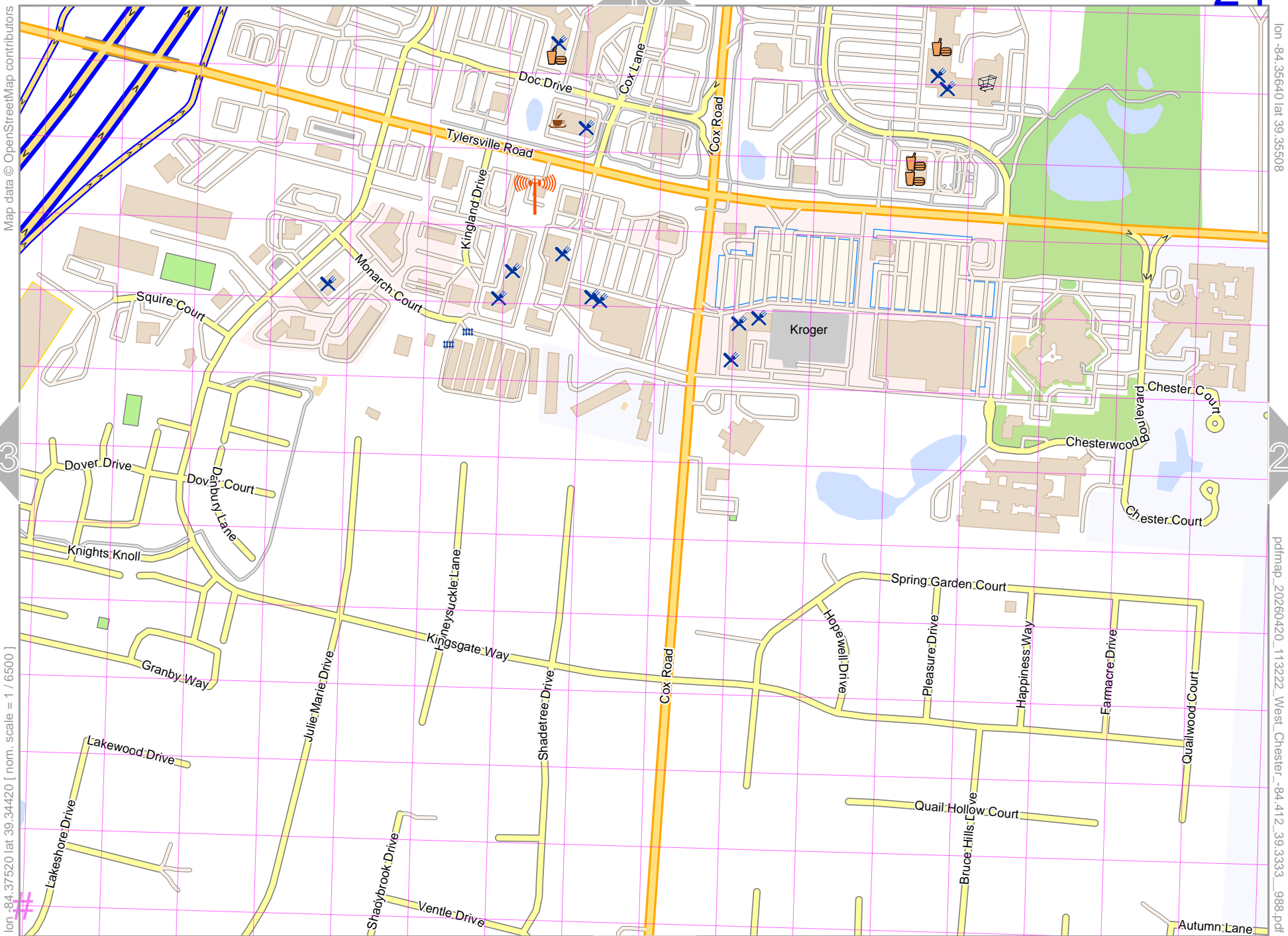
lon -84.39400 lat 39.34420 [nom. scale = 1 / 6500]

lon -84.37520 lat 39.35508

pdfmap_20260420_113222_West_Chester_-84.412_39.3333_988.pdf

UTM: 16 S easting 724.60 km northing 4358.30 km
UTM-Grid-width = 100m





Map data © OpenStreetMap contributors

lon -84.35640 lat 39.35508

23

25

lon -84.37520 lat 39.34420 [nom. scale = 1 / 6500]

pdfmap_20260420_113222_West_Chester_-84.412_39.3333_988.pdf

UTM: 16 S easting 726.20 km northing 4358.30 km
UTM-Grid-width = 100m

32

West Chester

17

24

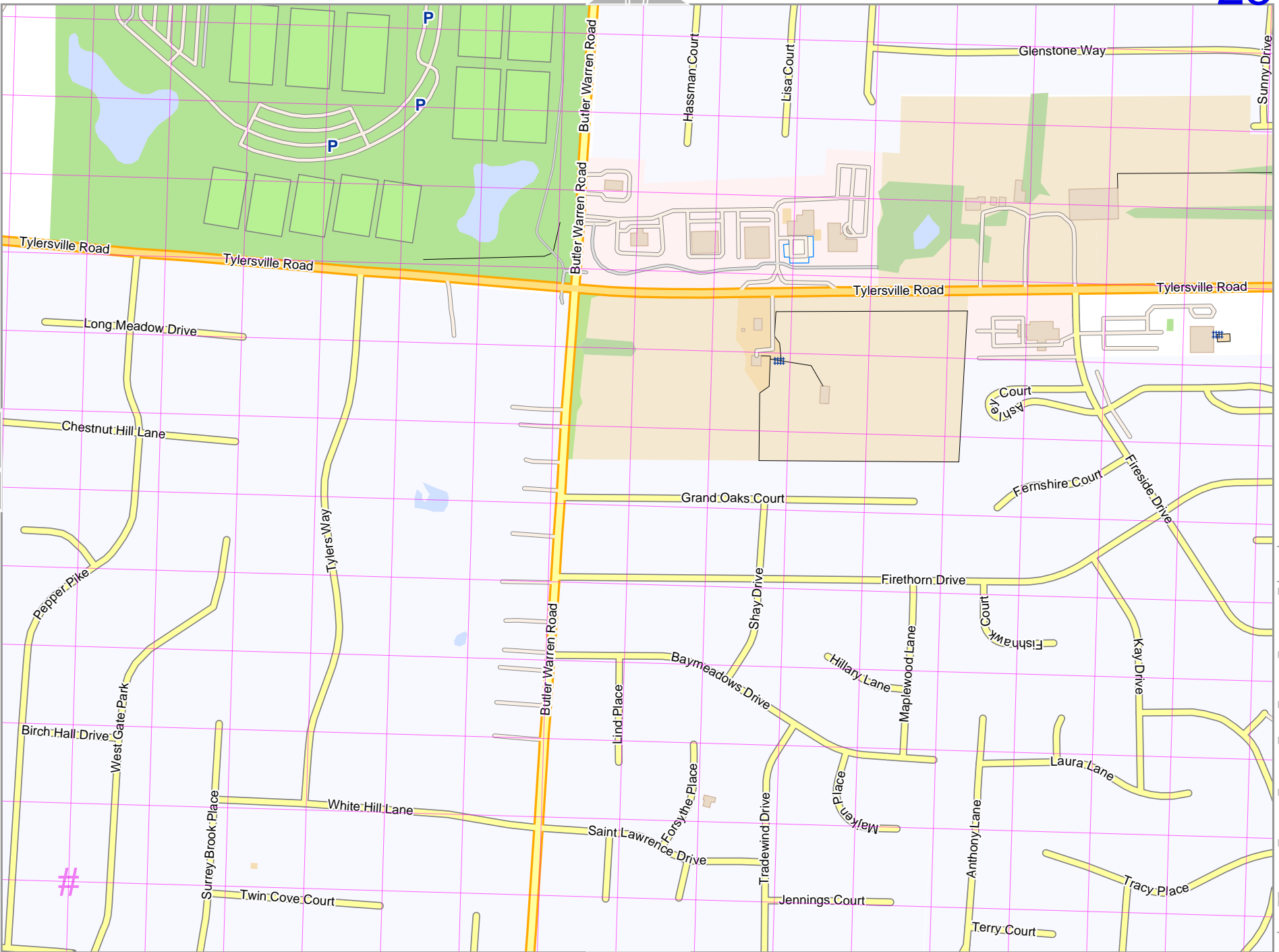
33

Map data © OpenStreetMap contributors

lon -84.33759 lat 39.35508

pdfmap_20260420_113222_West_Chester_-84.412_39.3333_988.pdf

lon -84.35640 lat 39.34420 [nom. scale = 1 / 6500]



UTM: 16 S easting 727.90 km northing 4358.40 km
UTM-Grid-width = 100m

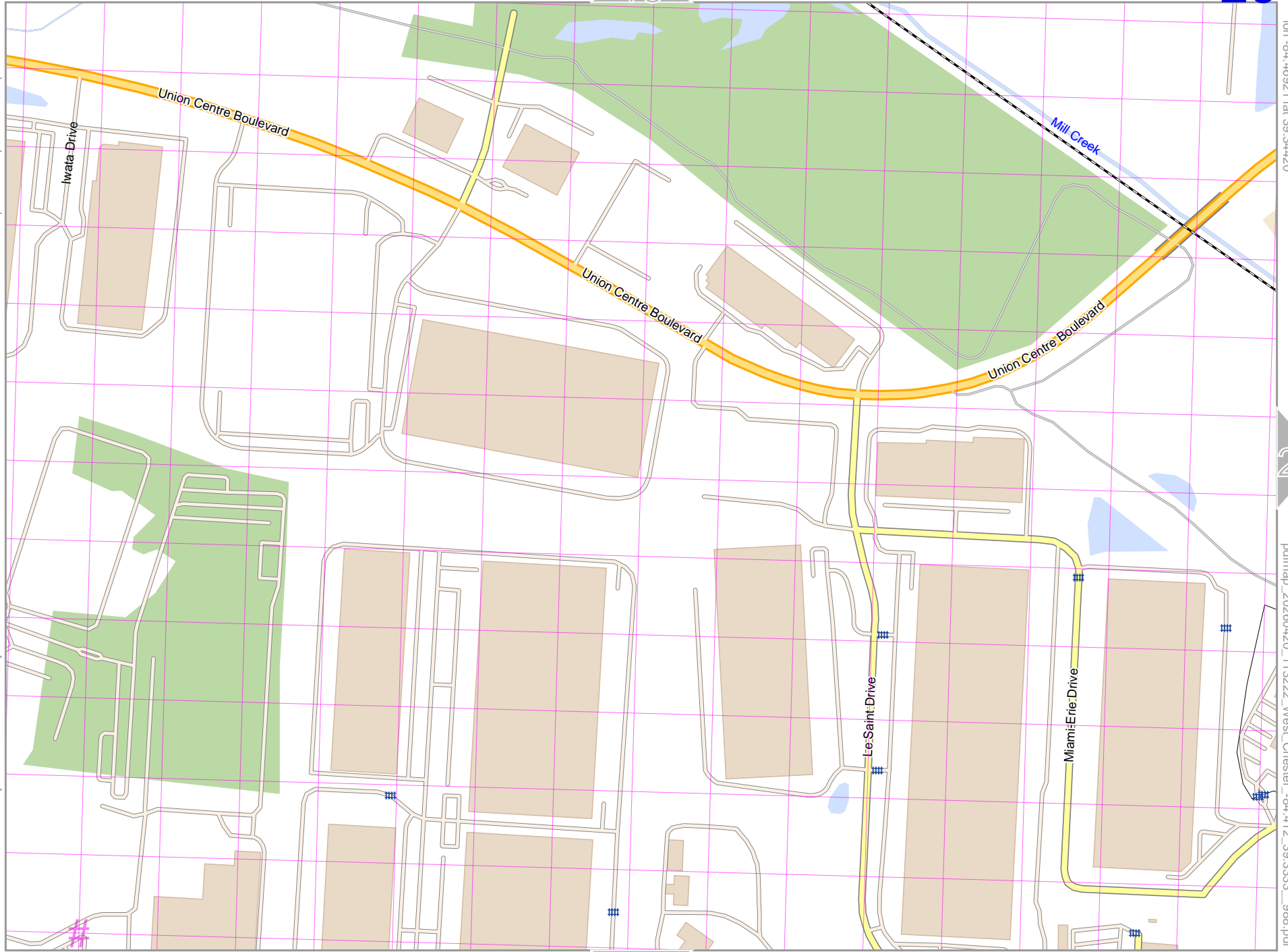
West Chester

Map data © OpenStreetMap contributors

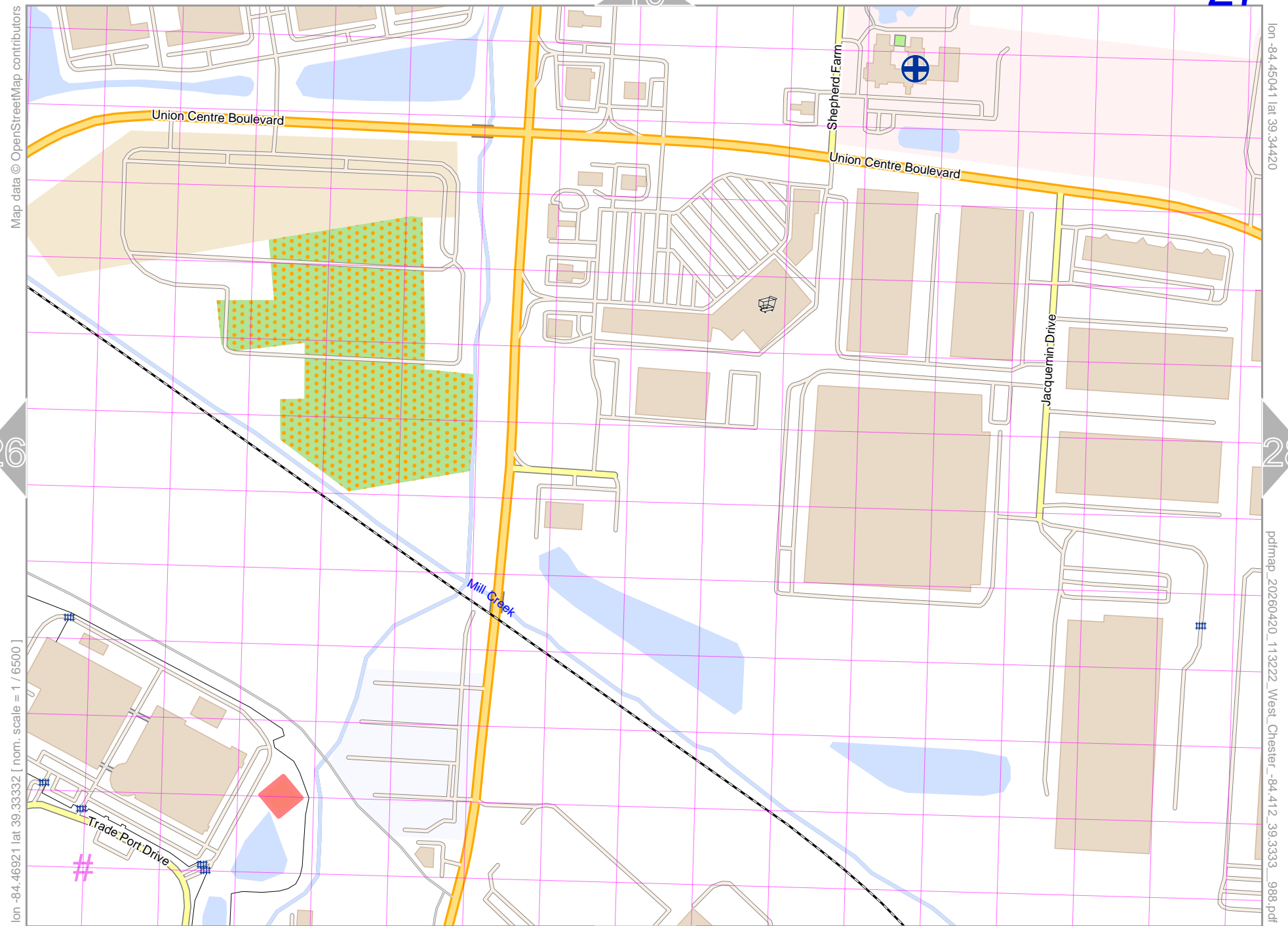
lon -84.48801 lat 39.33332 [nom. scale = 1 / 6500]

lon -84.46921 lat 39.34420

pdfmap_20260420_113222_West_Chester_-84.412_39.3333_988.pdf



UTM: 16 S easting 716.60 km northing 4356.80 km
UTM-Grid-width = 100m



UTM: 16 S easting 718.20 km northing 4356.90 km
 UTM-Grid-width = 100m

West Chester

20

lon -84.43160 lat 39.34420

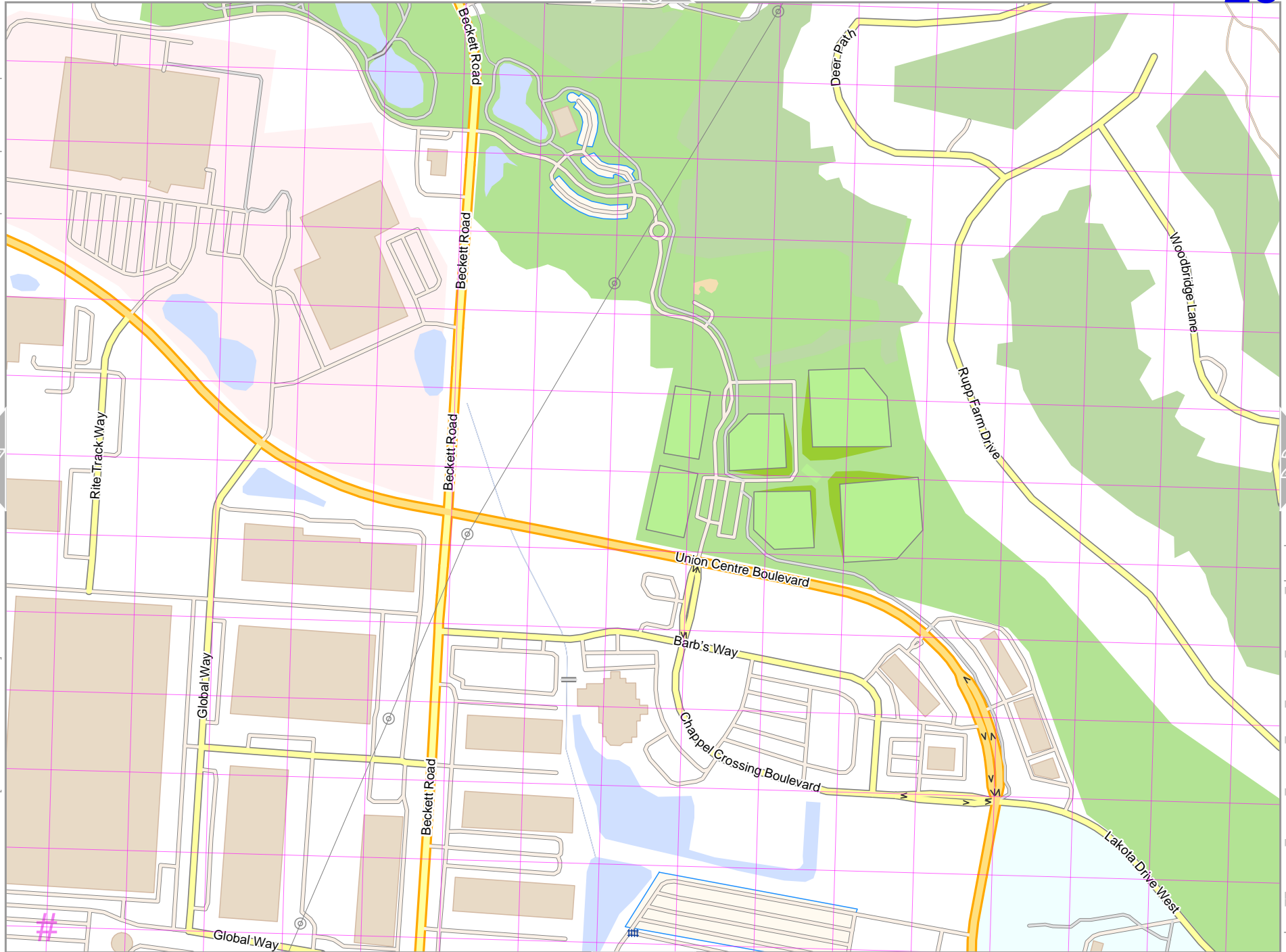
Map data © OpenStreetMap contributors

27

29

lon -84.45041 lat 39.33332 [nom. scale = 1 / 6500]

pdfmap_20260420_113222_West_Chester_-84.412_39.3333_988.pdf



36

UTM: 16 S easting 719.80 km northing 4356.90 km
UTM-Grid-width = 100m

West Chester

21

lon -84.41260 lat 39.34420

Map data © OpenStreetMap contributors

28

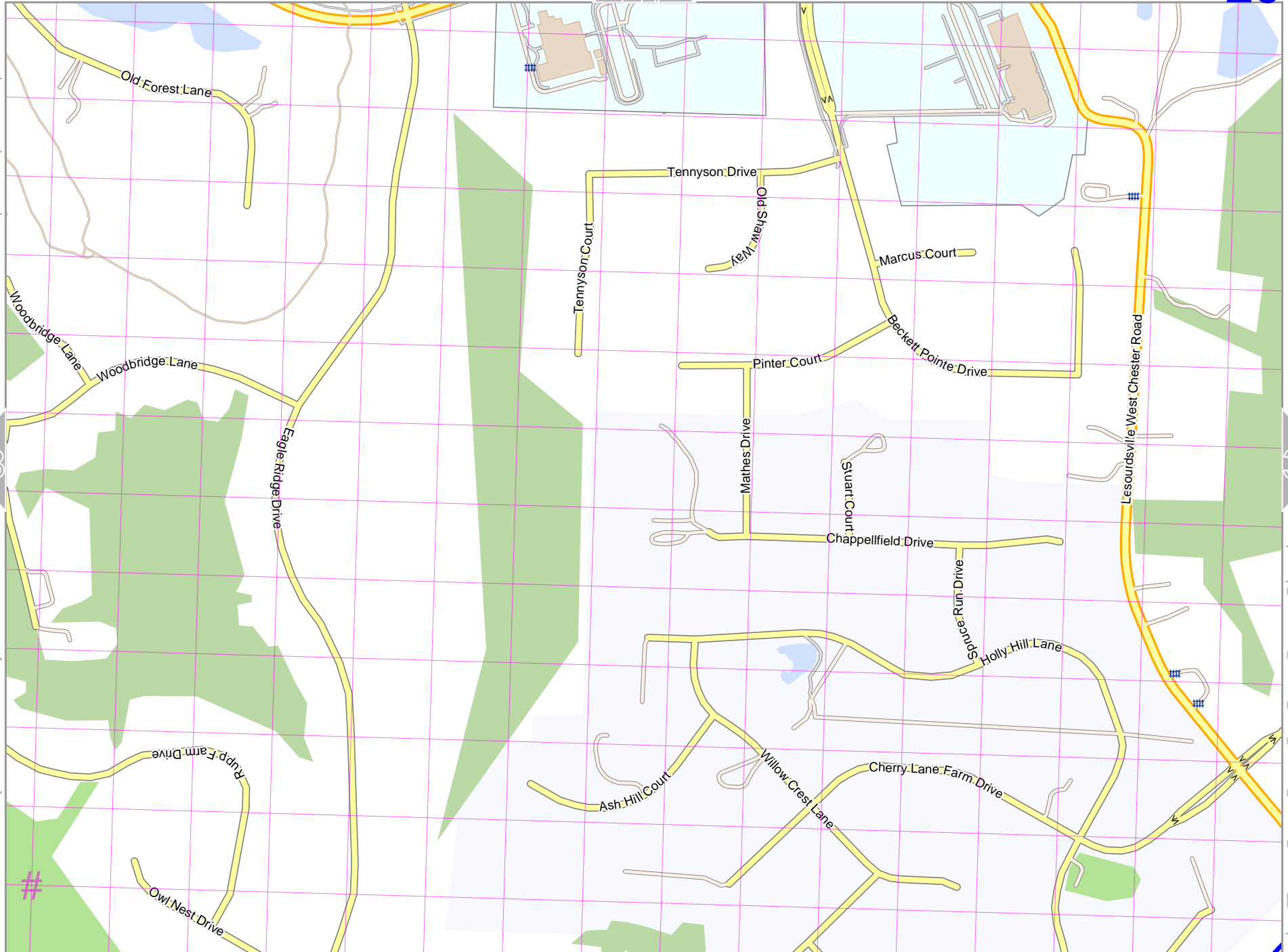
30

lon -84.43160 lat 39.33332 [nom. scale = 1 / 6500]

pdfmap_20260420_113222_West_Chester_-84.412_39.3333_988.pdf

UTM: 16 S easting 721.40 km northing 4357.00 km
UTM-Grid-width = 100m

37



West Chester

30

22

lon -84.394001 lat 39.34420

Map data © OpenStreetMap contributors

29

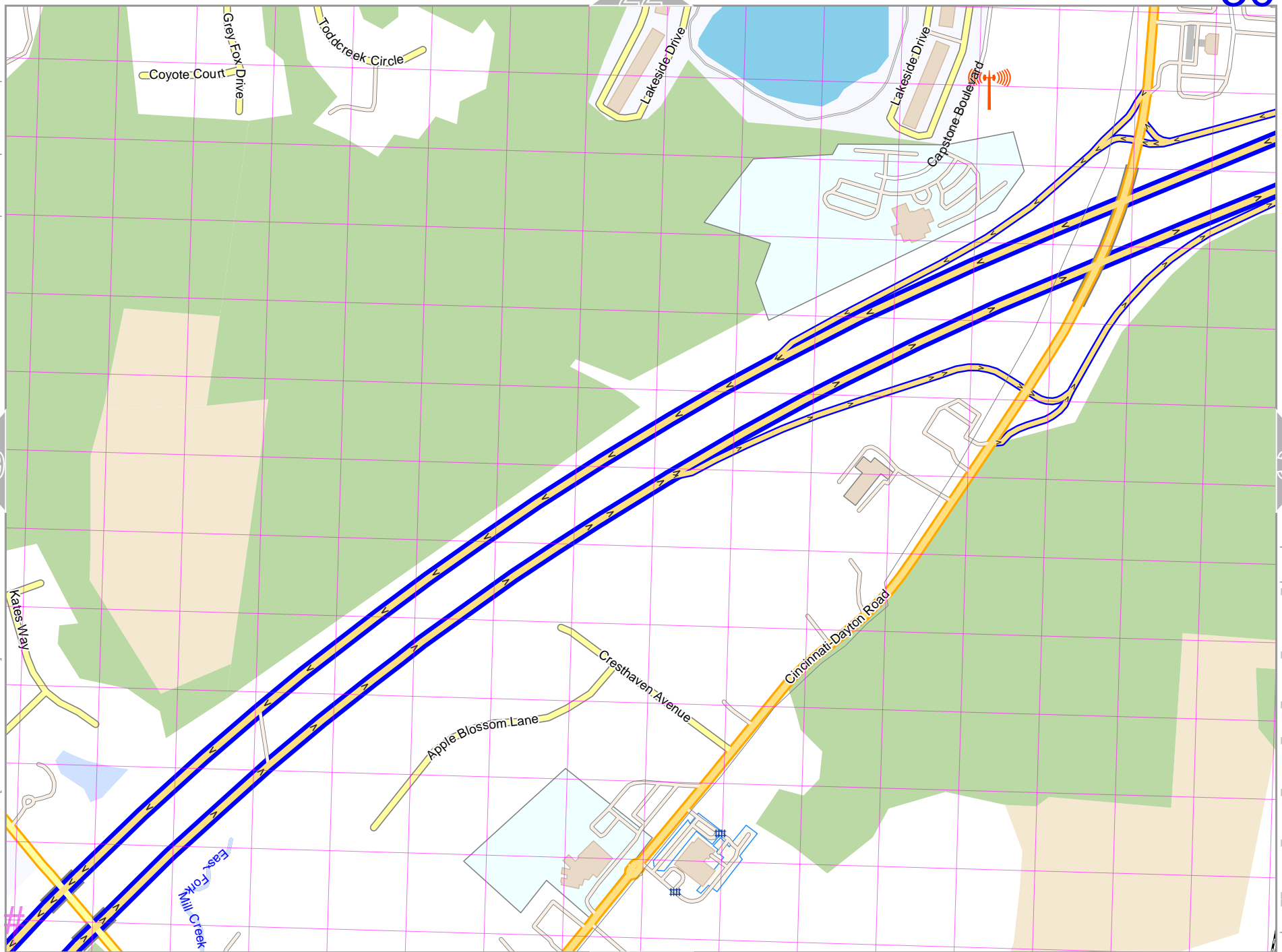
31

lon -84.41280 lat 39.33332 [nom. scale = 1 / 6500]

pdfmap_20260420_113222_West_Chester_-84.412_39.3333_988.pdf

UTM: 16 S easting 723.00 km northing 4357.00 km
UTM-Grid-width = 100m

38



West Chester

31

23

lon -84.37520 lat 39.34420

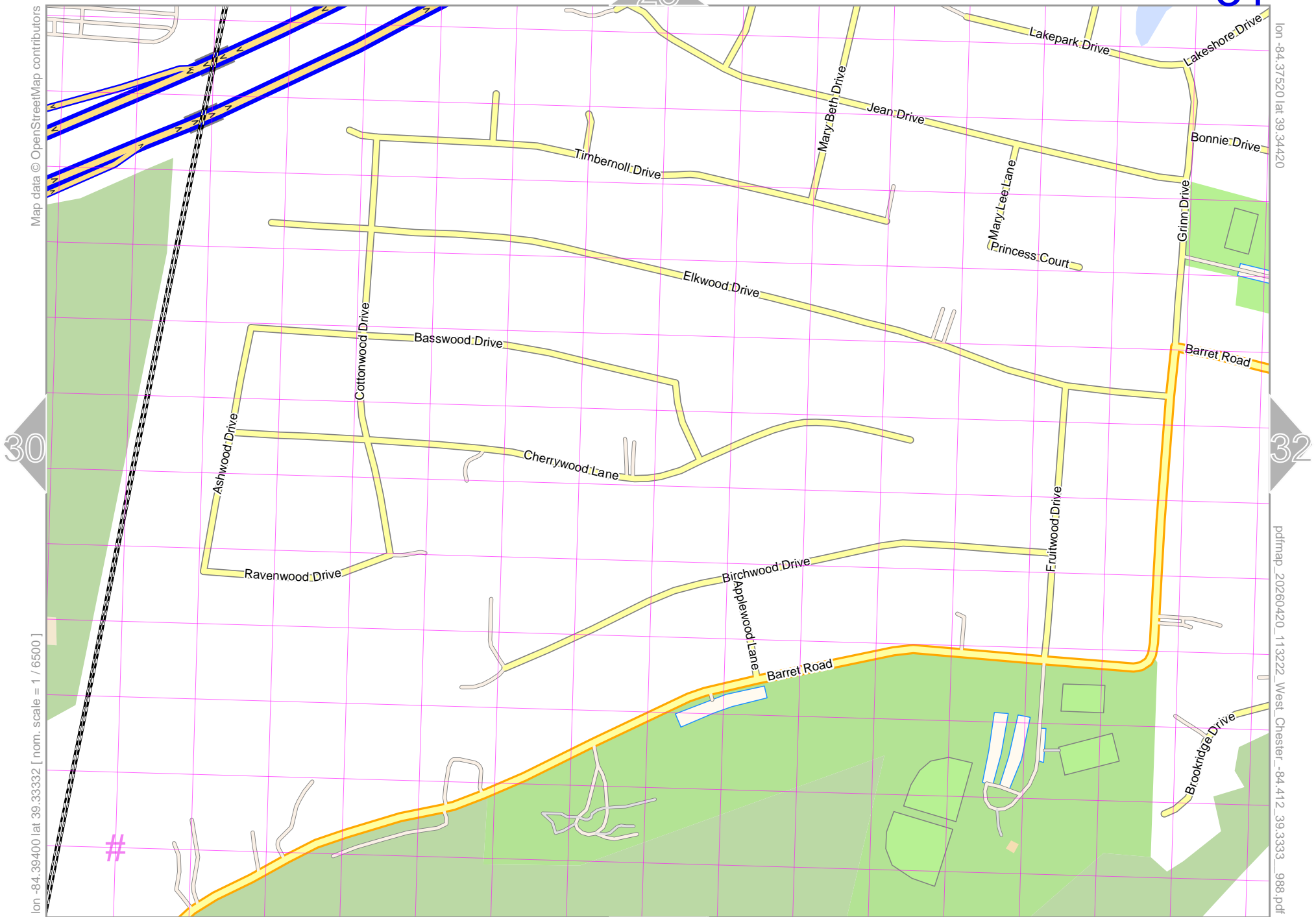
pdfmap_20260420_113222_West_Chester_-84.412_39.3333_988.pdf

Map data © OpenStreetMap contributors

lon -84.39400 lat 39.33332 [nom. scale = 1 / 6500]

UTM: 16 S easting 724.70 km northing 4357.10 km
UTM-Grid-width = 100m

39



West Chester

24

40

31

33

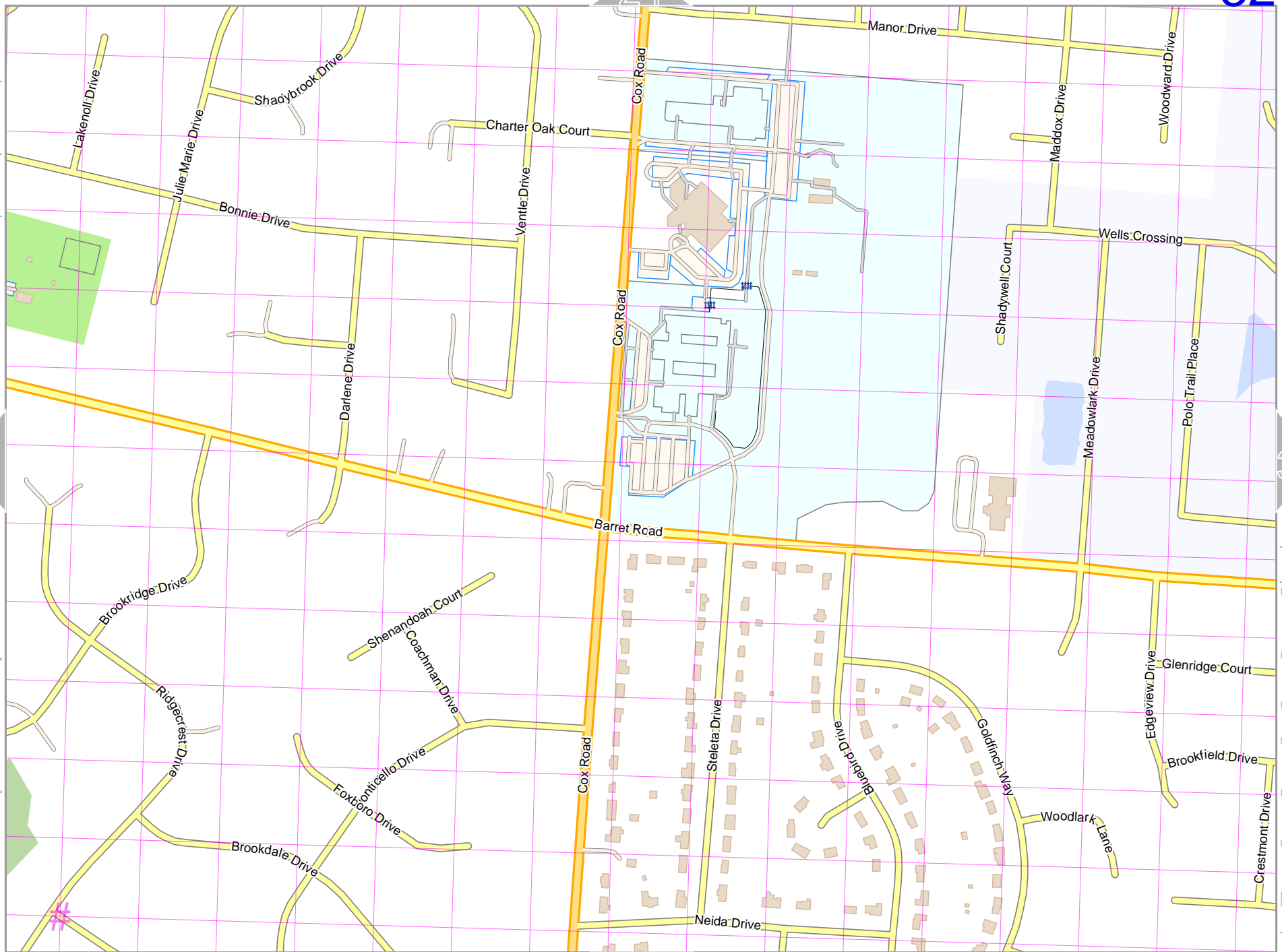
Map data © OpenStreetMap contributors

lon -84.37520 lat 39.33332 [nom. scale = 1 / 6500]

lon -84.35640 lat 39.34420

pdfmap_20260420_113222_West_Chester_-84.412_39.3333_988.pdf

UTM: 16 S easting 726.30 km northing 4357.10 km
UTM-Grid-width = 100m



West Chester

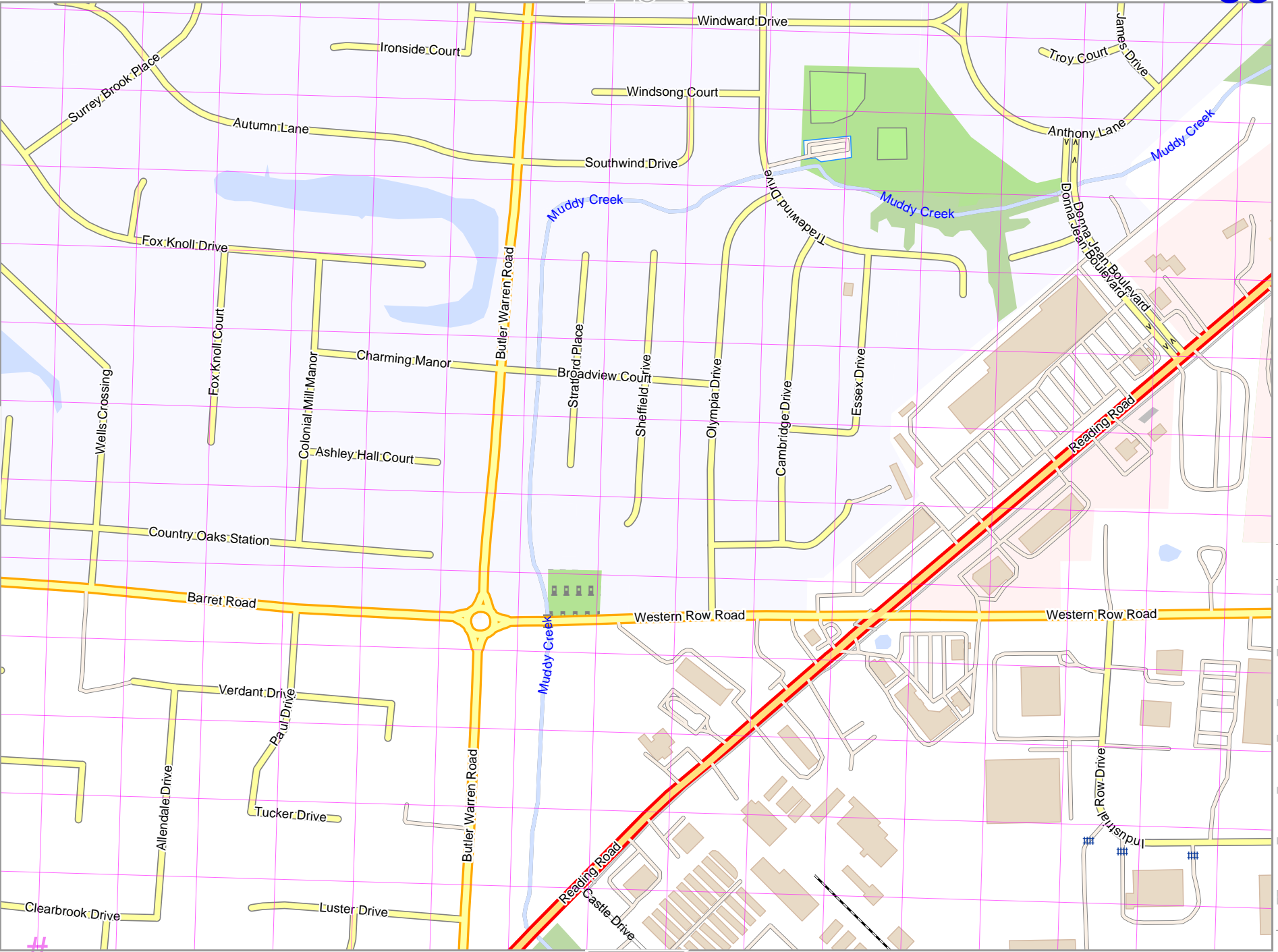
Map data © OpenStreetMap contributors

lon -84.33759 lat 39.34420

pdfmap_20260420_113222_West_Chester_-84.412_39.3333_988.pdf

lon -84.35640 lat 39.33332 [nom. scale = 1 / 6500]

UTM: 16 S easting 727.90 km northing 4357.10 km
UTM-Grid-width = 100m



West Chester

26

35

42

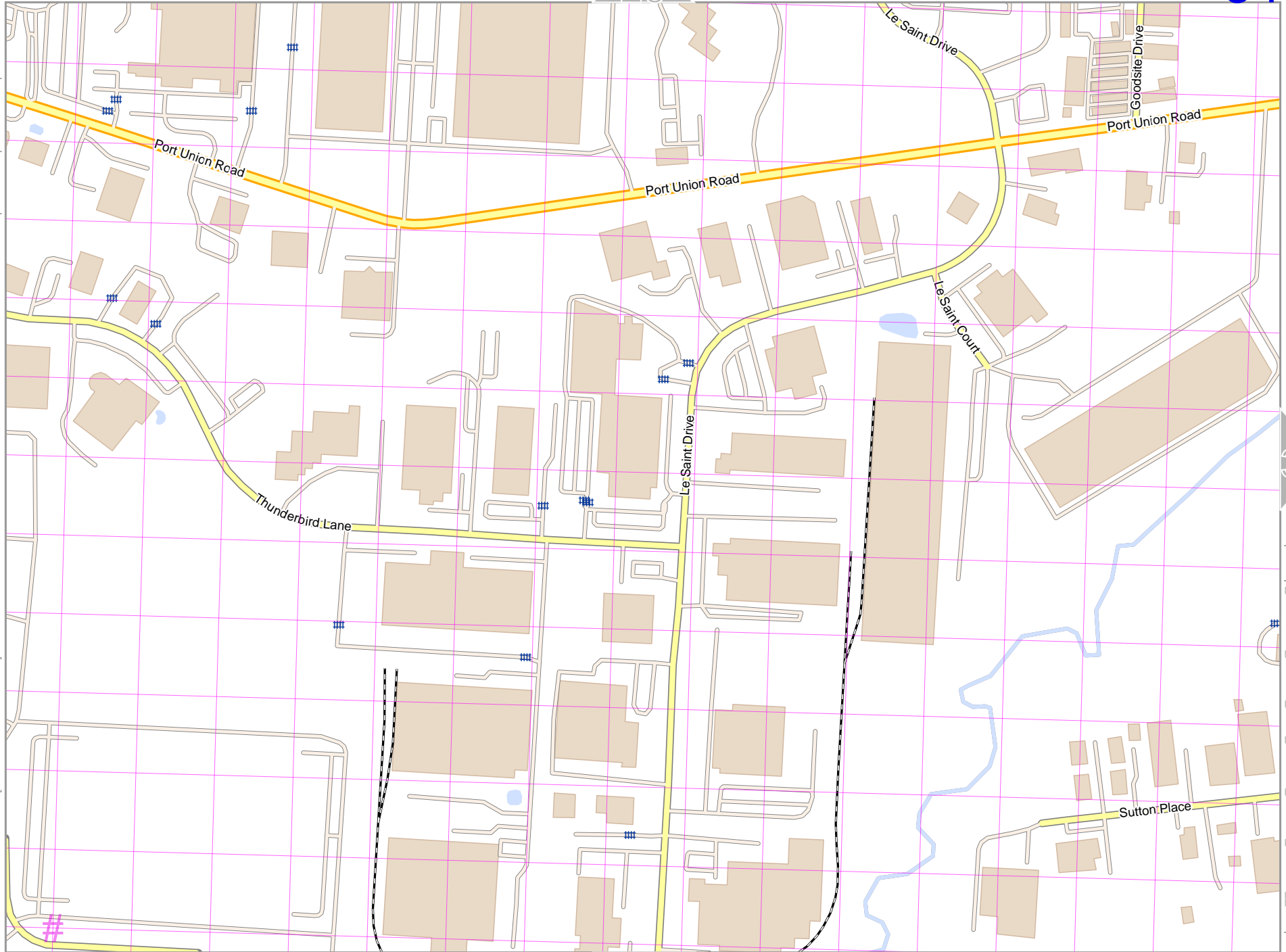
Map data © OpenStreetMap contributors

lon -84.46921 lat 39.33332

lon -84.48801 lat 39.32243 [nom. scale = 1 / 6500]

pdfmap_20260420_113222_West_Chester_-84.412_39.33333_988.pdf

UTM: 16 S easting 716.60 km northing 4355.60 km
UTM-Grid-width = 100m



West Chester

27

36

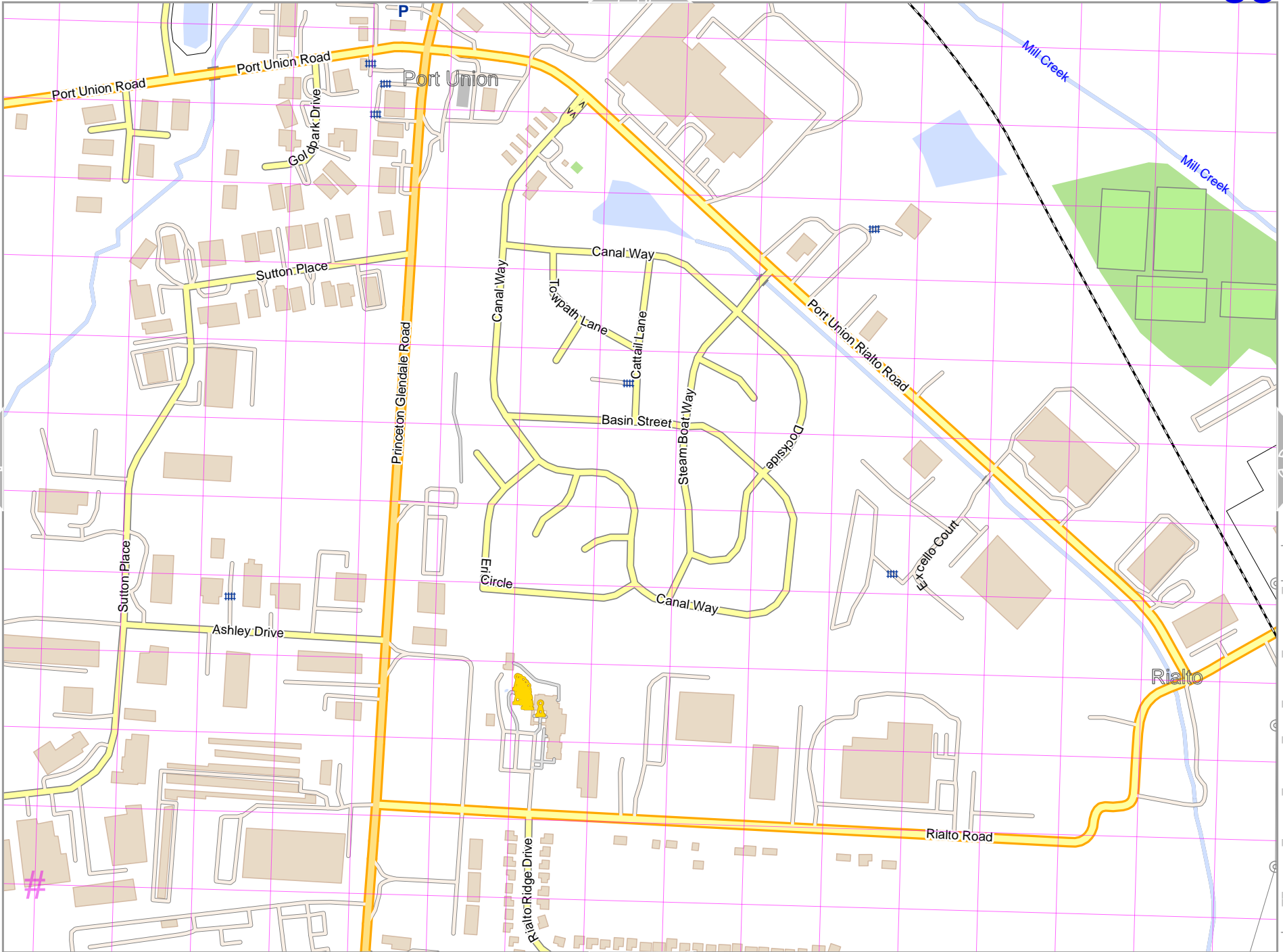
43

Map data © OpenStreetMap contributors

lon -84.45041 lat 39.33332

pdfmap_20260420_113222_West_Chester_-84.412_39.3333_988.pdf

lon -84.46921 lat 39.32243 [nom. scale = 1 / 6500]



UTM: 16 S easting 718.20 km northing 4355.70 km
UTM-Grid-width = 100m

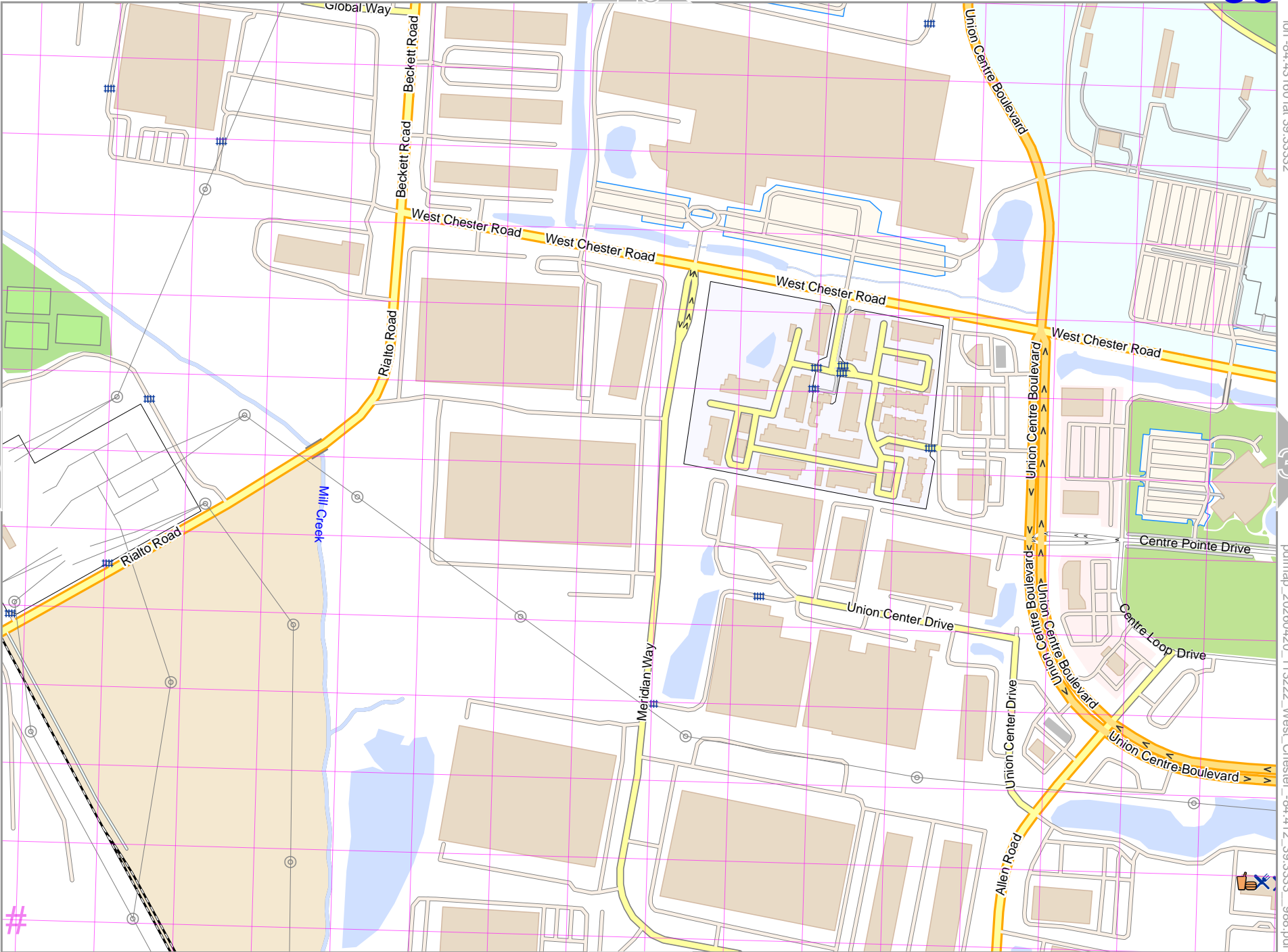
West Chester

Map data © OpenStreetMap contributors

lon -84.43160 lat 39.33332

pdfmap_20260420_113222_West_Chester_-84.412_39.3333_988.pdf

lon -84.45041 lat 39.32243 [nom. scale = 1 / 6500]



UTM: 16 S easting 719.80 km northing 4355.70 km
UTM-Grid-width = 100m

West Chester

37

29

lon -84.412801 lat 39.33332

Map data © OpenStreetMap contributors

36

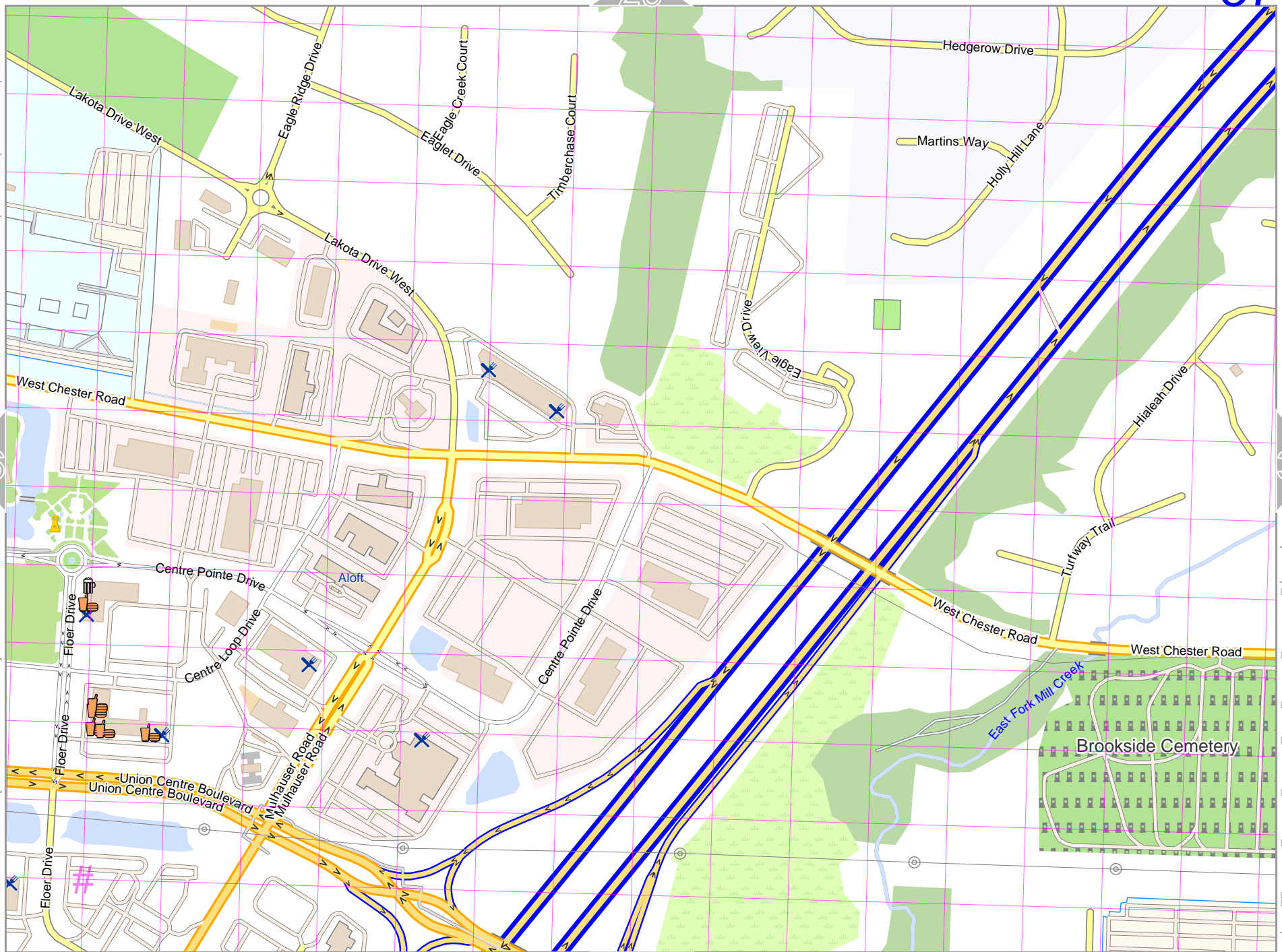
38

lon -84.43160 lat 39.32243 [nom. scale = 1 / 65000]

pdfmap_20260420_113222_West_Chester_-84.412_39.33333_988.pdf

UTM: 16 S easting 721.50 km northing 4355.80 km
UTM-Grid-width = 100m

45



West Chester

38

30

37

39

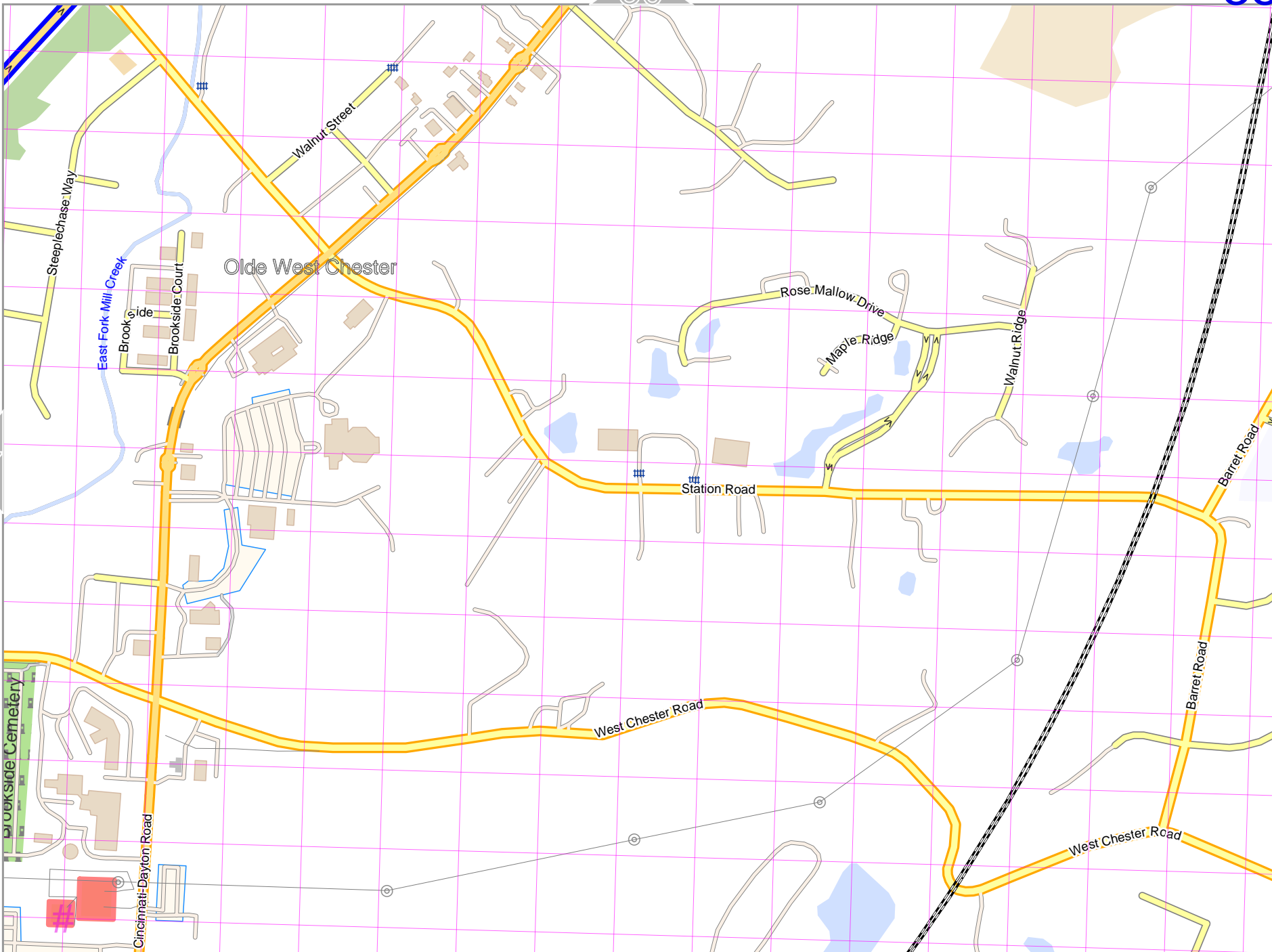
46

Map data © OpenStreetMap contributors

lon -84.394001 lat 39.33332

lon -84.41280 lat 39.32243 [nom. scale = 1 / 6500]

pdfmap_20260420_113222_West_Chester_-84.412_39.3333_988.pdf



UTM: 16 S easting 723.10 km northing 4355.80 km
UTM-Grid-width = 100m

West Chester

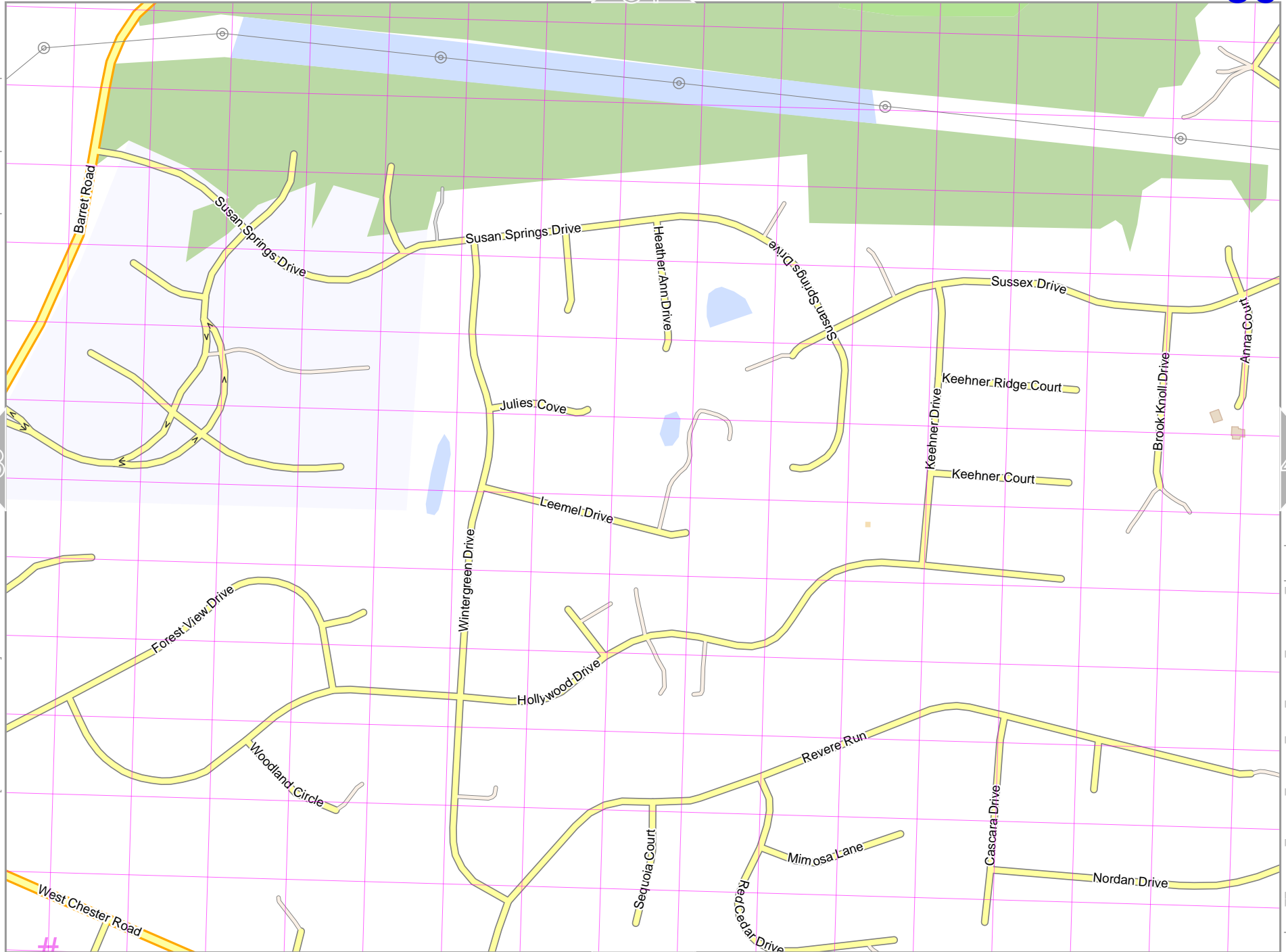
Map data © OpenStreetMap contributors

lon -84.37520 lat 39.33332

lon -84.39400 lat 39.32243 [nom. scale = 1 / 65000]

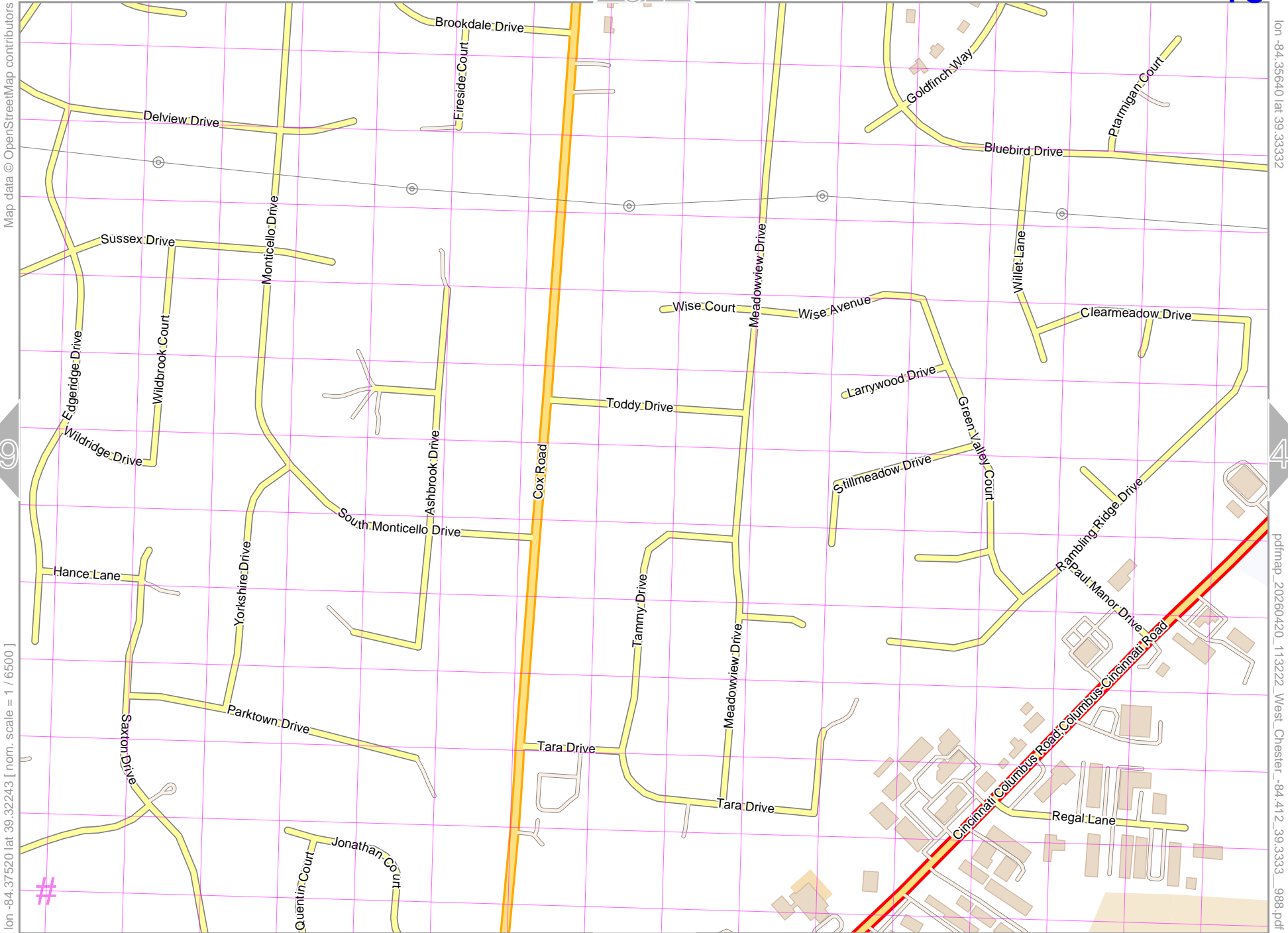
pdfmap_20260420_113222_West_Chester_-84.412_39.3333_988.pdf

UTM: 16 S easting 724.70 km northing 4355.80 km
UTM-Grid-width = 100m



West Chester

32



Map data © OpenStreetMap contributors

lon -84.35640 lat 39.33332

39

41

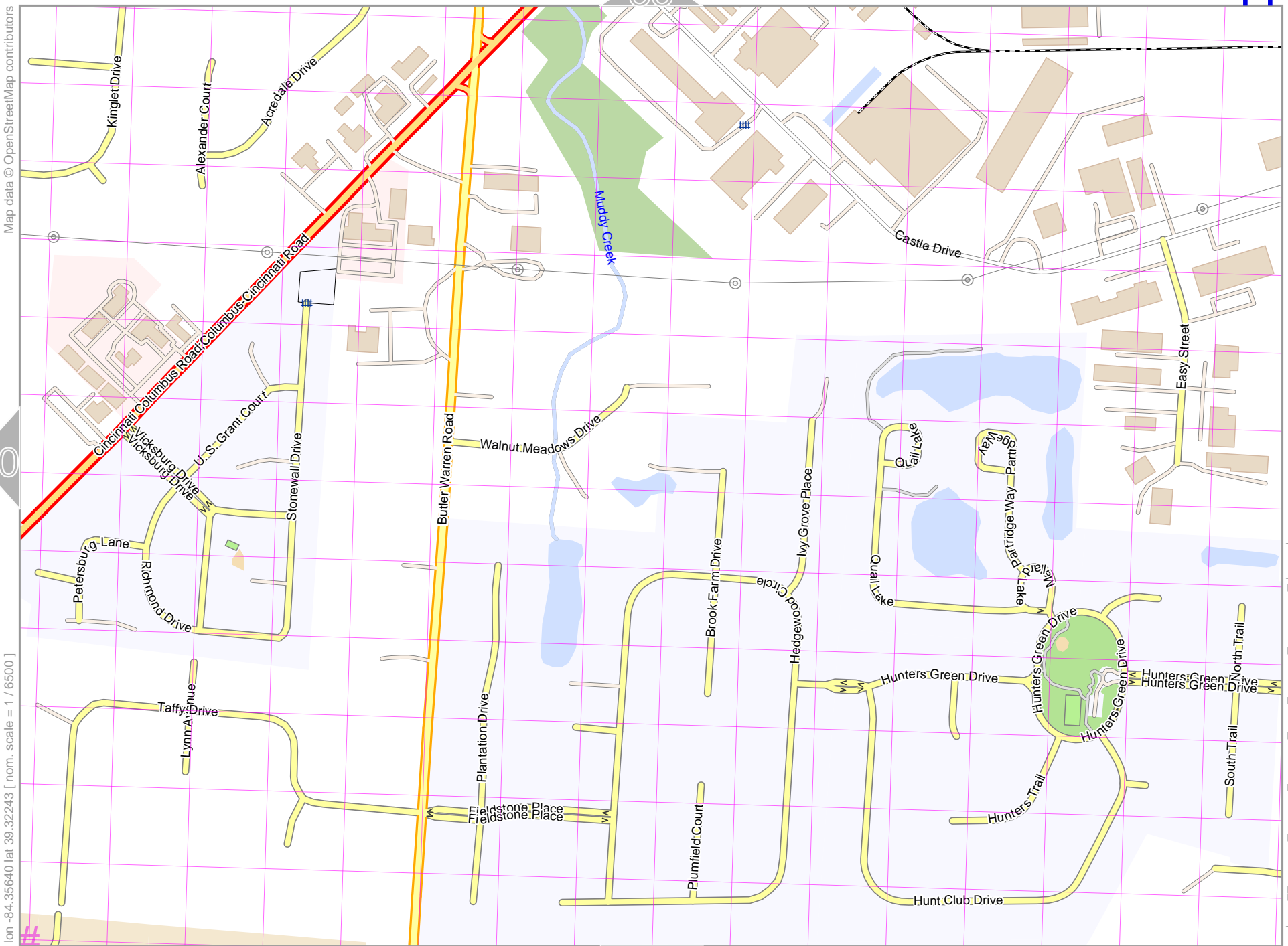
lon -84.37520 lat 39.32243 [nom. scale = 1 / 6500]

pdfmap_20260420_113222_West_Chester_-84.412_39.3333_988.pdf

#

UTM: 16 S easting 726.30 km northing 4355.90 km
UTM-Grid-width = 100m

48



Map data © OpenStreetMap contributors

lon -84.33759 lat 39.33332

pdfmap_20260420_113222_West_Chester_-84.412_39.3333_988.pdf

lon -84.35640 lat 39.32243 [nom. scale = 1 / 6500]

UTM: 16 S easting 727.90 km northing 4355.90 km
UTM-Grid-width = 100m

West Chester

34

43

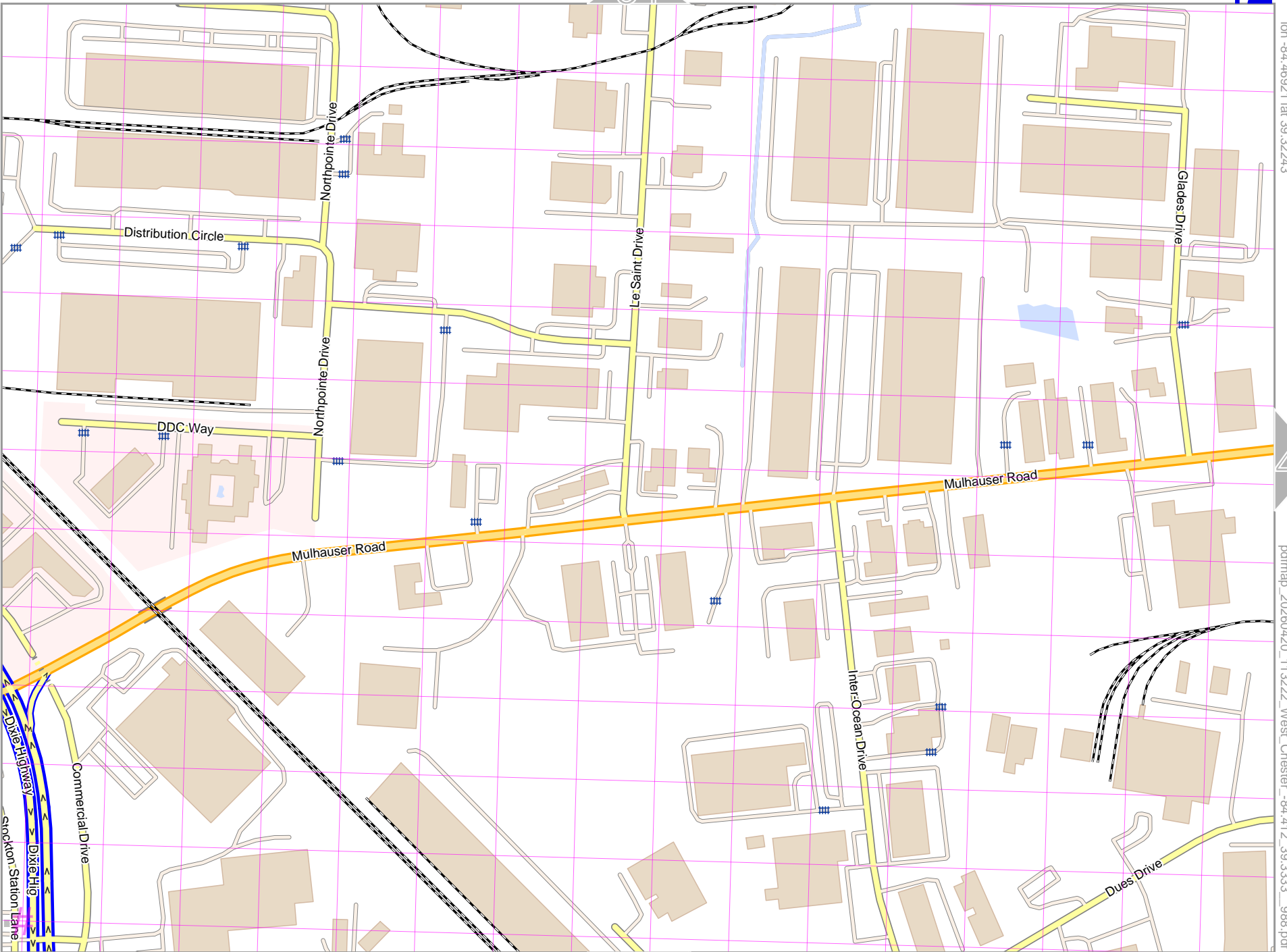
50

Map data © OpenStreetMap contributors

lon -84.46921 lat 39.32243

pdfmap_20260420_113222_West_Chester_-84.412_39.3333_988.pdf

lon -84.48801 lat 39.31155 [nom. scale = 1 / 65000]



UTM: 16 S easting 716.60 km northing 4354.40 km
UTM-Grid-width = 100m

West Chester

35

Map data © OpenStreetMap contributors

lon -84.45041 lat 39.32243

42

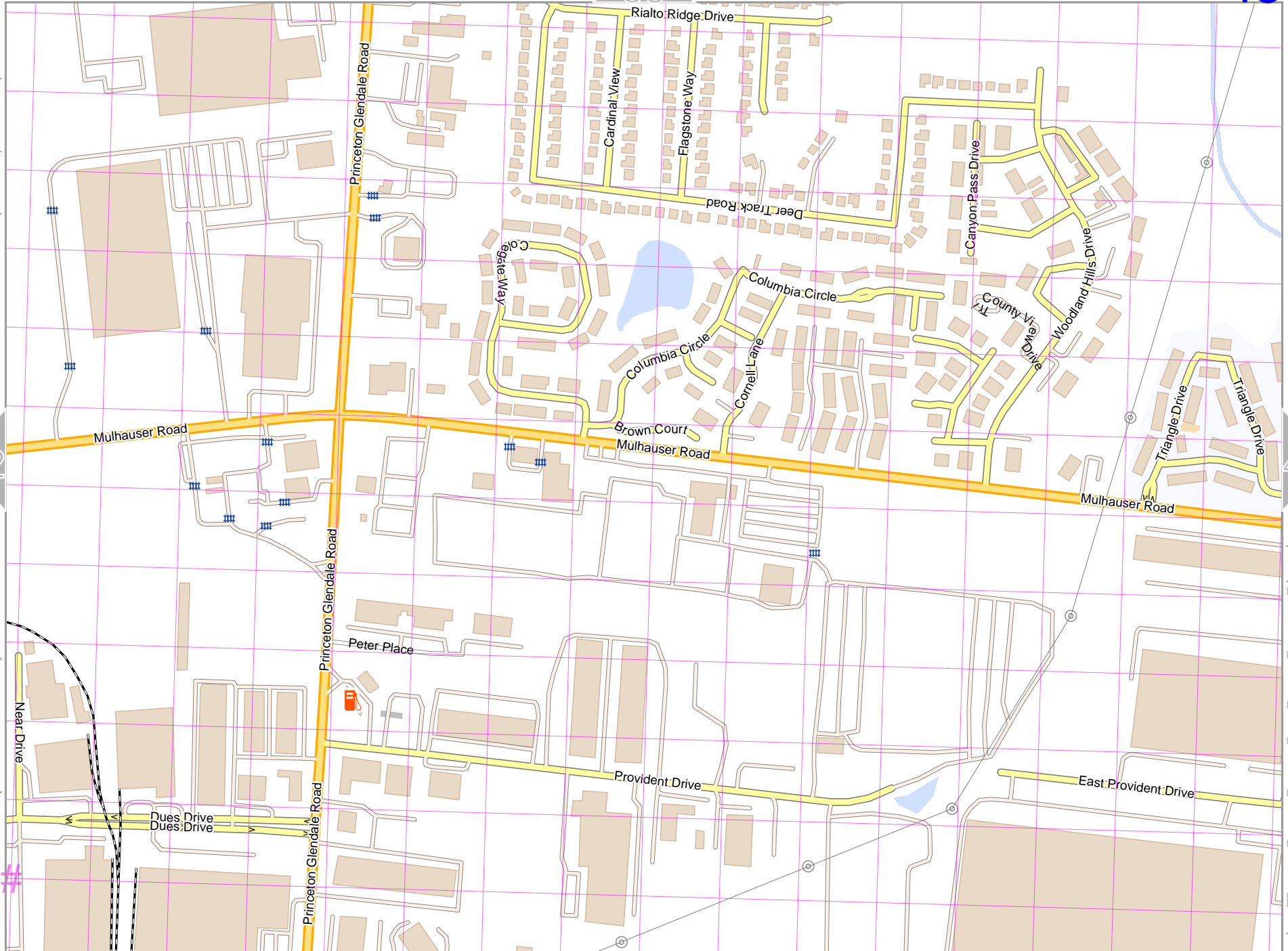
44

lon -84.46921 lat 39.31155 [nom. scale = 1 / 65000]

pdfmap_20260420_113222_West_Chester_-84.412_39.3333_988.pdf

UTM: 16 S easting 718.20 km northing 4354.50 km
UTM-Grid-width = 100m

51



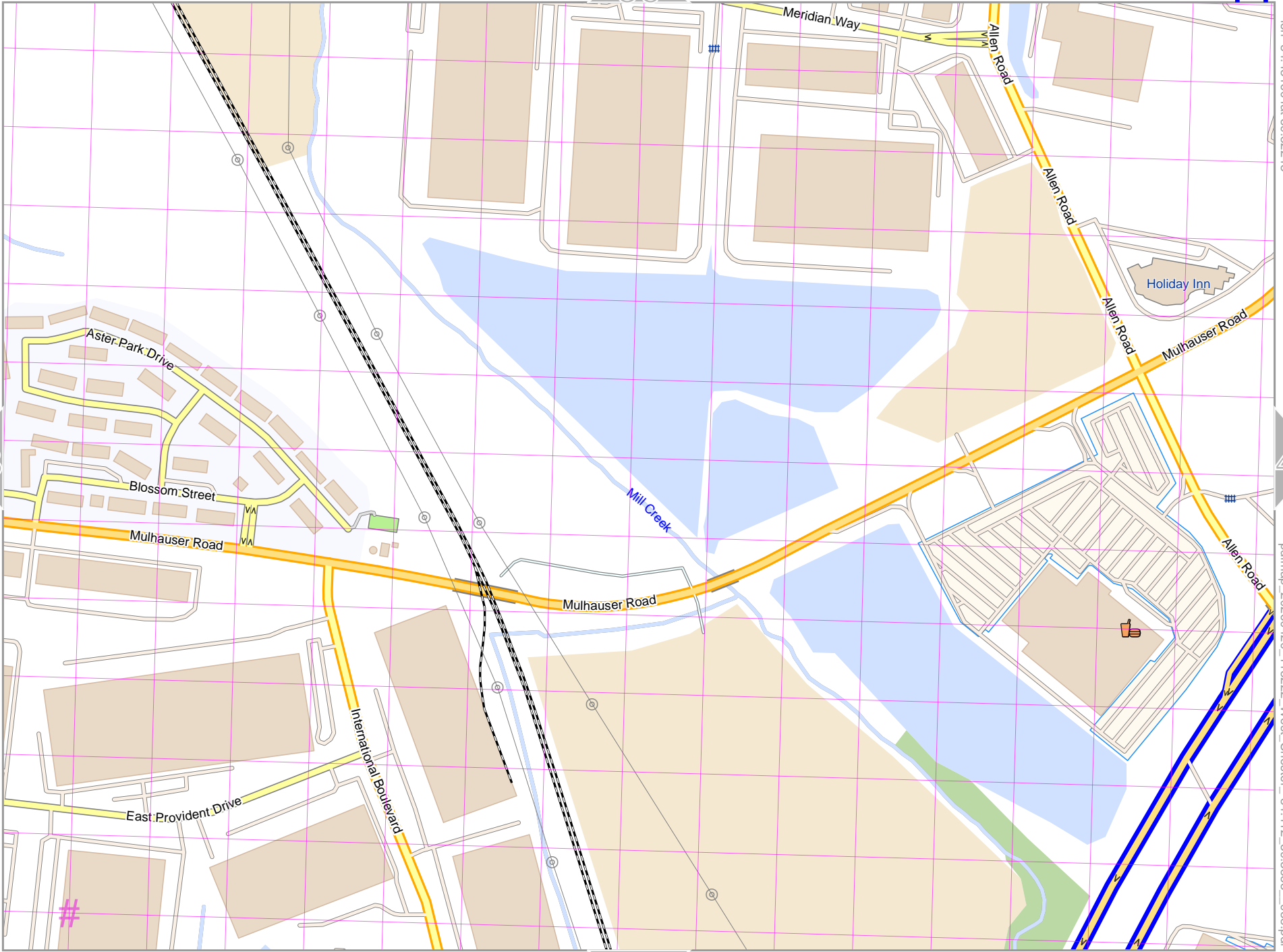
West Chester

Map data © OpenStreetMap contributors

lon -84.45041 lat 39.31155 [nom. scale = 1 / 6500]

lon -84.43160 lat 39.32243

pdfmap_20260420_113222_West_Chester_-84.412_39.3333_988.pdf



UTM: 16 S easting 719.90 km northing 4354.50 km
UTM-Grid-width = 100m

West Chester

37

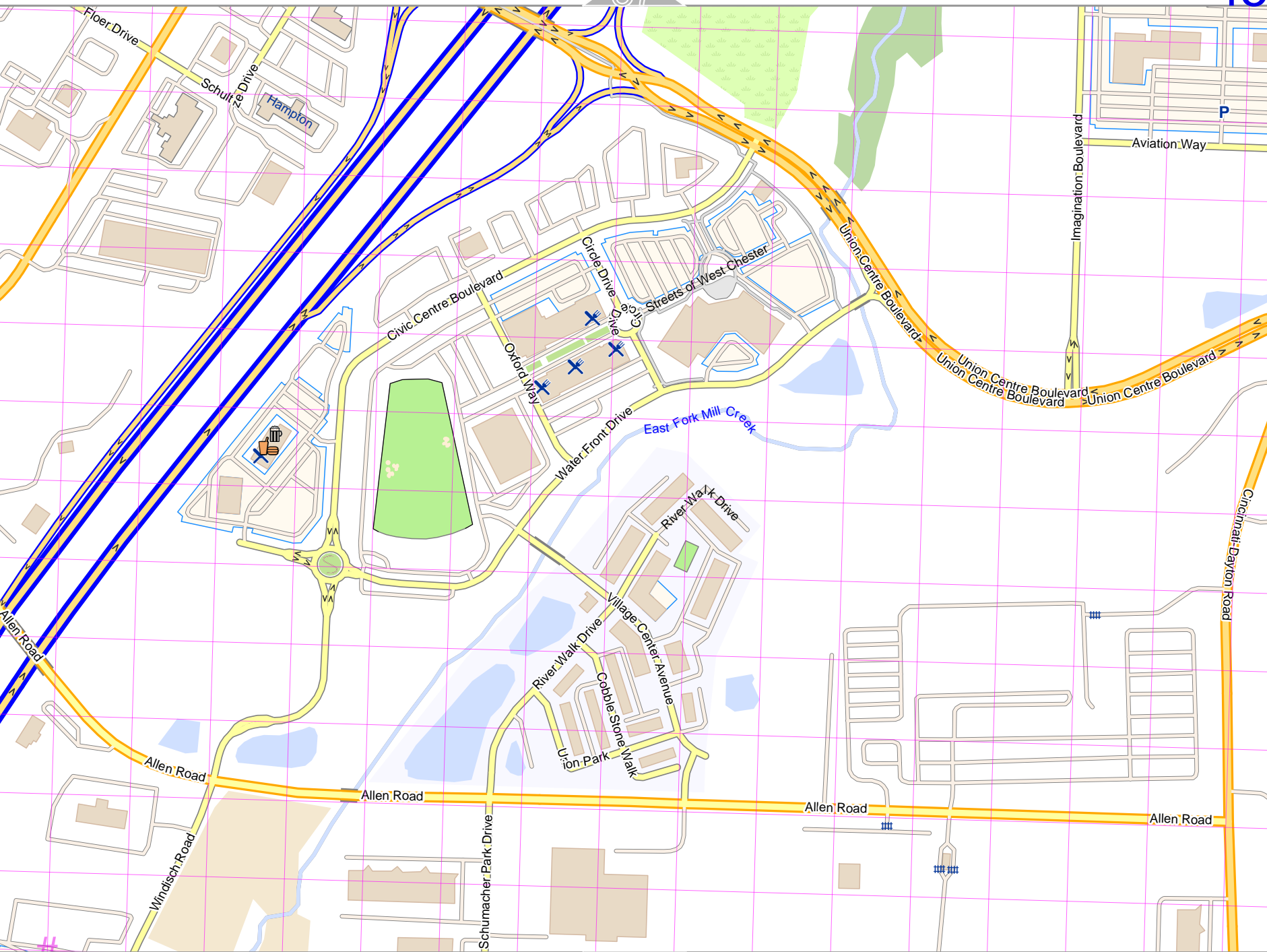
53

lon -84.41280 lat 39.32243

pdfmap_20260420_113222_West_Chester_-84.412_39.3333_988.pdf

Map data © OpenStreetMap contributors

lon -84.43160 lat 39.31155 [nom. scale = 1 / 6500]



UTM 16 S easting 721.50 km northing 4354.50 km
UTM-Grid-width = 100m

44

46

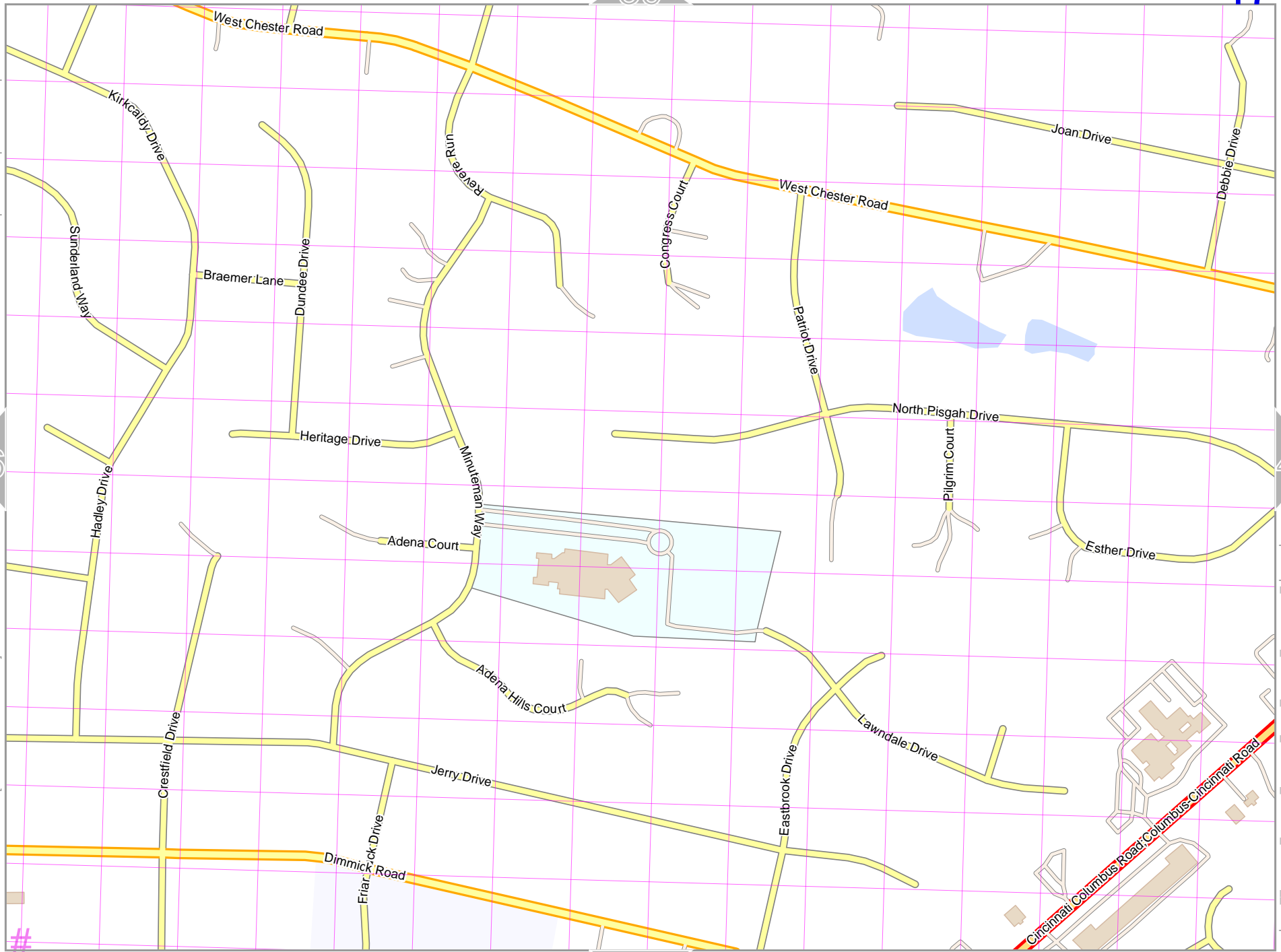
Map data © OpenStreetMap contributors

lon -84.37520 lat 39.32243

lon -84.39400 lat 39.31155 [nom. scale = 1 / 6500]

pdfmap_20260420_113222_West_Chester_-84.412_39.3333_988.pdf

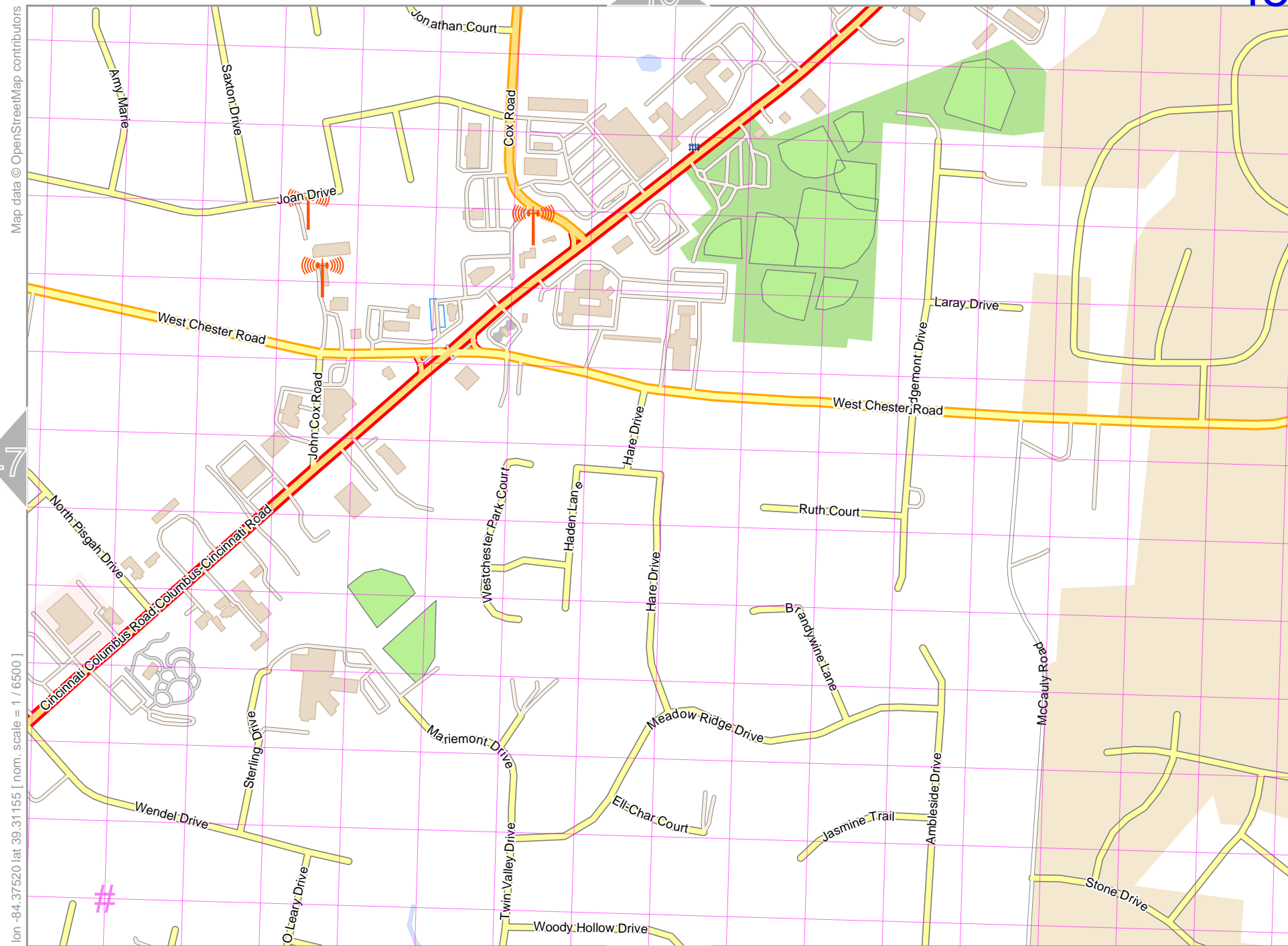
UTM: 16 S easting 724.70 km northing 4354.60 km
UTM-Grid-width = 100m



West Chester

40

lon -84.35640 lat 39.32243



47

49

lon -84.37520 lat 39.31155 [nom. scale = 1 / 65000]

pdfmap_20260420_113222_West_Chester_-84.412_39.3333_988.pdf

UTM: 16 S easting 726.40 km northing 4354.70 km
UTM-Grid-width = 100m

56

Map data © OpenStreetMap contributors

West Chester

41

Map data © OpenStreetMap contributors

lon -84.33759 lat 39.32243

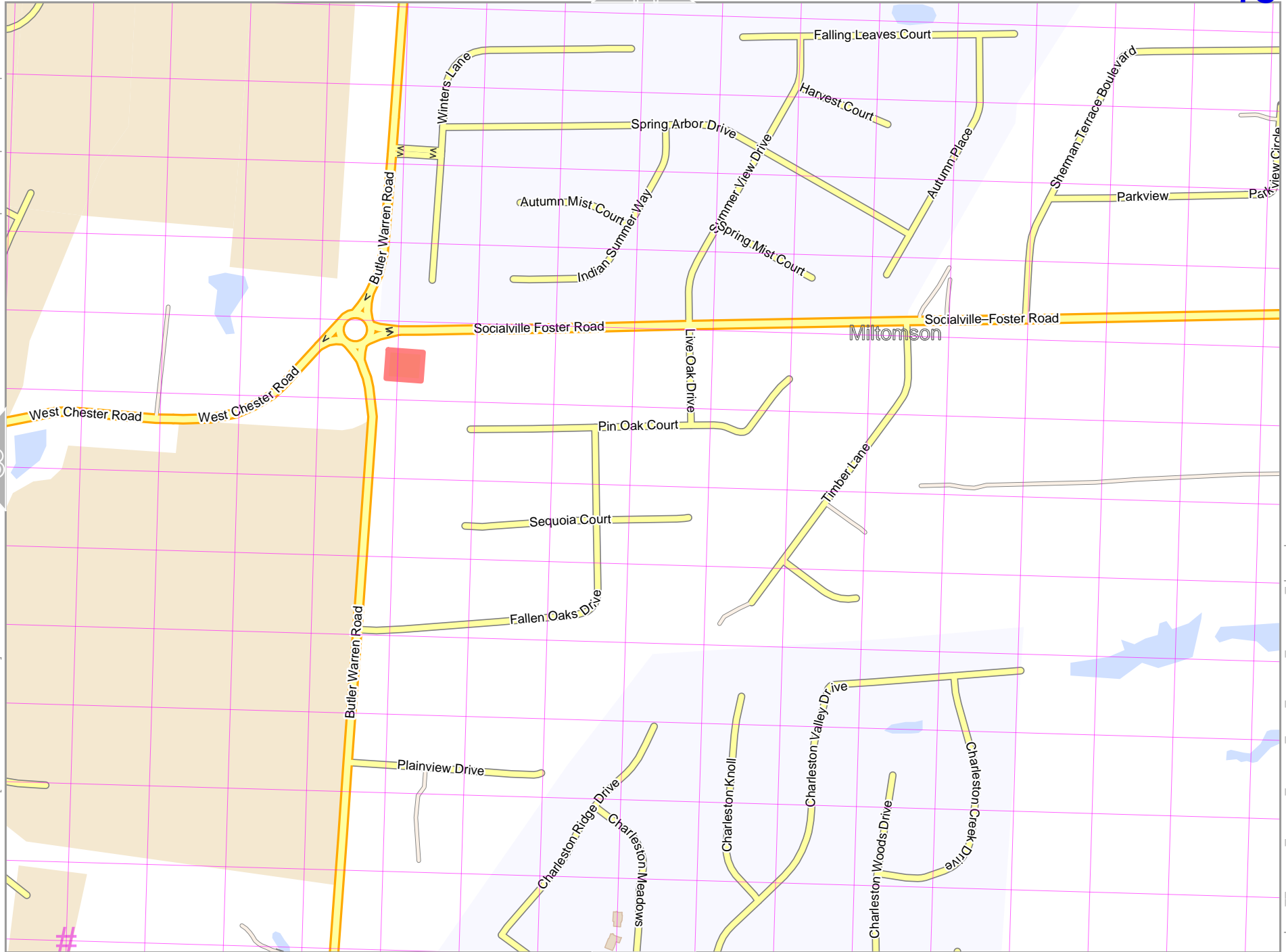
48

lon -84.35640 lat 39.31155 [nom. scale = 1 / 6500]

pdfmap_20260420_113222_West_Chester_-84.412_39.3333_988.pdf

UTM: 16 S easting 728.00 km northing 4354.70 km
UTM-Grid-width = 100m

57



West Chester

50

42

51

58

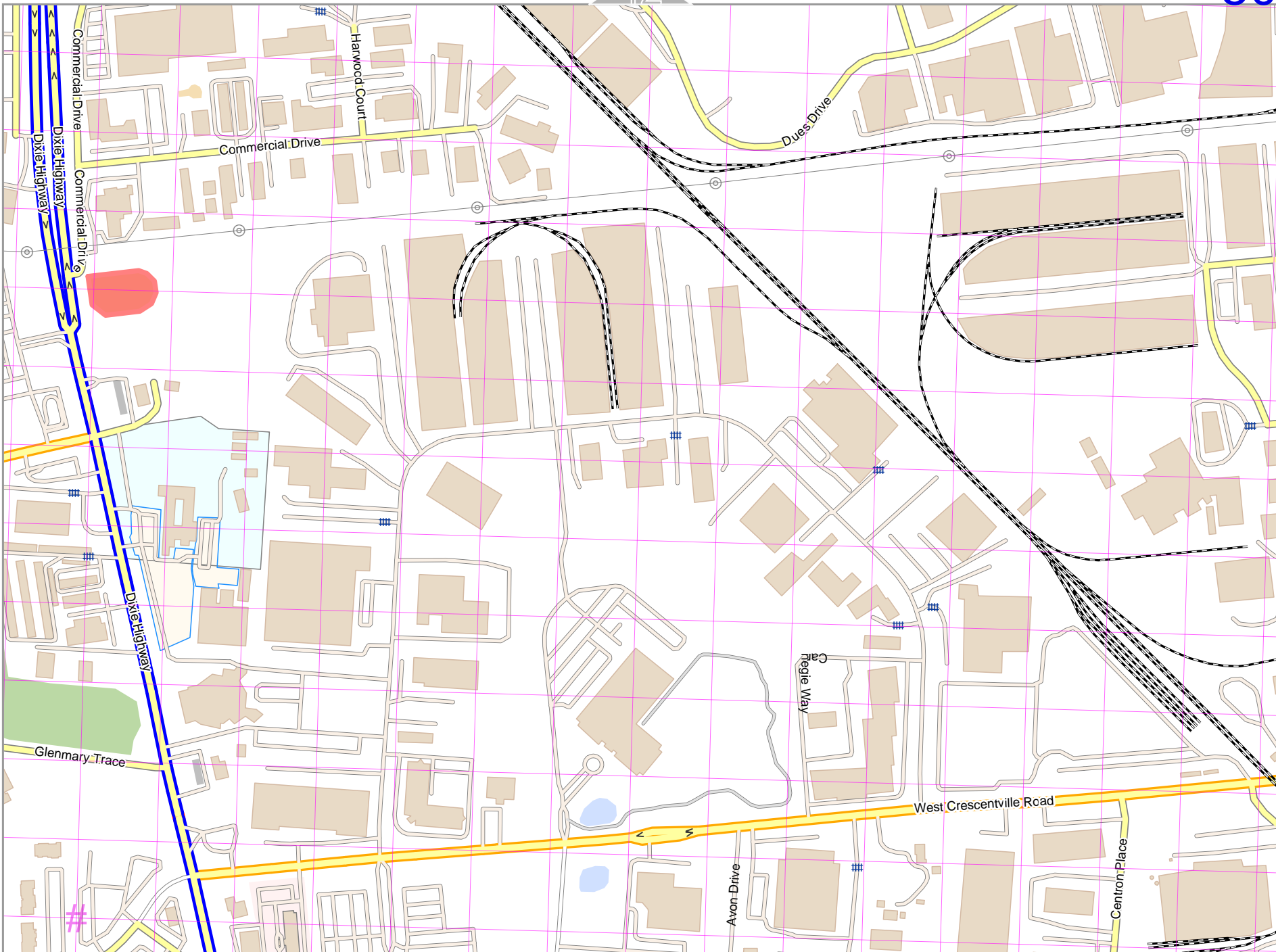
Map data © OpenStreetMap contributors

lon -84.46921 lat 39.31155

lon -84.48801 lat 39.30066 [nom. scale = 1 / 65000]

pdfmap_20260420_113222_West_Chester_-84.412_39.3333_988.pdf

UTM: 16 S easting 716.70 km northing 4353.20 km
UTM-Grid-width = 100m



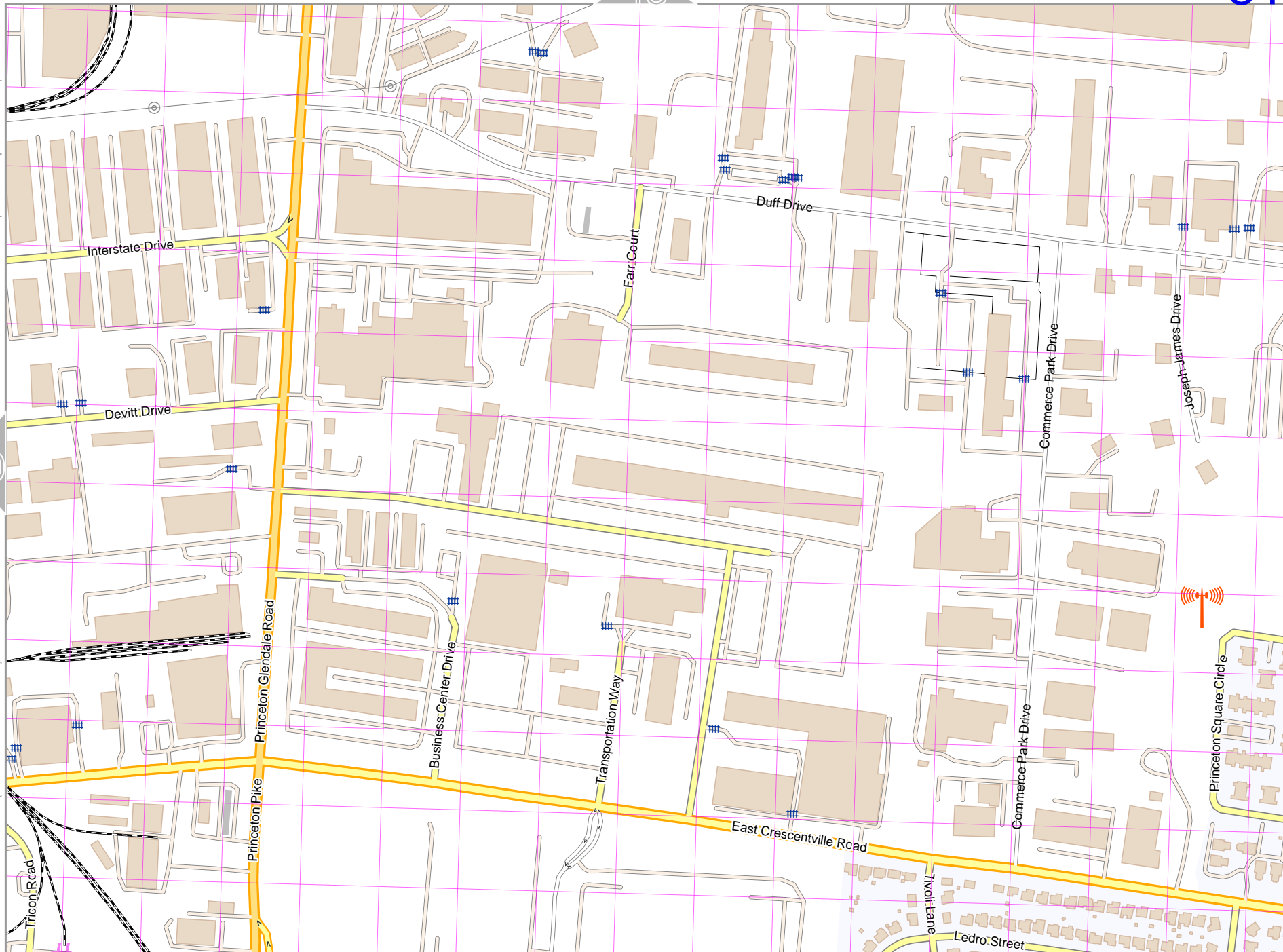
lon -84.45041 lat 39.31155

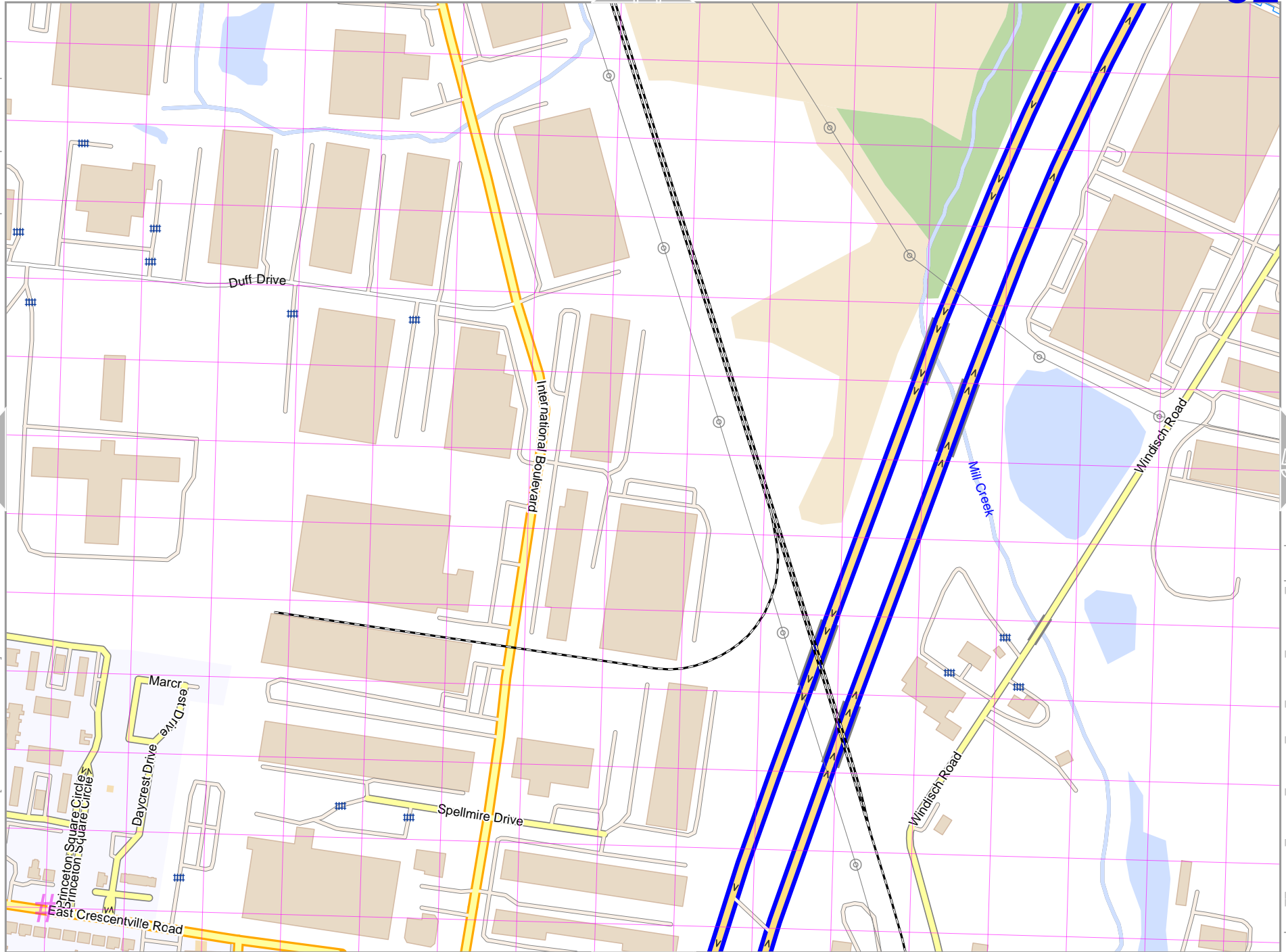
Map data © OpenStreetMap contributors

pdfmap_20260420_113222_West_Chester_-84.412_39.3333_988.pdf

lon -84.46921 lat 39.30066 [nom. scale = 1 / 6500]

UTM76 S easting 718.30 km northing 4353.20 km
UTM-Grid-width = 100m





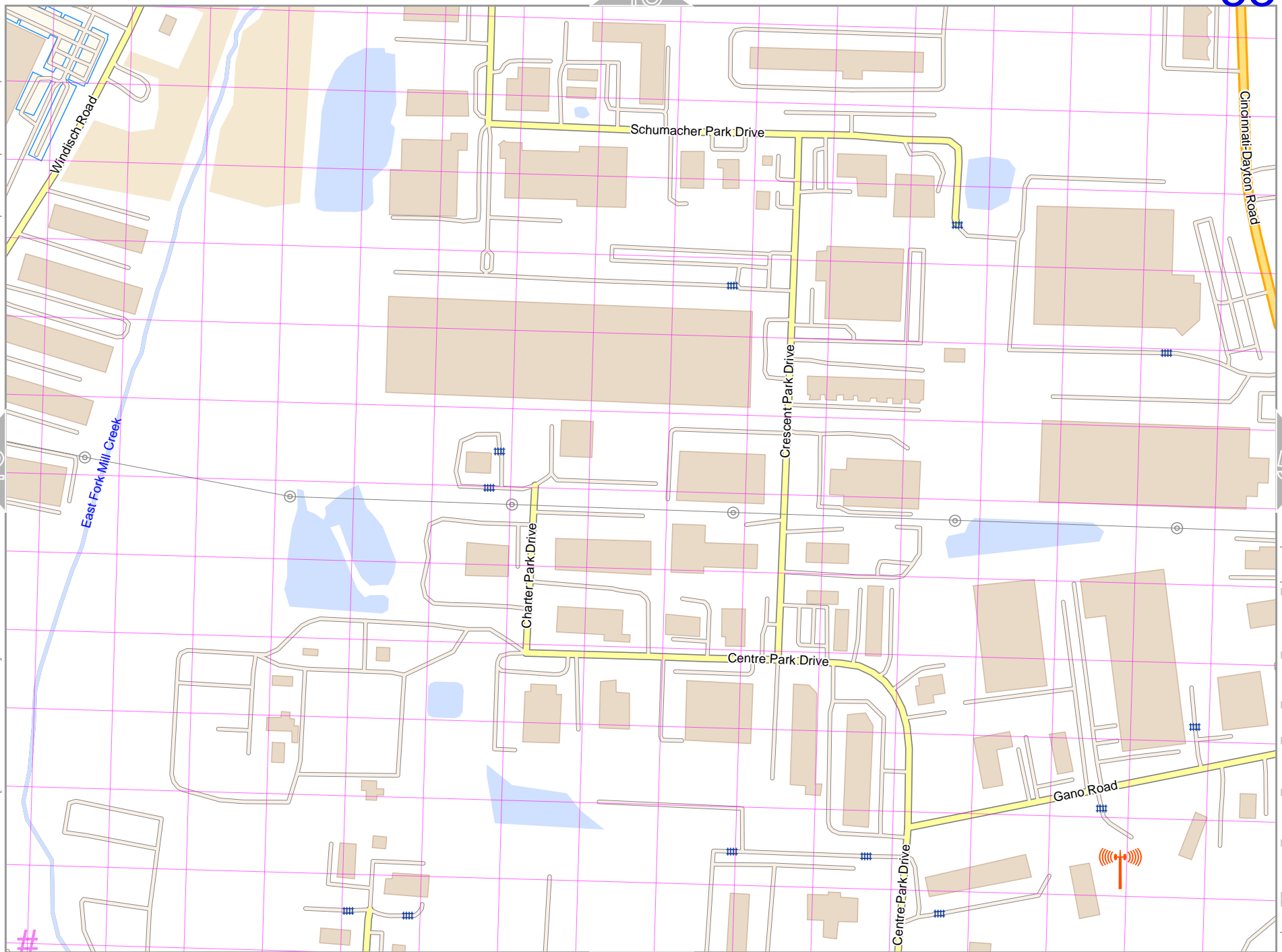
lon -84.41280 lat 39.31155

pdfmap_20260420_113222_West_Chester_-84.412_39.3333_988.pdf

Map data © OpenStreetMap contributors

lon -84.43160 lat 39.30066 [nom. scale = 1 / 6500]

UTM: 16 S easting 721.50 km northing 4353.30 km
UTM-Grid-width = 100m



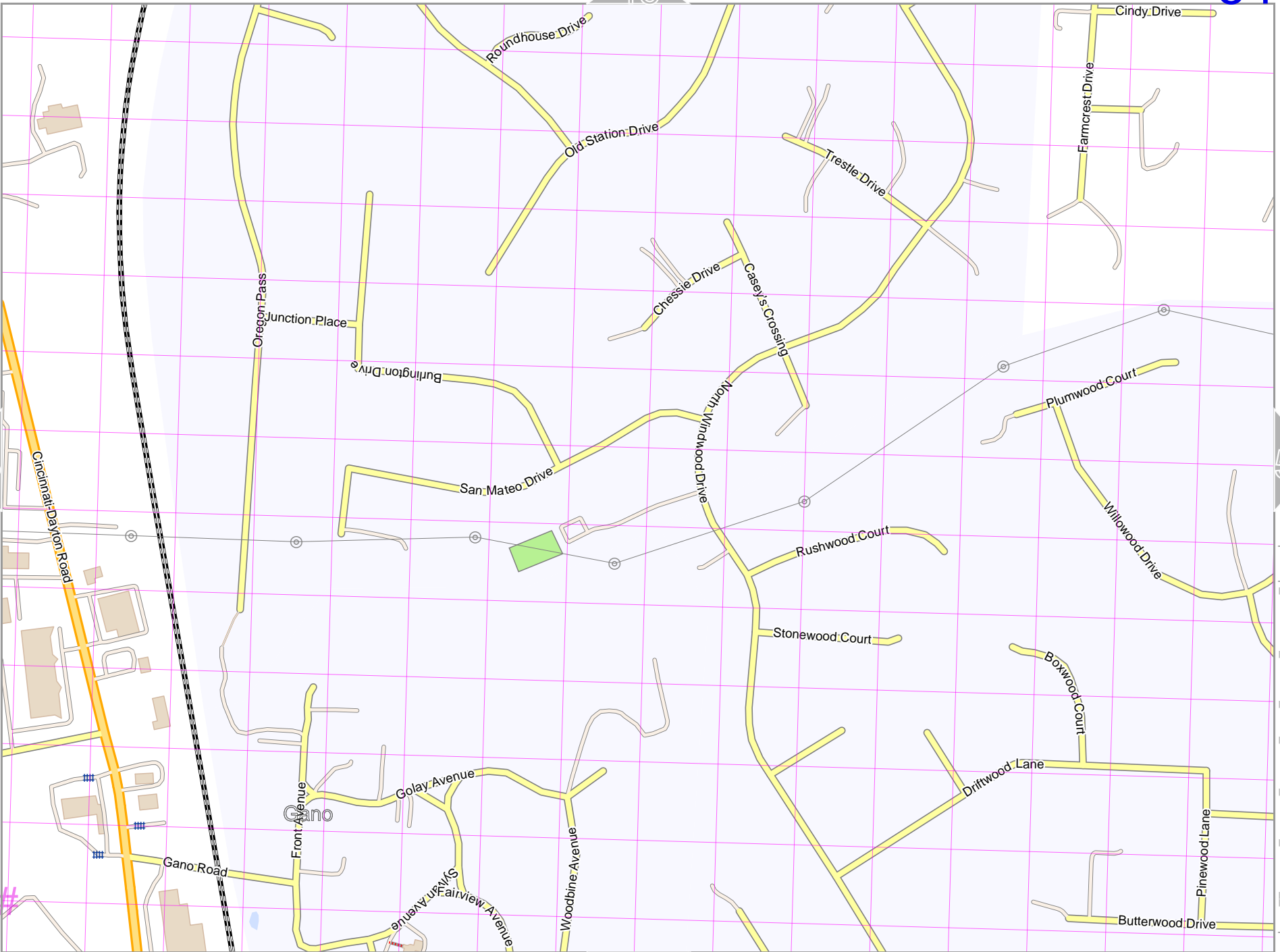
West Chester

Map data © OpenStreetMap contributors

lon -84.39400 lat 39.31155

lon -84.41280 lat 39.30066 [nom. scale = 1 / 6500]

pdfmap_20260420_113222_West_Chester_-84.412_39.3333_988.pdf



UTM: 16 S easting 723.10 km northing 4353.40 km
UTM-Grid-width = 100m

West Chester

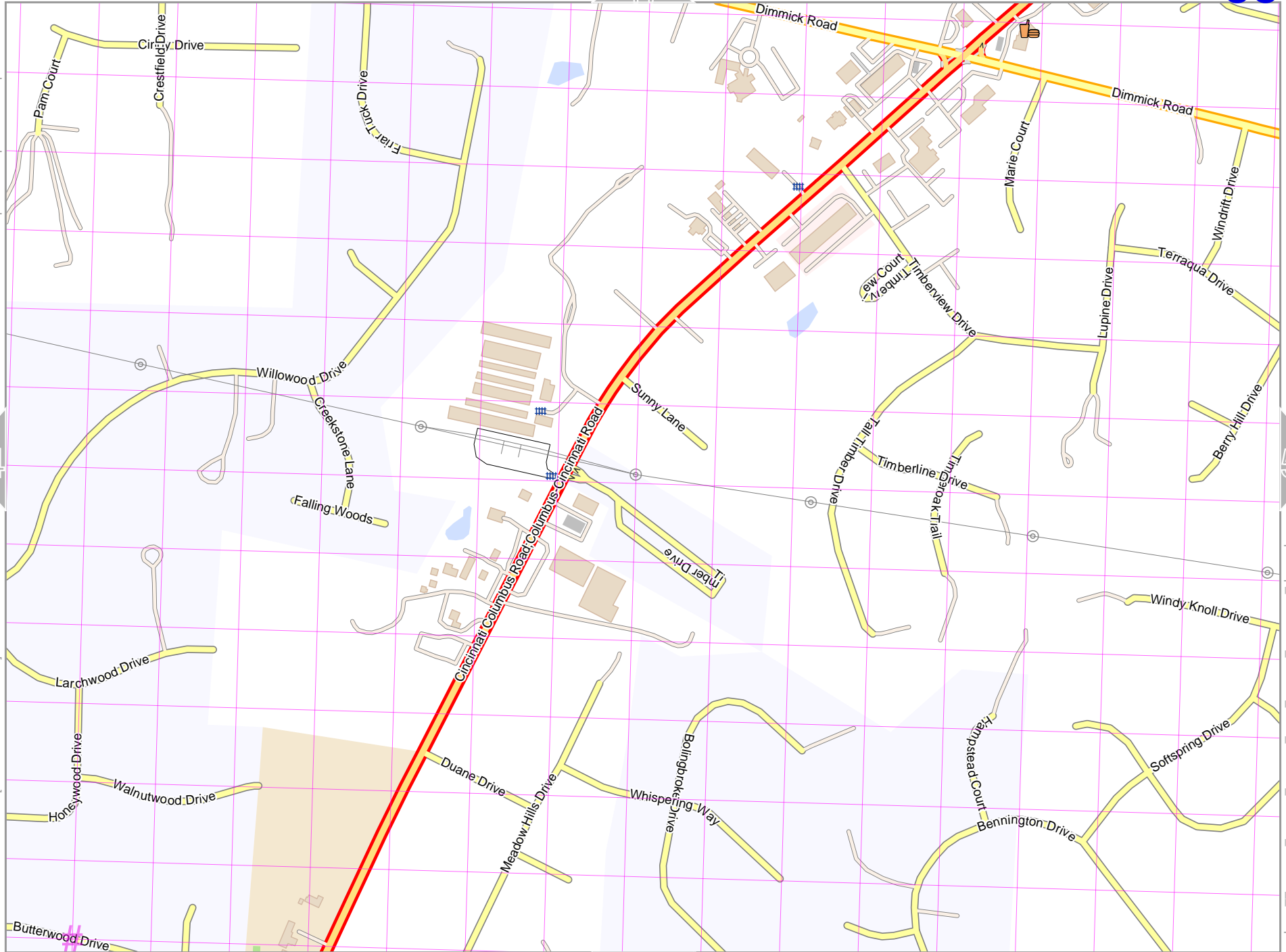
Map data © OpenStreetMap contributors

lon -84.37520 lat 39.31155

lon -84.39400 lat 39.30066 [nom. scale = 1 / 65000]

pdfmap_20260420_113222_West_Chester_-84.412_39.3333_988.pdf

UTM: 16 S easting 724.80 km northing 4353.40 km
UTM-Grid-width = 100m



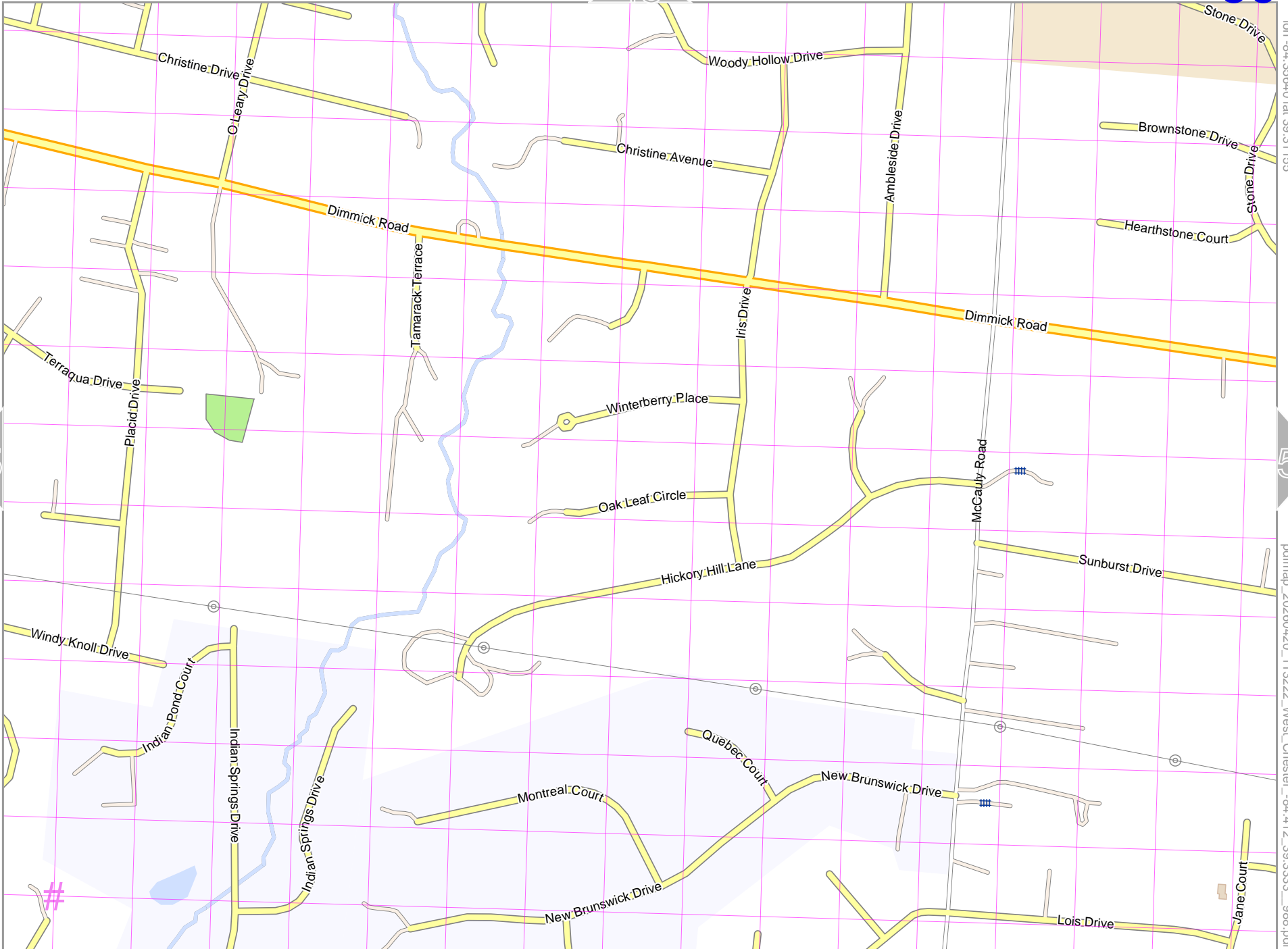
West Chester

Map data © OpenStreetMap contributors

lon -84.35640 lat 39.31155

lon -84.37520 lat 39.30066 [nom. scale = 1 / 65000]

pdfmap_20260420_113222_West_Chester_-84.412_39.3333_988.pdf



UTM: 16 S easting 726.40 km northing 4353.50 km
UTM-Grid-width = 100m

West Chester

49

56

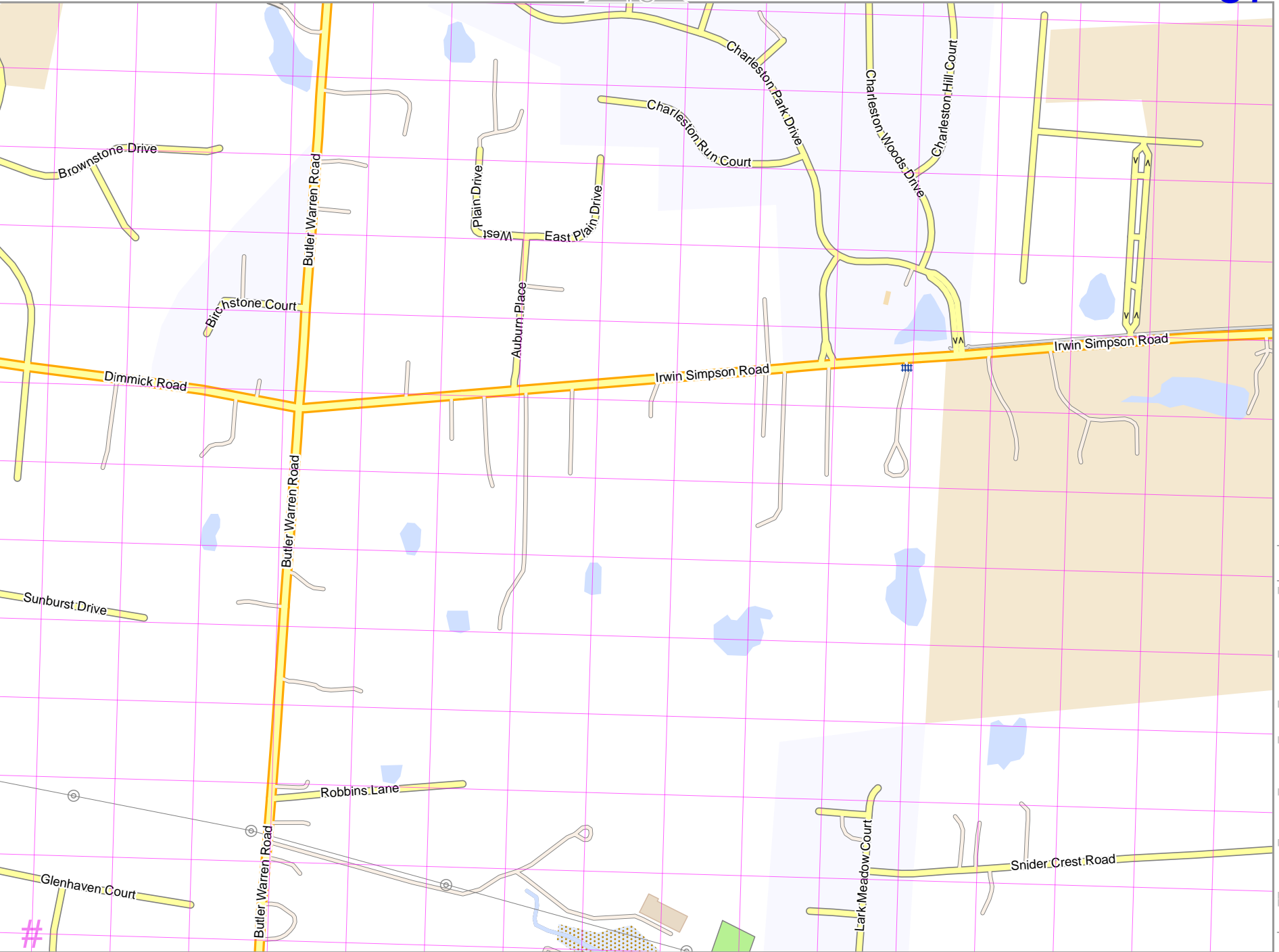
65

Map data © OpenStreetMap contributors

lon -84.33759 lat 39.31155

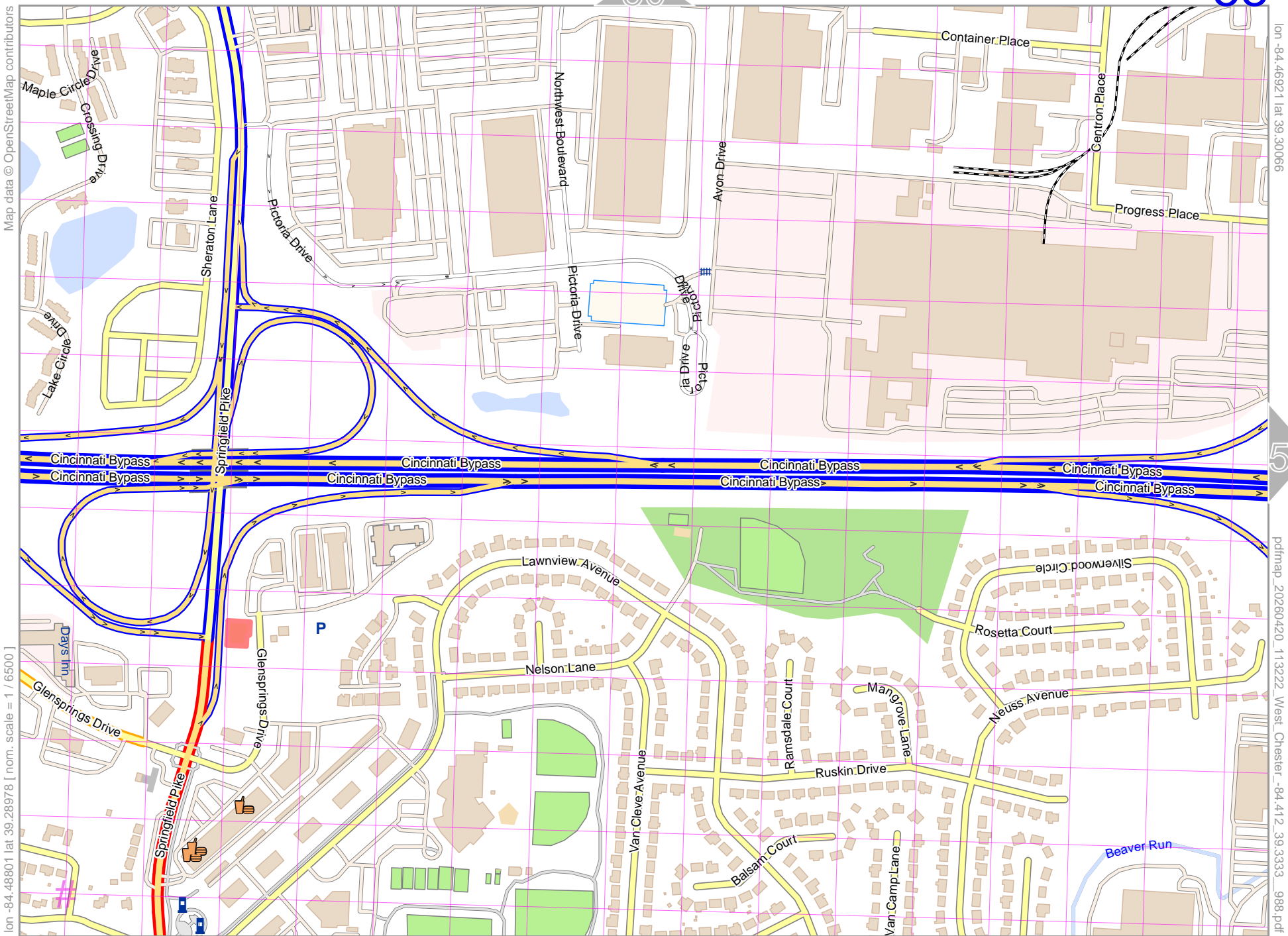
pdfmap_20260420_113222_West_Chester_-84.412_39.3333_988.pdf

lon -84.35640 lat 39.30066 [nom. scale = 1 / 6500]



UTM: 16 S easting 728.00 km northing 4353.50 km
UTM-Grid-width = 100m

West Chester



Map data © OpenStreetMap contributors

lon -84.46921 lat 39.30066

[lon -84.48801 lat 39.28978 [nom. scale = 1 / 65000

pdfmap_20260420_113222_West_Chester_-84.412_39.3333_988.pdf

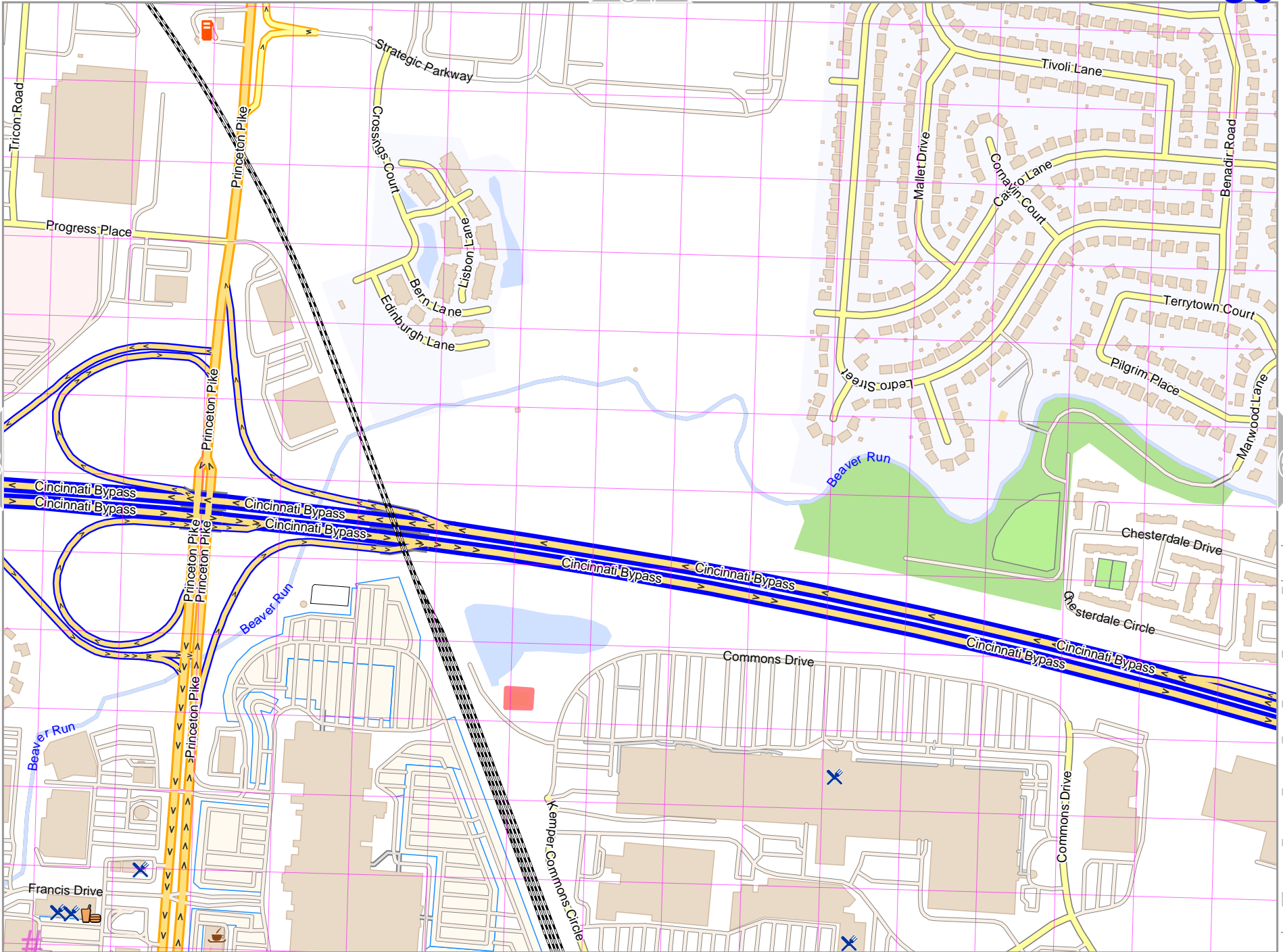
UTM: 16 S easting 716.70 km northing 4352.00 km
UTM-Grid-width = 100m

Map data © OpenStreetMap contributors

lon -84.45041 lat 39.30066

pdfmap_20260420_113222_West_Chester_-84.412_39.3333_988.pdf

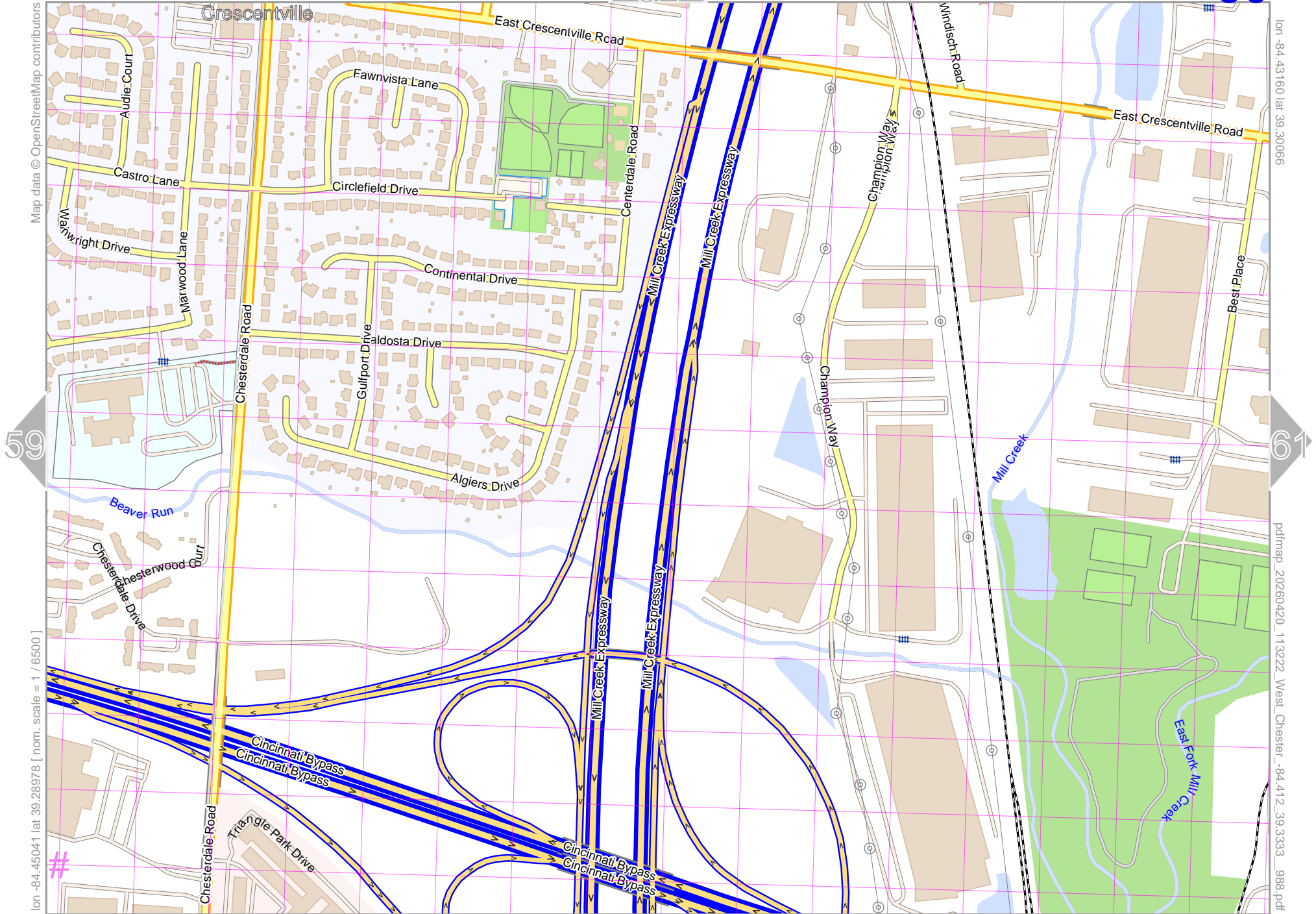
lon -84.46921 lat 39.28978 [nom. scale = 1 / 6500]



UTM: 16 S easting 718.30 km northing 4352.00 km
UTM-Grid-width = 100m

Map data © OpenStreetMap contributors

lon -84.43160 lat 39.30066



lon -84.45041 lat 39.28978 [nom. scale = 1 / 6500]

pdfmap_20260420_113222_West_Chester_-84.412_-39.3333_988.pdf

UTM: 16 S easting 719.90 km northing 4352.10 km
UTM-Grid-width = 100m

Map data © OpenStreetMap contributors

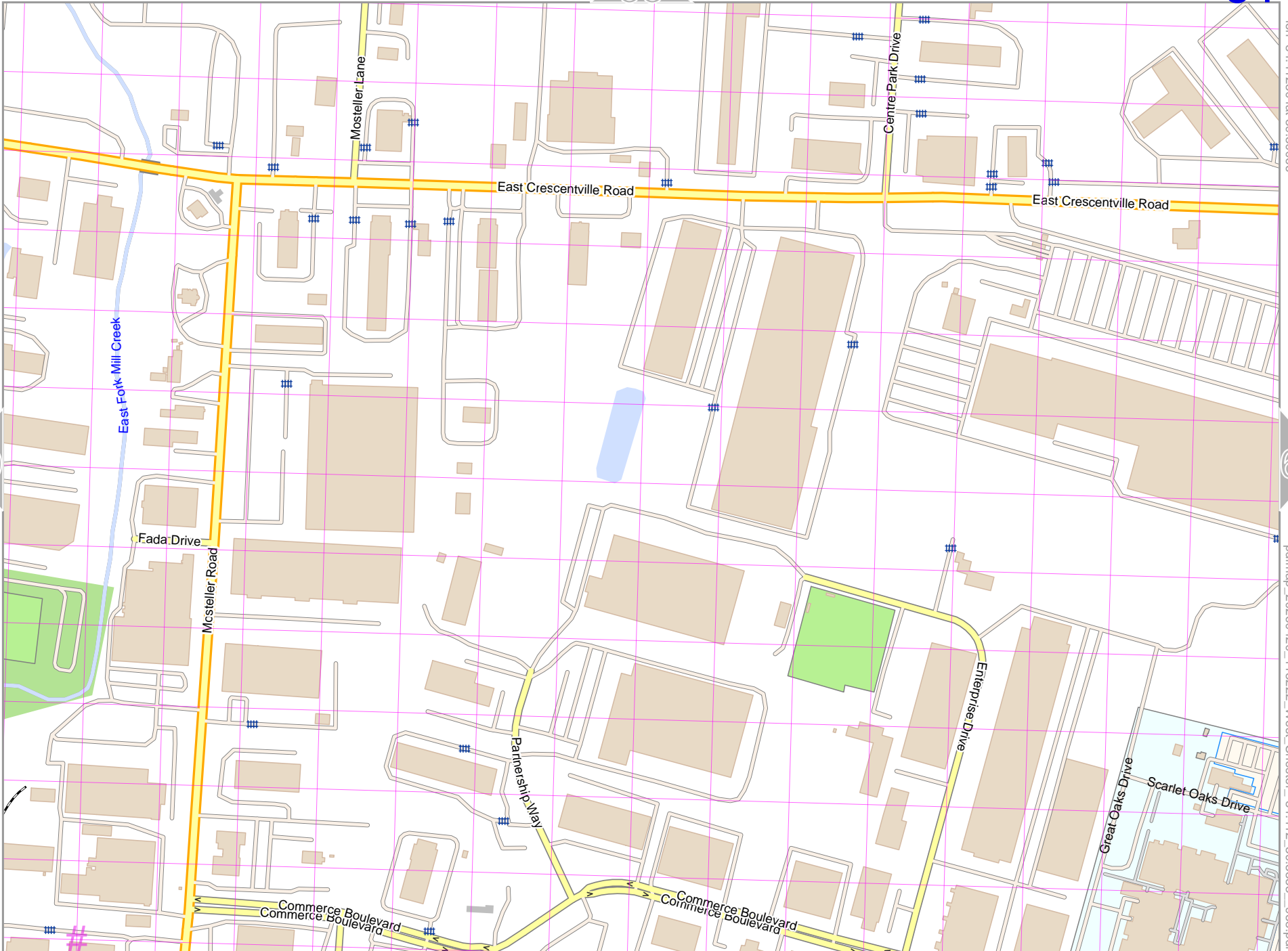
lon -84.41280 lat 39.30066

60

62

pdfmap_20260420_113222_West_Chester_-84.412_-39.3333_988.pdf

lon -84.43160 lat 39.28978 [nom. scale = 1 / 65000]



UTM: 16 S easting 721.60 km northing 4352.10 km
UTM-Grid-width = 100m

Map data © OpenStreetMap contributors

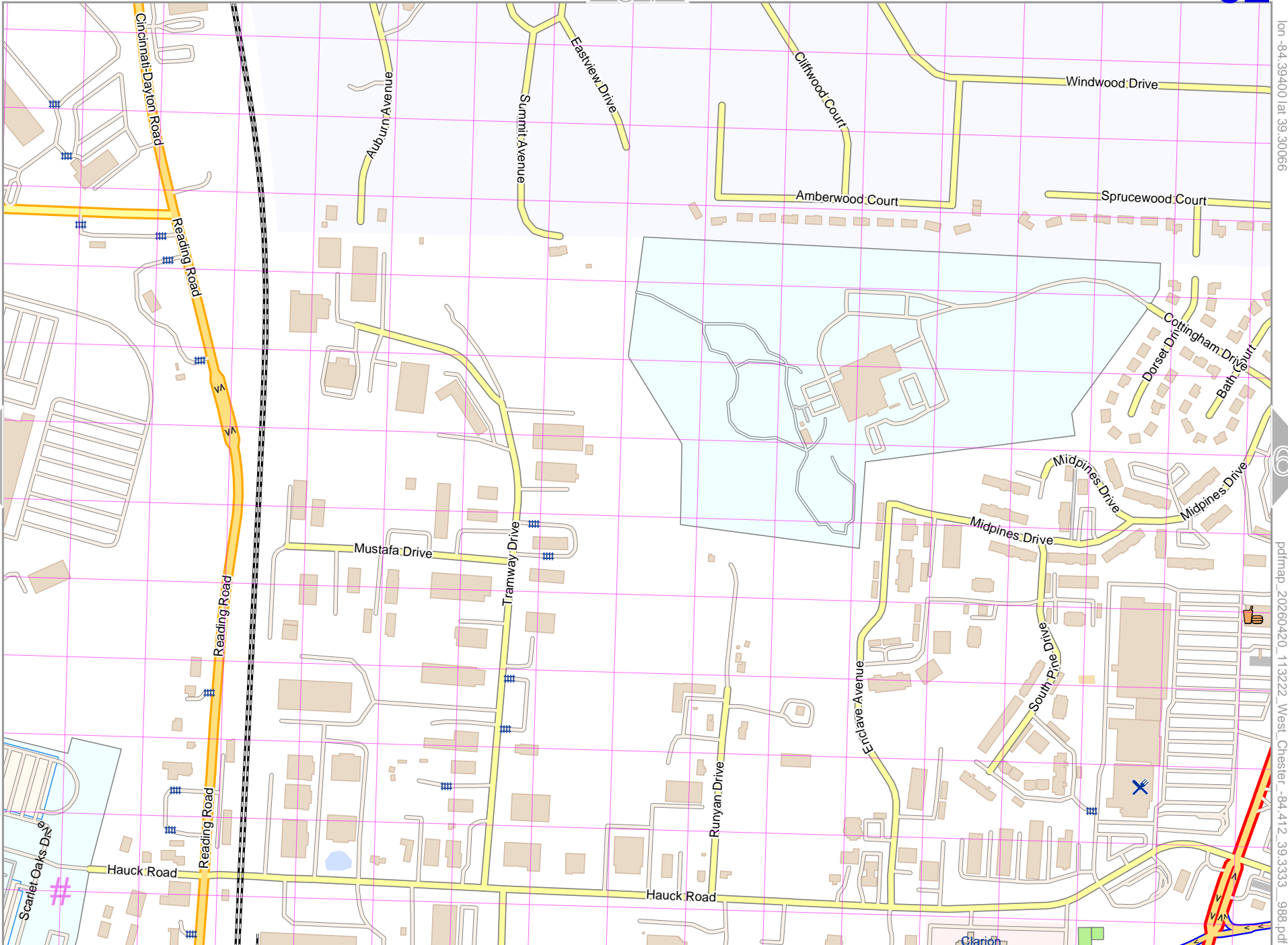
lon -84.394001 lat 39.30066

61

63

lon -84.41280 lat 39.28978 [nom. scale = 1 / 6500]

pdfmap_20260420_113222_West_Chester_-84.412_39.3333_988.pdf



UTM: 16 S easting 723.20 km northing 4352.20 km
UTM-Grid-width = 100m

West Chester

Map data © OpenStreetMap contributors

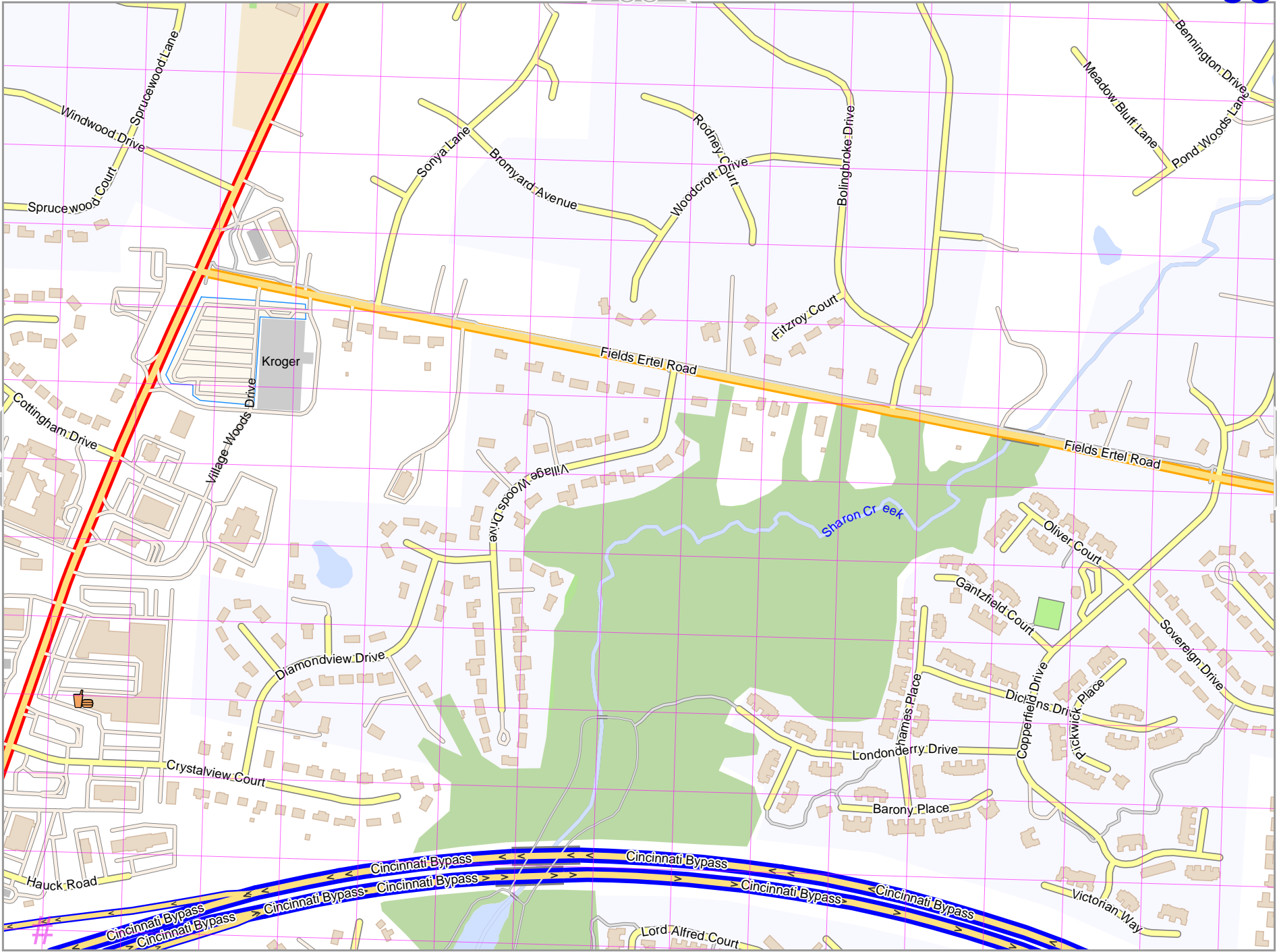
lon -84.37520 lat 39.30066

62

64

lon -84.39400 lat 39.28978 [nom. scale = 1 / 6500]

pdfmap_20260420_113222_West_Chester_-84.412_39.3333_988.pdf



UTM: 16 S easting 724.80 km northing 4352.20 km
UTM-Grid-width = 100m

Map data © OpenStreetMap contributors

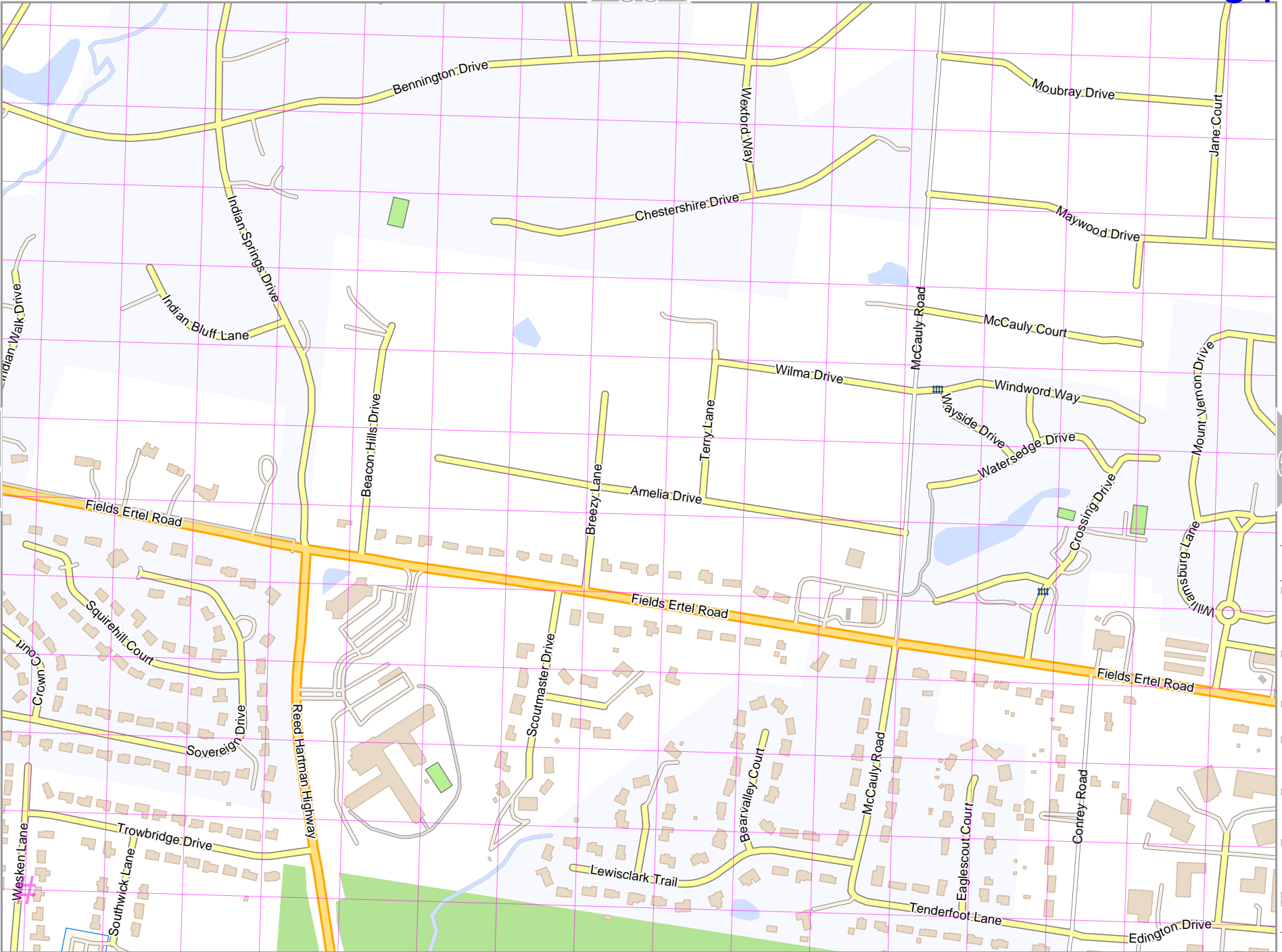
lon -84.35640 lat 39.30066

63

65

lon -84.37520 lat 39.28978 [nom. scale = 1 / 65000]

pdfmap_20260420_113222_West_Chester_-84.412_39.3333_988.pdf



UTM: 16 S easting 726.40 km northing 4352.30 km
UTM-Grid-width = 100m

West Chester

Map data © OpenStreetMap contributors

lon -84.33759 lat 39.30066

64

lon -84.35640 lat 39.28978 [nom. scale = 1 / 6500]

pdfmap_20260420_113222_West_Chester_-84.412_39.3333_988.pdf

UTM: 16 S easting 728.00 km northing 4352.30 km
UTM-Grid-width = 100m

