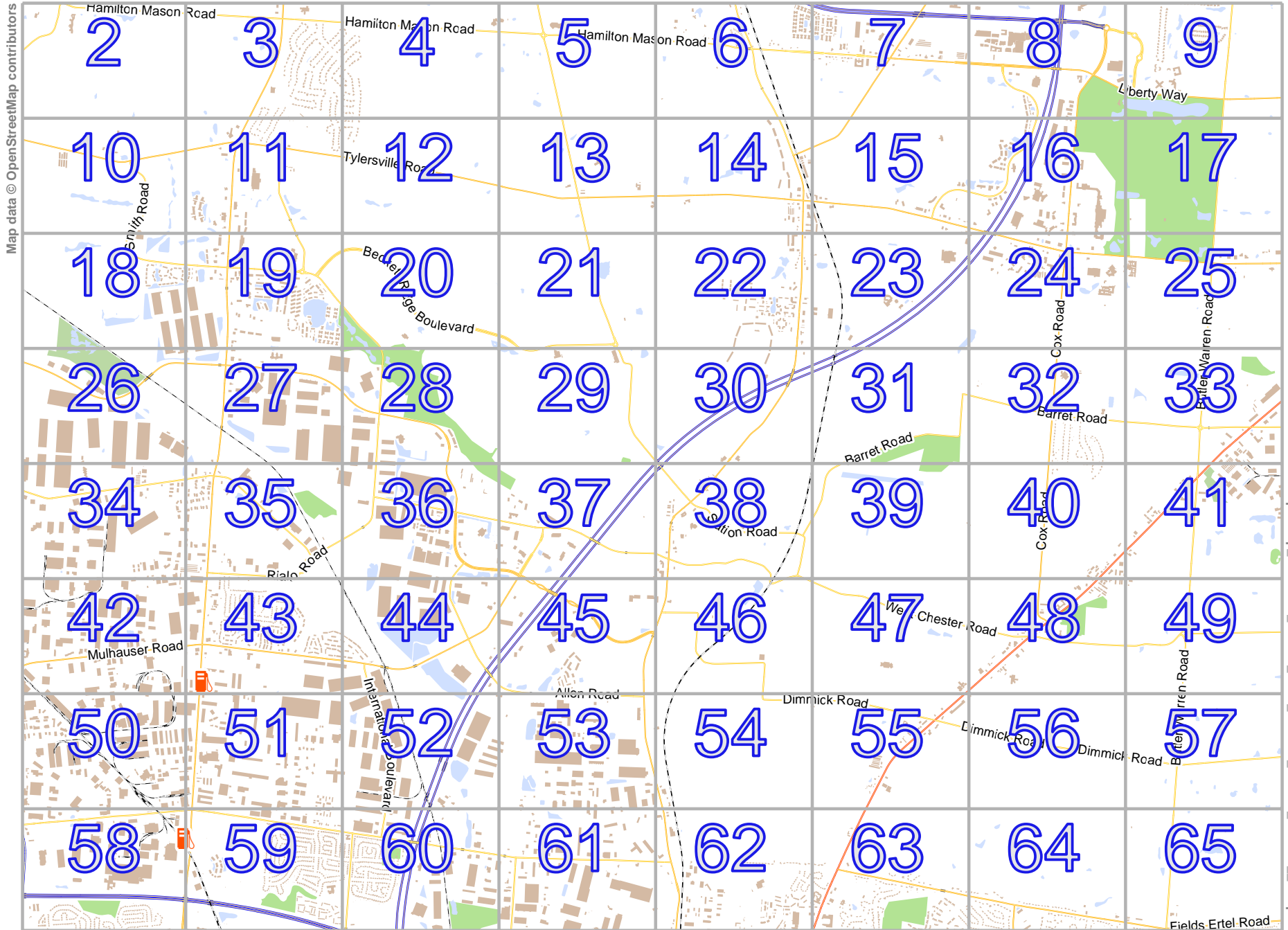


West Chester

lon -84.33985 lat 39.37509

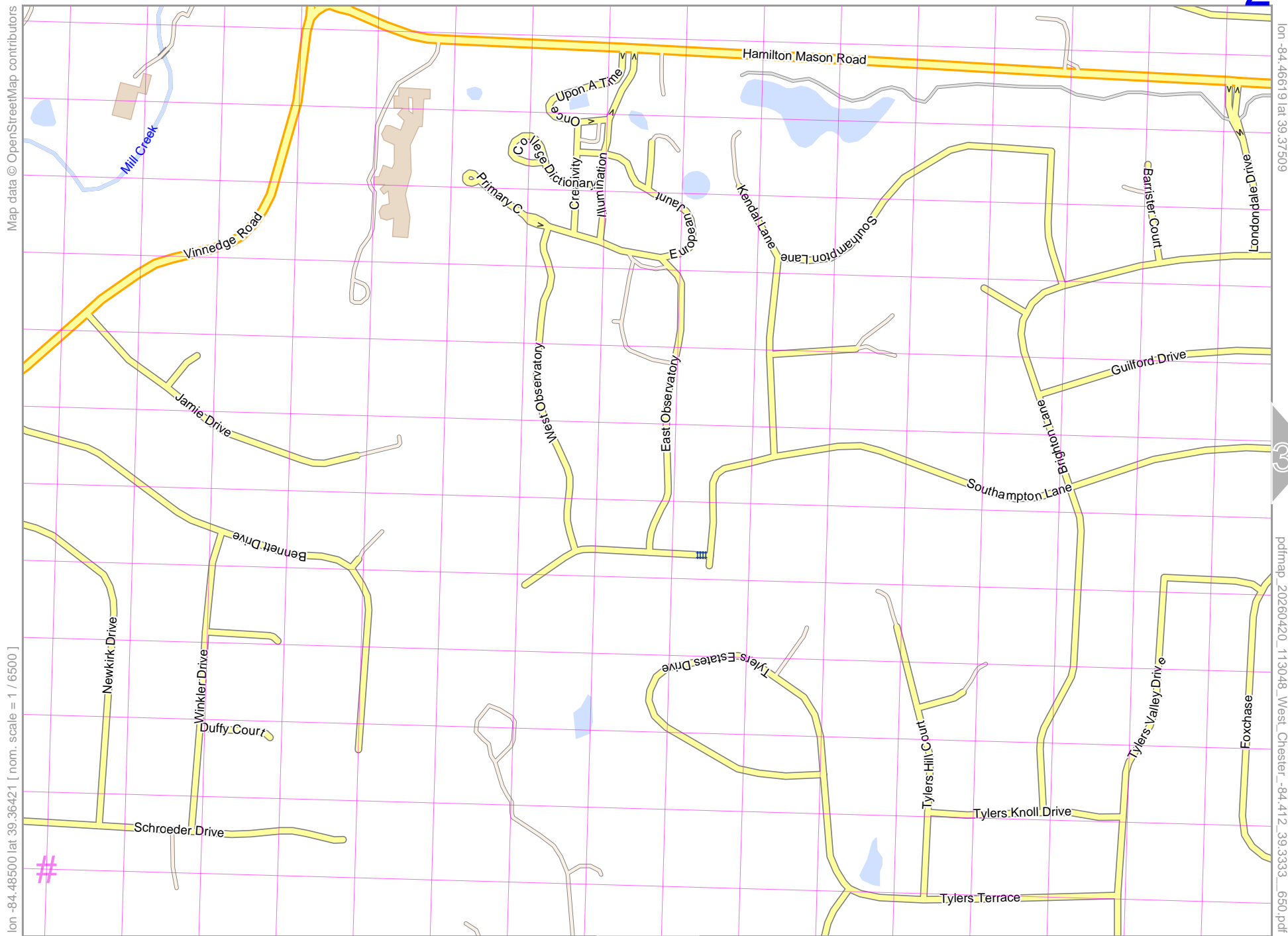


Map data © OpenStreetMap contributors

pdfmap_20260420_113048_West_Chester_-84.412_39.333_650.pdf

lon -84.48500 lat 39.29212
[nom. scale = 1 / 52000]

West Chester



Map data © OpenStreetMap contributors

lon -84.466191 lat 39.37509

lon -84.48500 lat 39.36421 [nom. scale = 1 / 6500]

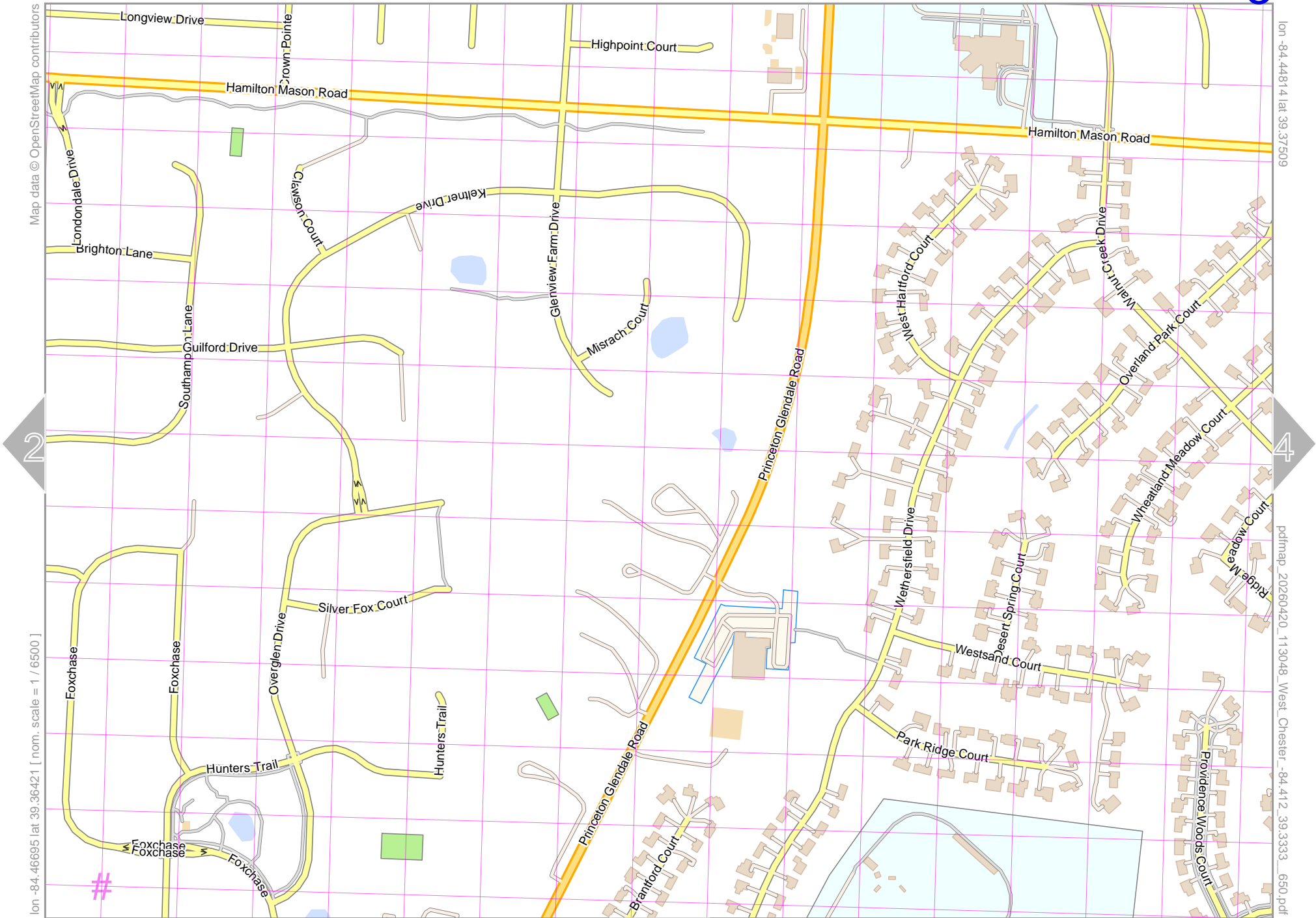
pdfmap_20260420_113048_West_Chester_-84.412_39.3333_650.pdf

UTM: 16 S easting 716.70 km northing 4360.30 km
UTM-Grid-width = 100m

West Chester

Map data © OpenStreetMap contributors

lon -84.44814 lat 39.37509



lon -84.46695 lat 39.36421 [nom. scale = 1 / 6500]

pdfmap_20260420_113048_West_Chester_-84.412_39.3333_650.pdf

UTM: 16 S easting 718.30 km northing 4360.30 km
UTM-Grid-width = 100m

West Chester

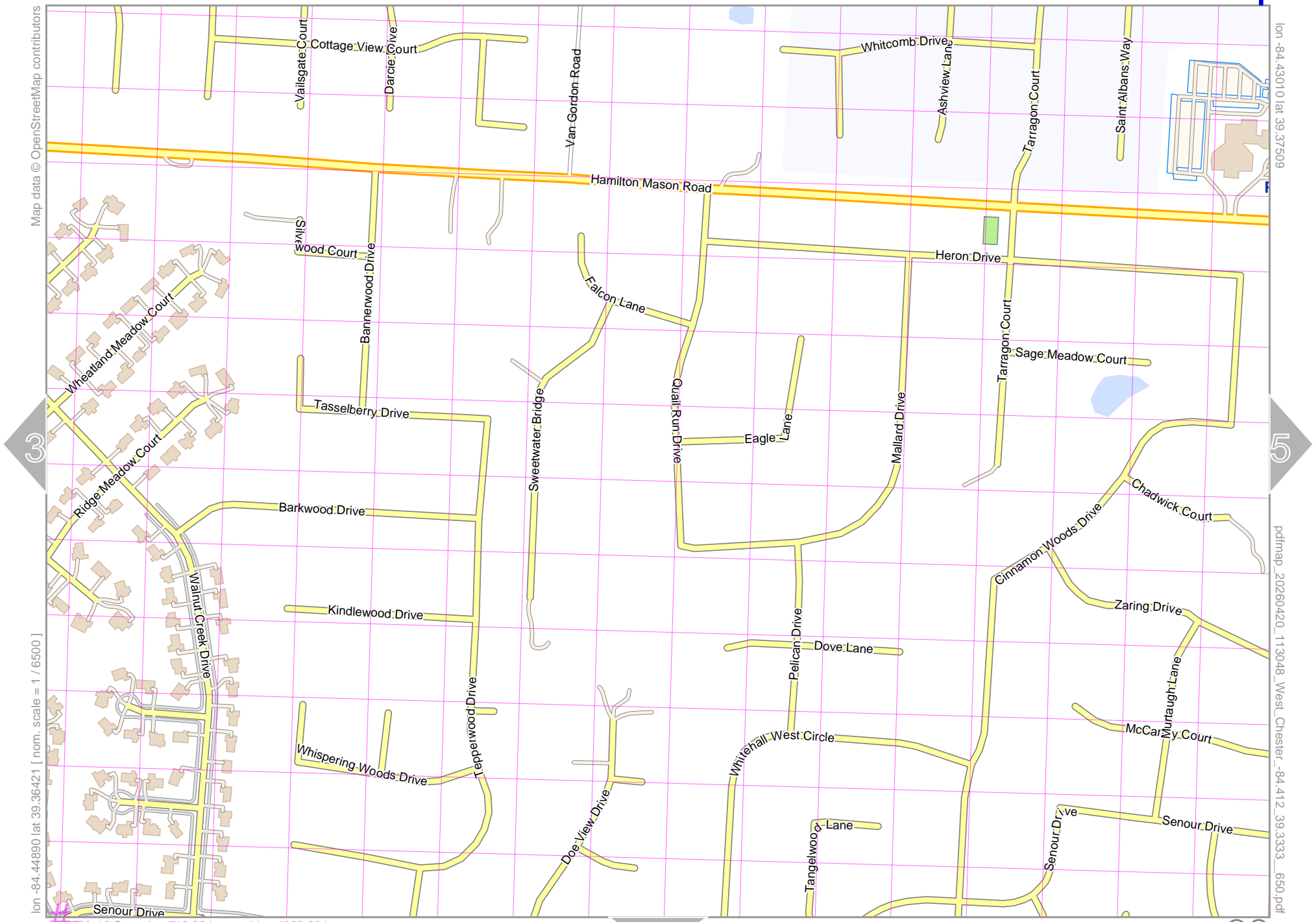
Map data © OpenStreetMap contributors

lon -84.43010 lat 39.37509

lon -84.44890 lat 39.36421 [nom. scale = 1 / 6500]

pdfmap_20260420_113048_West_Chester_-84.412_39.3333_650.pdf

UTM: 16 S easting 719.80 km northing 4360.30 km
UTM-Grid-width = 100m



West Chester

Map data © OpenStreetMap contributors

lon -84.41205 lat 39.37509



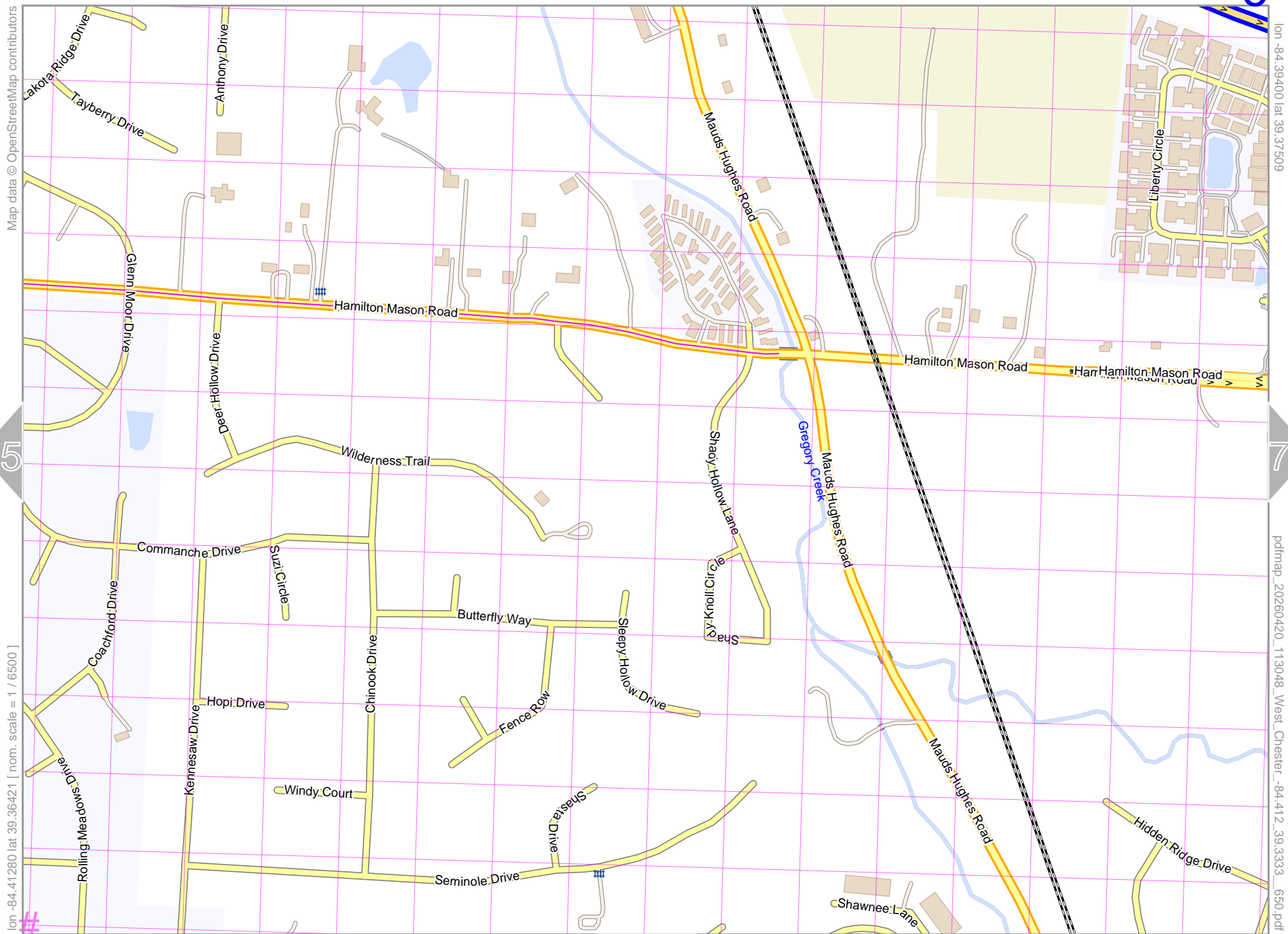
pdfmap_20260420_113048_West_Chester_-84.412_39.3333_650.pdf

lon -84.43085 lat 39.36421 [nom. scale = 1 / 65000]

UTM: 16 S easting 721.40 km northing 4360.40 km
UTM-Grid-width = 100m

13

West Chester



Map data © OpenStreetMap contributors

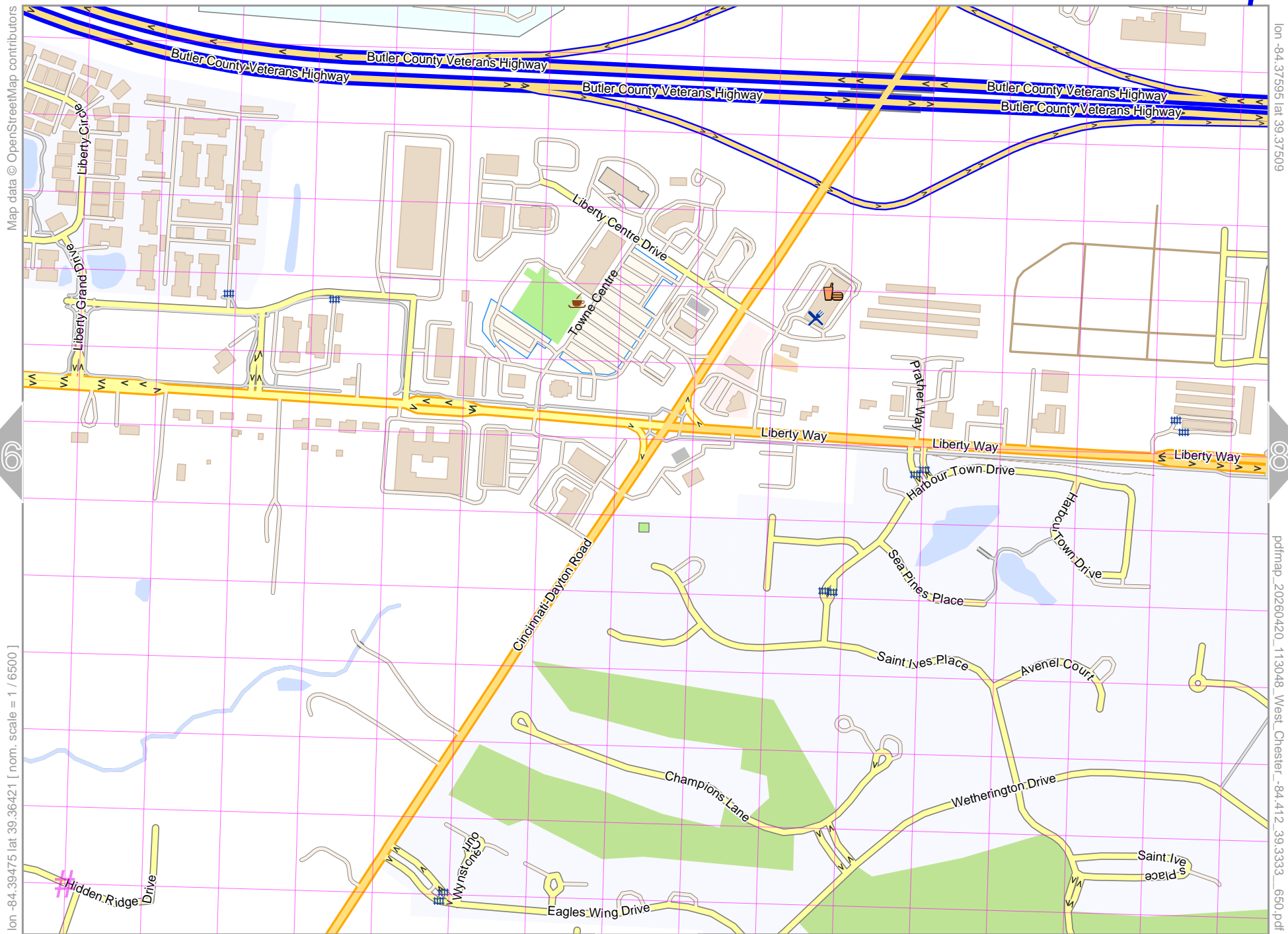
lon -84.41280 lat 39.36421 [nom. scale = 1 / 6500]

lon -84.39400 lat 39.37509

pdfmap_20260420_113048_West_Chester_-84.412_39.3333_650.pdf

UTM: 16 S easting 722.90 km northing 4360.40 km
UTM-Grid-width = 100m

West Chester



Map data © OpenStreetMap contributors

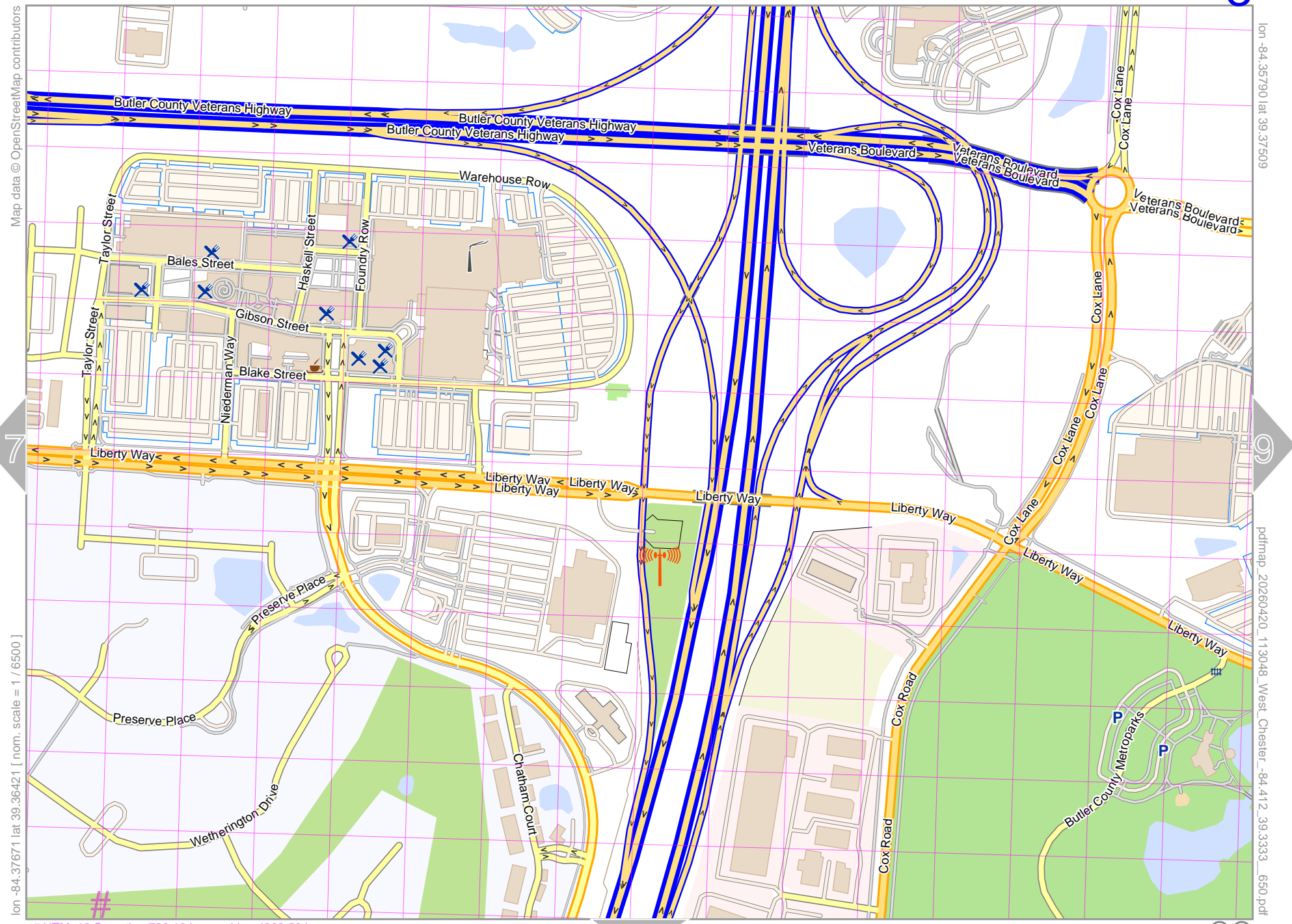
lon -84.37595 lat 39.37509

lon -84.39475 lat 39.36421 [nom. scale = 1 / 6500]

pdfmap_20260420_113048_West_Chester_-84.412_39.3333_650.pdf

UTM: 16 S easting 724.50 km northing 4360.50 km
UTM-Grid-width = 100m

West Chester



Map data © OpenStreetMap contributors

7

lon -84.37671 lat 39.36421 [nom. scale = 1 / 65000]

UTM: 16 S easting 726.10 km northing 4360.50 km
UTM-Grid-width = 100m

16

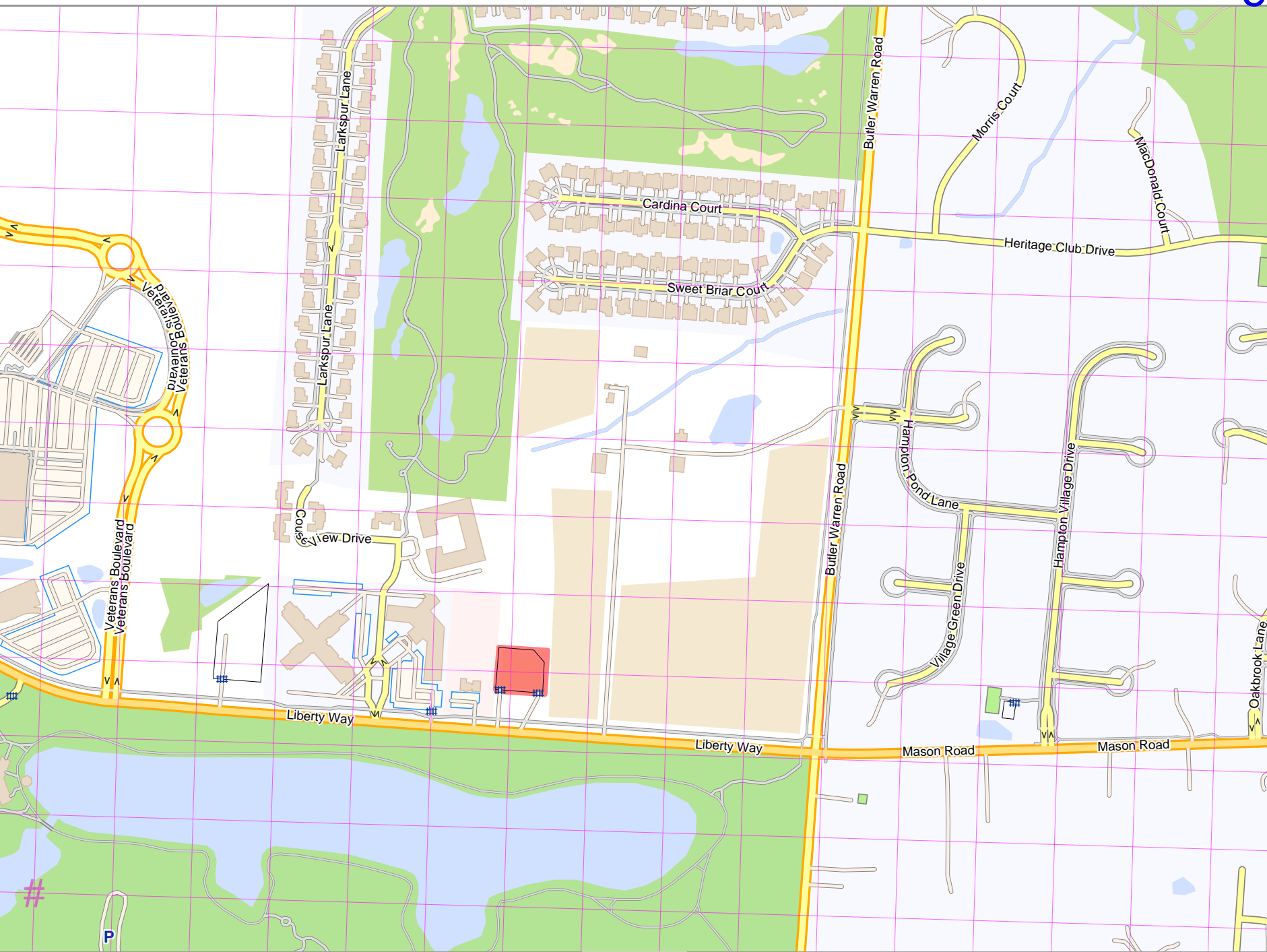
lon -84.35790 lat 39.37509

pdfmap_20260420_113048_West_Chester_-84.412_39.3333_650.pdf

West Chester

Map data © OpenStreetMap contributors

lon -84.35866 lat 39.36421 [nom. scale = 1 / 65000]



lon -84.33985 lat 39.37509

pdfmap_20260420_113048_West_Chester_-84.412_39.3333_650.pdf

UTM: 16 S easting 727.60 km northing 4360.60 km
UTM-Grid-width = 100m

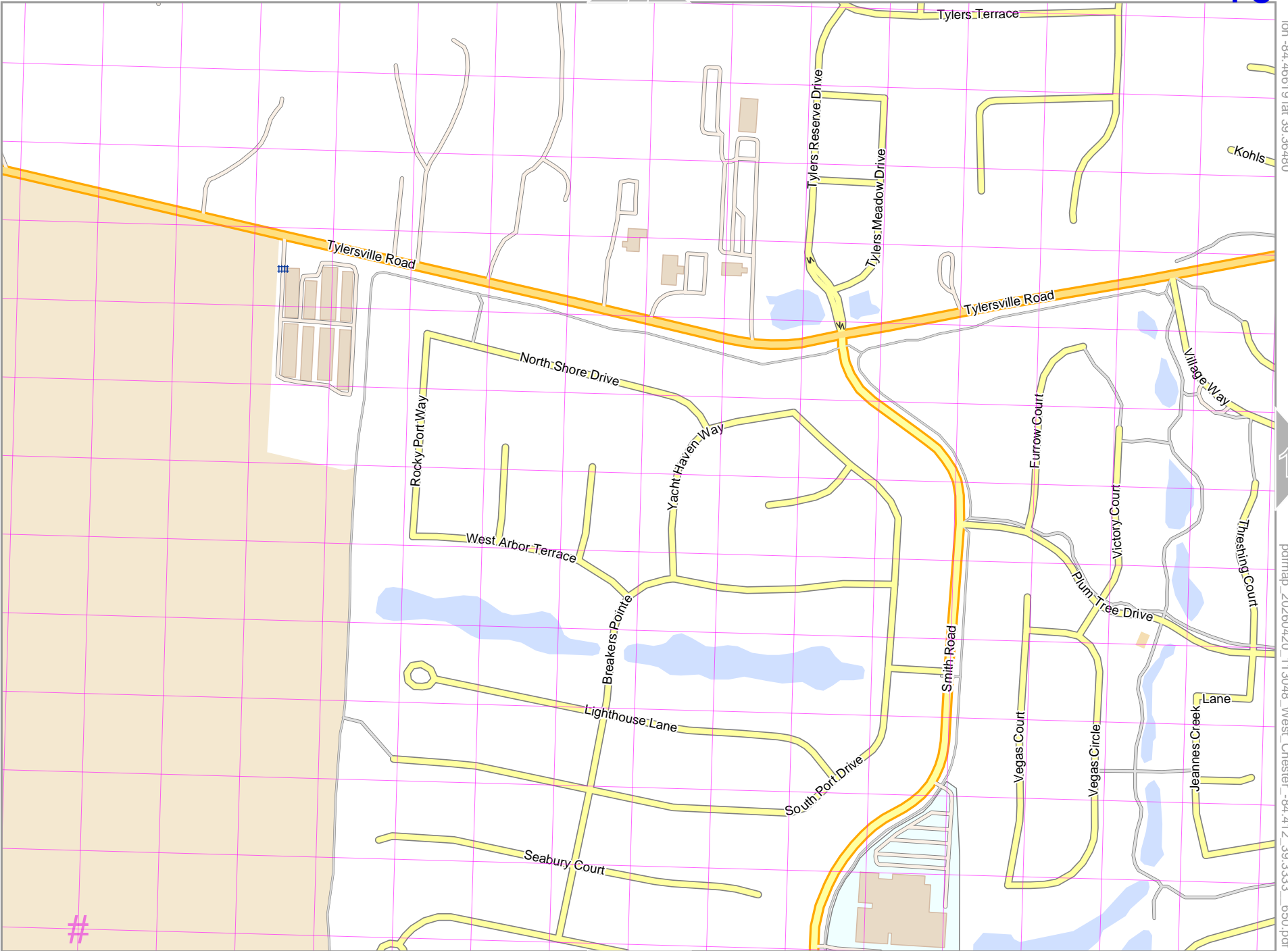


Map data © OpenStreetMap contributors

lon: -84.48500 lat: 39.35391 [nom. scale = 1 / 6500]

lon: -84.46619 lat: 39.36480

pdfmap_20260420_113048_West_Chester_-84.412_39.3333_650.pdf



UTM: 16 S easting 716.80 km northing 4359.10 km
UTM-Grid-width = 100m

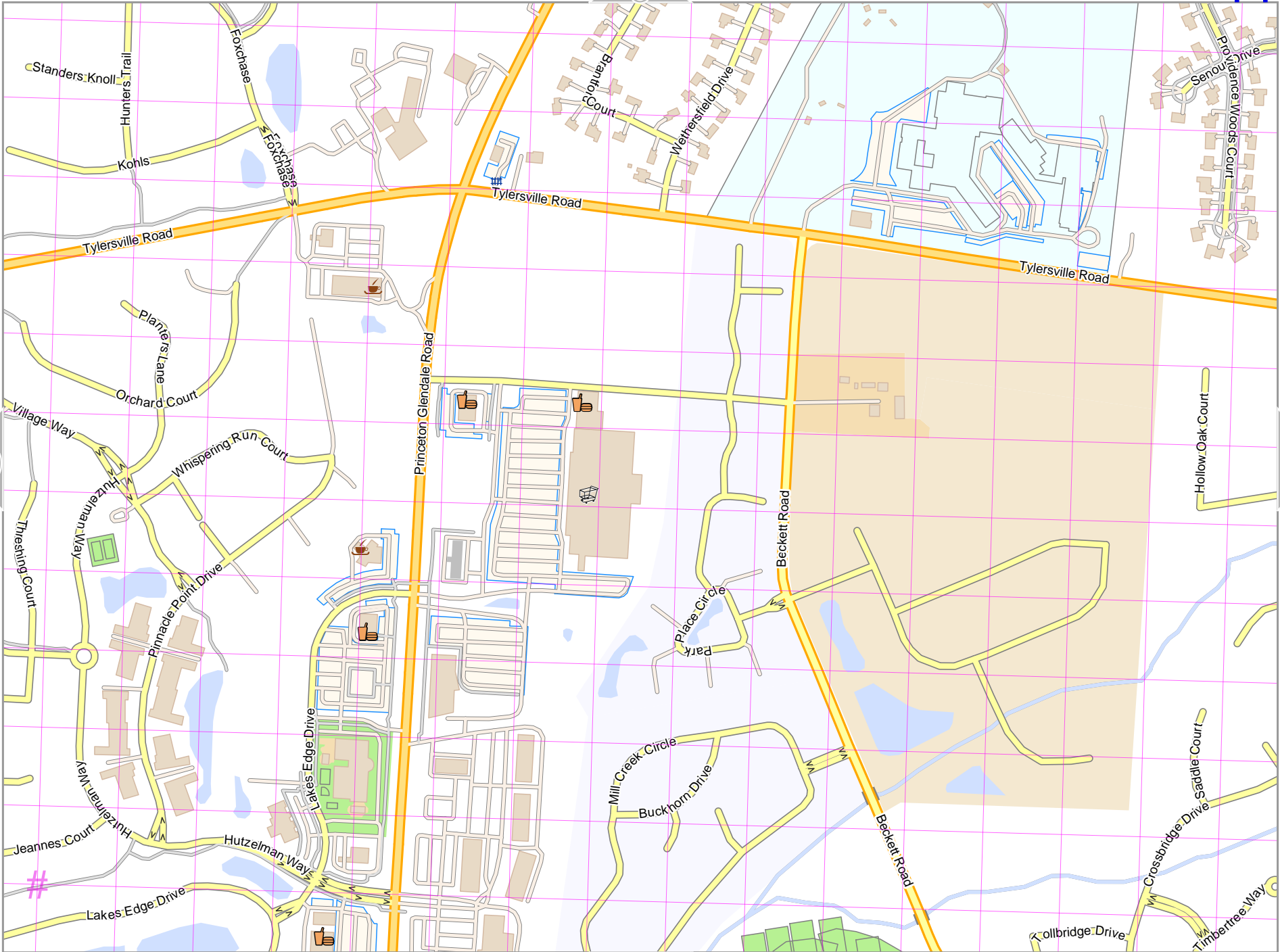
West Chester

11

3

Map data © OpenStreetMap contributors

lon -84.44814 lat 39.36480



10

12

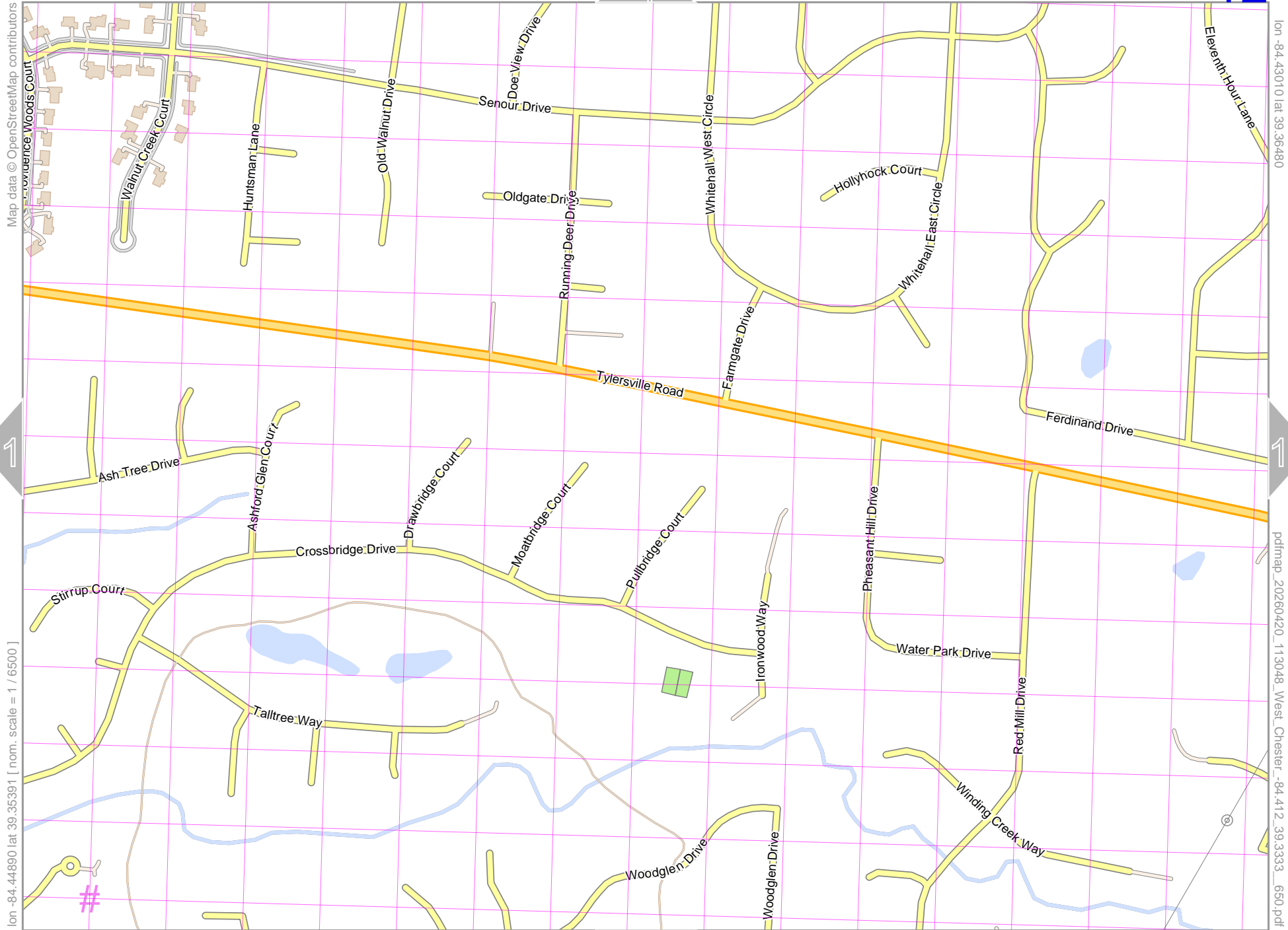
lon -84.46695 lat 39.35391 [nom. scale = 1 / 65000]

pdfmap_20260420_113048_West_Chester_-84.412_39.3333_650.pdf

UTM: 16 S easting 718.30 km northing 4359.20 km
UTM-Grid-width = 100m

19

West Chester



Map data © OpenStreetMap contributors

lon -84.430101 lat 39.36480

11

13

lon -84.44890 lat 39.35391 [nom. scale = 1 / 65000]

pdfmap_20260420_113048_West_Chester_-84.412_39.3333_650.pdf

UTM: 16 S easting 719.90 km northing 4359.20 km
UTM-Grid-width = 100m

20

West Chester

5

Map data © OpenStreetMap contributors

lon -84.41205 lat 39.36480

12

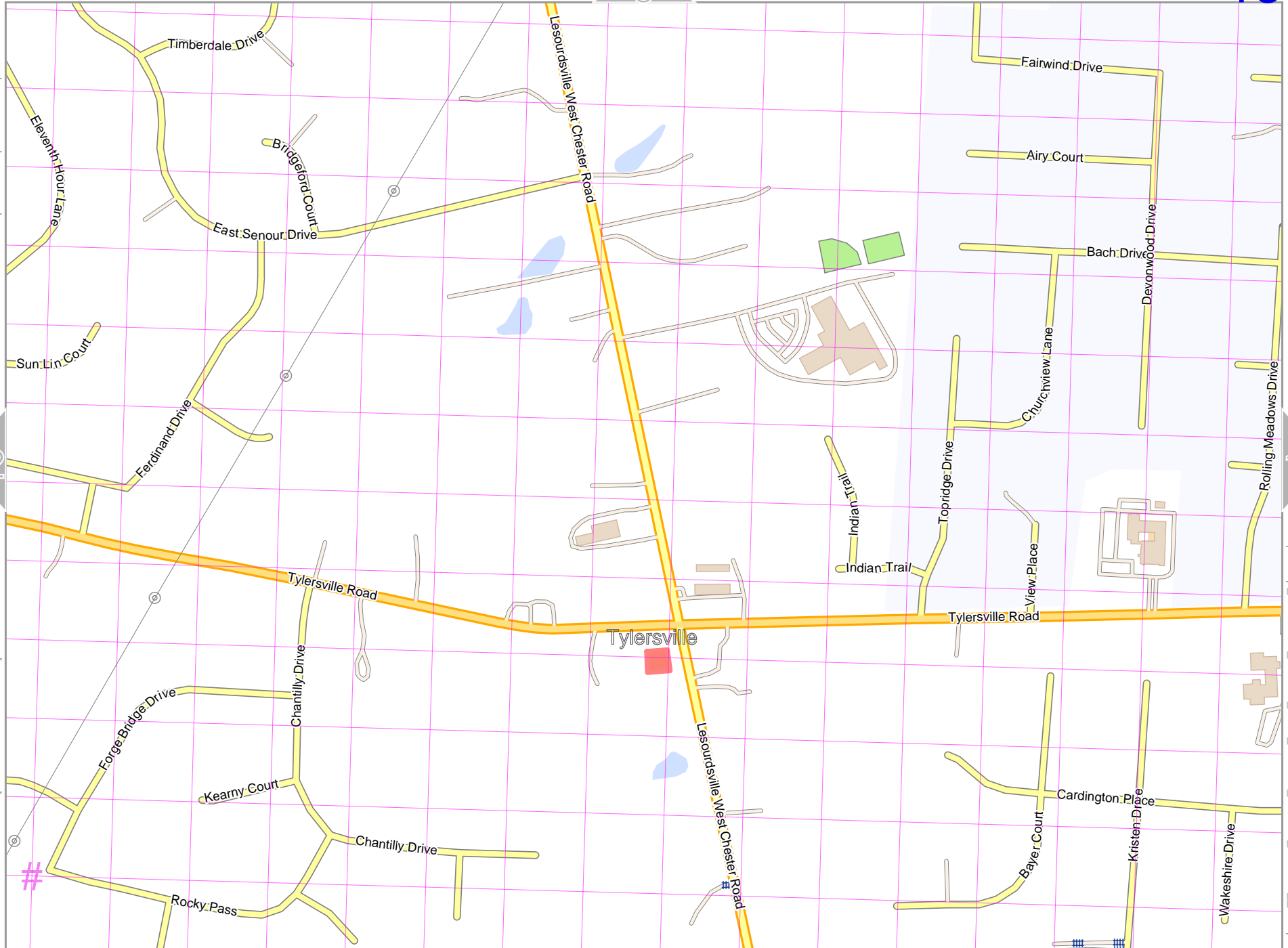
14

lon -84.43085 lat 39.35391 [nom. scale = 1 / 6500]

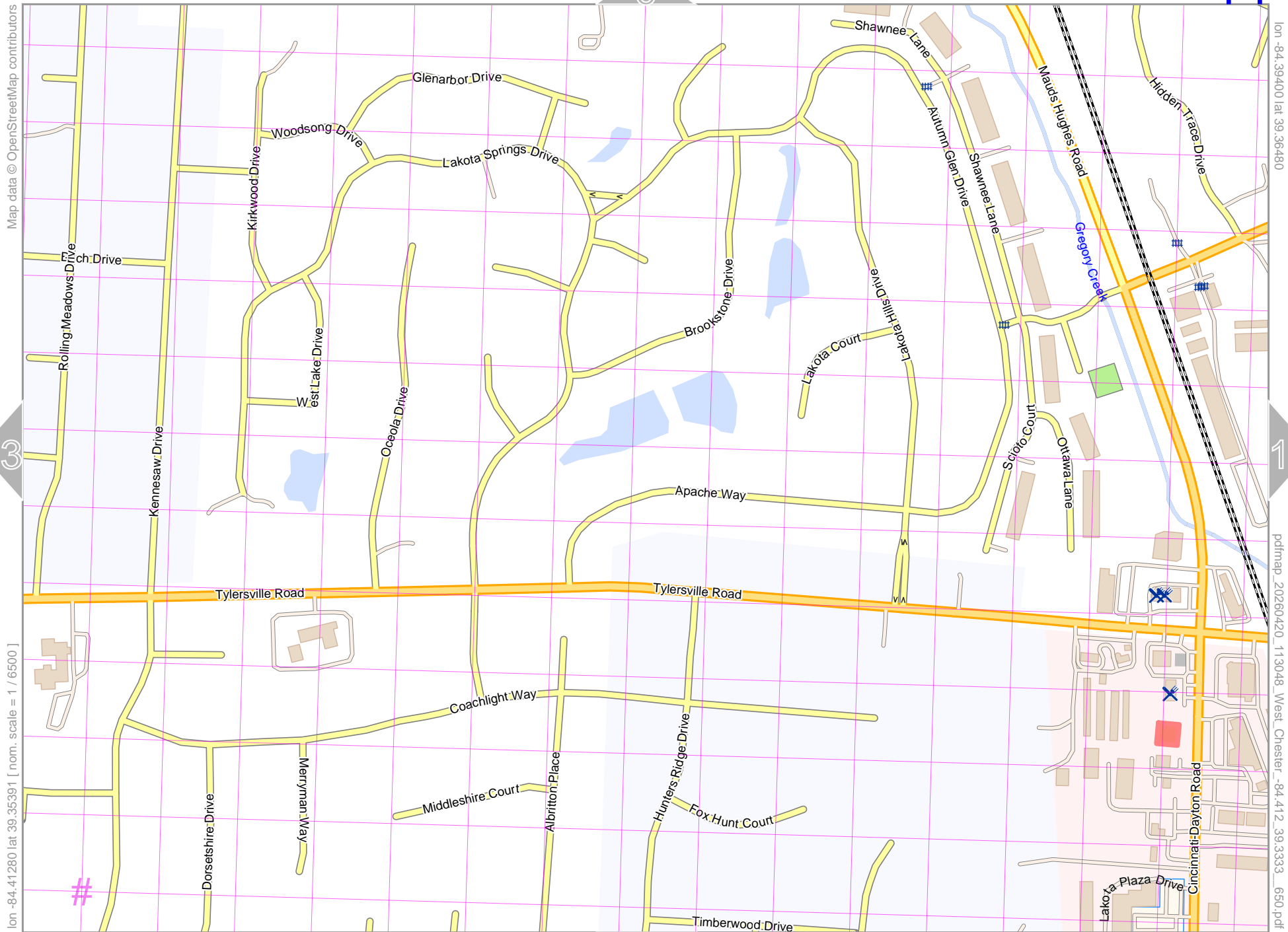
pdfmap_20260420_113048_West_Chester_-84.412_39.3333_650.pdf

UTM: 16 S easting 721.40 km northing 4359.30 km
UTM-Grid-width = 100m

21



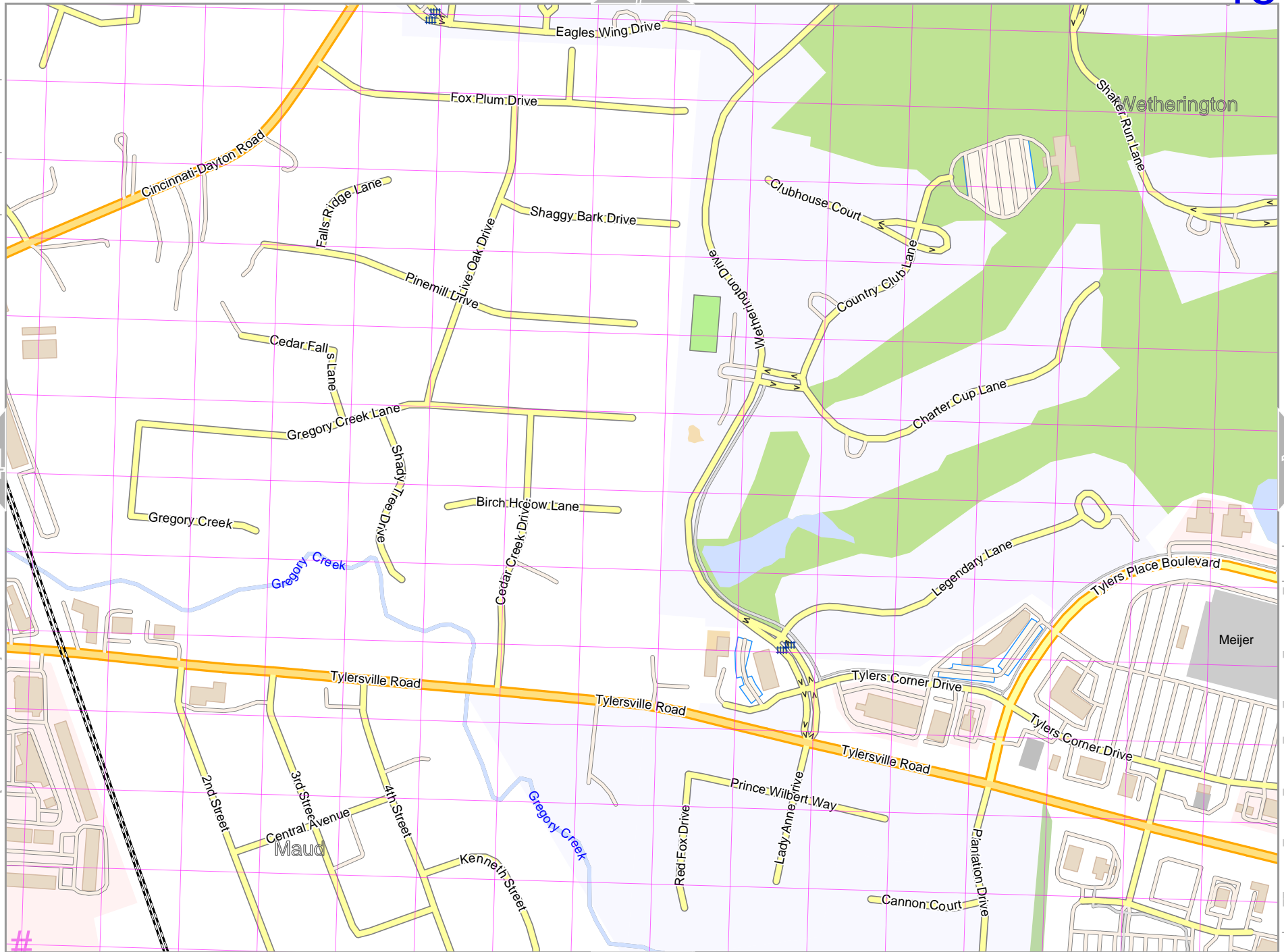
West Chester



West Chester

Map data © OpenStreetMap contributors

lon -84.37595 lat 39.36490



14

16

lon -84.39475 lat 39.35391 [nom. scale = 1 / 65000]

pdfmap_20260420_113048_West_Chester_-84.412_39.3333_650.pdf

UTM: 16 S easting 724.50 km northing 4359.30 km
UTM-Grid-width = 100m

23

West Chester

Map data © OpenStreetMap contributors

lon -84.357901 lat 39.36480

15

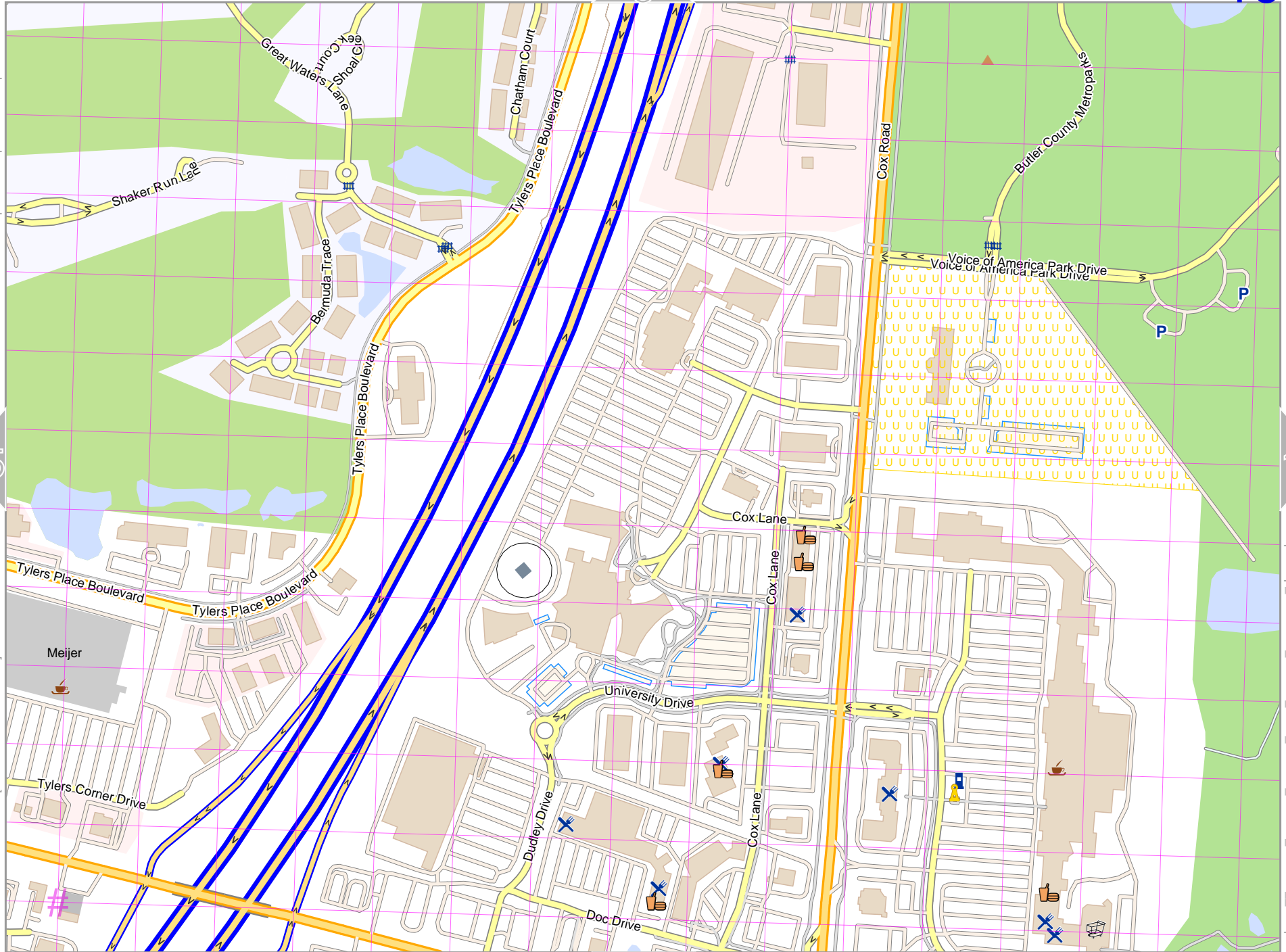
17

lon -84.37671 lat 39.35391 [nom. scale = 1 / 6500]

pdfmap_20260420_113048_West_Chester_-84.412_39.3333_650.pdf

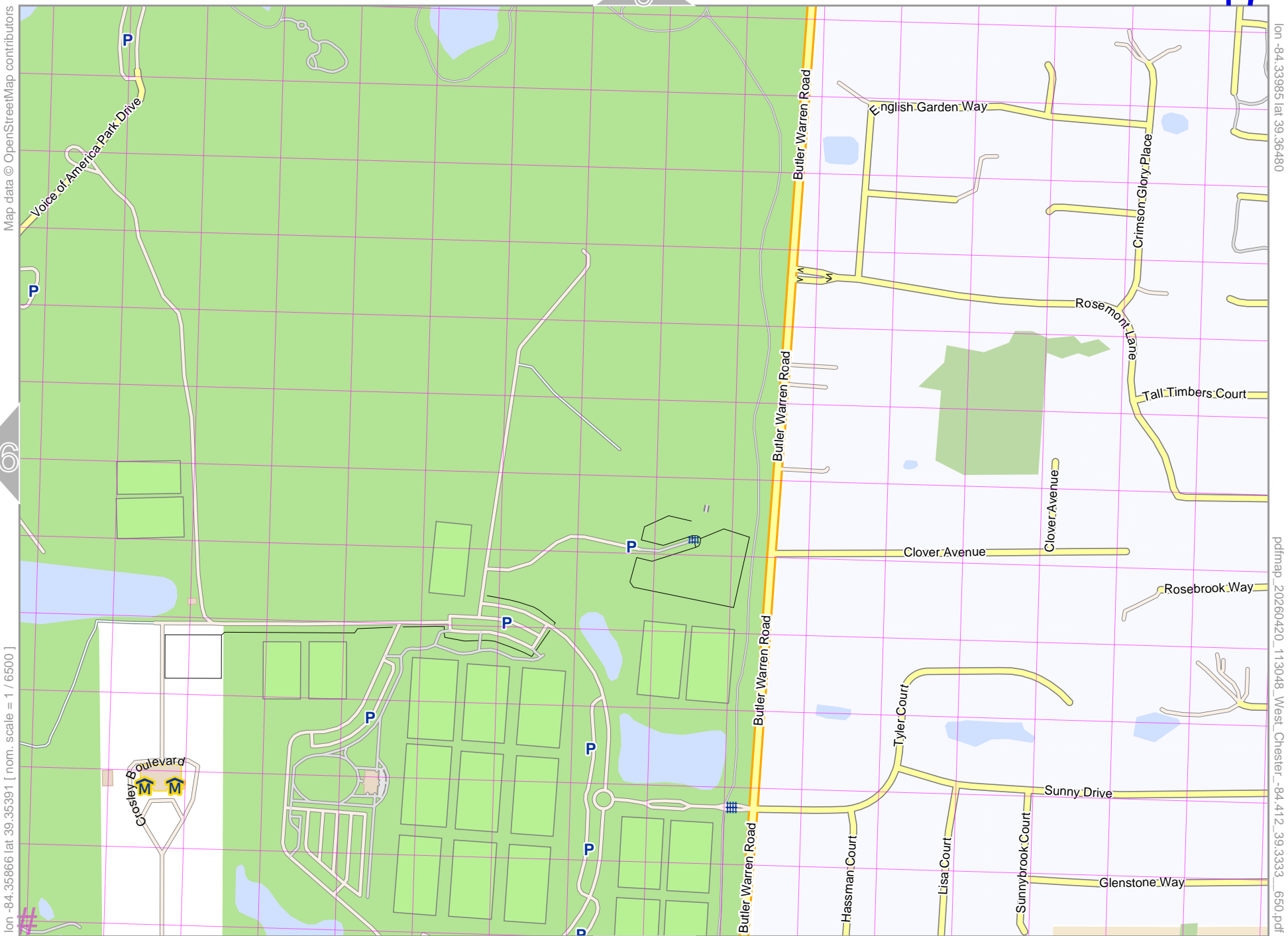
UTM: 16 S easting 726.10 km northing 4359.40 km
UTM-Grid-width = 100m

24



West Chester

9



Map data © OpenStreetMap contributors

16

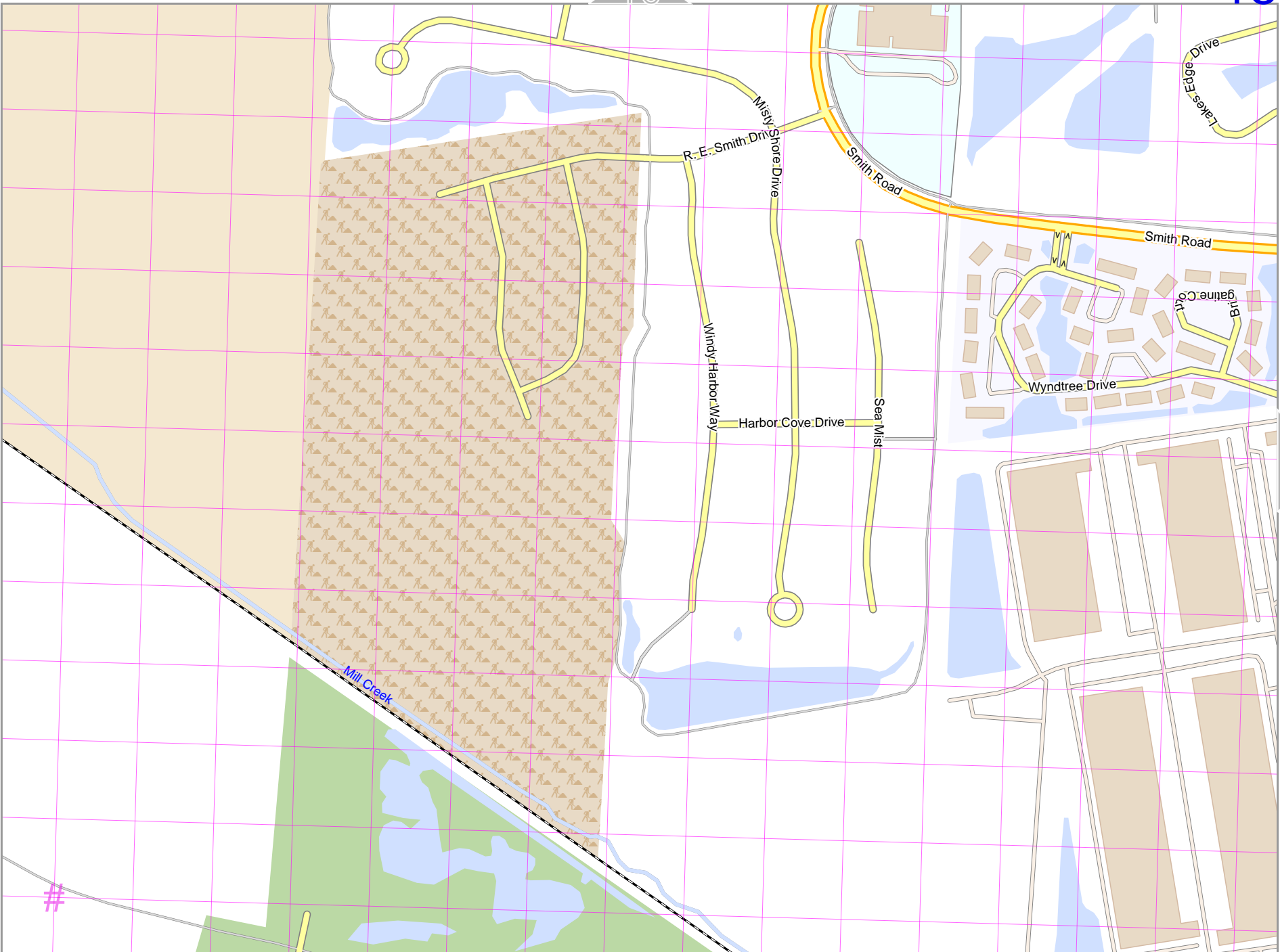
lon -84.35866 lat 39.35391 [nom. scale = 1 / 65000]

lon -84.33985 lat 39.36480

pdfmap_20260420_113048_West_Chester_-84.412_39.3333_650.pdf

UTM: 16 S easting 727.60 km northing 4359.40 km
UTM-Grid-width = 100m

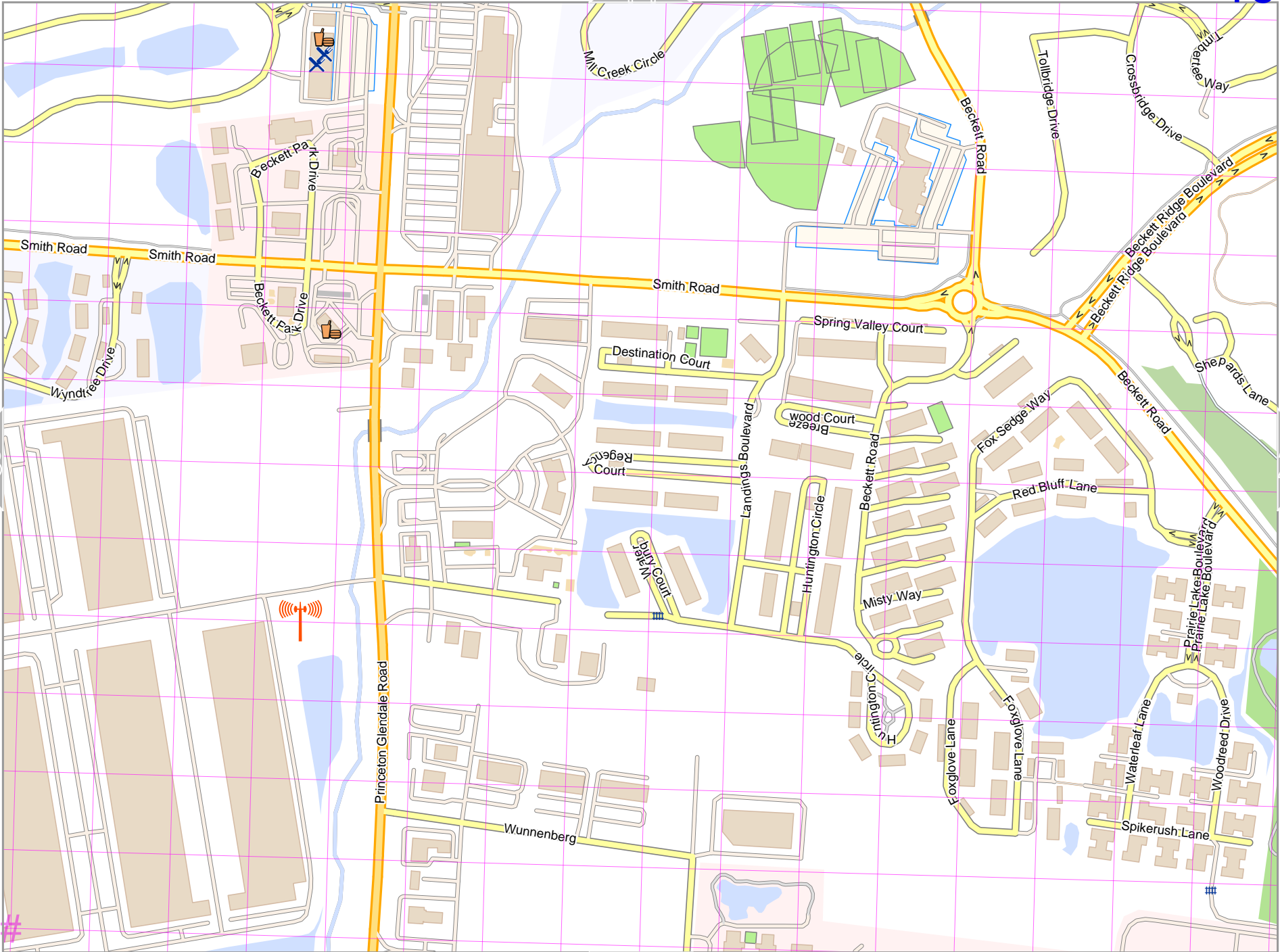
25



West Chester

Map data © OpenStreetMap contributors

lon -84.44814 lat 39.35450



18

20

lon -84.46695 lat 39.34361 [nom. scale = 1 / 6500]

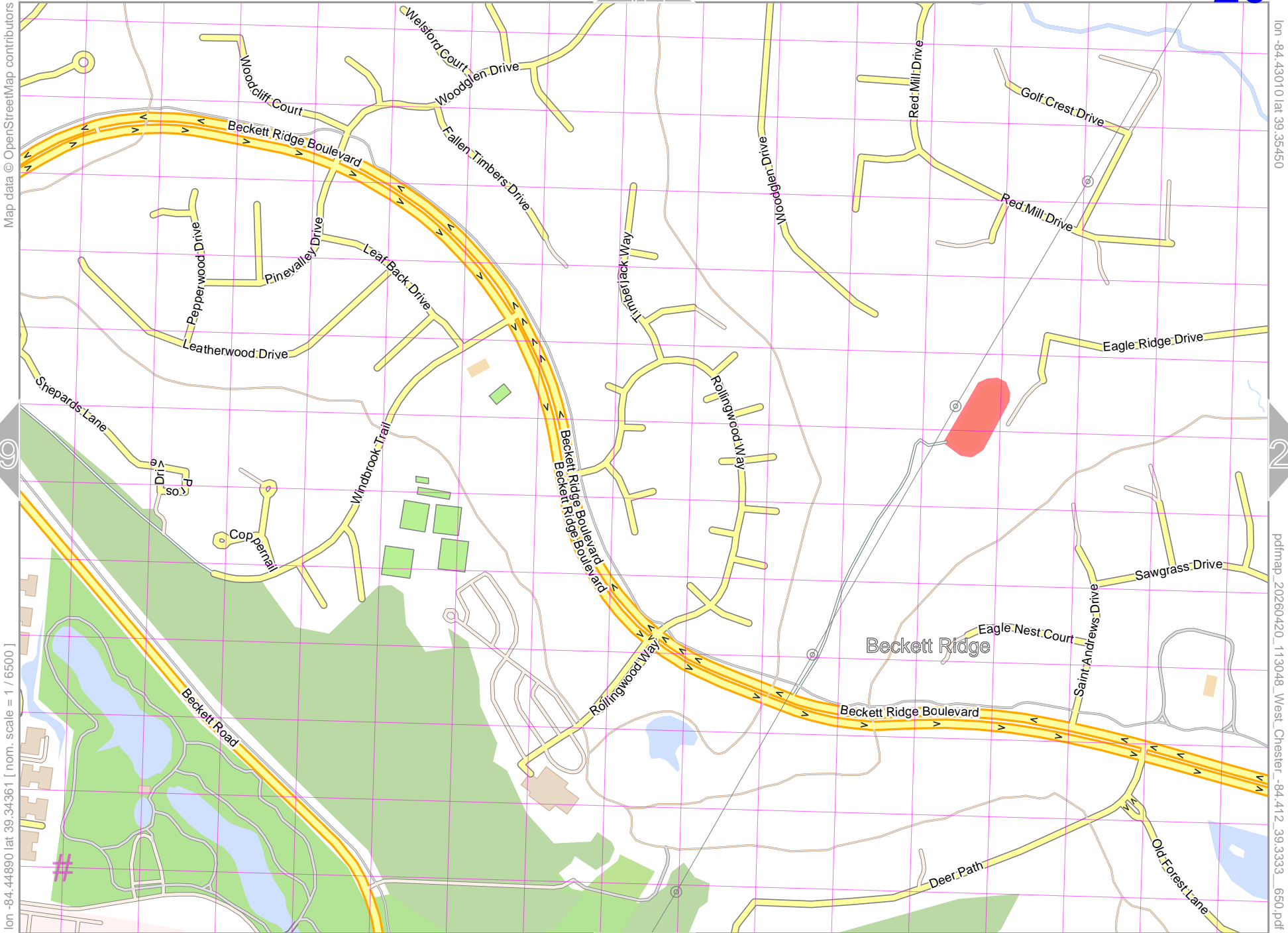
pdfmap_20260420_113048_West_Chester_-84.412_39.3333_650.pdf

UTM: 16 S easting 718.30 km northing 4358.00 km
UTM-Grid-width = 100m

27

West Chester

12



Map data © OpenStreetMap contributors

lon -84.430101 lat 39.35450

10

21

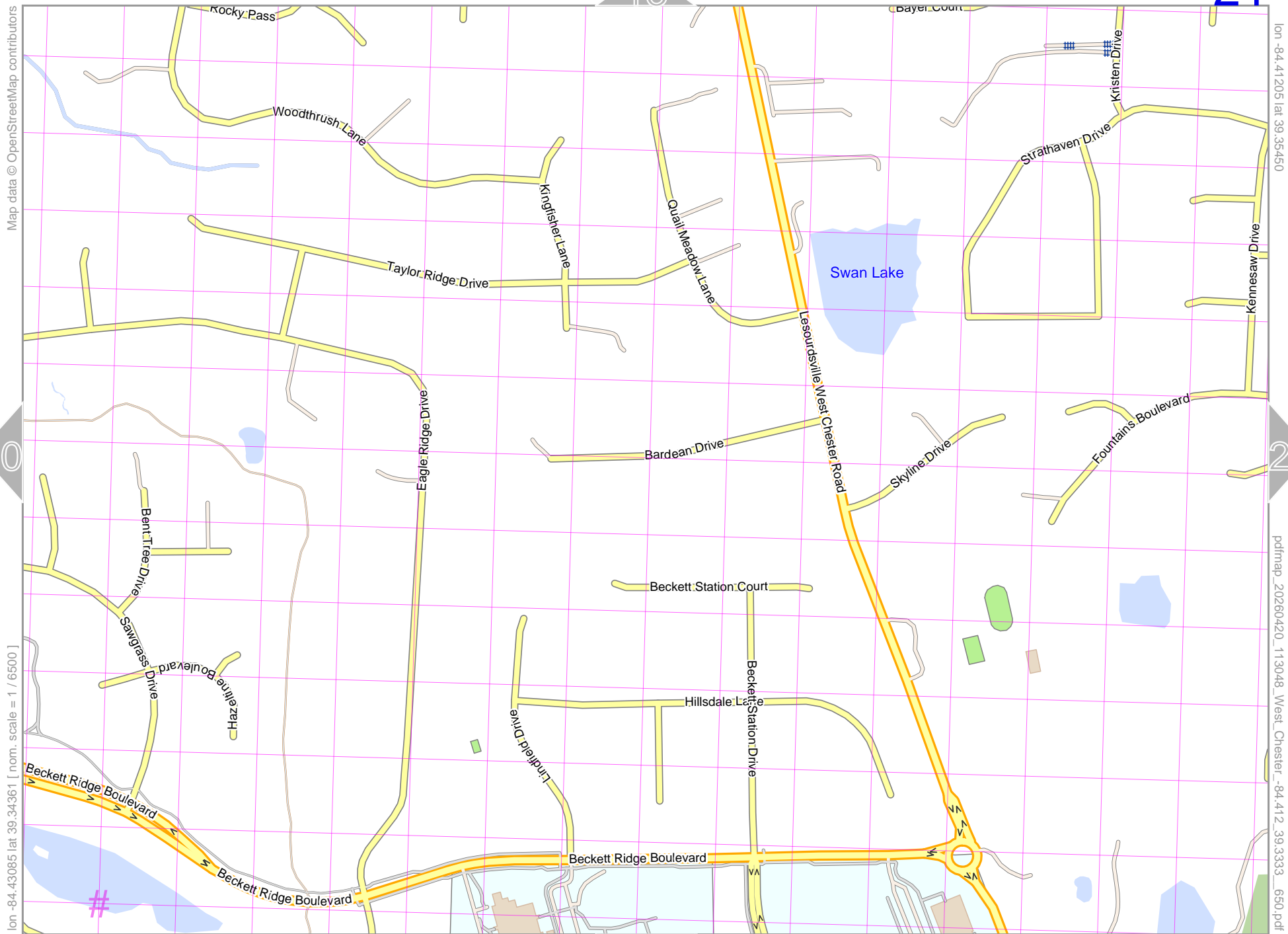
lon -84.44890 lat 39.34361 [nom. scale = 1 / 6500]

pdfmap_20260420_113048_West_Chester_-84.412_39.3333_650.pdf

UTM: 16 S easting 719.90 km northing 4358.10 km
UTM-Grid-width = 100m

28

West Chester



Map data © OpenStreetMap contributors

lon -84.41205 lat 39.35450

20

22

lon -84.43085 lat 39.34361 [nom. scale = 1 / 6500]

pdfmap_20260420_113048_West_Chester_-84.412_39.3333_650.pdf

UTM: 16 S easting 721.50 km northing 4358.10 km
UTM-Grid-width = 100m

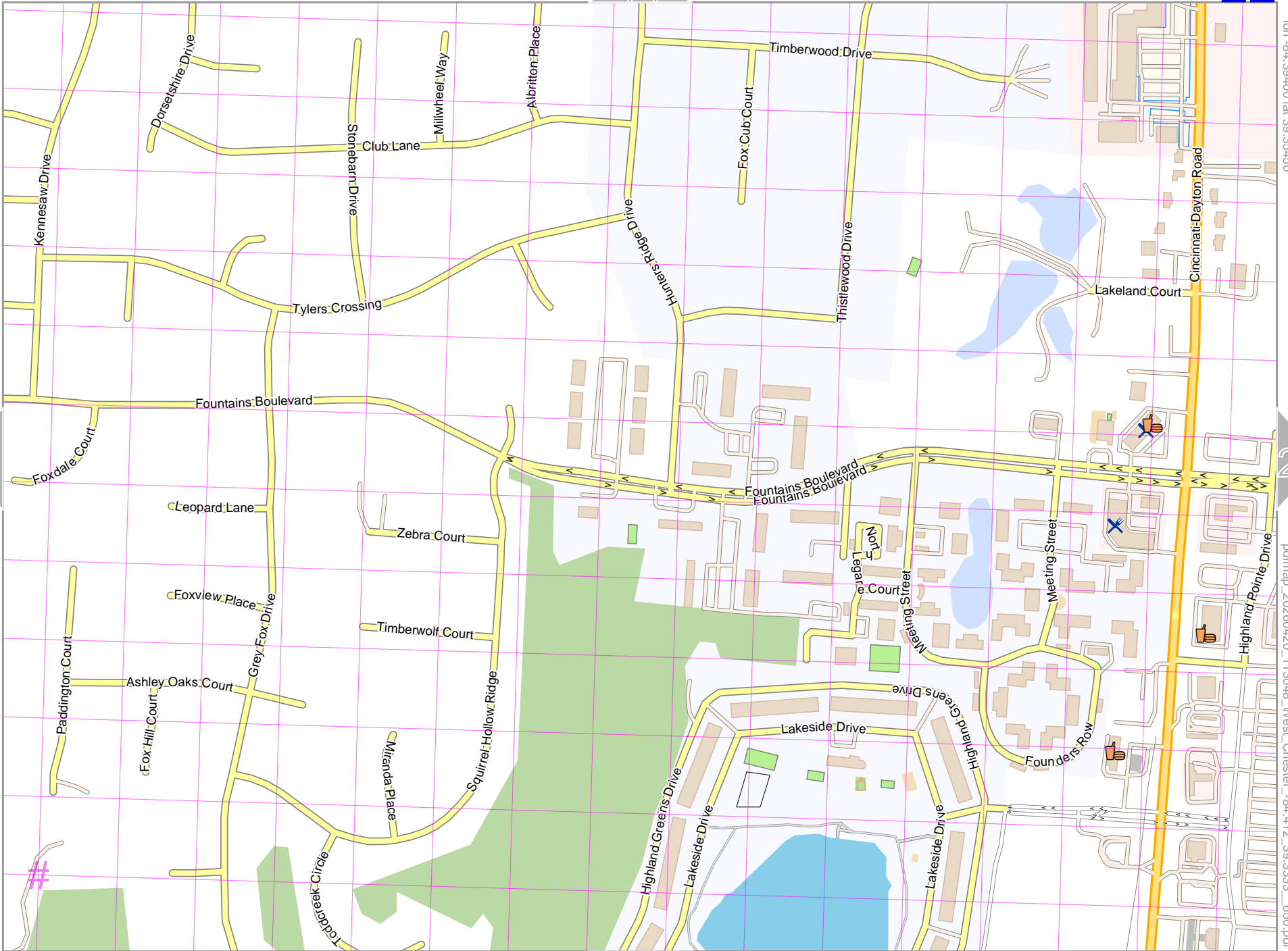
West Chester

Map data © OpenStreetMap contributors

lon -84.394001 lat 39.35450

lon -84.41280 lat 39.34361 [nom. scale = 1 / 6500]

pdfmap_20260420_113048_West_Chester_-84.412_39.3333_650.pdf



UTM: 16 S easting 723.00 km northing 4358.20 km
UTM-Grid-width = 100m

West Chester

Map data © OpenStreetMap contributors

lon -84.37595 lat 39.35450

22

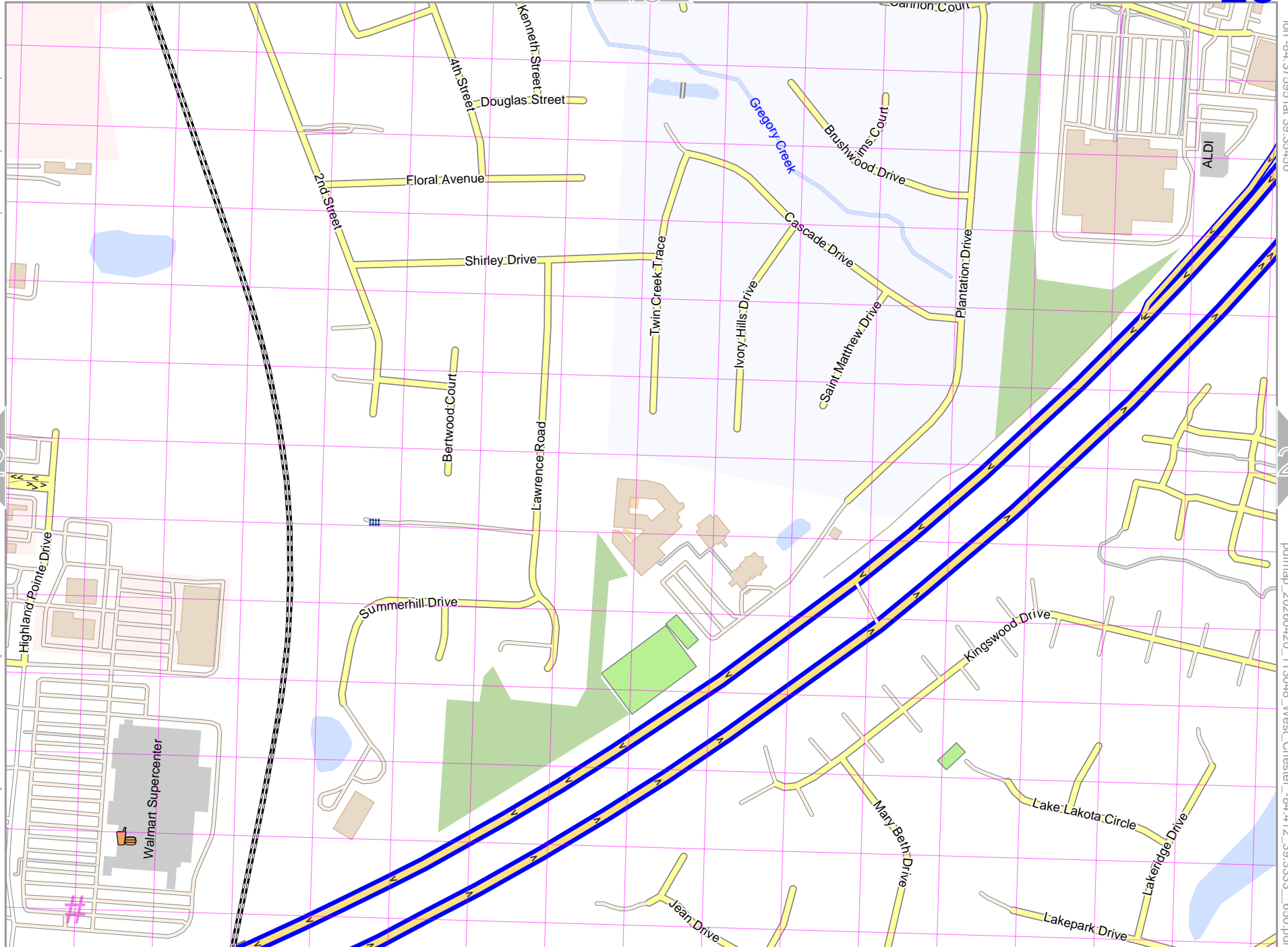
24

lon -84.39475 lat 39.34361 [nom. scale = 1 / 6500]

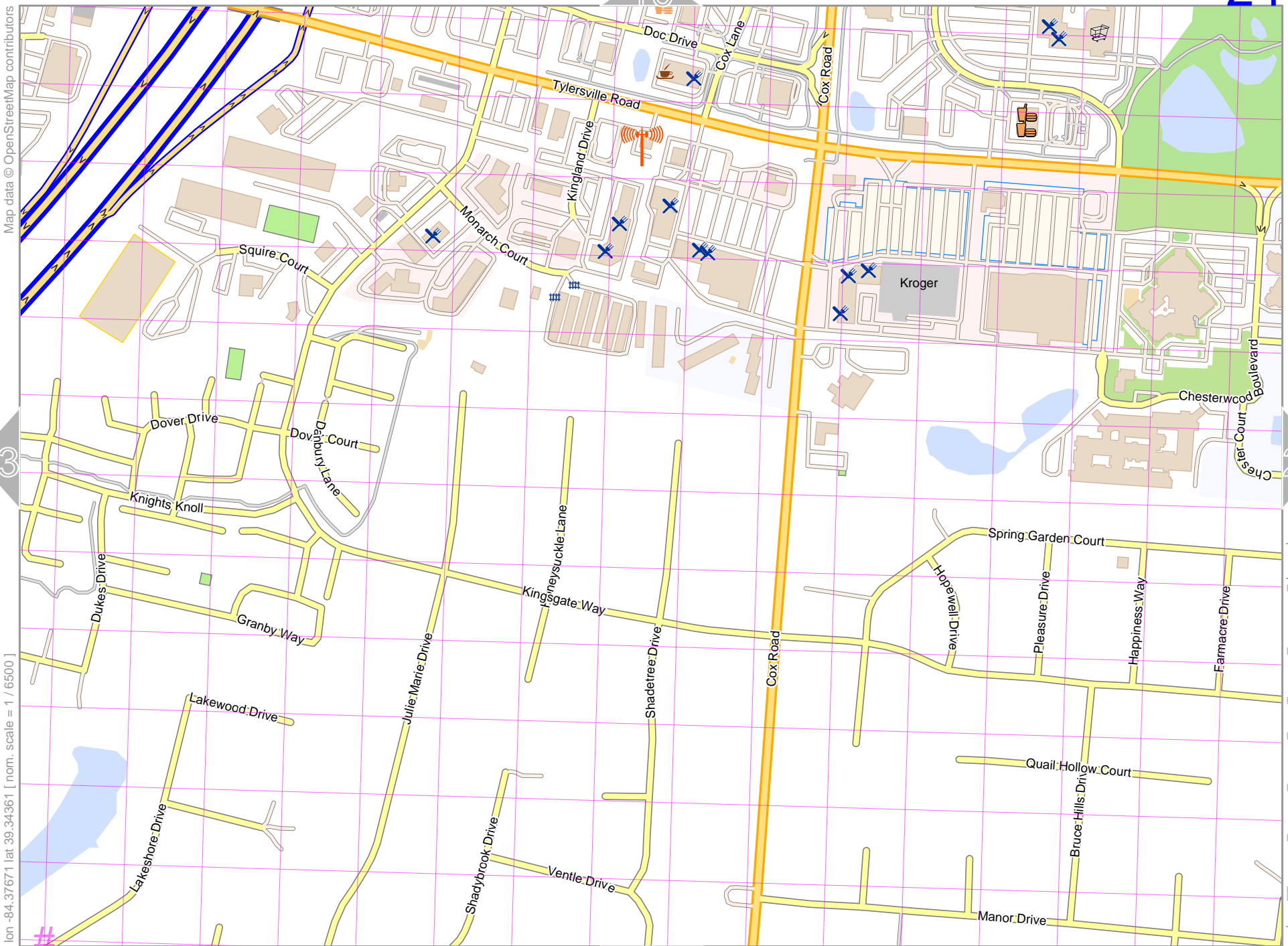
pdfmap_20260420_113048_West_Chester_-84.412_39.3333_650.pdf

UTM: 16 S easting 724.60 km northing 4358.20 km
UTM-Grid-width = 100m

31



lon -84.357901 lat 39.35450



lon -84.37671 lat 39.34361 [nom. scale = 1 / 6500]

pdfmap_20260420_113048_West_Chester_-84.412_39.3333_650.pdf

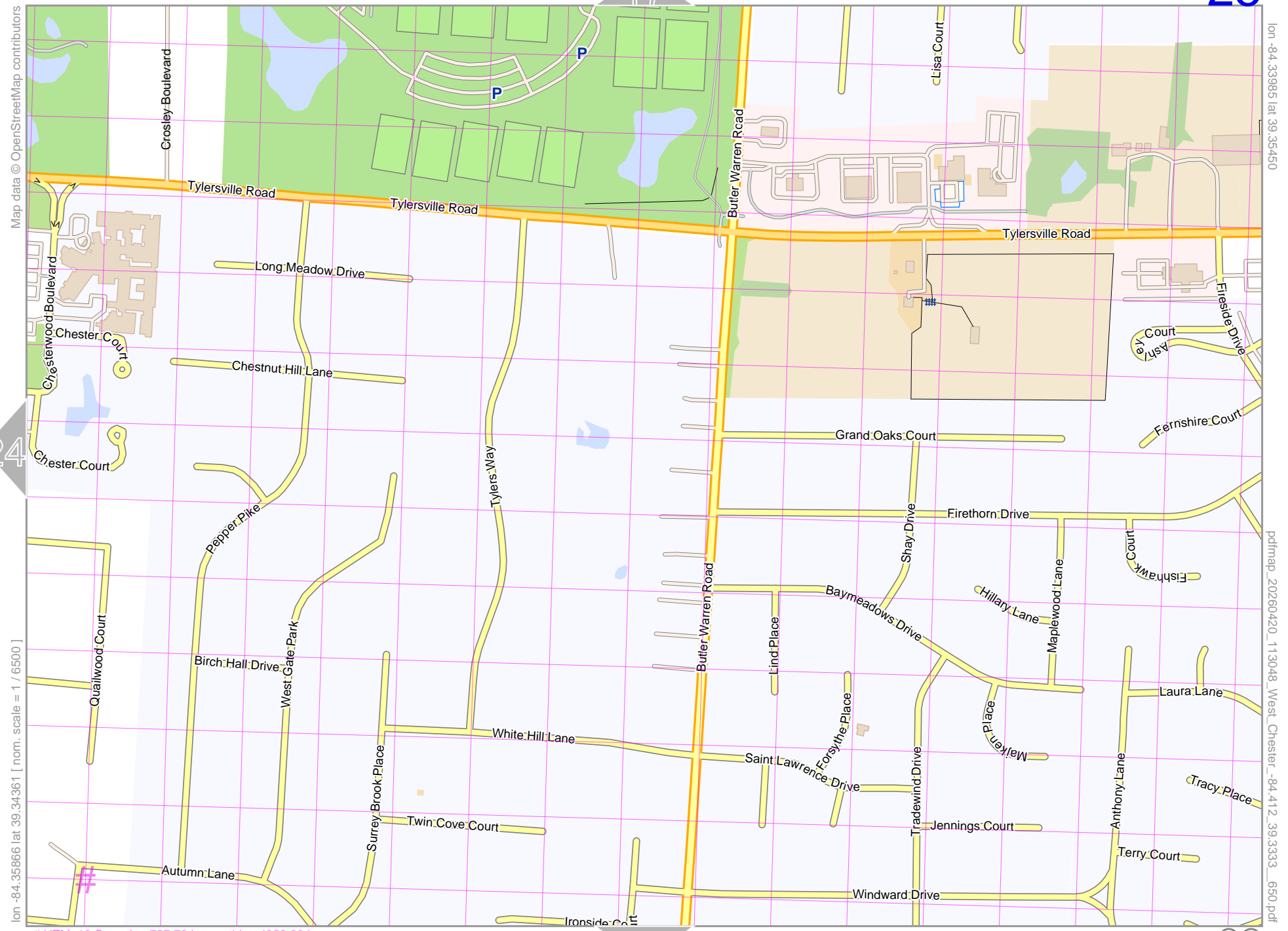
UTM: 16 S easting 726.10 km northing 4358.20 km
UTM-Grid-width = 100m

West Chester

17

24

33



Map data © OpenStreetMap contributors

lon -84.35866 lat 39.34361 [nom. scale = 1 / 6500]

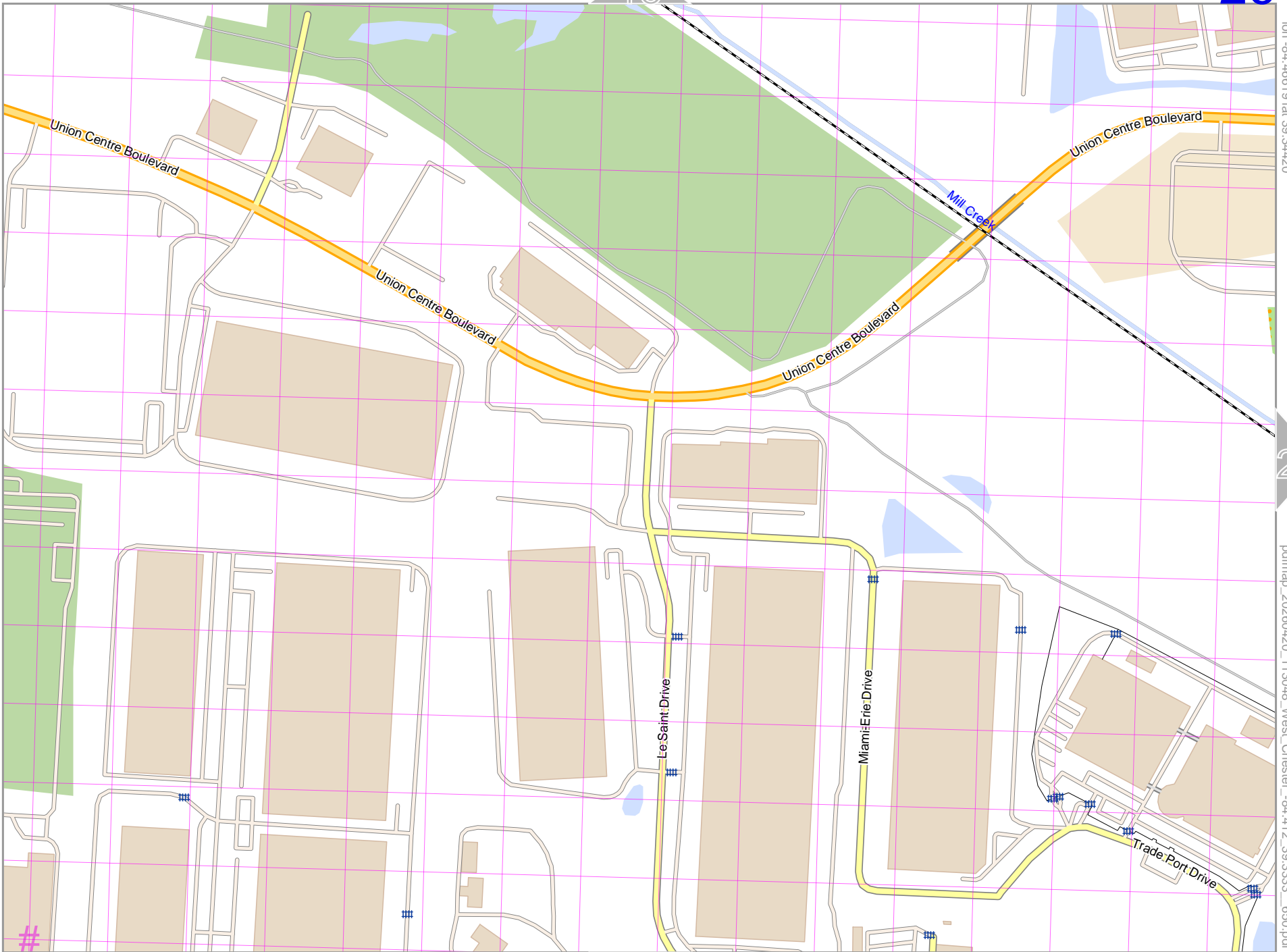
lon -84.33985 lat 39.35450

pdfmap_20260420_113048_West_Chester_-84.412_39.3333_650.pdf

UTM: 16 S easting 727.70 km northing 4358.30 km
UTM-Grid-width = 100m

Map data © OpenStreetMap contributors

lon -84.48500 lat 39.33332 [nom. scale = 1 / 6500]



UTM: 16 S easting 716.80 km northing 4356.80 km
UTM-Grid-width = 100m

West Chester

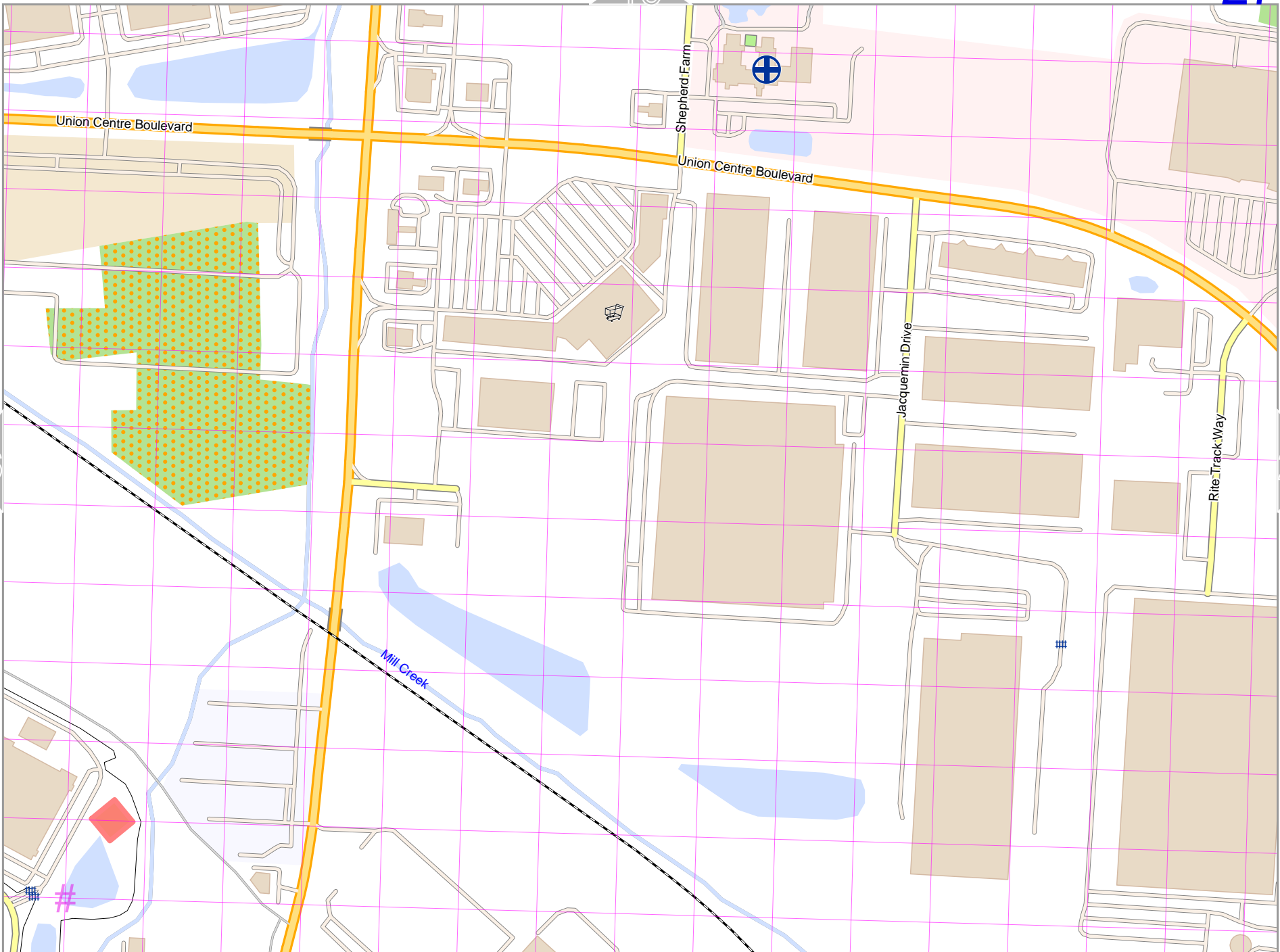
Map data © OpenStreetMap contributors

lon -84.44814 lat 39.34420

lon -84.46695 lat 39.33332 [nom. scale = 1 / 6500]

pdfmap_20260420_113048_West_Chester_-84.412_39.3333_650.pdf

UTM: 16 S easting 718.40 km northing 4356.90 km
UTM-Grid-width = 100m



West Chester

20

lon -84.430101 lat 39.34420

Map data © OpenStreetMap contributors

27

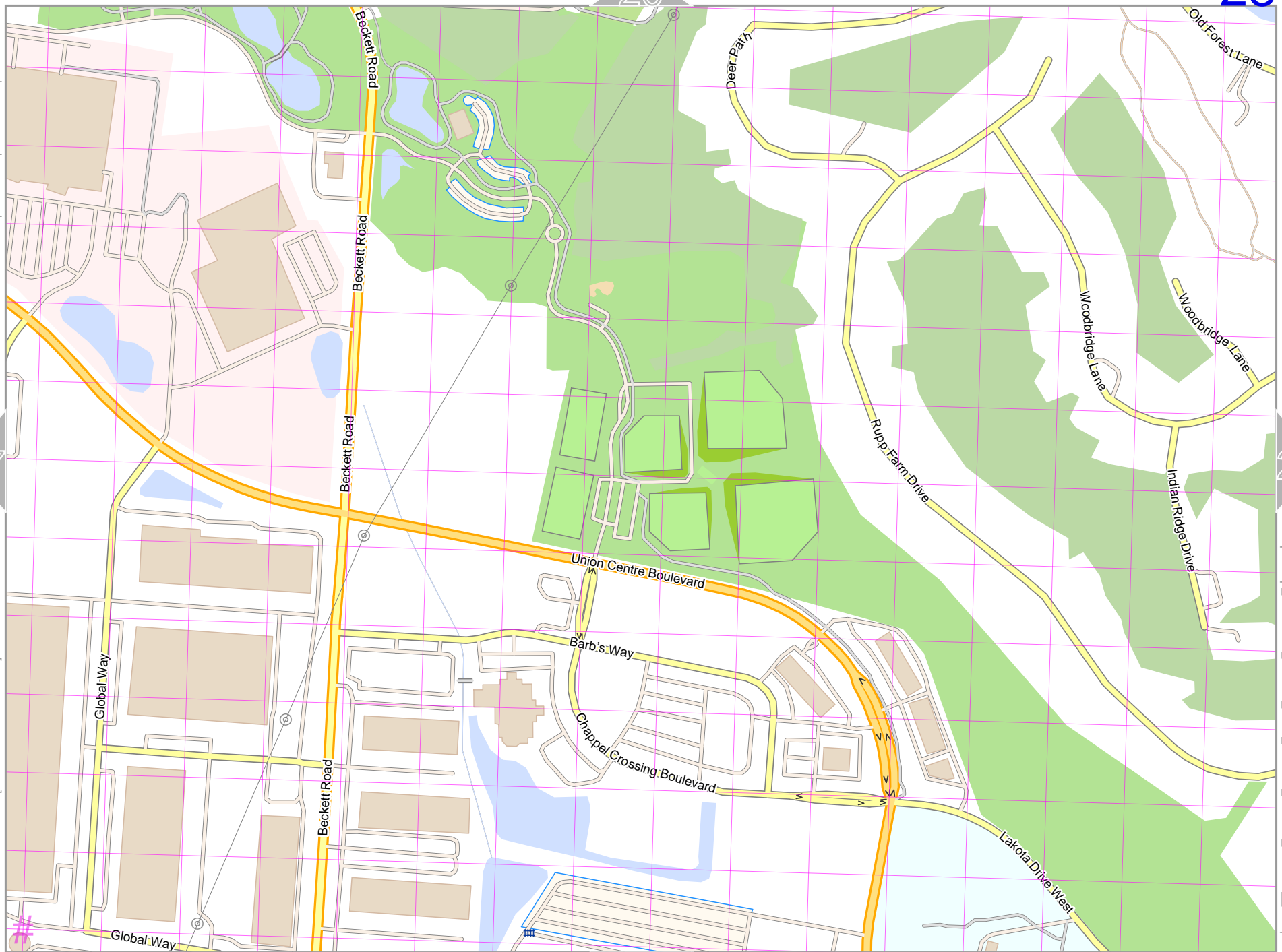
29

lon -84.44890 lat 39.33332 [nom. scale = 1 / 6500]

pdfmap_20260420_113048_West_Chester_-84.412_39.3333_650.pdf

UTM: 16 S easting 719.90 km northing 4356.90 km
UTM-Grid-width = 100m

36



West Chester

21

lon -84.41205 lat 39.34420

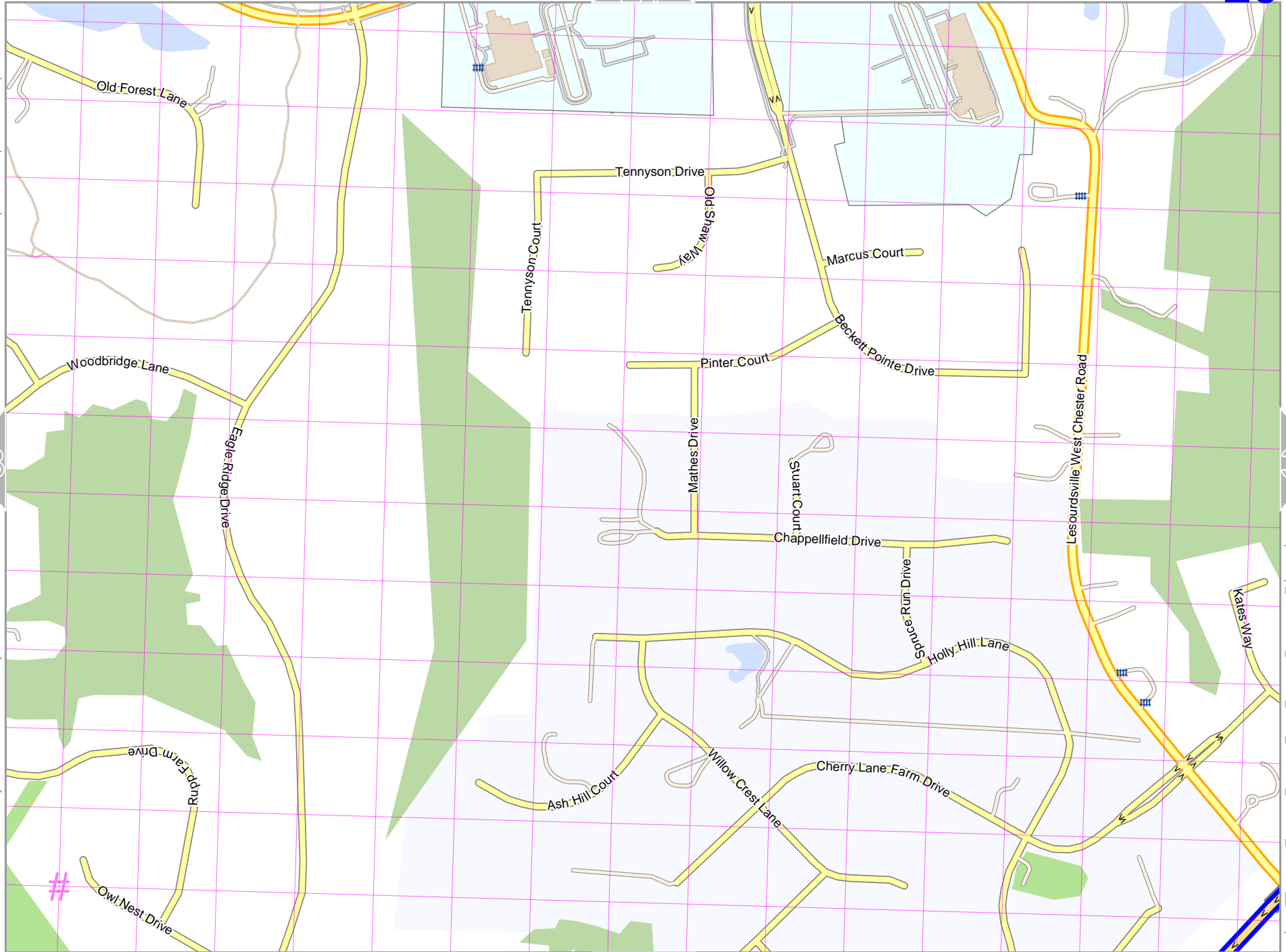
Map data © OpenStreetMap contributors

28

30

lon -84.43085 lat 39.33332 [nom. scale = 1 / 6500]

pdfmap_20260420_113048_West_Chester_-84.412_39.3333_650.pdf



37

UTM: 16 S easting 721.50 km northing 4357.00 km
UTM-Grid-width = 100m

West Chester

30

22

31

38

29

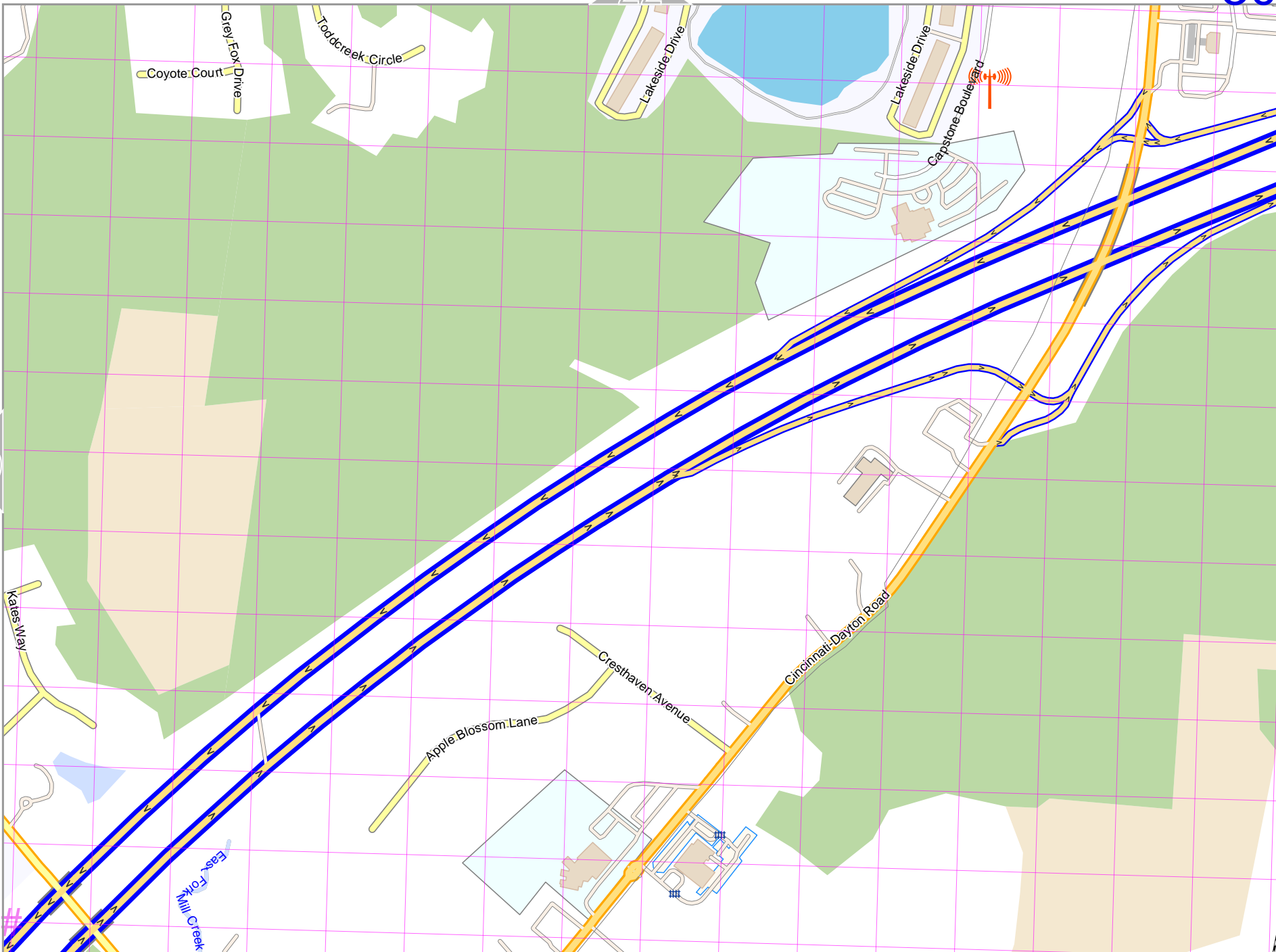
Map data © OpenStreetMap contributors

lon -84.394001 lat 39.34420

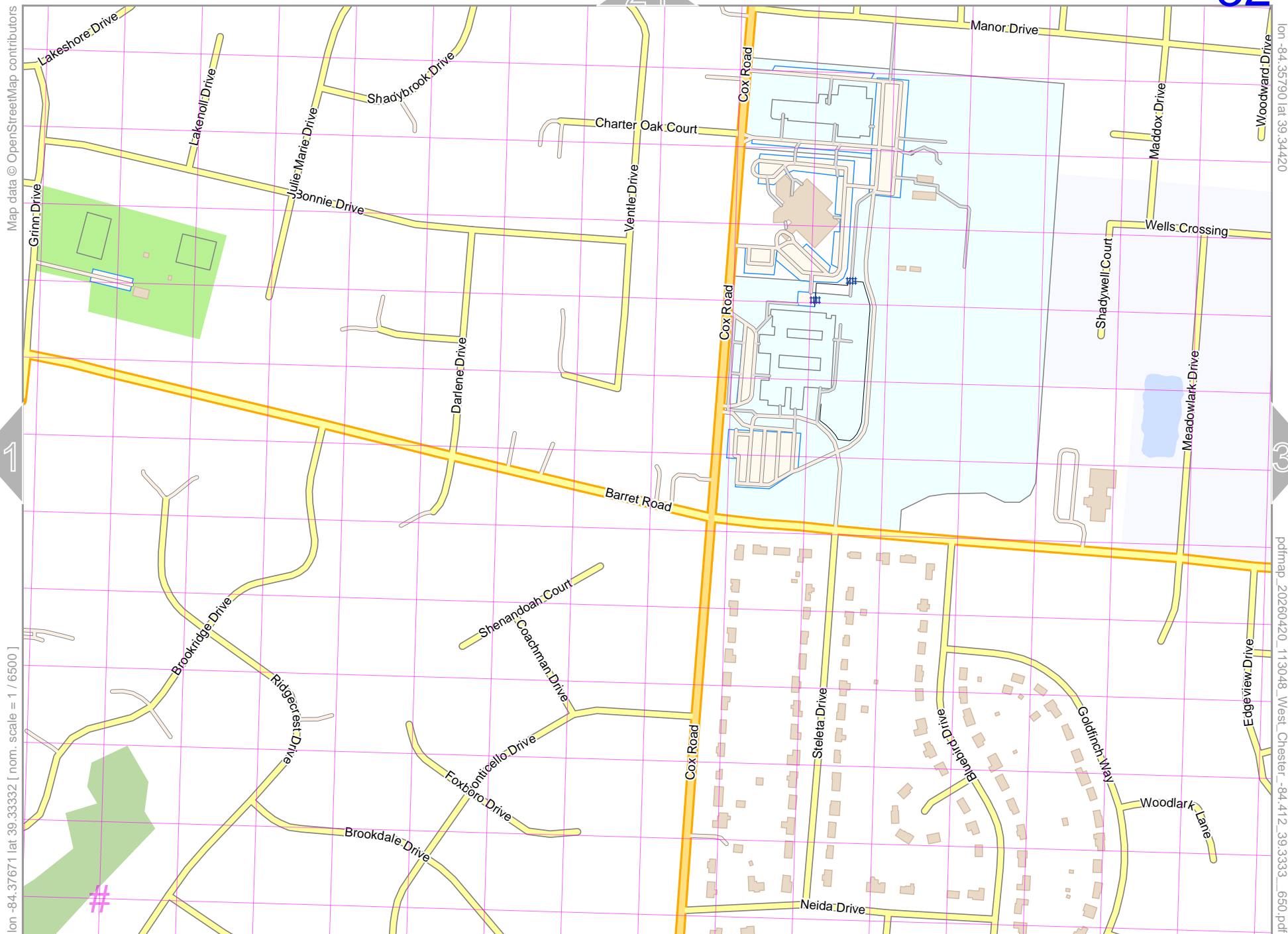
lon -84.41280 lat 39.33332 [nom. scale = 1 / 6500]

pdfmap_20260420_113048_West_Chester_-84.412_39.3333_650.pdf

UTM: 16 S easting 723.00 km northing 4357.00 km
UTM-Grid-width = 100m



West Chester



Map data © OpenStreetMap contributors

lon -84.357901 lat 39.34420

31

33

lon -84.37671 lat 39.33332 [nom. scale = 1 / 65000]

pdfmap_20260420_113048_West_Chester_-84.412_39.3333_650.pdf

UTM: 16 S easting 726.20 km northing 4357.10 km
UTM-Grid-width = 100m

West Chester

25

41

32

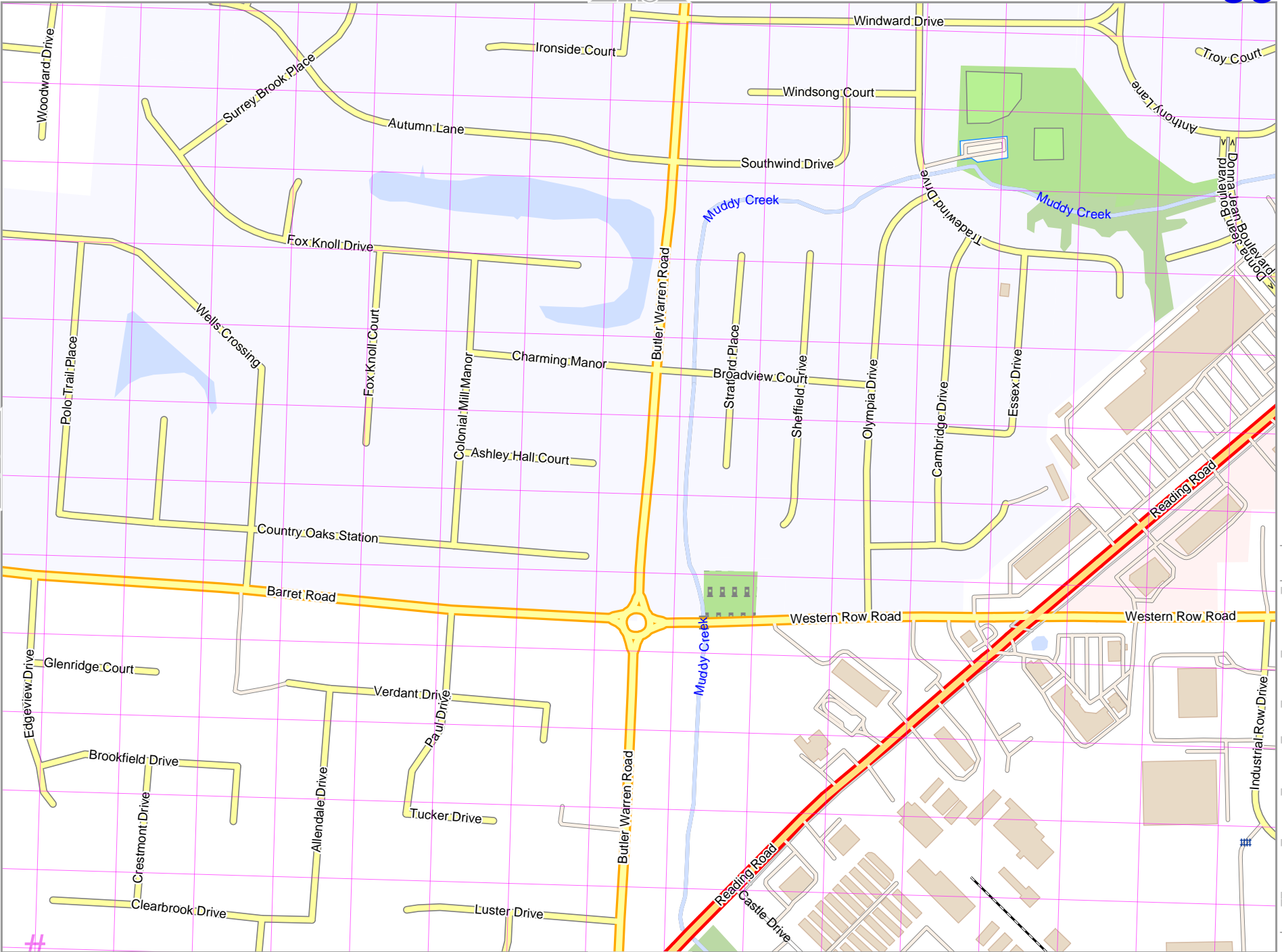
Map data © OpenStreetMap contributors

lon -84.33985 lat 39.34420

pdfmap_20260420_113048_West_Chester_-84.412_39.3333_650.pdf

lon -84.35866 lat 39.33332 [nom. scale = 1 / 6500]

UTM: 16 S easting 727.70 km northing 4357.10 km
UTM-Grid-width = 100m



West Chester

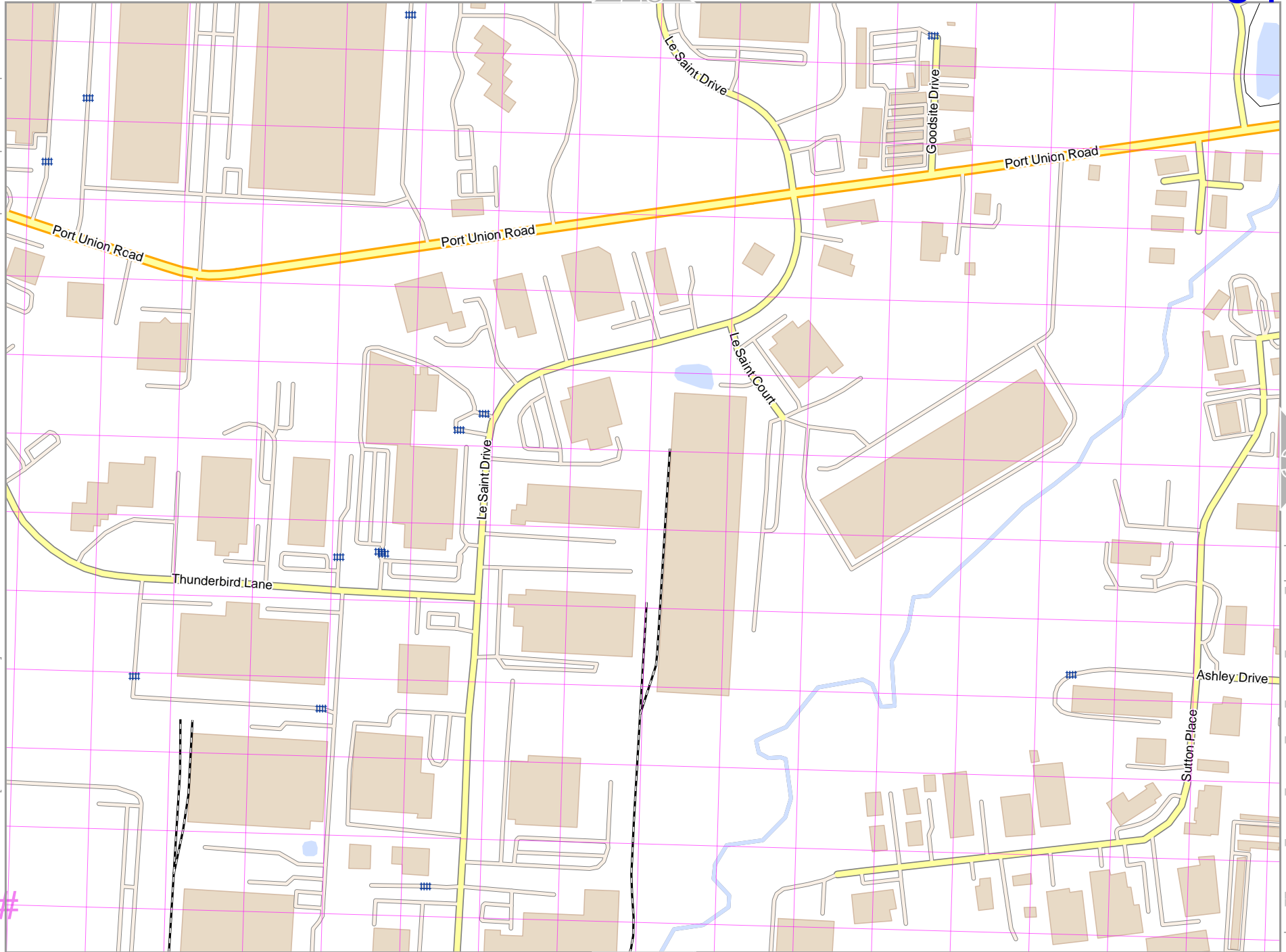
Map data © OpenStreetMap contributors

lon -84.46619 lat 39.33390

pdfmap_20260420_113048_West_Chester_-84.412_39.3333_650.pdf

lon -84.48500 lat 39.32302 [nom. scale = 1 / 6500]

UTM: 16 S easting 716.80 km northing 4355.70 km
UTM-Grid-width = 100m



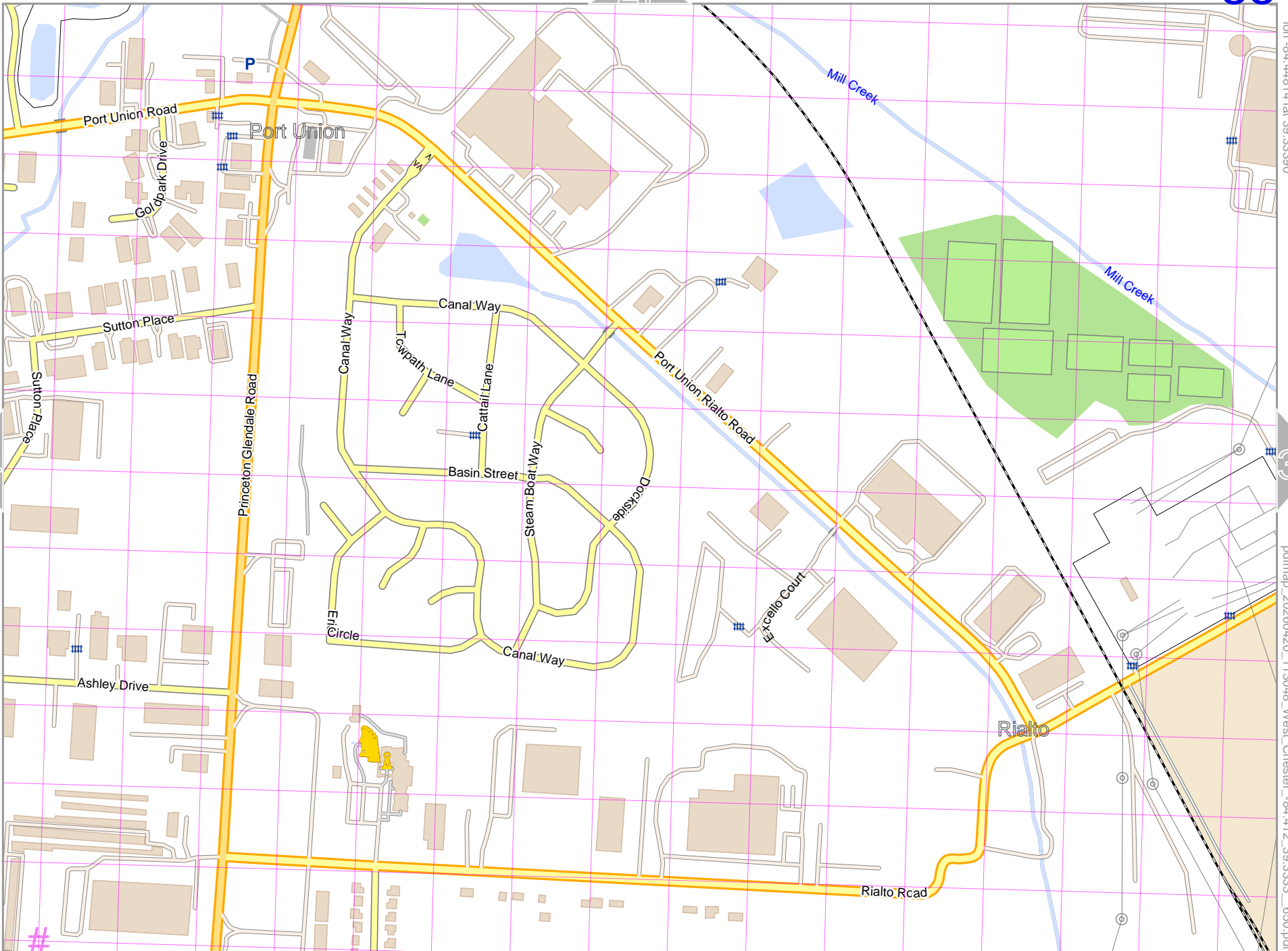
Map data © OpenStreetMap contributors

lon -84.44814 lat 39.33390

lon -84.46695 lat 39.32302 [nom. scale = 1 / 6500]

pdfmap_20260420_113048_West_Chester_-84.412_39.3333_650.pdf

UTM: 16 S easting 718.40 km northing 4355.70 km
UTM-Grid-width = 100m



West Chester

Map data © OpenStreetMap contributors

lon -84.430101 lat 39.33390

lon -84.44890 lat 39.32302 [nom. scale = 1 / 6500]

pdfmap_20260420_113048_West_Chester_-84.412_39.3333_650.pdf

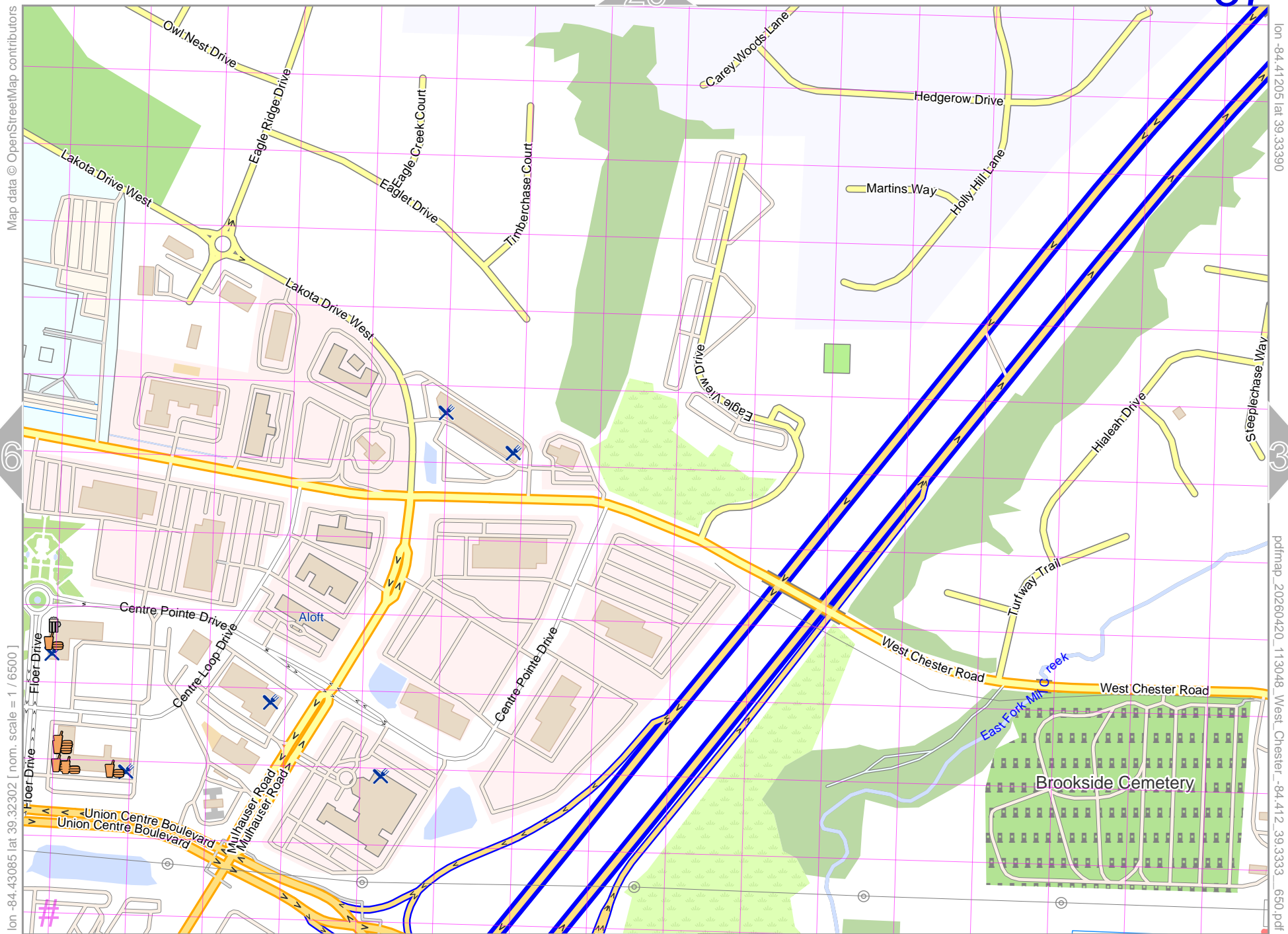


UTM: 16 S easting 720.00 km northing 4355.80 km
UTM-Grid-width = 100m

West Chester

29

37



Map data © OpenStreetMap contributors

lon -84.41205 lat 39.33390

36

38

lon -84.43085 lat 39.32302 [nom. scale = 1 / 6500]

pdfmap_20260420_113048_West_Chester_-84.412_39.3333_650.pdf

UTM: 16 S easting 721.50 km northing 4355.80 km
UTM-Grid-width = 100m

45

West Chester

30

Map data © OpenStreetMap contributors

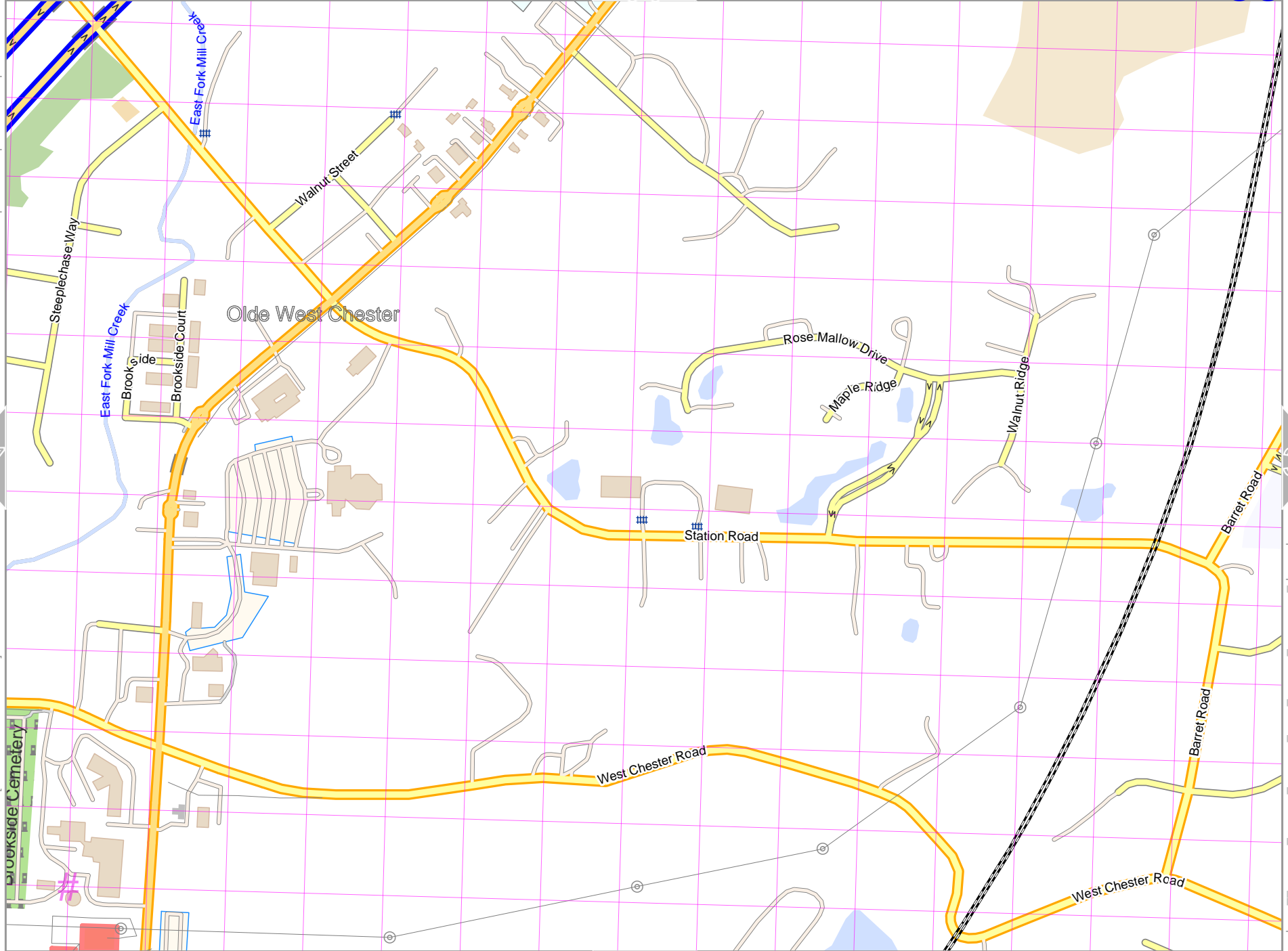
lon -84.394001 lat 39.33390

37

39

lon -84.41280 lat 39.32302 [nom. scale = 1 / 6500]

pdfmap_20260420_113048_West_Chester_-84.412_39.3333_650.pdf



UTM: 16 S easting 723.10 km northing 4355.90 km
UTM-Grid-width = 100m

46

West Chester

Map data © OpenStreetMap contributors

lon -84.357901 lat 39.33390

39

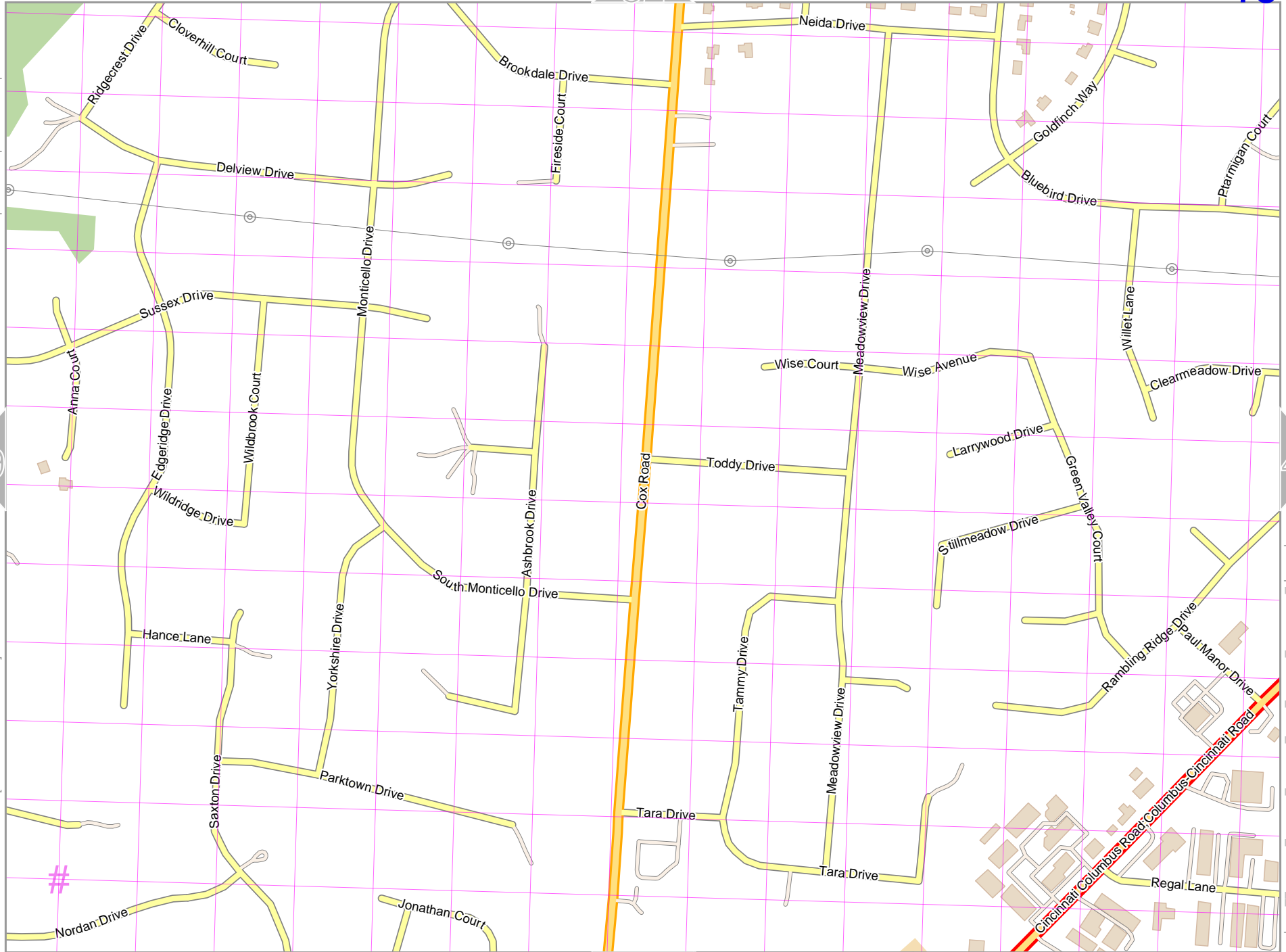
41

lon -84.37671 lat 39.32302 [nom. scale = 1 / 6500]

pdfmap_20260420_113048_West_Chester_-84.412_39.3333_650.pdf

UTM: 16 S easting 726.20 km northing 4356.00 km
UTM-Grid-width = 100m

48

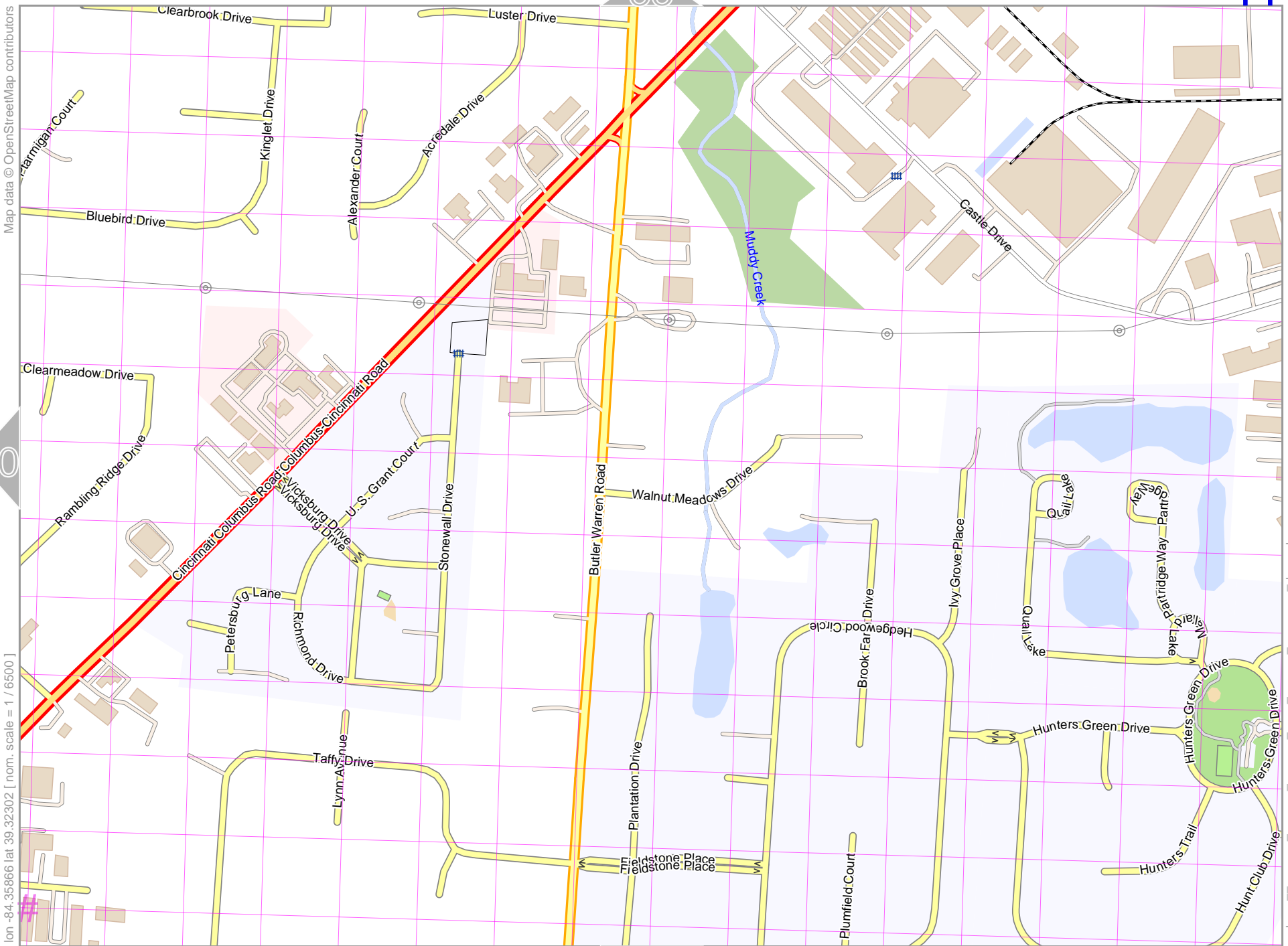


West Chester

33

49

40



Map data © OpenStreetMap contributors

lon -84.33985 lat 39.33390

pdfmap_20260420_113048_West_Chester_-84.412_39.3333_650.pdf

lon -84.35866 lat 39.32302 [nom. scale = 1 / 6500]

UTM: 16 S easting 727.70 km northing 4356.00 km
UTM-Grid-width = 100m

West Chester

34

43

50

Map data © OpenStreetMap contributors

lon -84.46619 lat 39.32360

lon -84.48500 lat 39.31272 [nom. scale = 1 / 6500]

pdfmap_20260420_113048_West_Chester_-84.412_39.3333_650.pdf



UTM 16 S easting 716.90 km northing 4354.50 km
UTM-Grid-width = 100m

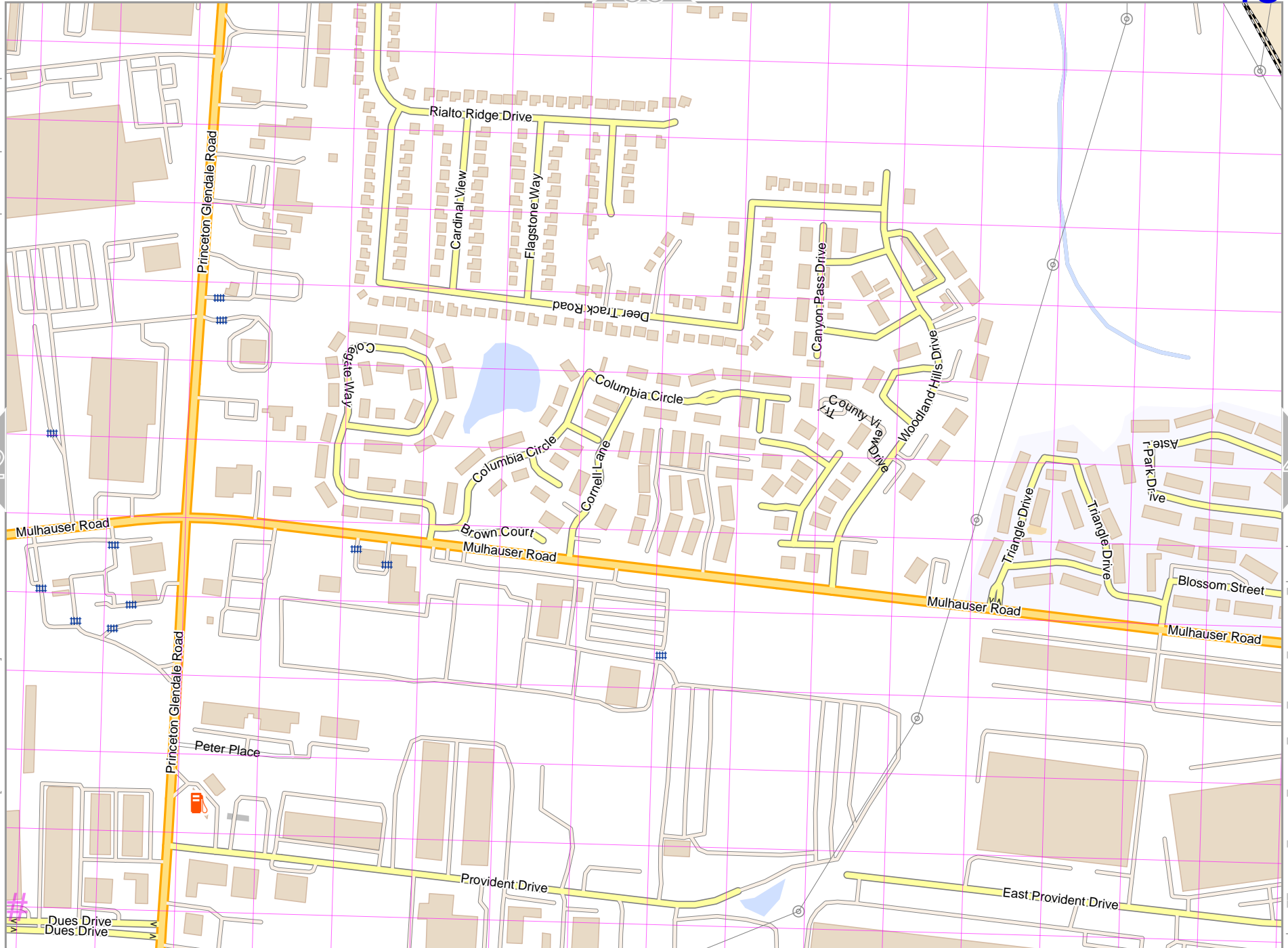
Map data © OpenStreetMap contributors

lon -84.44814 lat 39.32360

lon -84.46695 lat 39.31272 [nom. scale = 1 / 6500]

pdfmap_20260420_113048_West_Chester_-84.412_39.3333_650.pdf

UTM: 16 S easting 718.40 km northing 4354.60 km
UTM-Grid-width = 100m



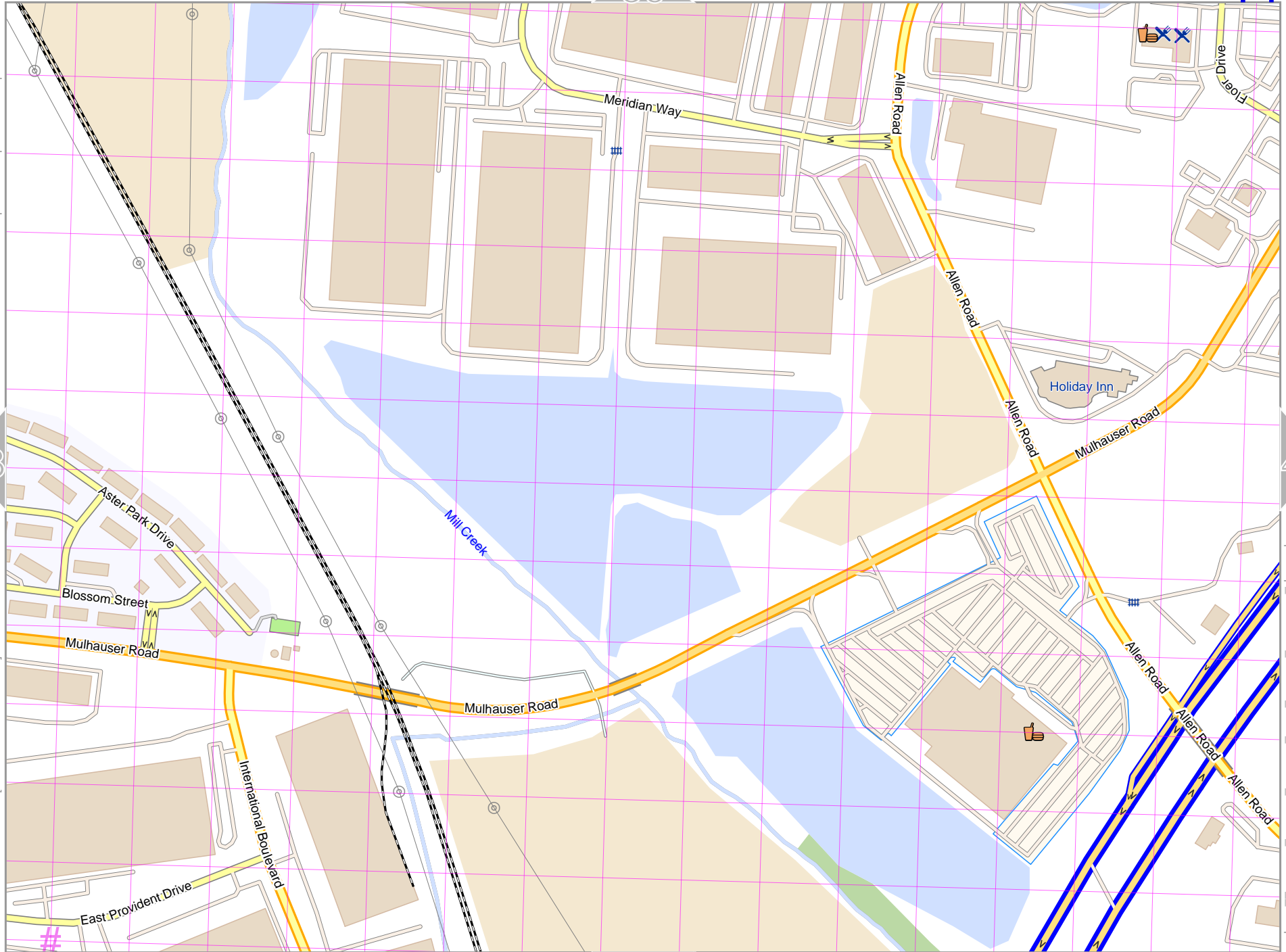
Map data © OpenStreetMap contributors

lon -84.430101 lat 39.32360

lon -84.44890 lat 39.31272 [nom. scale = 1 / 6500]

pdfmap_20260420_113048_West_Chester_-84.412_39.3333_650.pdf

UTM: 16 S easting 720.00 km northing 4354.60 km
UTM-Grid-width = 100m



West Chester

Map data © OpenStreetMap contributors

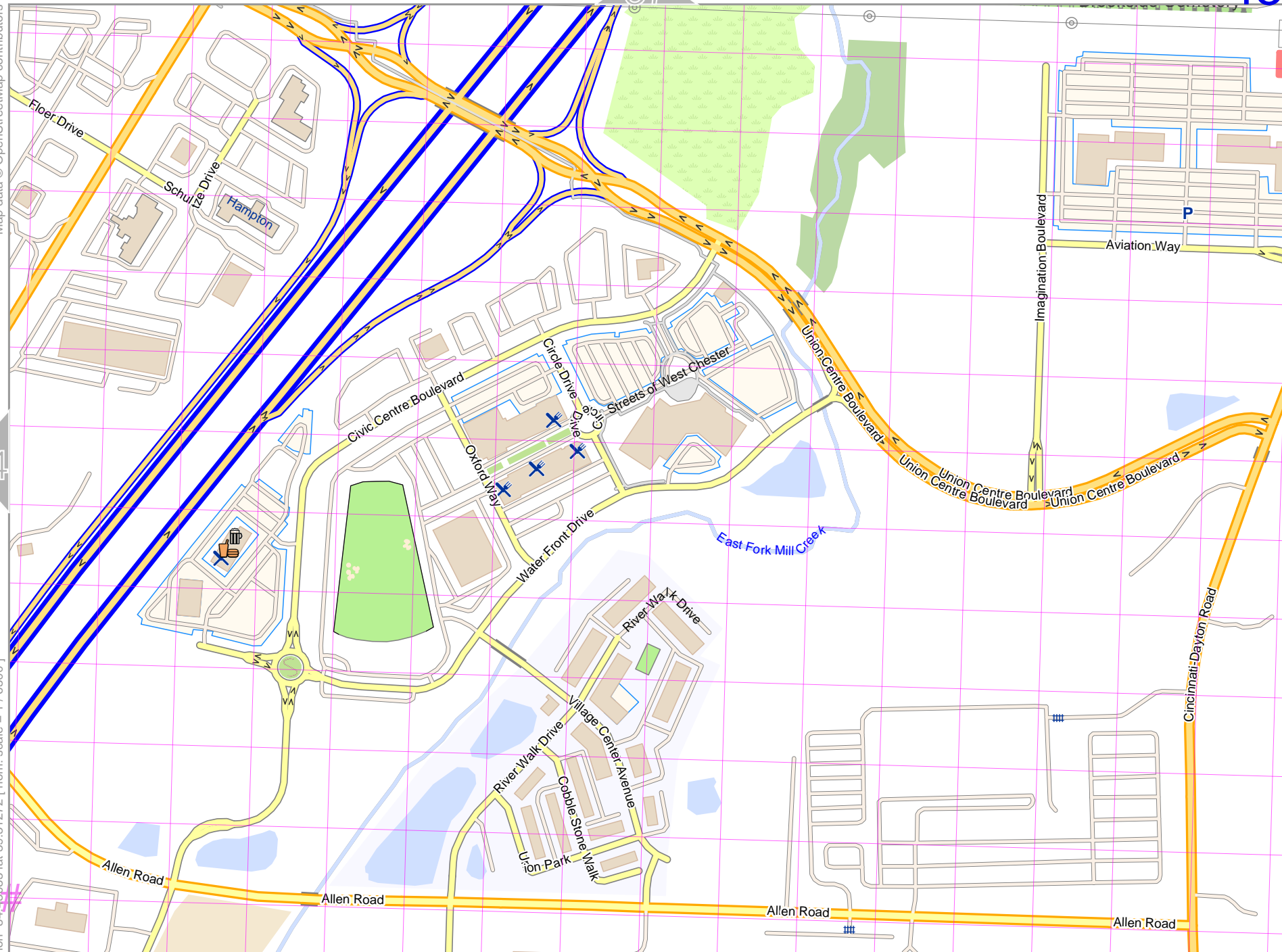
lon -84.41205 lat 39.32360

44

46

lon -84.43085 lat 39.31272 [nom. scale = 1 / 6500]

pdfmap_20260420_113048_West_Chester_-84.412_39.3333_650.pdf



UTM: 16 S easting 721.50 km northing 4354.70 km
UTM-Grid-width = 100m

53

West Chester

Map data © OpenStreetMap contributors

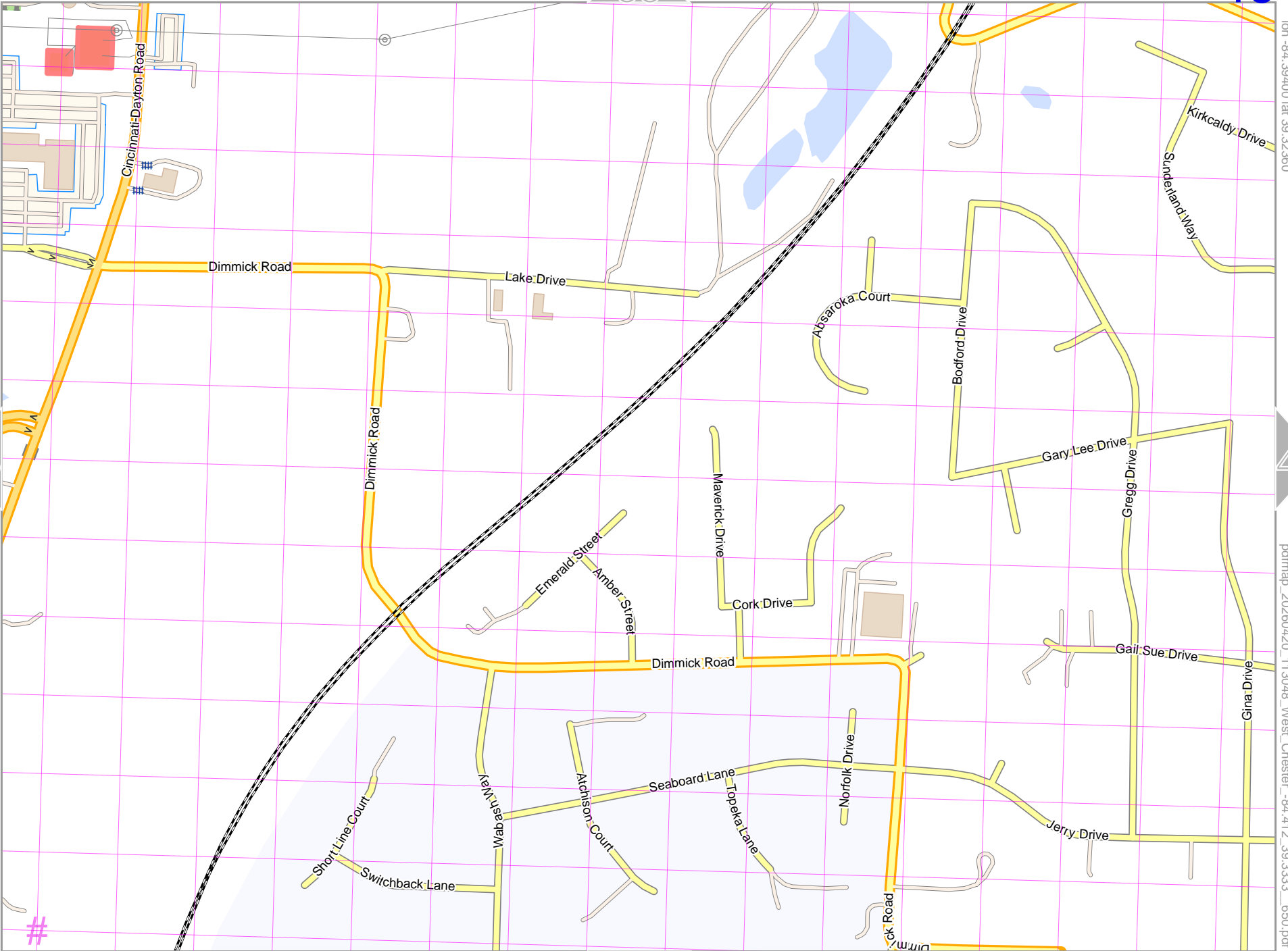
lon -84.394001 lat 39.32360

pdfmap_20260420_113048_West_Chester_-84.412_39.3333_650.pdf

lon -84.41280 lat 39.31272 [nom. scale = 1 / 6500]

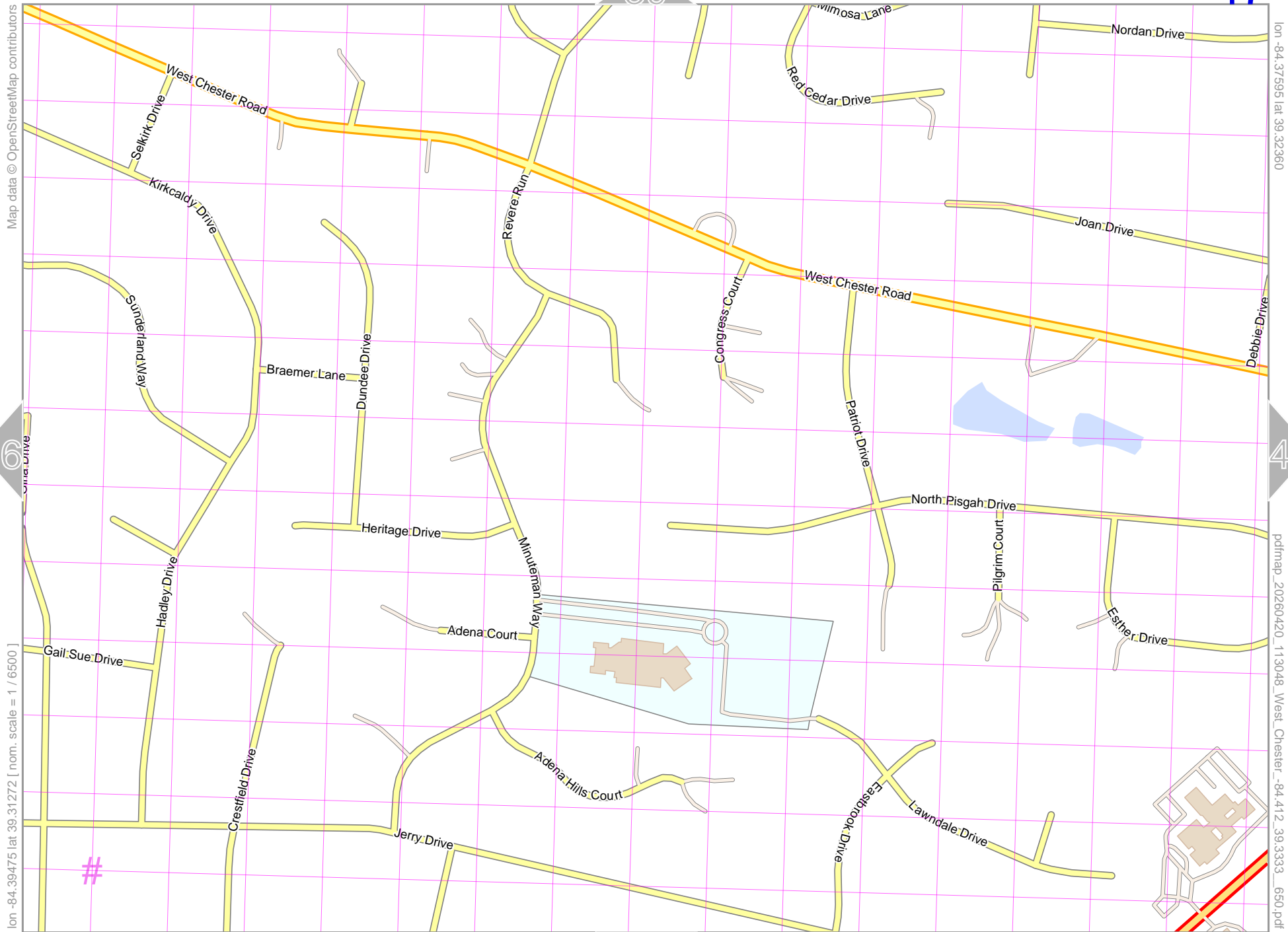
45

47



UTM: 16 S easting 723.10 km northing 4354.70 km
UTM-Grid-width = 100m

West Chester



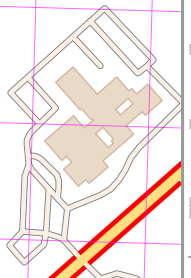
Map data © OpenStreetMap contributors

lon -84.37595 lat 39.32360

lon -84.39475 lat 39.31272 [nom. scale = 1 / 6500]

pdfmap_20260420_113048_West_Chester_-84.412_39.3333_650.pdf

UTM: 16 S easting 724.70 km northing 4354.80 km
UTM-Grid-width = 100m



West Chester

Map data © OpenStreetMap contributors

lon -84.357901 lat 39.32360

47

49

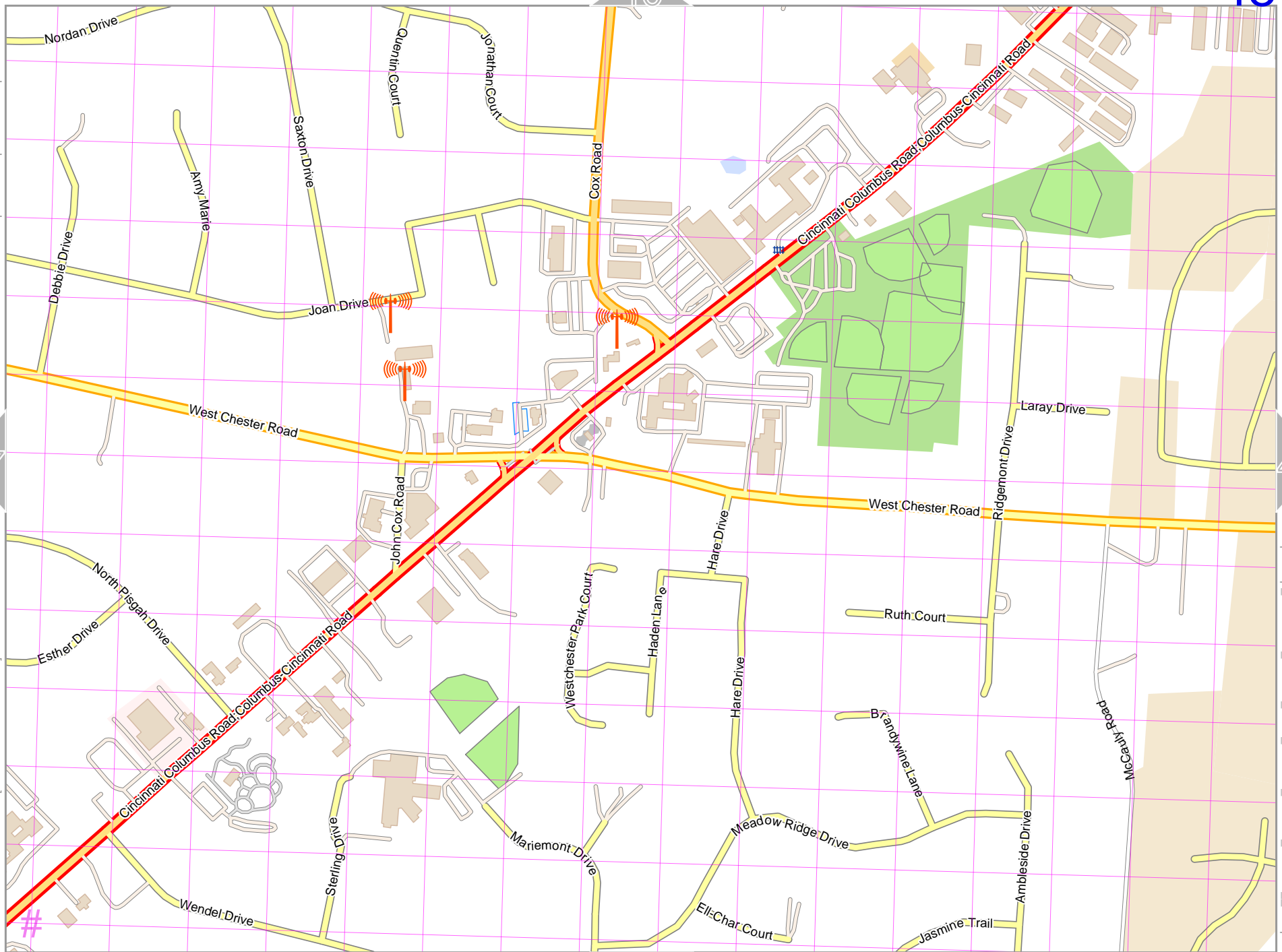
lon -84.37671 lat 39.31272 [nom. scale = 1 / 6500]

pdfmap_20260420_113048_West_Chester_-84.412_39.3333_650.pdf

UTM: 16 S easting 726.20 km northing 4354.80 km
UTM-Grid-width = 100m

40

56

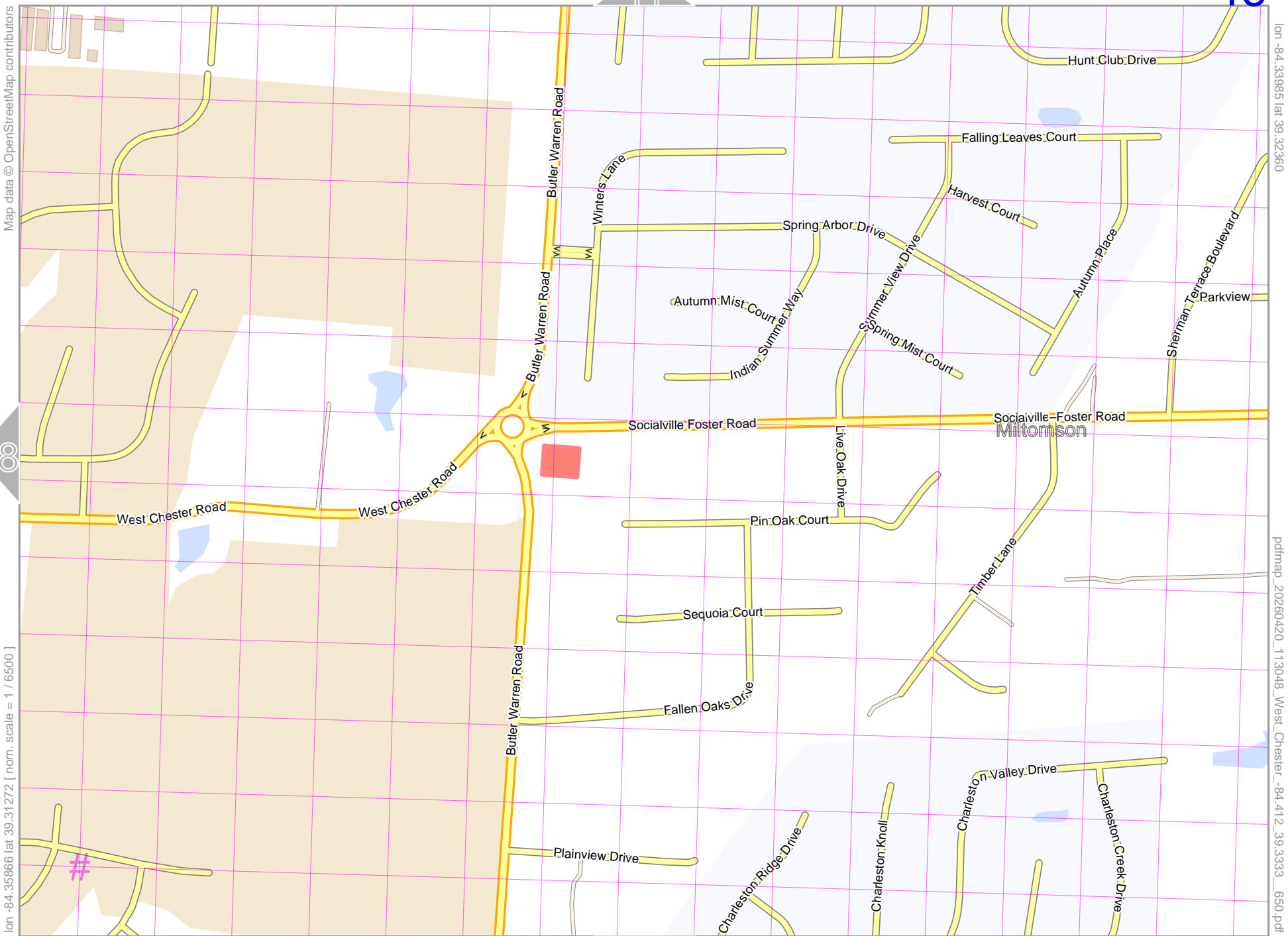


West Chester

41

48

57



Map data © OpenStreetMap contributors

lon -84.35866 lat 39.31272 [nom. scale = 1 / 6500]

lon -84.33985 lat 39.32360

pdfmap_20260420_113048_West_Chester_-84.412_39.3333_650.pdf

UTM: 16 S easting 727.80 km northing 4354.90 km
UTM-Grid-width = 100m

West Chester

42

50

Map data © OpenStreetMap contributors

lon -84.46619 lat 39.31330

lon -84.48500 lat 39.30242 [nom. scale = 1 / 6500]

pdfmap_20260420_113048_West_Chester_-84.412_39.3333_650.pdf

UTM: 16 S easting 716.90 km northing 4353.40 km
UTM-Grid-width = 100m

58



West Chester

51

43

lon -84.44814 lat 39.31330

Map data © OpenStreetMap contributors

50

52

pdfmap_20260420_113048_West_Chester_-84.412_39.3333_650.pdf

lon -84.46695 lat 39.30242 [nom. scale = 1 / 6500]

UTM: 16S easting 718.50 km northing 4353.40 km
UTM-Grid-width = 100m

59



West Chester

Map data © OpenStreetMap contributors

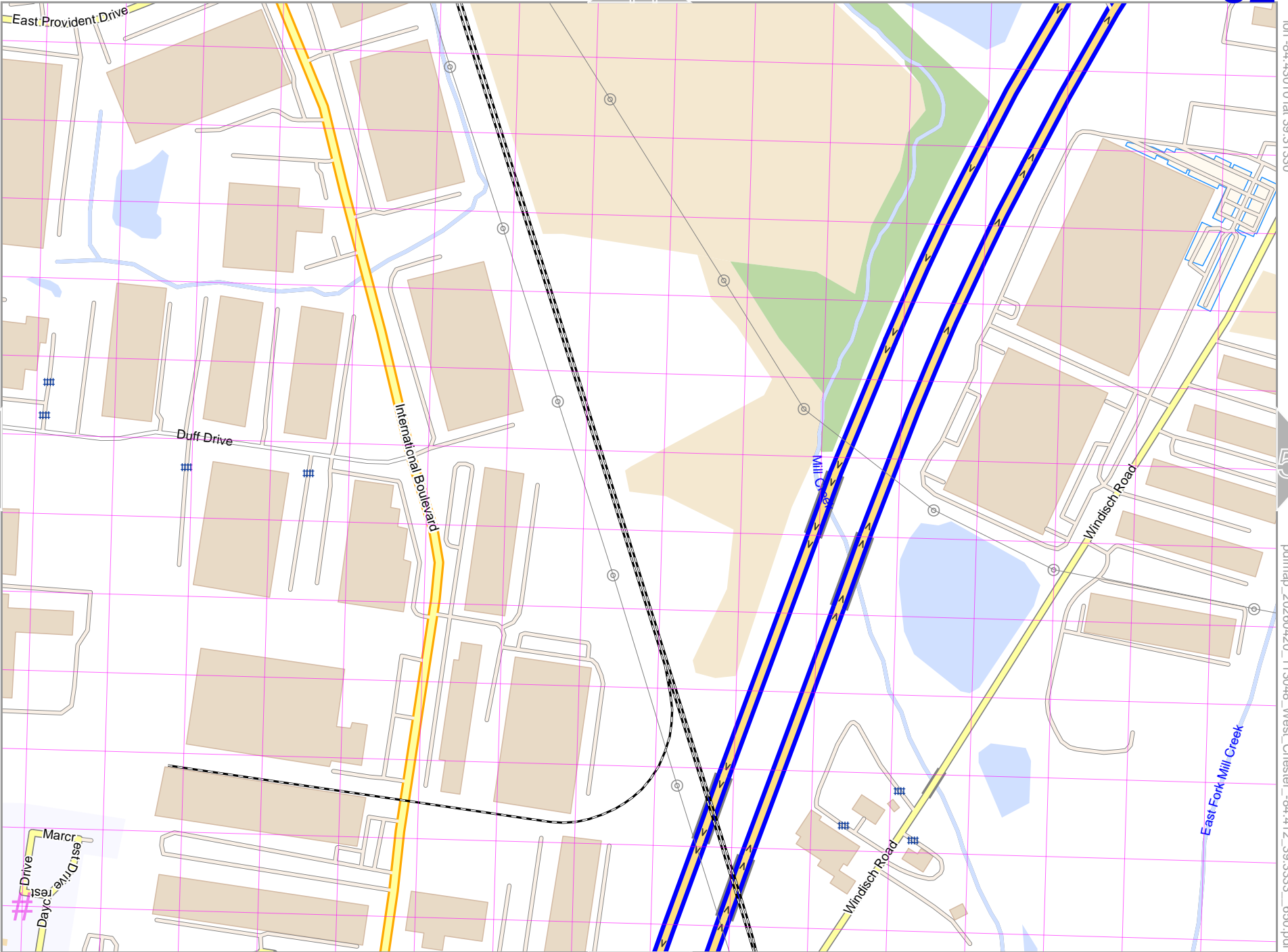
lon -84.430101 lat 39.31330

51

53

lon -84.44890 lat 39.30242 [nom. scale = 1 / 6500]

pdfmap_20260420_113048_West_Chester_-84.412_39.3333_650.pdf



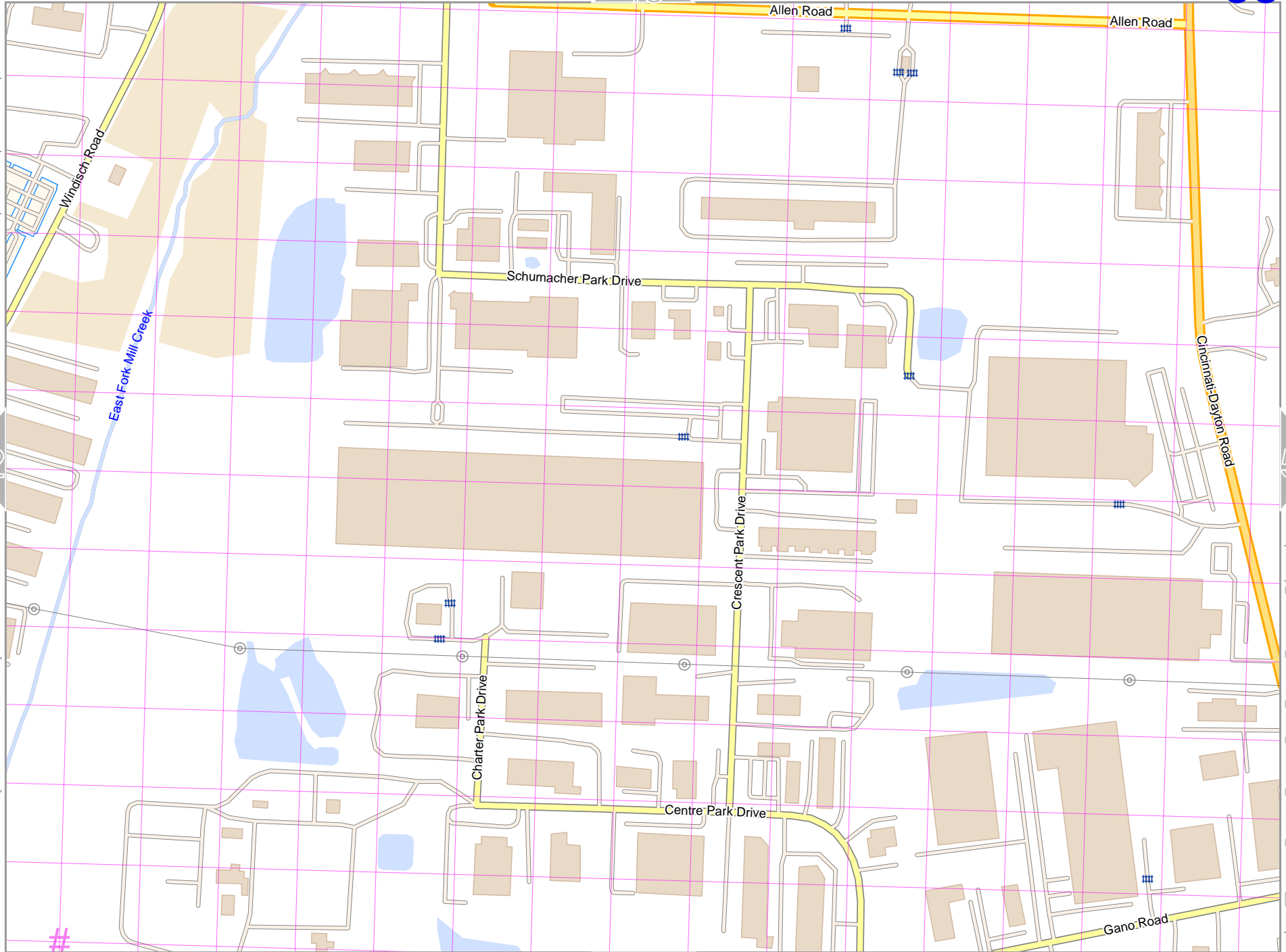
UTM: 16 S easting 720.00 km northing 4353.50 km
UTM-Grid-width = 100m

West Chester

45

lon -84.41205 lat 39.31330

Map data © OpenStreetMap contributors



52

54

lon -84.43085 lat 39.30242 [nom. scale = 1 / 6500]

pdfmap_20260420_113048_West_Chester_-84.412_39.3333_650.pdf

UTM: 16 S easting 721.60 km northing 4353.50 km
UTM-Grid-width = 100m

61

West Chester

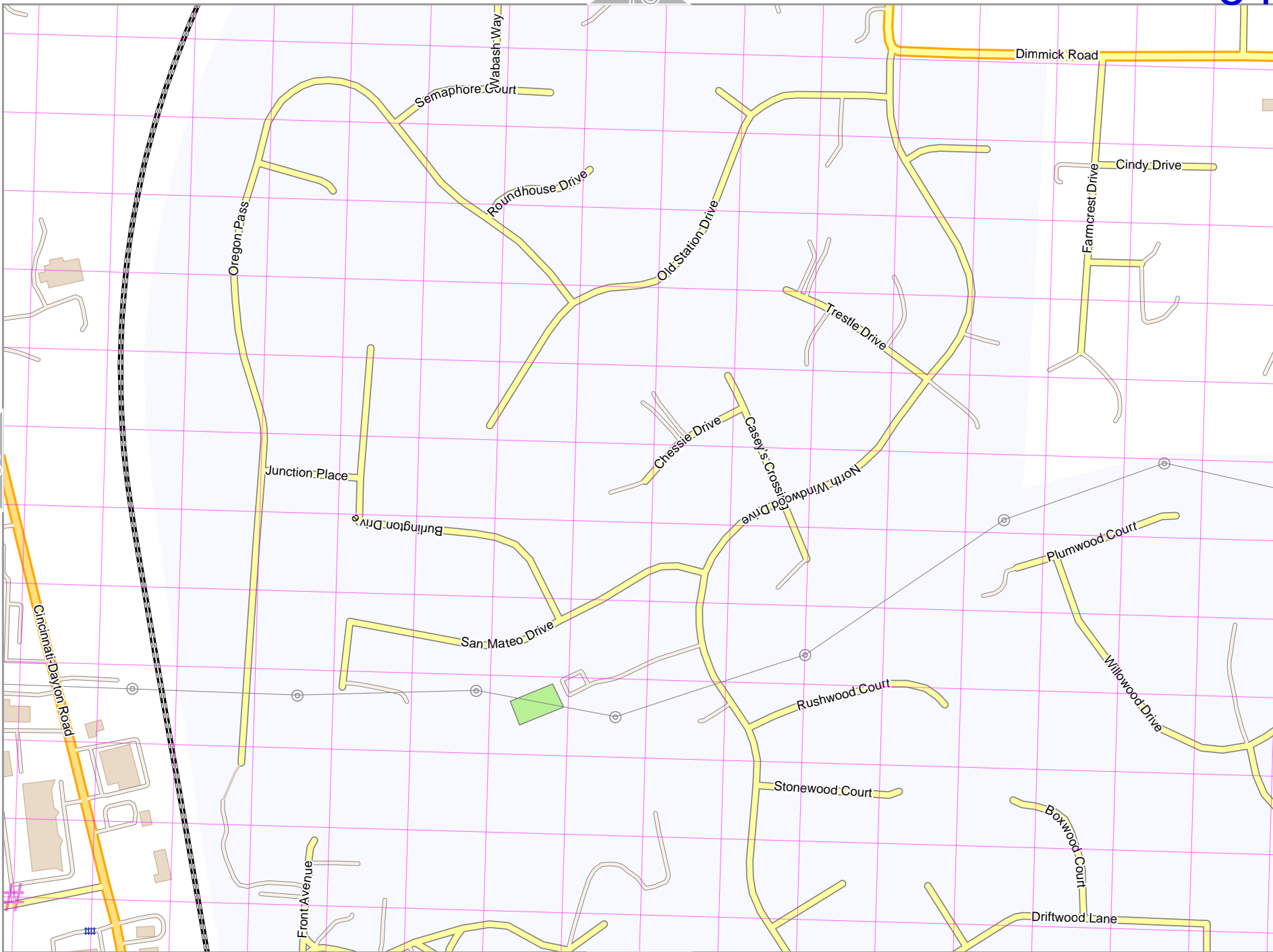
Map data © OpenStreetMap contributors

lon -84.39400 lat 39.31330

lon -84.41280 lat 39.30242 [nom. scale = 1 / 6500]

pdfmap_20260420_113048_West_Chester_-84.412_39.3333_650.pdf

UTM: 16 S easting 723.10 km northing 4353.60 km
UTM-Grid-width = 100m



West Chester

55

47

lon -84.37595 lat 39.31330

Map data © OpenStreetMap contributors

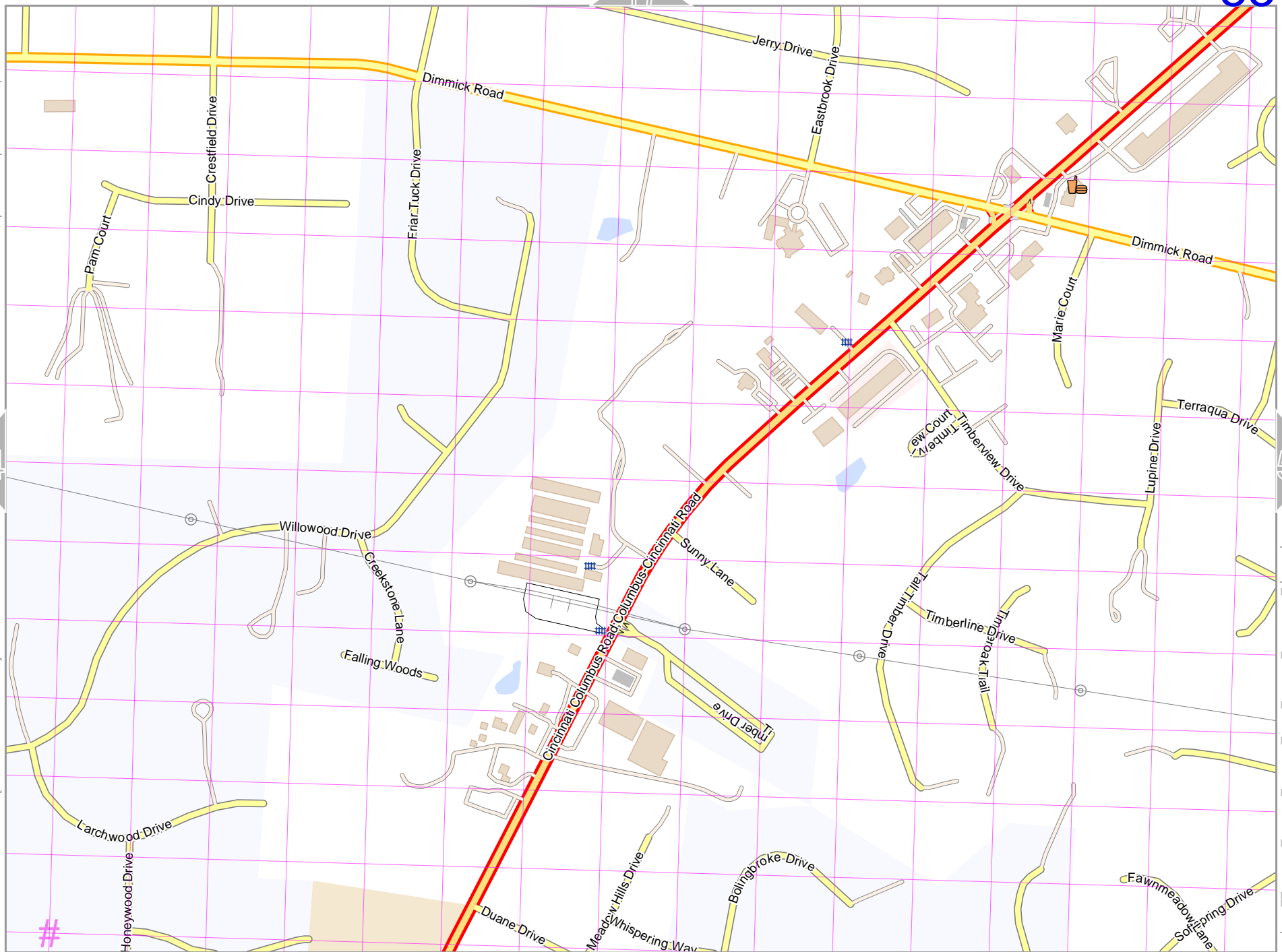
54

56

lon -84.39475 lat 39.30242 [nom. scale = 1 / 6500]

pdfmap_20260420_113048_West_Chester_-84.412_39.3333_650.pdf

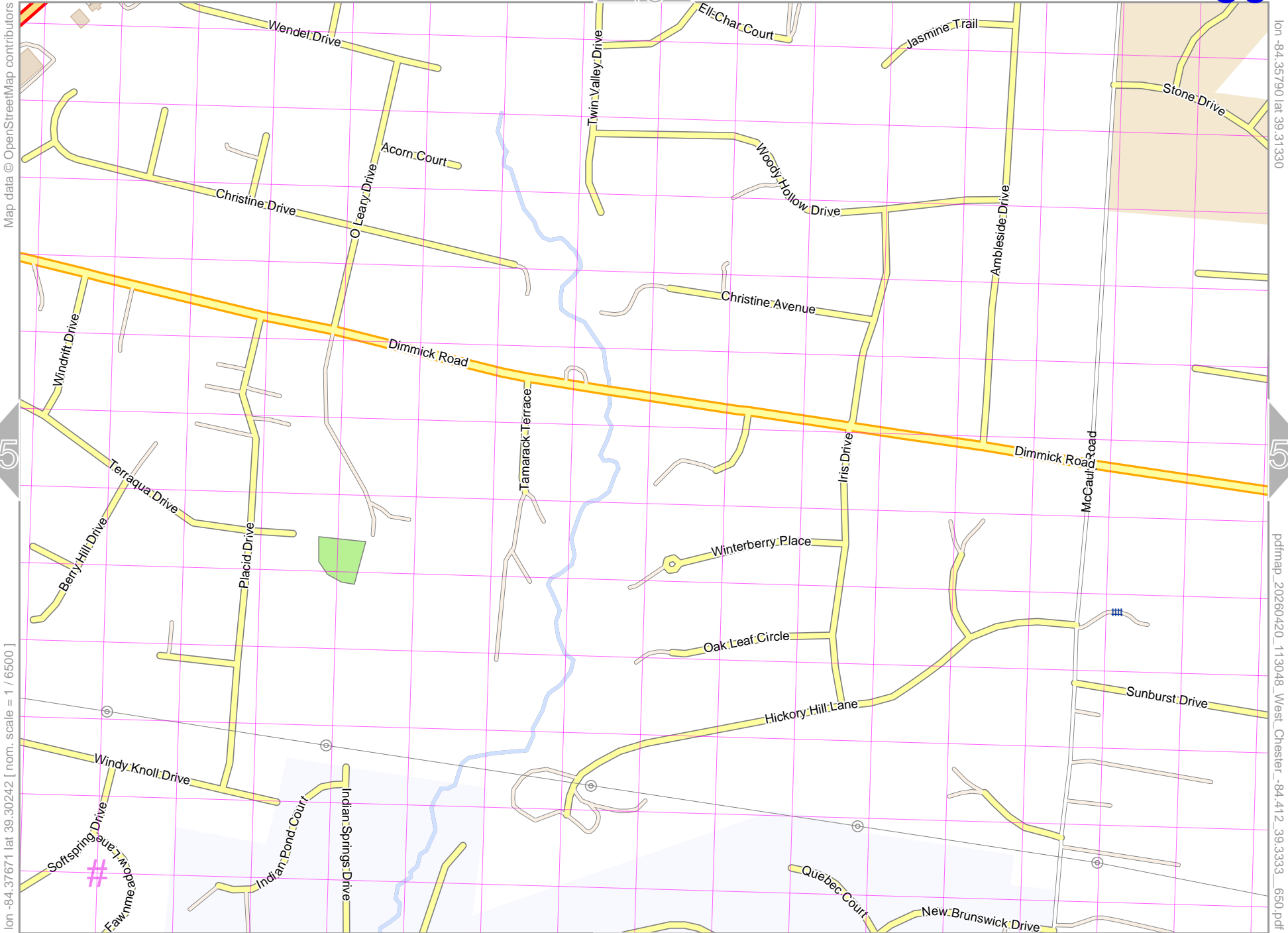
UTM: 16 S easting 724.70 km northing 4353.60 km
UTM-Grid-width = 100m



63

West Chester

48



55

57

64

lon -84.37671 lat 39.30242 [nom. scale = 1 / 65000]

lon -84.35790 lat 39.31330

pdfmap_20260420_113048_West_Chester_-84.412_39.3333_650.pdf

UTM: 16 S easting 726.30 km northing 4353.70 km
UTM-Grid-width = 100m

West Chester

49

65

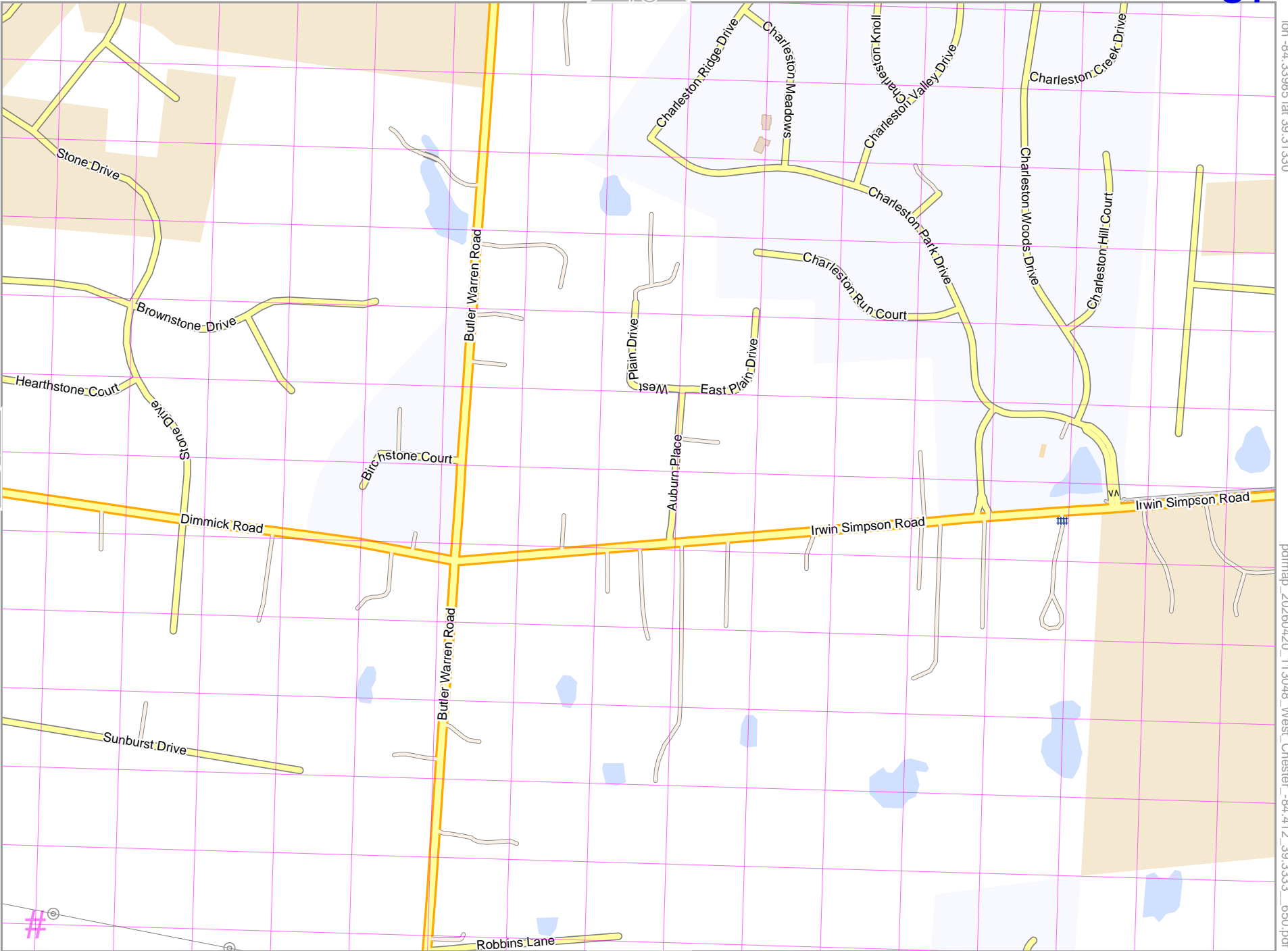
56

Map data © OpenStreetMap contributors

lon -84.33985 lat 39.31330

pdfmap_20260420_113048_West_Chester_-84.412_39.3333_650.pdf

lon -84.35866 lat 39.30242 [nom. scale = 1 / 6500]



UTM: 16 S easting 727.80 km northing 4353.70 km
UTM-Grid-width = 100m

West Chester

59

51

58

60

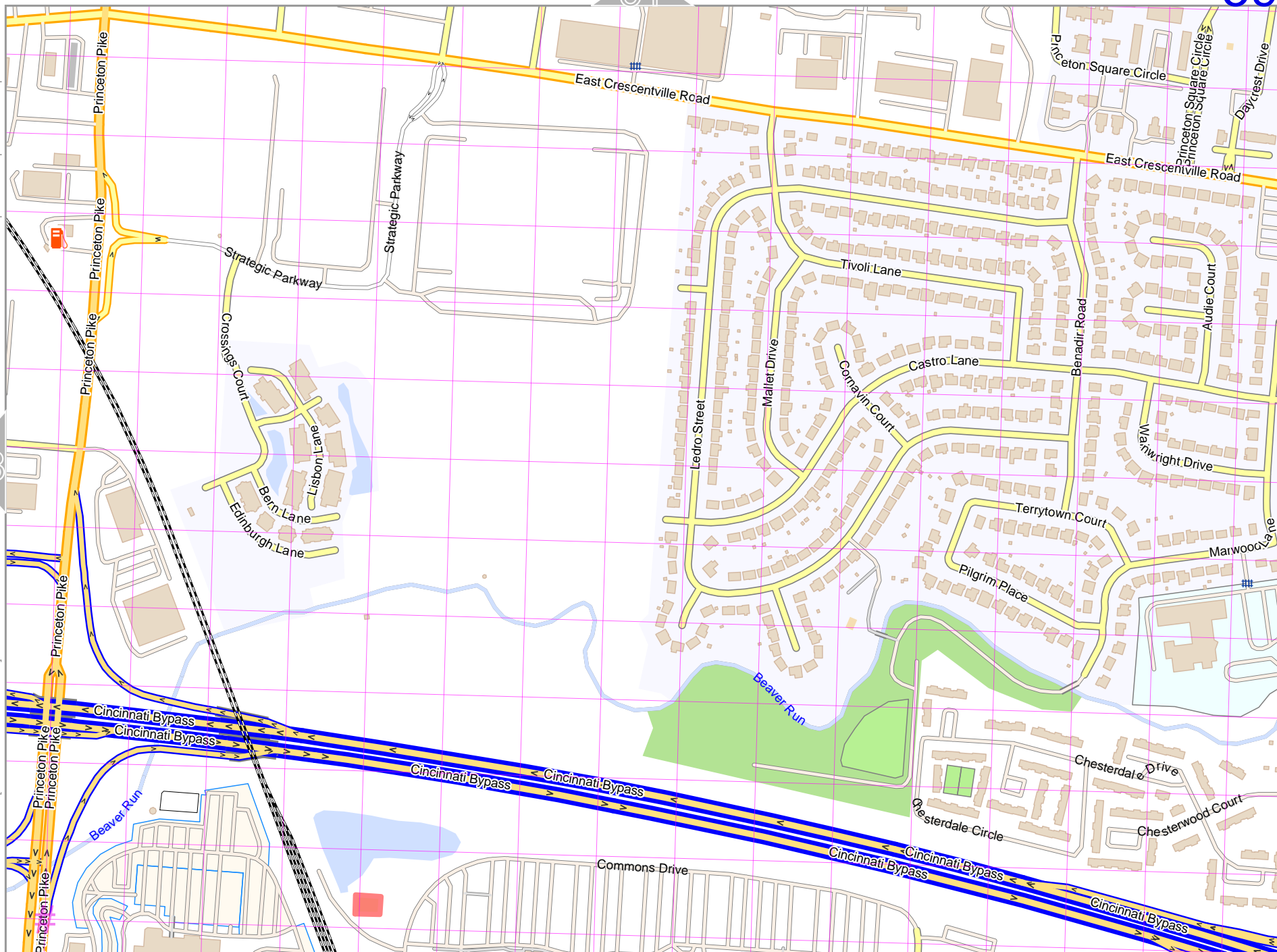
Map data © OpenStreetMap contributors

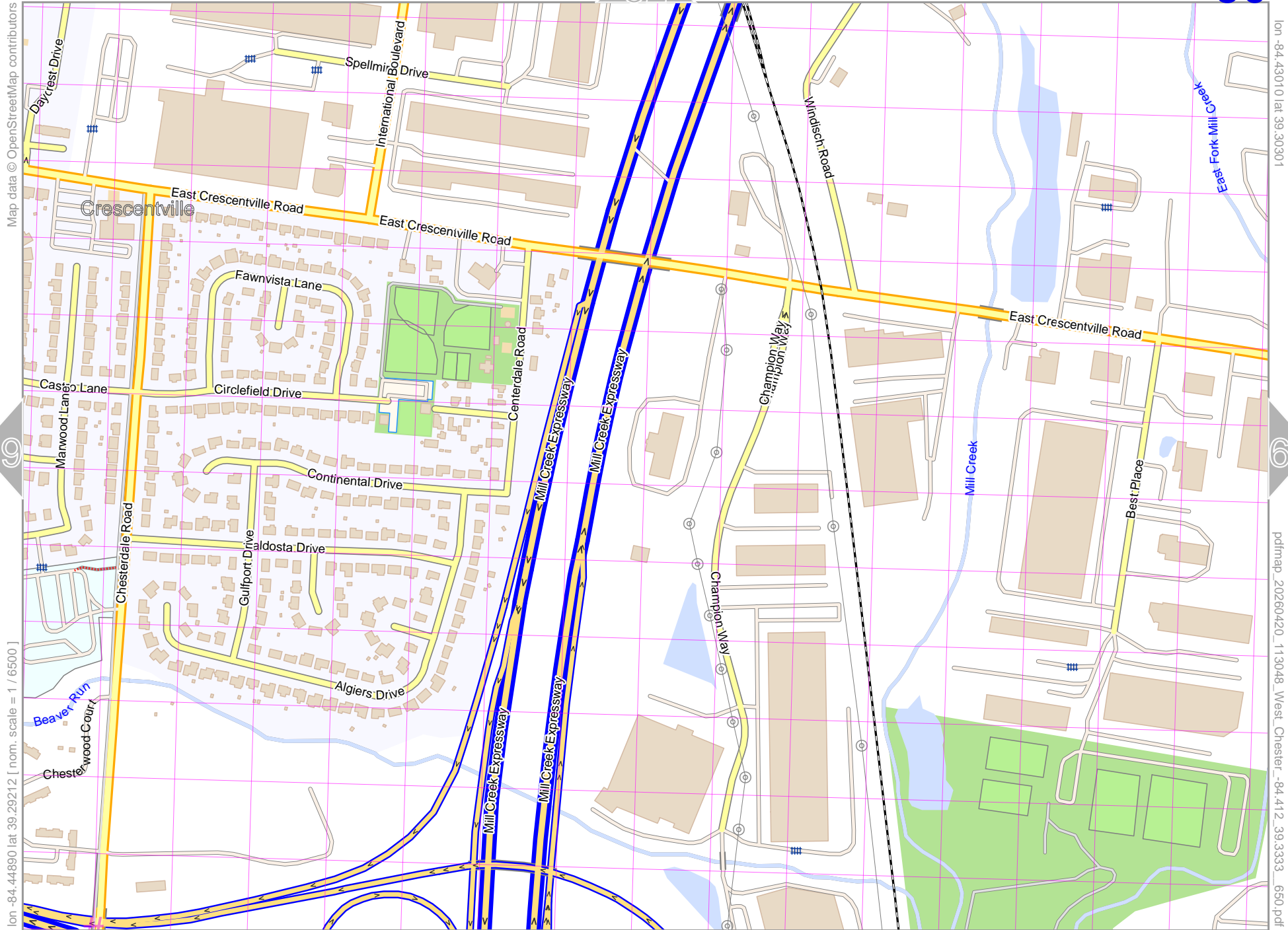
lon -84.44814 lat 39.30301

lon -84.46695 lat 39.29212 [nom. scale = 1 / 6500]

pdfmap_20260420_113048_West_Chester_-84.412_39.3333_650.pdf

UTM: 16 S easting 718.50 km northing 4352.30 km
UTM-Grid-width = 100m





Map data © OpenStreetMap contributors

lon -84.430101 lat 39.30301

pdfmap_20260420_113048_West_Chester_-84.412_39.3333_650.pdf

lon -84.44890 lat 39.29212 [nom. scale = 1 / 6500]

UTM: 16S easting 720.10 km northing 4352.30 km
UTM-Grid-width = 100m

Map data © OpenStreetMap contributors

lon -84.41205 lat 39.30301

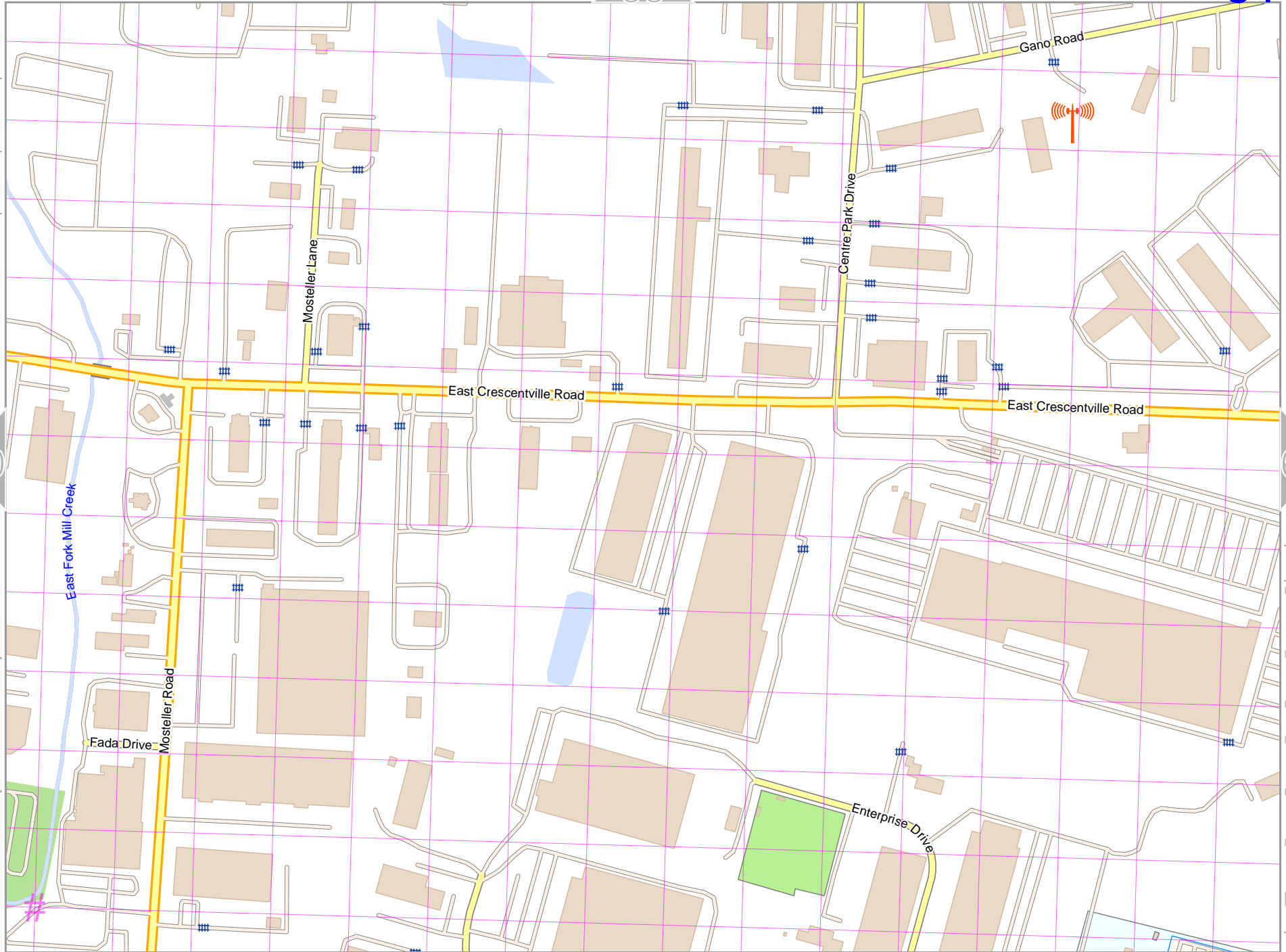
60

62

lon -84.43085 lat 39.29212 [nom. scale = 1 / 6500]

pdfmap_20260420_113048_West_Chester_-84.412_39.3333_650.pdf

UTM: 16 S easting 721.60 km northing 4352.40 km
UTM-Grid-width = 100m

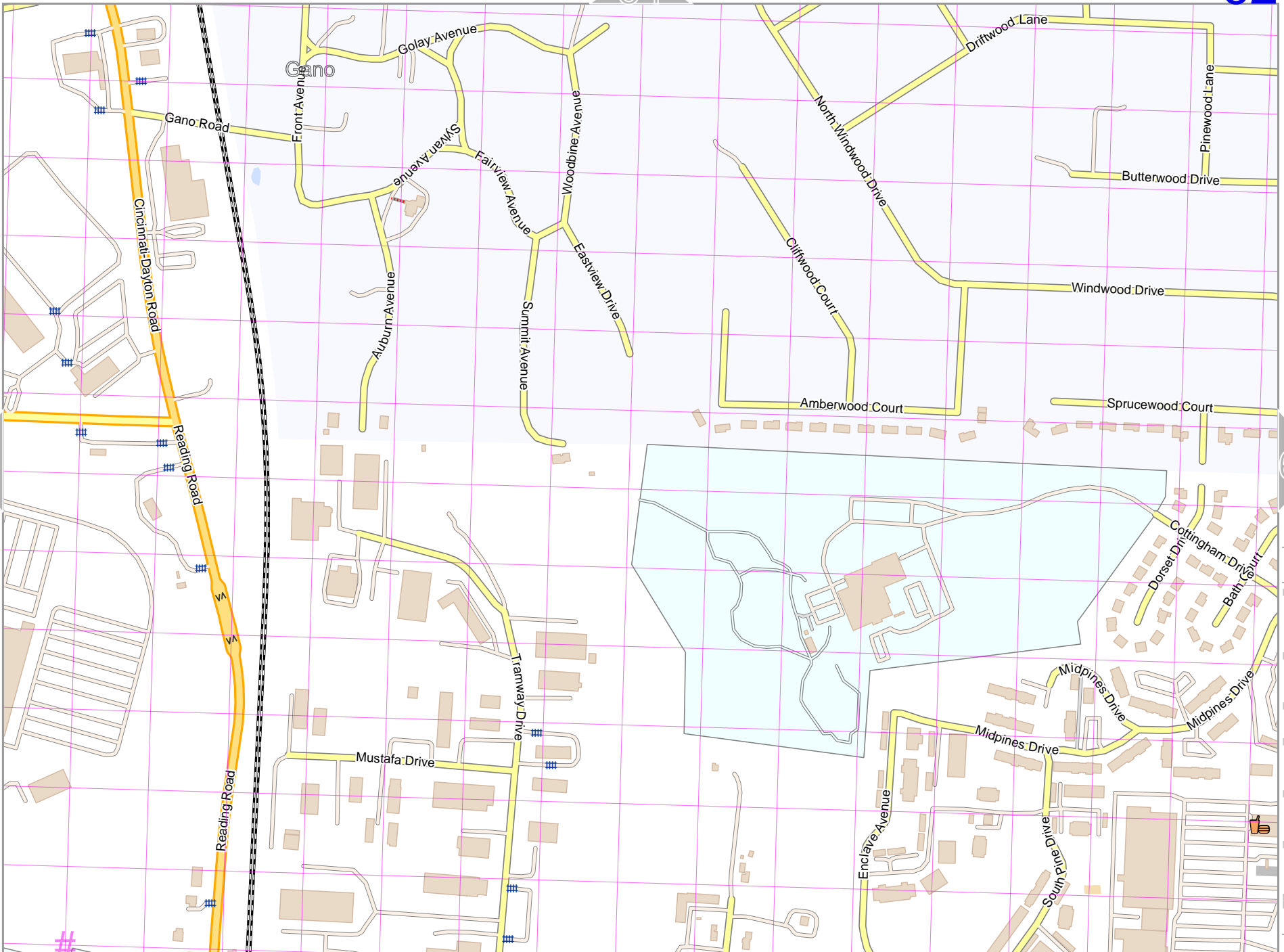


Map data © OpenStreetMap contributors

lon -84.394001 lat 39.30301

lon -84.41280 lat 39.29212 [nom. scale = 1 / 6500]

pdfmap_20260420_113048_West_Chester_-84.412_39.3333_650.pdf



UTM: 16 S easting 723.20 km northing 4352.40 km
UTM-Grid-width = 100m

Map data © OpenStreetMap contributors

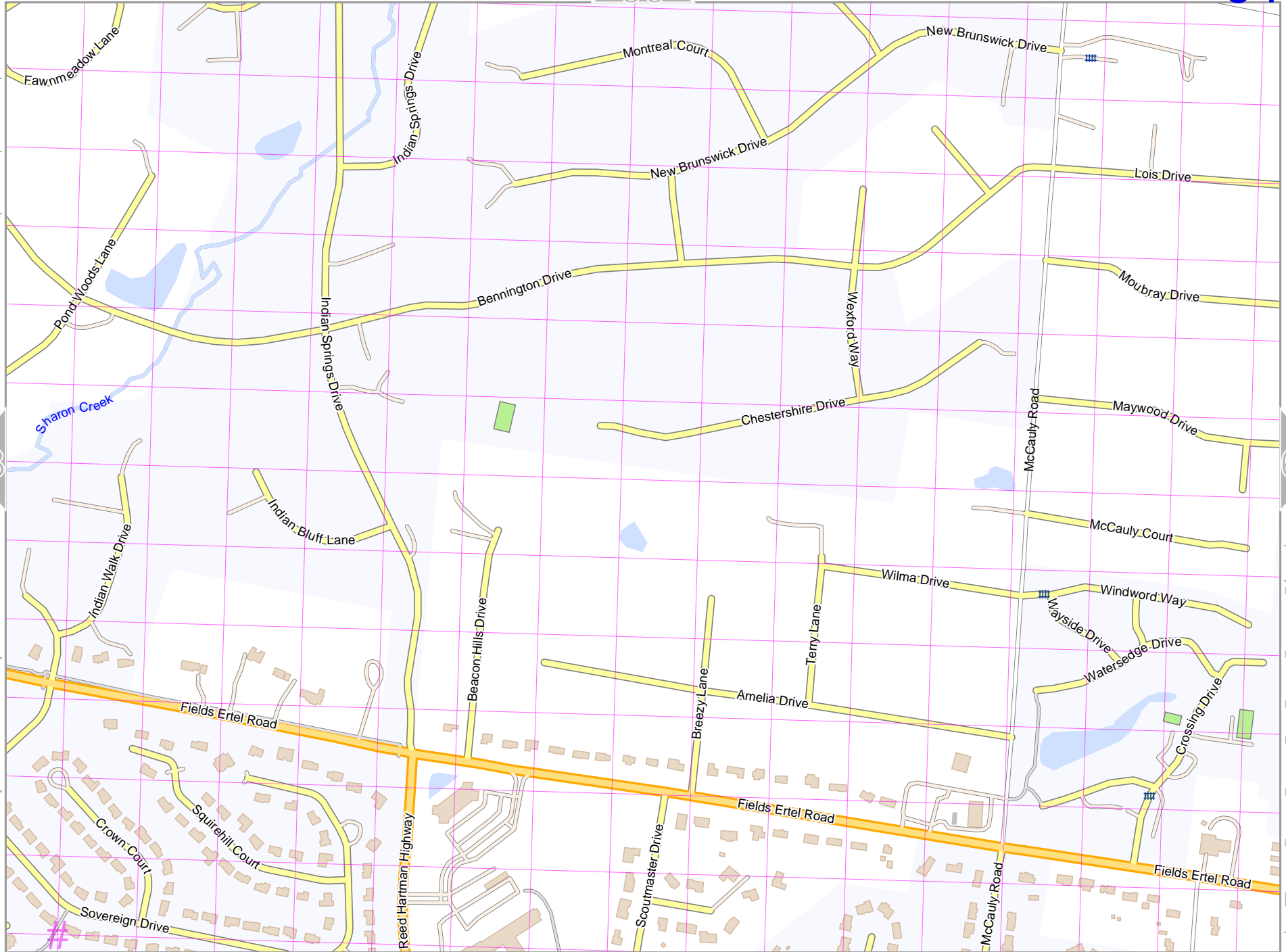
lon -84.357901 lat 39.30301

63

65

lon -84.37671 lat 39.29212 [nom. scale = 1 / 6500]

pdfmap_20260420_113048_West_Chester_-84.412_39.3333_650.pdf



UTM: 16 S easting 726.30 km northing 4352.50 km
UTM-Grid-width = 100m

West Chester

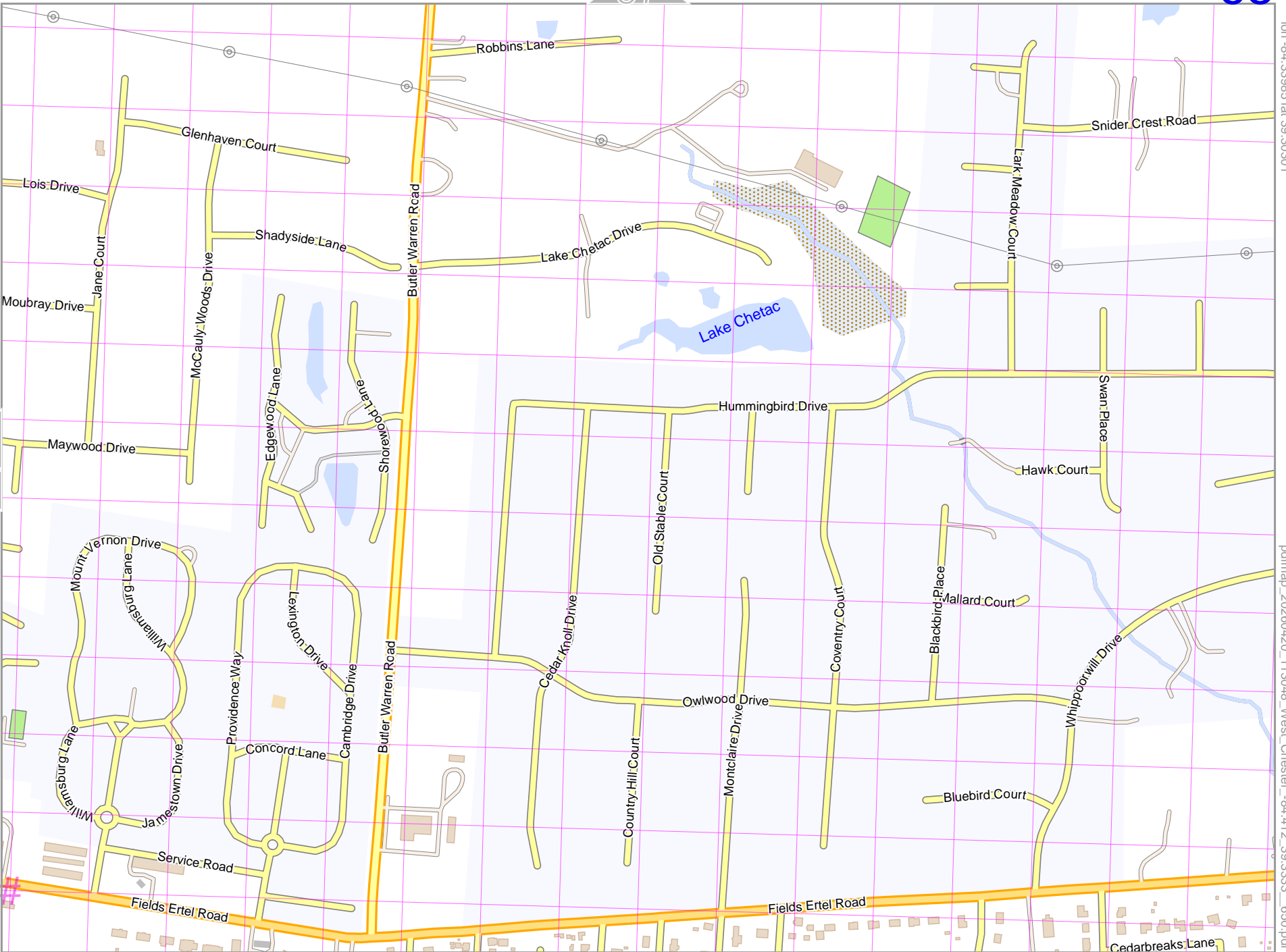


Map data © OpenStreetMap contributors

lon -84.35866 lat 39.29212 [nom. scale = 1 / 6500]

lon -84.33985 lat 39.30301

pdfmap_20260420_113048_West_Chester_-84.412_39.3333_650.pdf



UTM: 16 S easting 727.80 km northing 4352.60 km
UTM-Grid-width = 100m