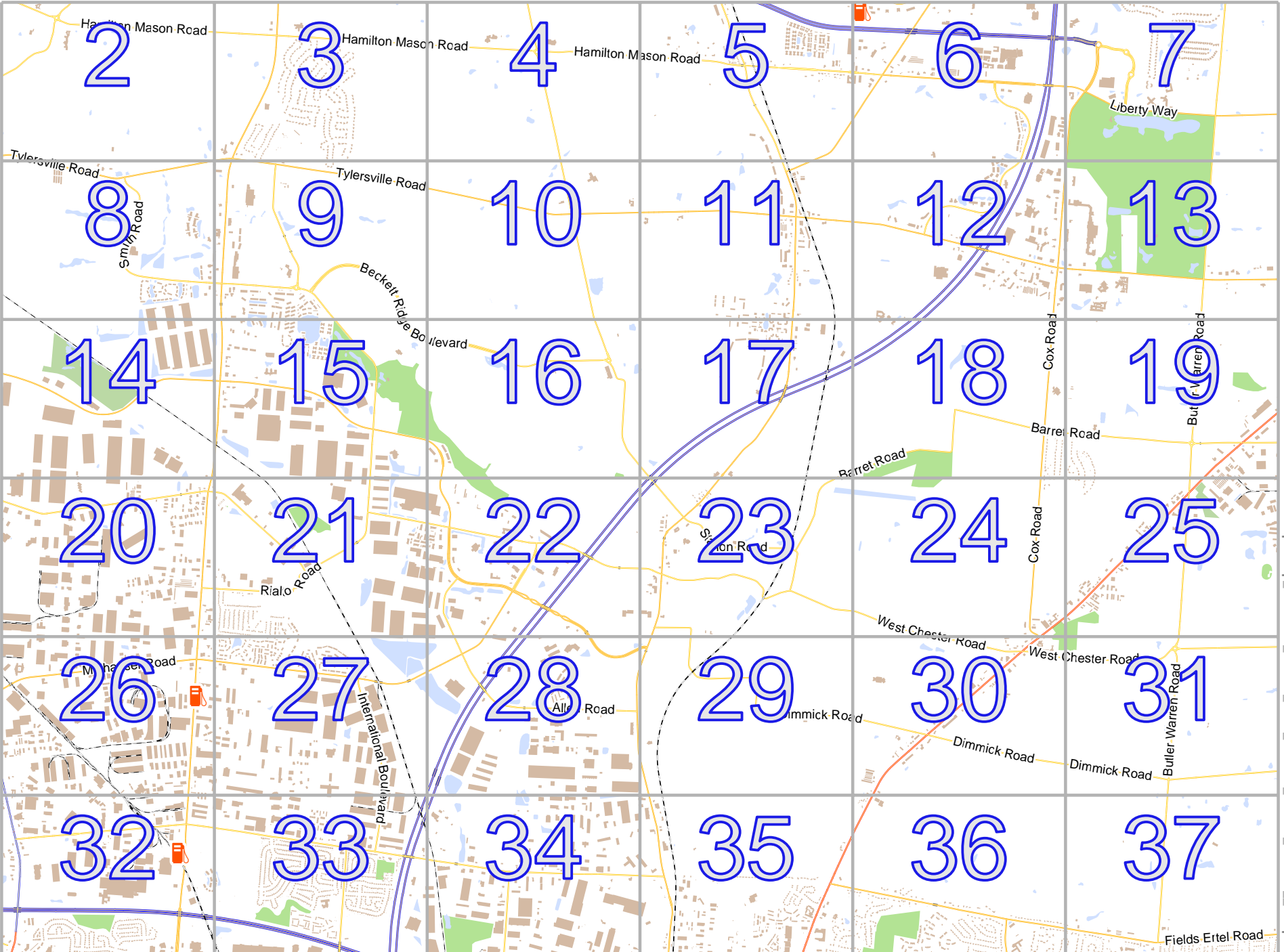


# West Chester

lon -84.33930 lat 39.37668

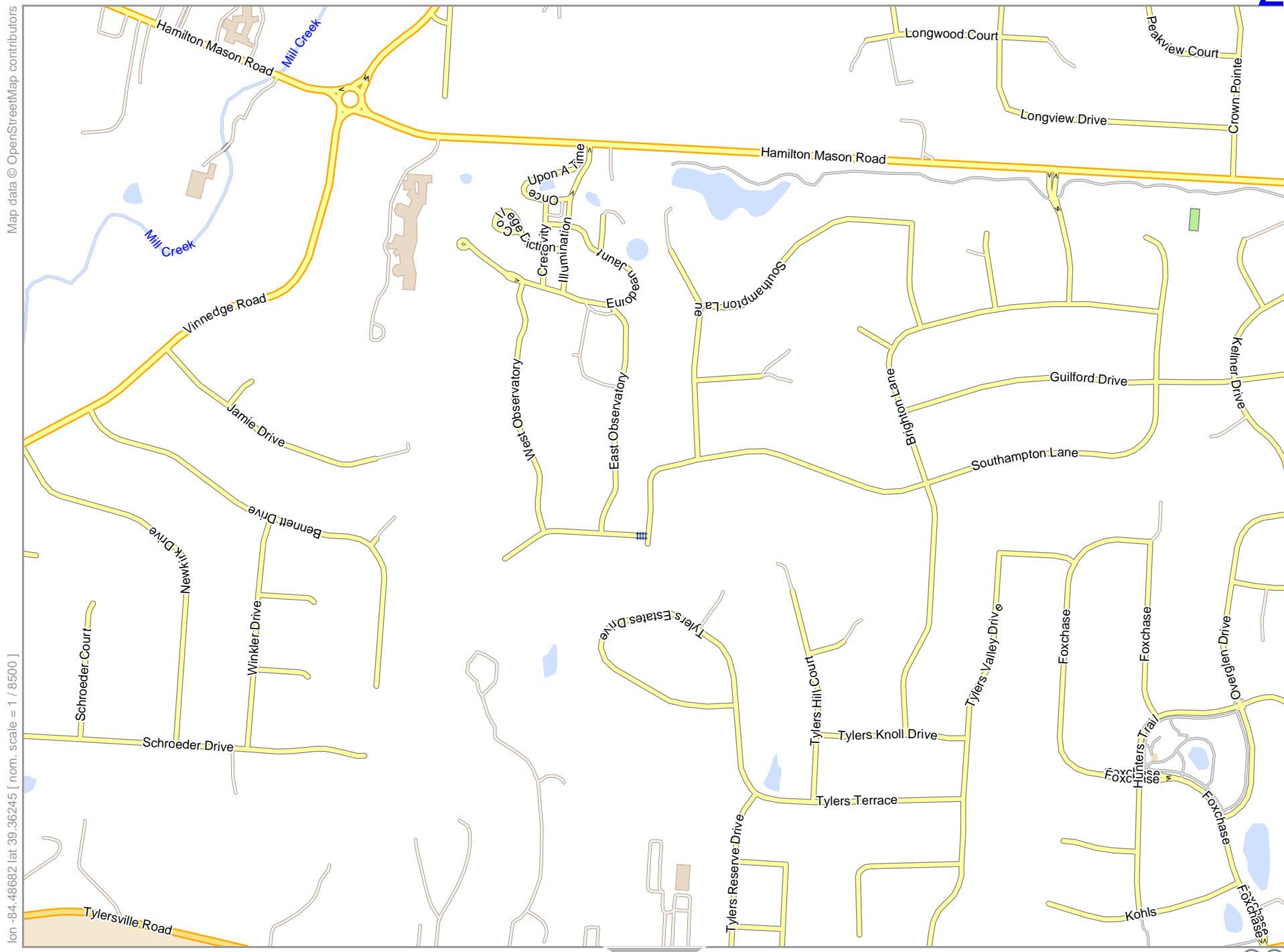
Map data © OpenStreetMap contributors



pdfmap\_20260414\_214116\_West\_Chester\_-84.413\_39.3339\_843.pdf

lon -84.48682 lat 39.29129  
[ nom. scale = 1 / 51000 ]

# West Chester



Map data © OpenStreetMap contributors

lon -84.48682 lat 39.36245 [ nom. scale = 1 / 85000 ]

lon -84.46223 lat 39.37668

pdfmap\_20260414\_214116\_West\_Chester\_-84.413\_39.3339\_843.pdf

# West Chester



Map data © OpenStreetMap contributors

lon -84.46223 lat 39.36245 [ nom. scale = 1 / 85000 ]

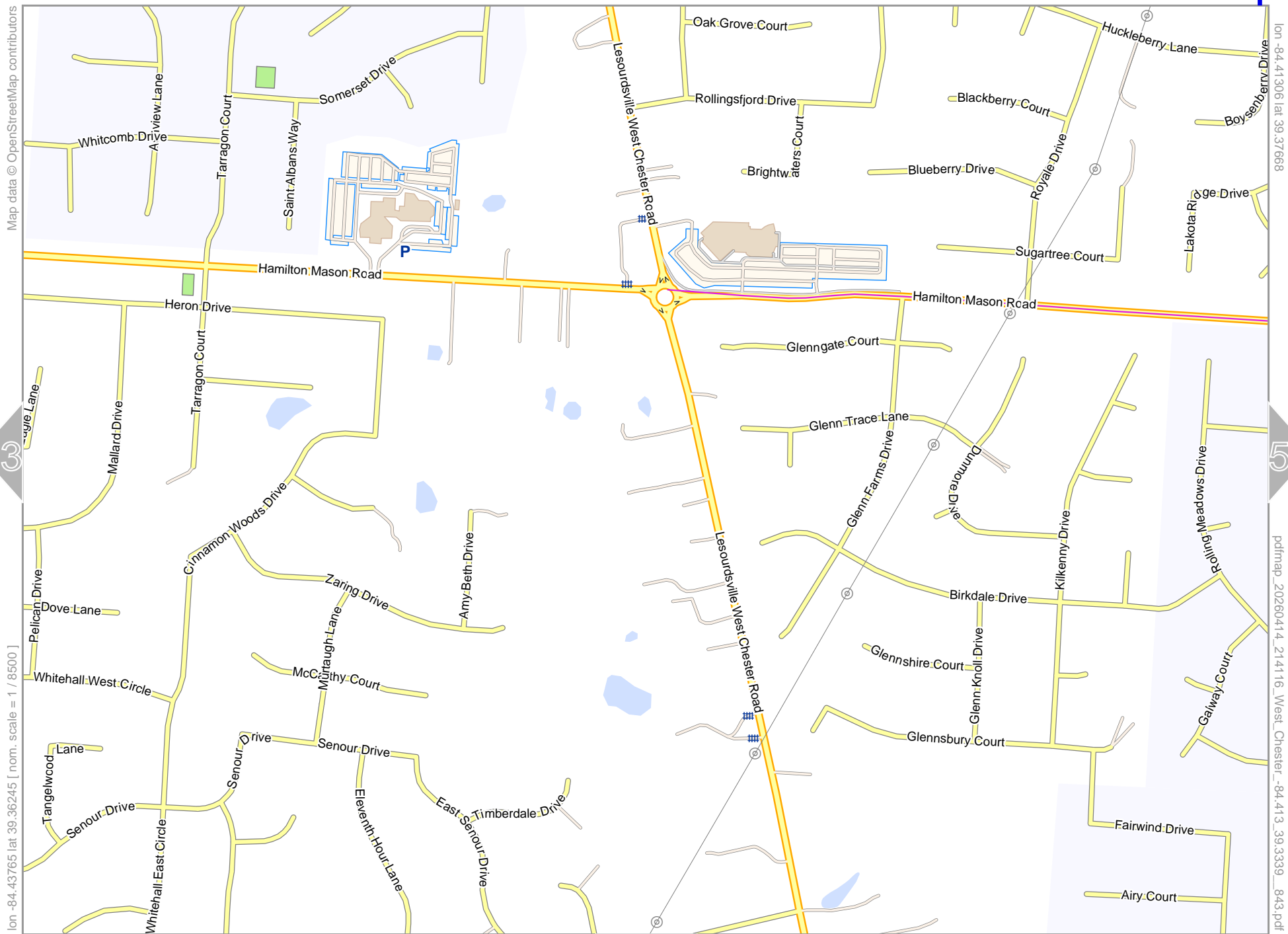
lon -84.43765 lat 39.37668

pdfmap\_20260414\_214116\_West\_Chester\_-84.413\_39.3339\_843.pdf

0 100 m 800 m

www.milvusmap.eu

# West Chester



Map data © OpenStreetMap contributors

lon -84.41306 lat 39.37668

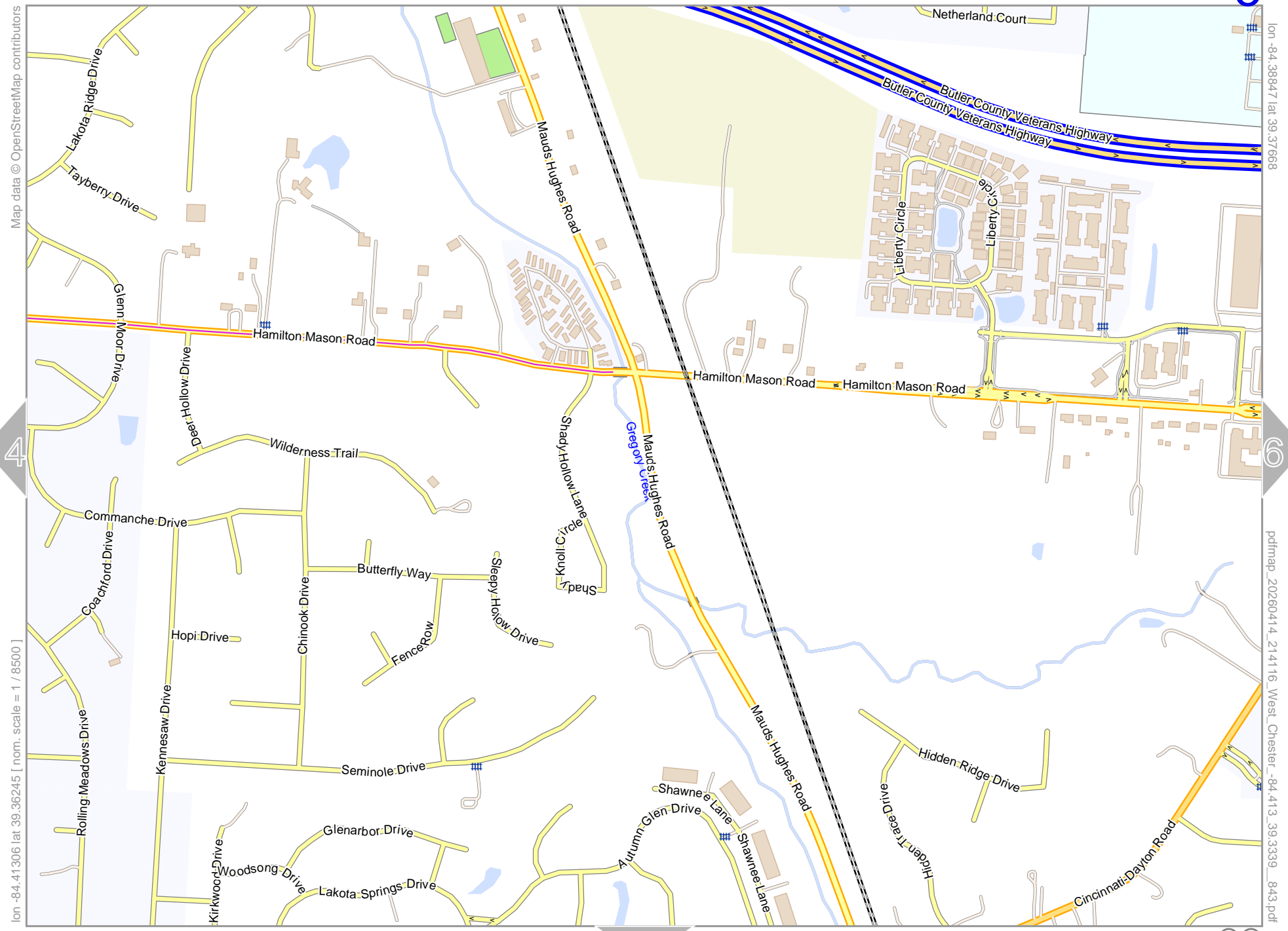
lon -84.43765 lat 39.36245 [ nom. scale = 1 / 85000 ]

pdfmap\_20260414\_214116\_West\_Chester\_-84.413\_39.3339\_843.pdf



10

# West Chester



Map data © OpenStreetMap contributors

lon: -84.41306 lat: 39.36245 [ nom. scale = 1 / 85000 ]

lon: -84.38947 lat: 39.37668

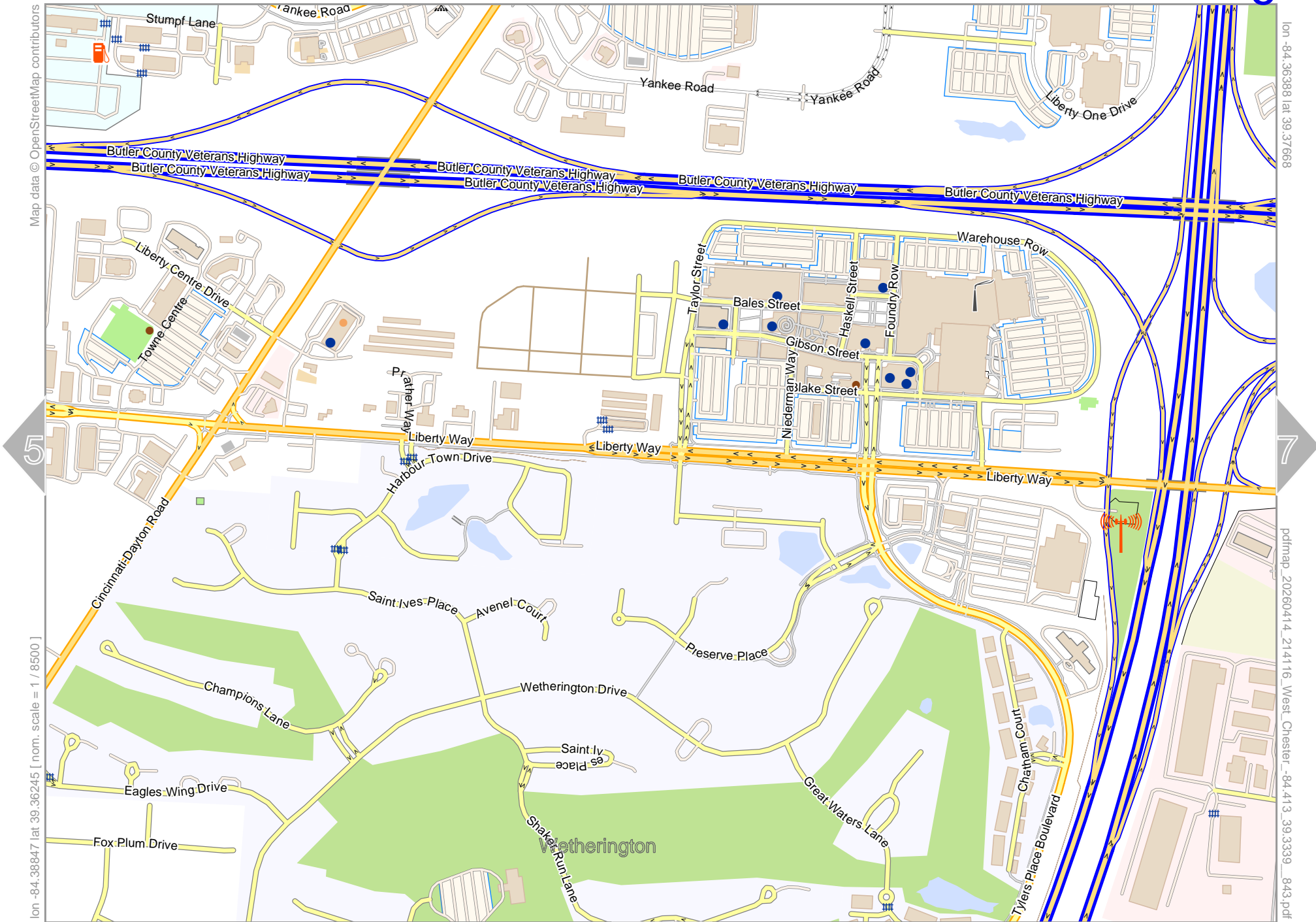
pdfmap\_20260414\_214116\_West\_Chester\_-84.413\_39.3339\_843.pdf

0 100 m 800 m

# West Chester

Map data © OpenStreetMap contributors

lon -84.36398 lat 39.37668

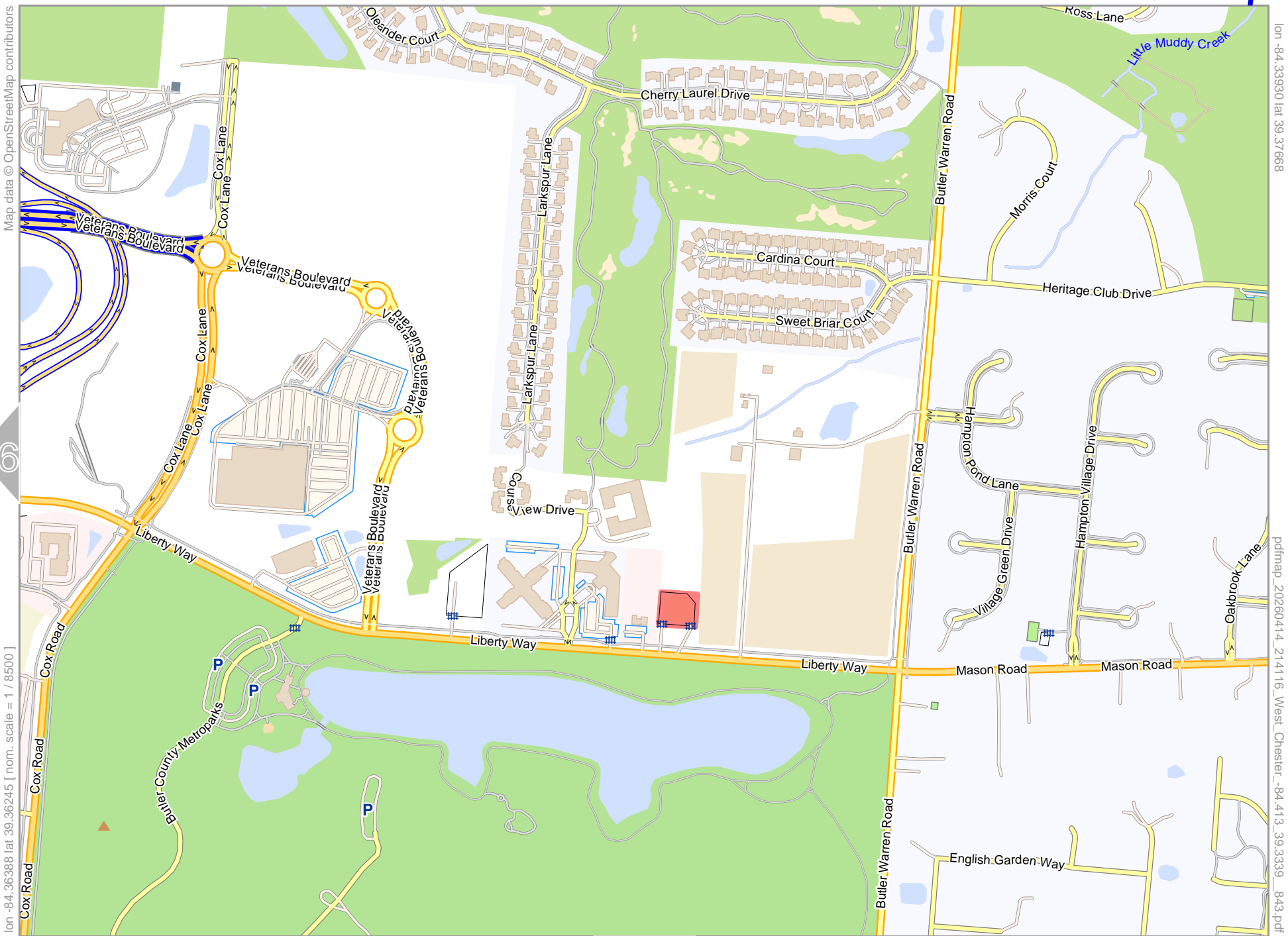


lon -84.38847 lat 39.36245 [ nom. scale = 1 / 85000 ]

pdfmap\_20260414\_214116\_West\_Chester\_-84.413\_39.3339\_843.pdf

0 100 m 800 m

# West Chester



Map data © OpenStreetMap contributors

lon -84.33930 lat 39.37668

lon -84.36388 lat 39.36245 [nom. scale = 1 / 85000]

pdfmap\_20260414\_214116\_West\_Chester\_-84.413\_39.3339\_843.pdf



# West Chester

Map data © OpenStreetMap contributors

lon -84.48682 lat 39.34822 [ nom. scale = 1 / 85000 ]



8

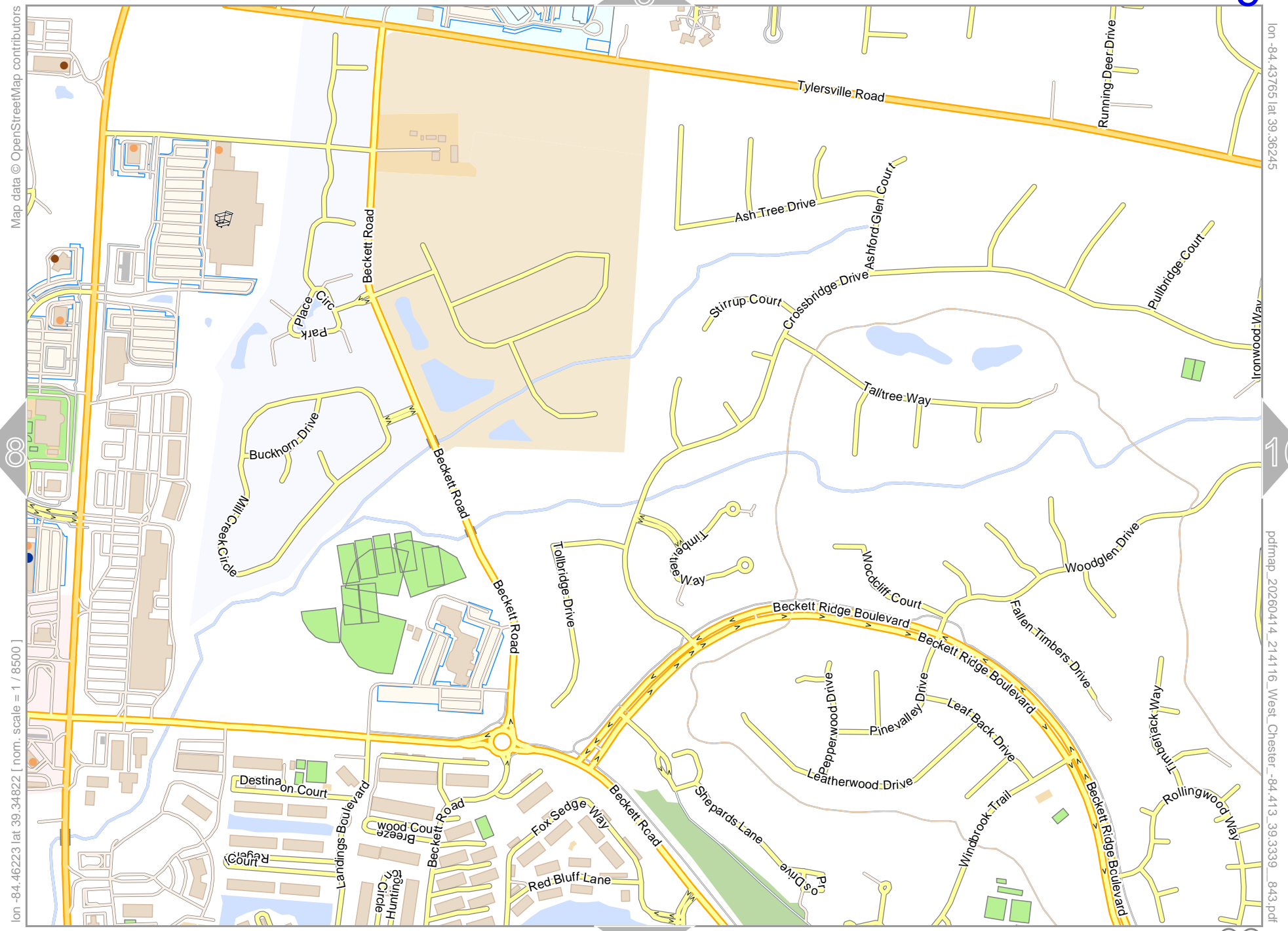
lon -84.46223 lat 39.36245

pdfmap\_20260414\_214116\_West\_Chester\_-84.413\_39.3339\_843.pdf

14



# West Chester



Map data © OpenStreetMap contributors

lon -84.46223 lat 39.34822 [ nom. scale = 1 / 85000 ]

lon -84.43765 lat 39.36245

pdfmap\_20260414\_214116\_West\_Chester\_-84.413\_39.3339\_843.pdf

0 100 m 800 m

# West Chester

4

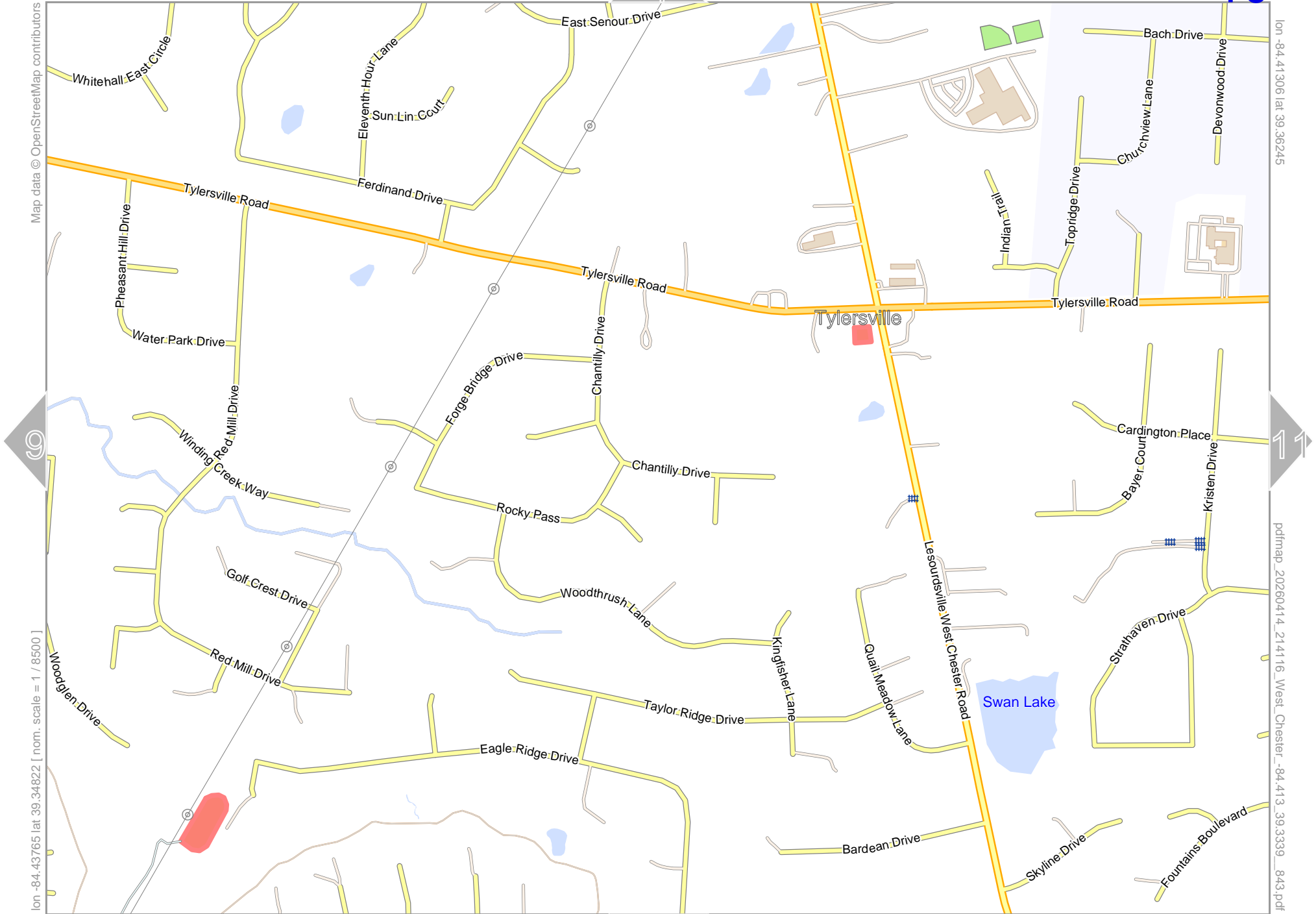
16

Map data © OpenStreetMap contributors

lon: -84.43765 lat: 39.34822 [ nom. scale = 1 / 85000 ]

lon: -84.41306 lat: 39.36245

pdfmap\_20260414\_214116\_West\_Chester\_-84.413\_39.3339\_843.pdf



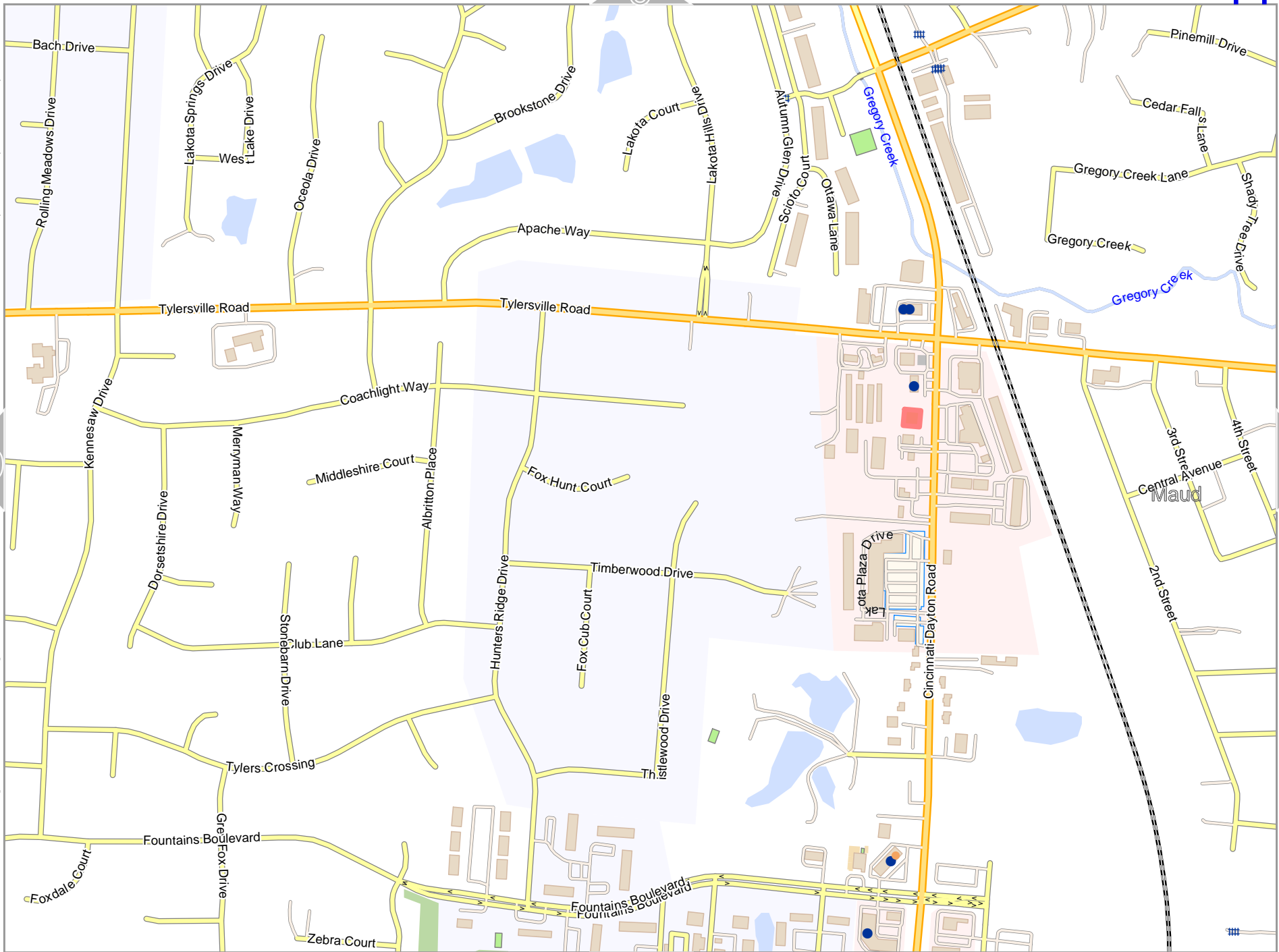
# West Chester

Map data © OpenStreetMap contributors

lon -84.38947 lat 39.36245

lon -84.41306 lat 39.34822 [ nom. scale = 1 / 85000 ]

pdfmap\_20260414\_214116\_West\_Chester\_-84.413\_39.3339\_843.pdf



0 100 m 800 m

# West Chester



Map data © OpenStreetMap contributors

lon -84.38847 lat 39.34822 [ nom. scale = 1 / 8500 ]

lon -84.36388 lat 39.36245

pdfmap\_20260414\_214116\_West\_Chester\_-84.413\_39.3339\_843.pdf



# West Chester

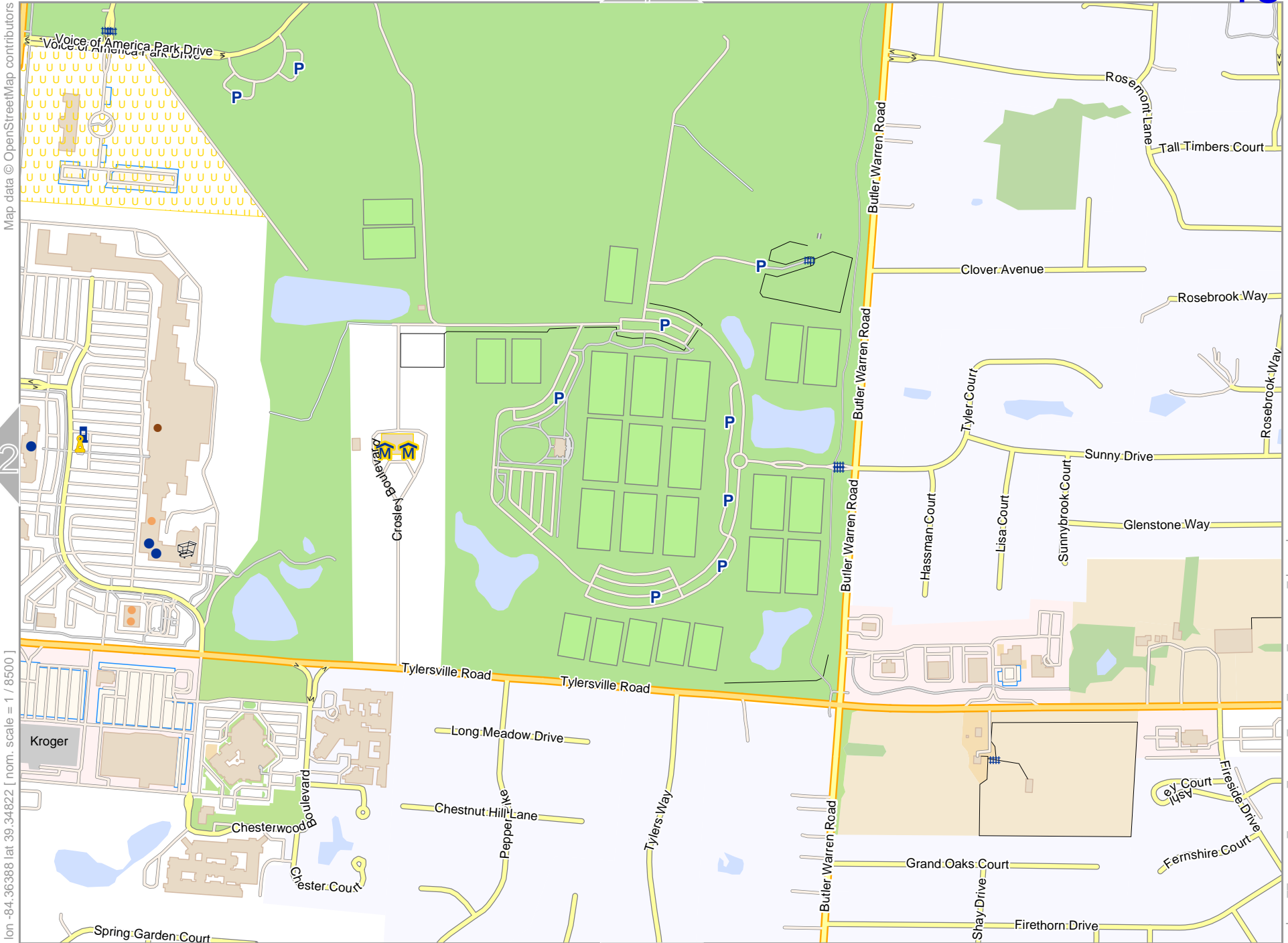
Map data © OpenStreetMap contributors

lon -84.33930 lat 39.36245

12

lon -84.36388 lat 39.34822 [ nom. scale = 1 / 85000 ]

pdfmap\_20260414\_214116\_West\_Chester\_-84.413\_39.3339\_843.pdf



19

# West Chester

8

15

20

Map data © OpenStreetMap contributors

lon -84.46223 lat 39.34822

pdfmap\_20260414\_214116\_West\_Chester\_-84.413\_39.3339\_843.pdf

lon -84.48682 lat 39.33398 [ nom. scale = 1 / 8500 ]

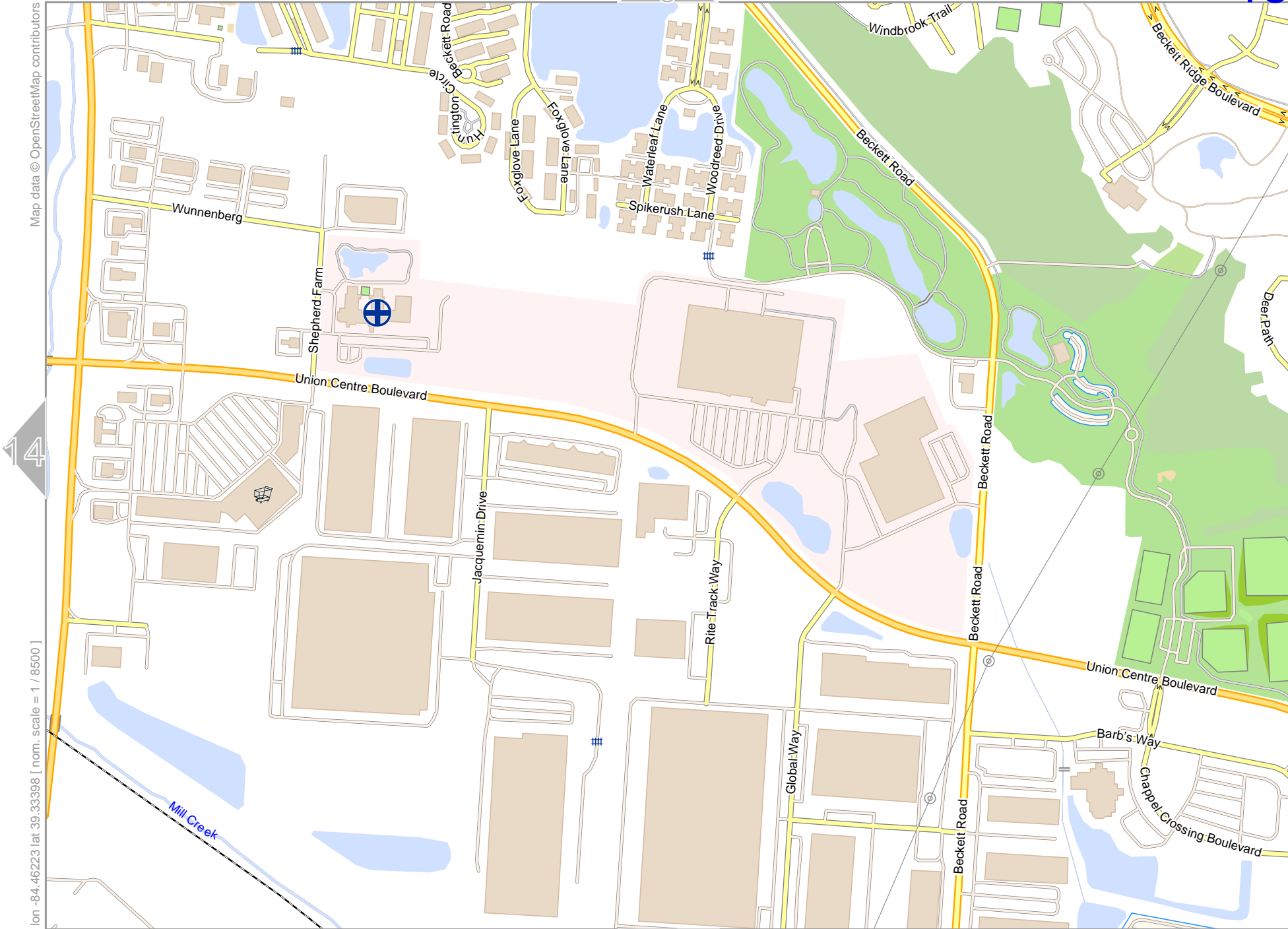
0 100 m 800 m



# West Chester

Map data © OpenStreetMap contributors

lon -84.43765 lat 39.34822



14

16

9

21

lon -84.46223 lat 39.33398 [ nom. scale = 1 / 85000 ]

pdfmap\_20260414\_214116\_West\_Chester\_-84.413\_39.3339\_843.pdf

0 100 m 800 m

# West Chester

10

Map data © OpenStreetMap contributors

lon -84.41306 lat 39.34822

15

17

lon -84.43765 lat 39.33398 [ nom. scale = 1 / 85000 ]

pdfmap\_20260414\_214116\_West\_Chester\_-84.413\_39.3339\_843.pdf

0 100 m 800 m

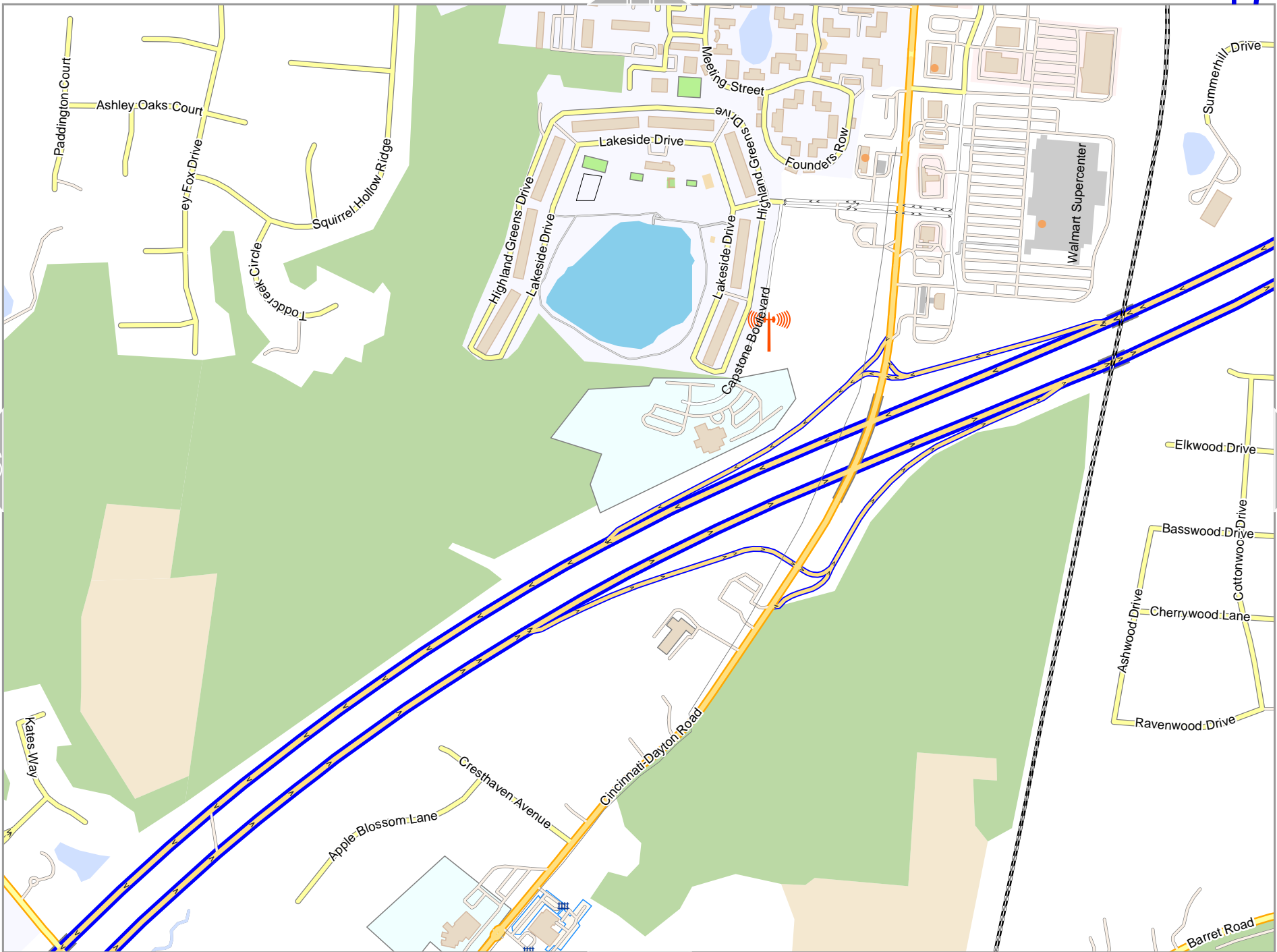
22



# West Chester

Map data © OpenStreetMap contributors

lon -84.38947 lat 39.34822



lon -84.41306 lat 39.33398 [ nom. scale = 1 / 85000 ]

pdfmap\_20260414\_214116\_West\_Chester\_-84.413\_-39.3339\_843.pdf

0 100 m 800 m

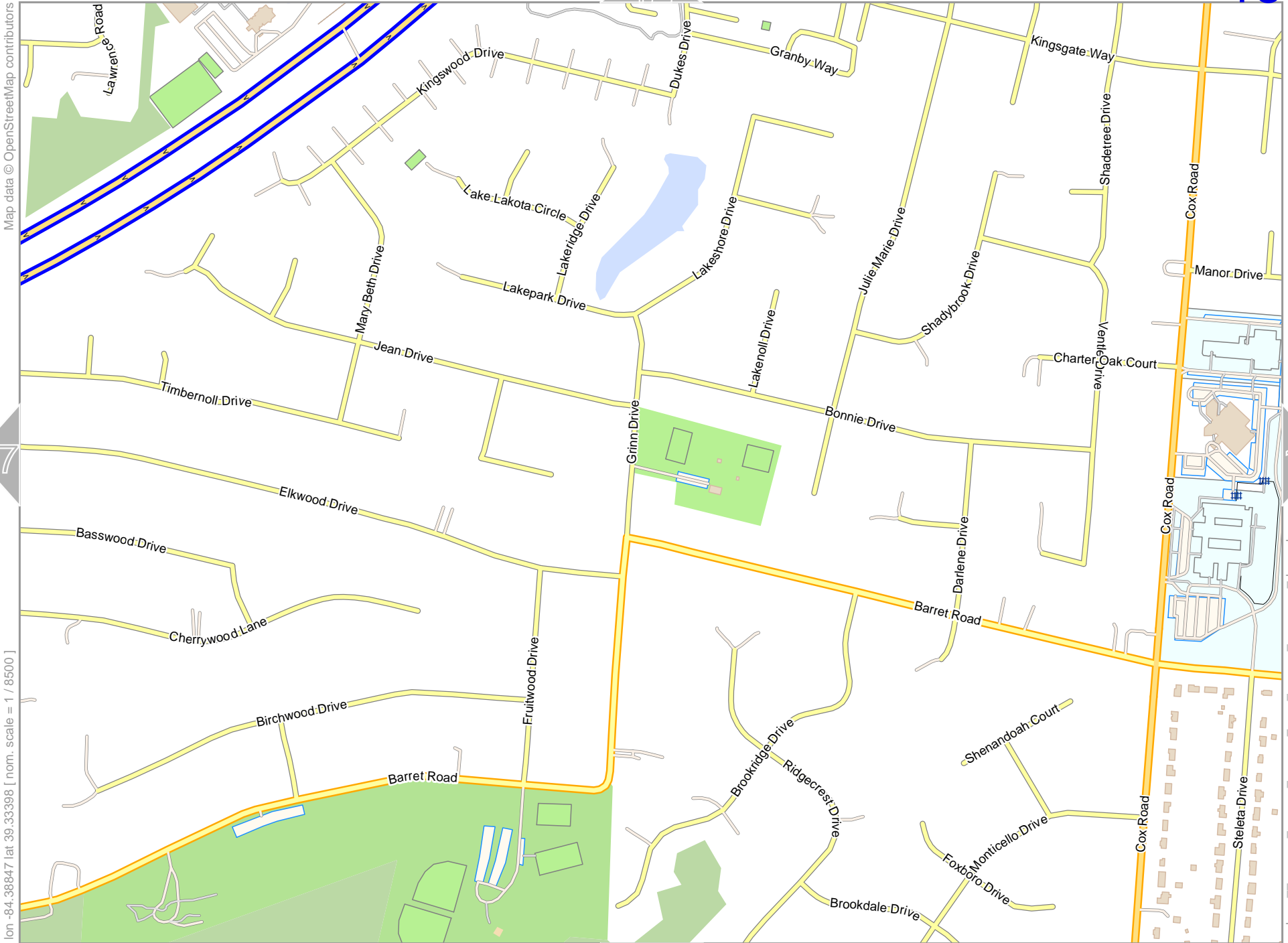
# West Chester

Map data © OpenStreetMap contributors

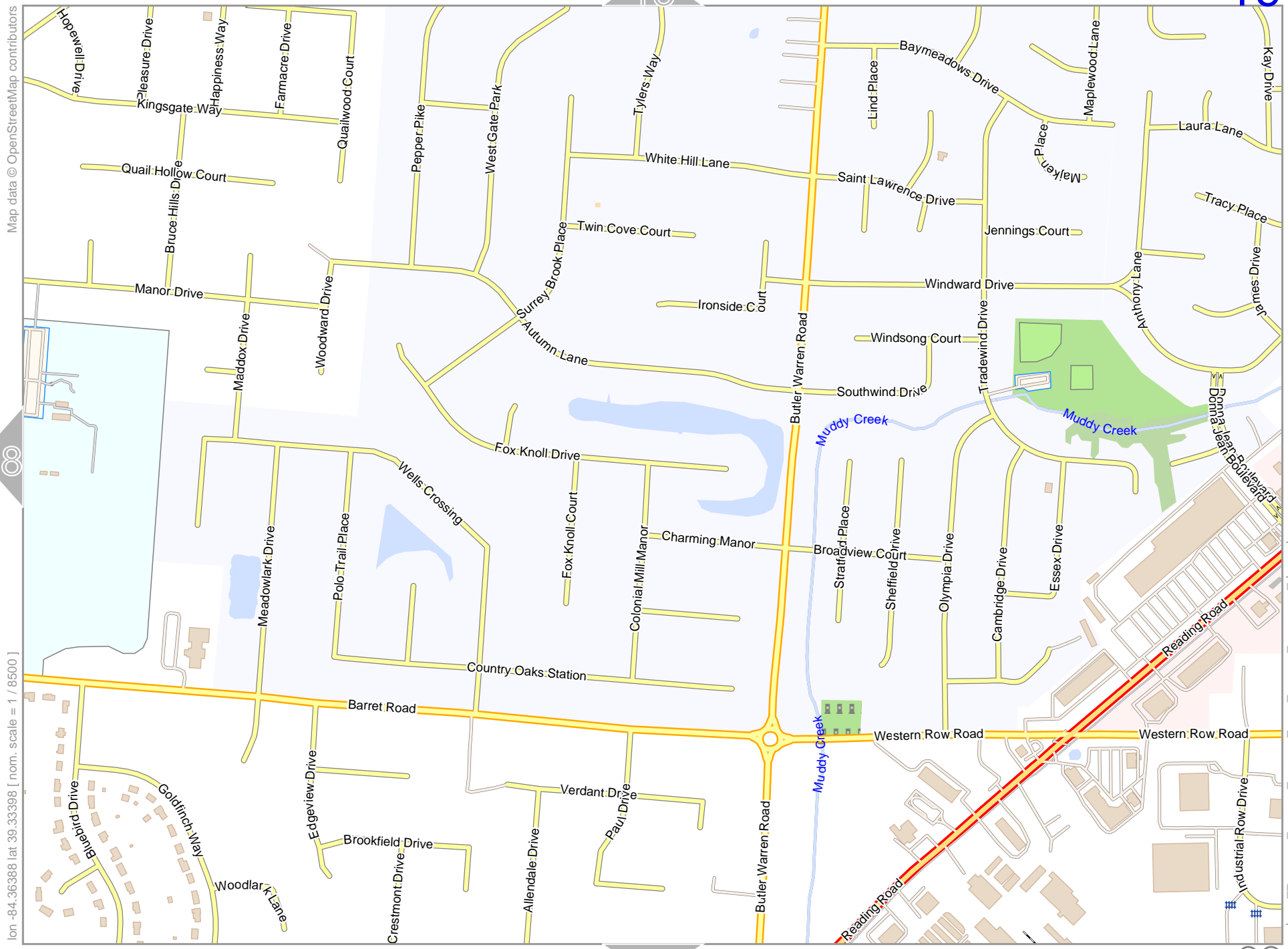
lon -84.36398 lat 39.34822

lon -84.38847 lat 39.33398 [ nom. scale = 1 / 85000 ]

pdfmap\_20260414\_214116\_West\_Chester\_-84.413\_39.3339\_843.pdf



# West Chester



Map data © OpenStreetMap contributors

lon: -84.36388 lat: 39.33398 [ nom. scale = 1 / 85000 ]

lon: -84.33930 lat: 39.34822

pdfmap\_20260414\_214116\_West\_Chester\_-84.413\_39.3339\_843.pdf



# West Chester

Map data © OpenStreetMap contributors

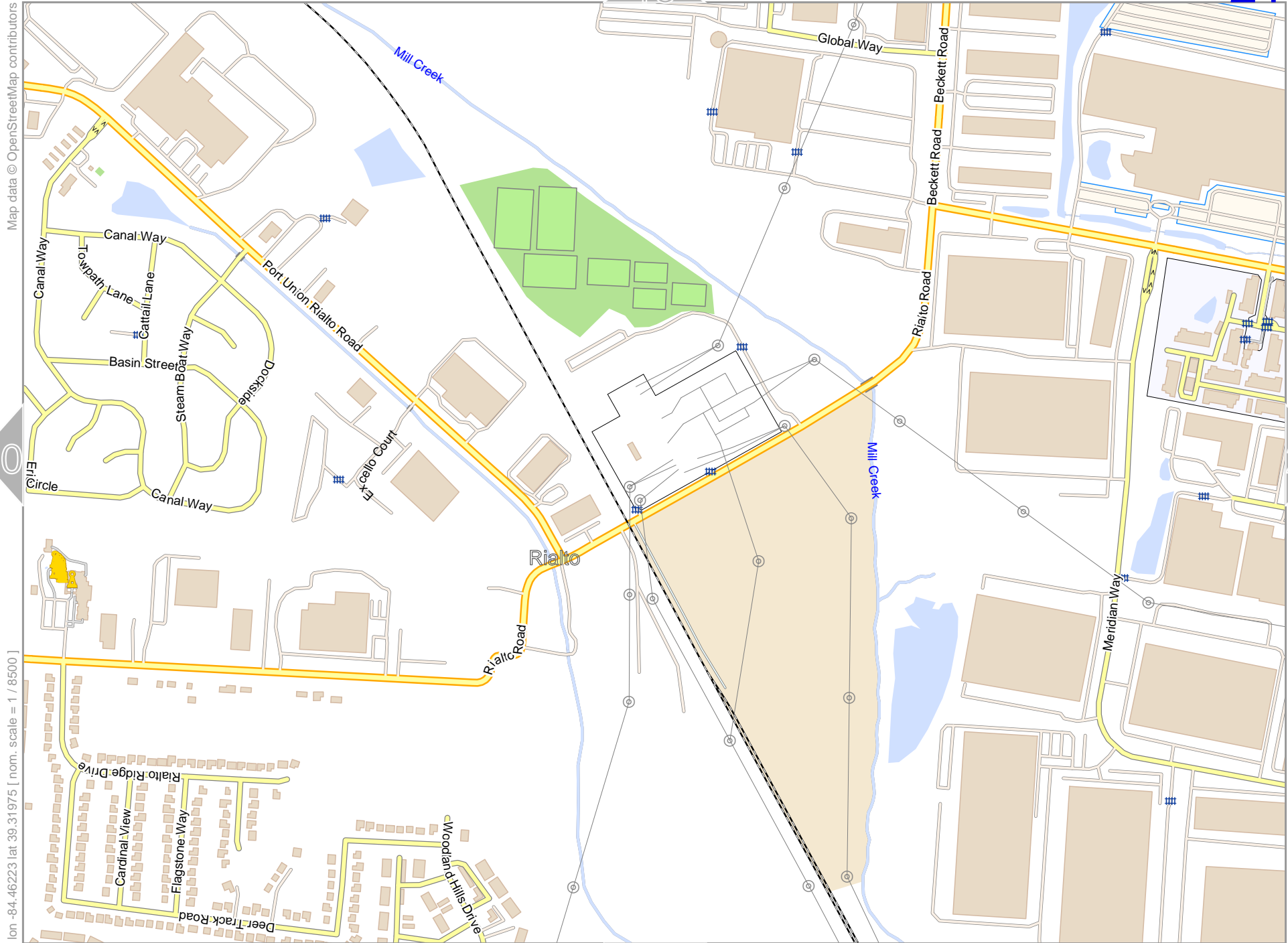
lon -84.46223 lat 39.33398

lon -84.48682 lat 39.31975 [ nom. scale = 1 / 8500 ]

pdfmap\_20260414\_214116\_West\_Chester\_-84.413\_39.3339\_843.pdf



# West Chester



lon -84.43765 lat 39.33398

pdfmap\_20260414\_214116\_West\_Chester\_-84.413\_39.3339\_843.pdf

lon -84.46223 lat 39.31975 [ nom. scale = 1 / 85000 ]

0 100 m 800 m

# West Chester

Map data © OpenStreetMap contributors

lon -84.41306 lat 39.33398

21

23

lon -84.43765 lat 39.31975 [ nom. scale = 1 / 85000 ]

pdfmap\_20260414\_214116\_West\_Chester\_-84.413\_39.3339\_843.pdf



0 100 m 800 m

# West Chester

17

Map data © OpenStreetMap contributors

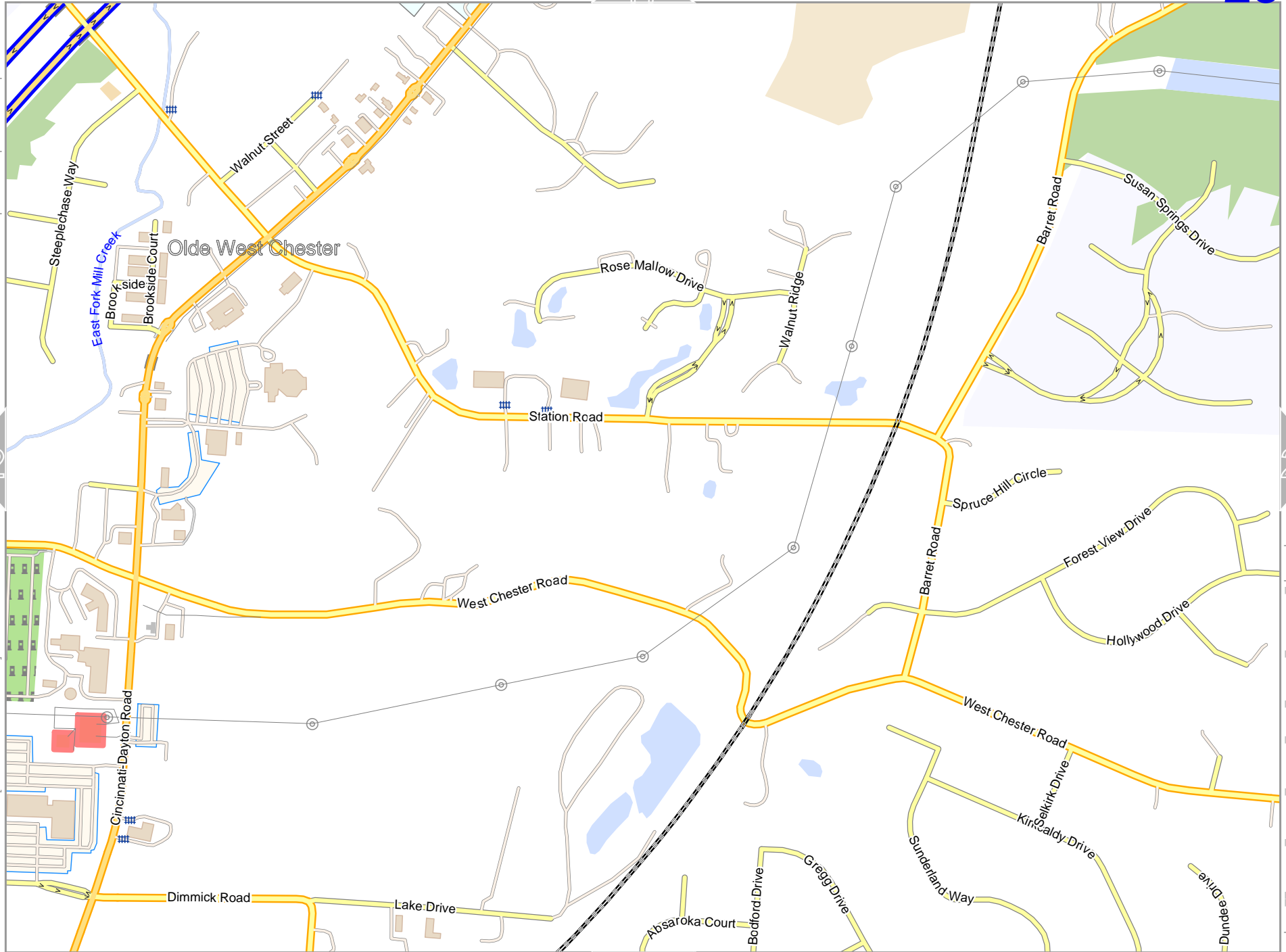
lon -84.38947 lat 39.33398

22

24

lon -84.41306 lat 39.31975 [ nom. scale = 1 / 85000 ]

pdfmap\_20260414\_214116\_West\_Chester\_-84.413\_39.33398\_843.pdf



29

# West Chester

Map data © OpenStreetMap contributors

lon -84.36388 lat 39.33398

lon -84.38847 lat 39.31975 [ nom. scale = 1 / 85000 ]

pdfmap\_20260414\_214116\_West\_Chester\_-84.413\_39.3339\_843.pdf



# West Chester

19

24

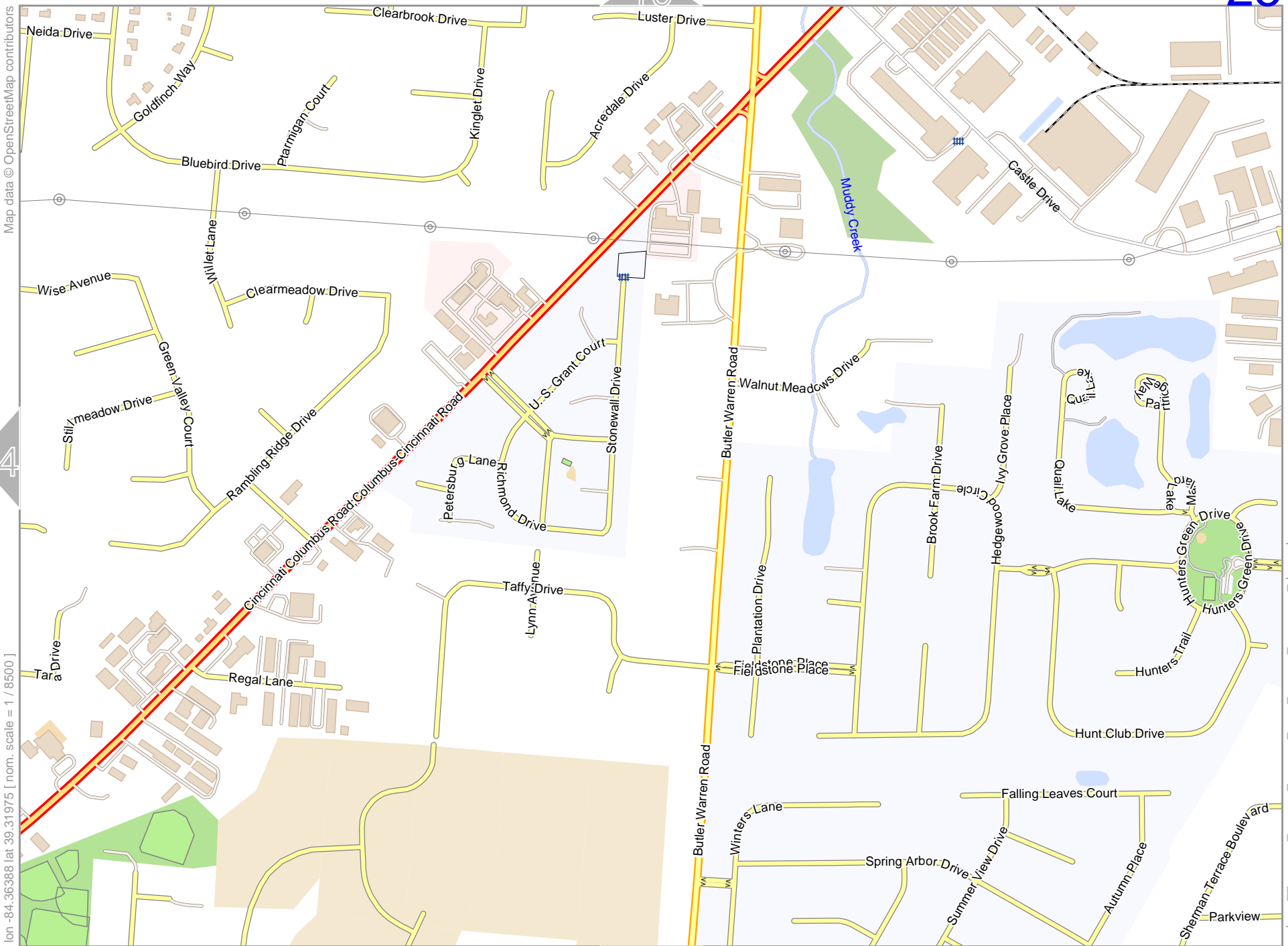
31

Map data © OpenStreetMap contributors

lon -84.36388 lat 39.31975 [nom. scale = 1 / 85000]

lon -84.33930 lat 39.33398

pdfmap\_20260414\_214116\_West\_Chester\_-84.413\_39.3339\_843.pdf



# West Chester

20

27

32

Map data © OpenStreetMap contributors

lon -84.48682 lat 39.30552 [ nom. scale = 1 / 85000 ]

lon -84.46223 lat 39.31975

pdfmap\_20260414\_214116\_West\_Chester\_-84.413\_39.3339\_843.pdf



# West Chester

Map data © OpenStreetMap contributors

lon -84.43765 lat 39.31975



lon -84.46223 lat 39.30552 [ nom. scale = 1 / 85000 ]

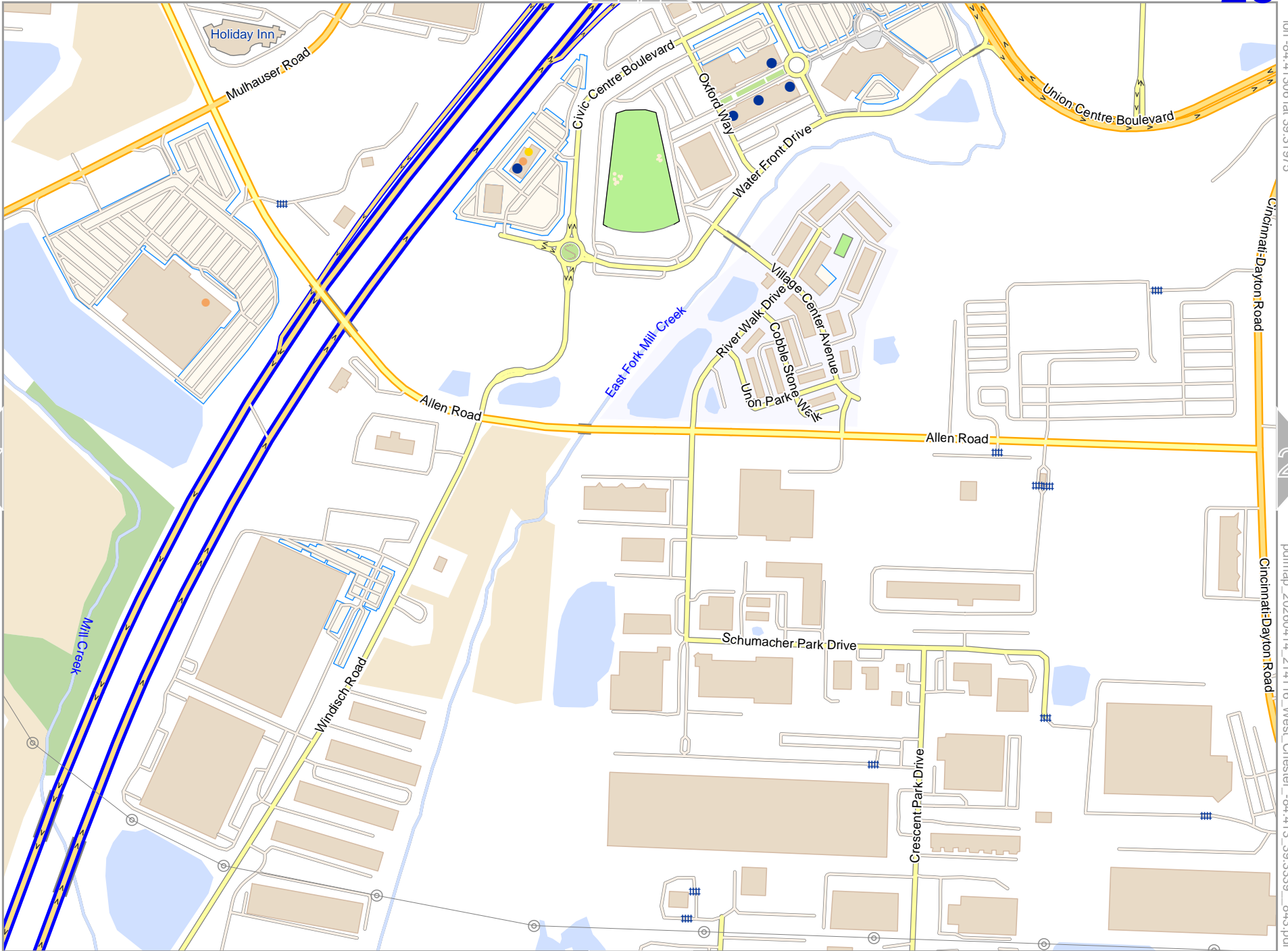
pdfmap\_20260414\_214116\_West\_Chester\_-84.413\_39.3339\_843.pdf



# West Chester

Map data © OpenStreetMap contributors

lon -84.41306 lat 39.31975



27

29

34

[lon -84.43765 lat 39.30552 | nom. scale = 1 / 85000]

pdfmap\_20260414\_214116\_West\_Chester\_-84.413\_39.3339\_843.pdf

# West Chester

Map data © OpenStreetMap contributors

lon -84.38947 lat 39.31975

lon -84.41306 lat 39.30552 [ nom. scale = 1 / 85000 ]

pdfmap\_20260414\_214116\_West\_Chester\_-84.413\_39.3339\_843.pdf



# West Chester

24

lon -84.36388 lat 39.31975

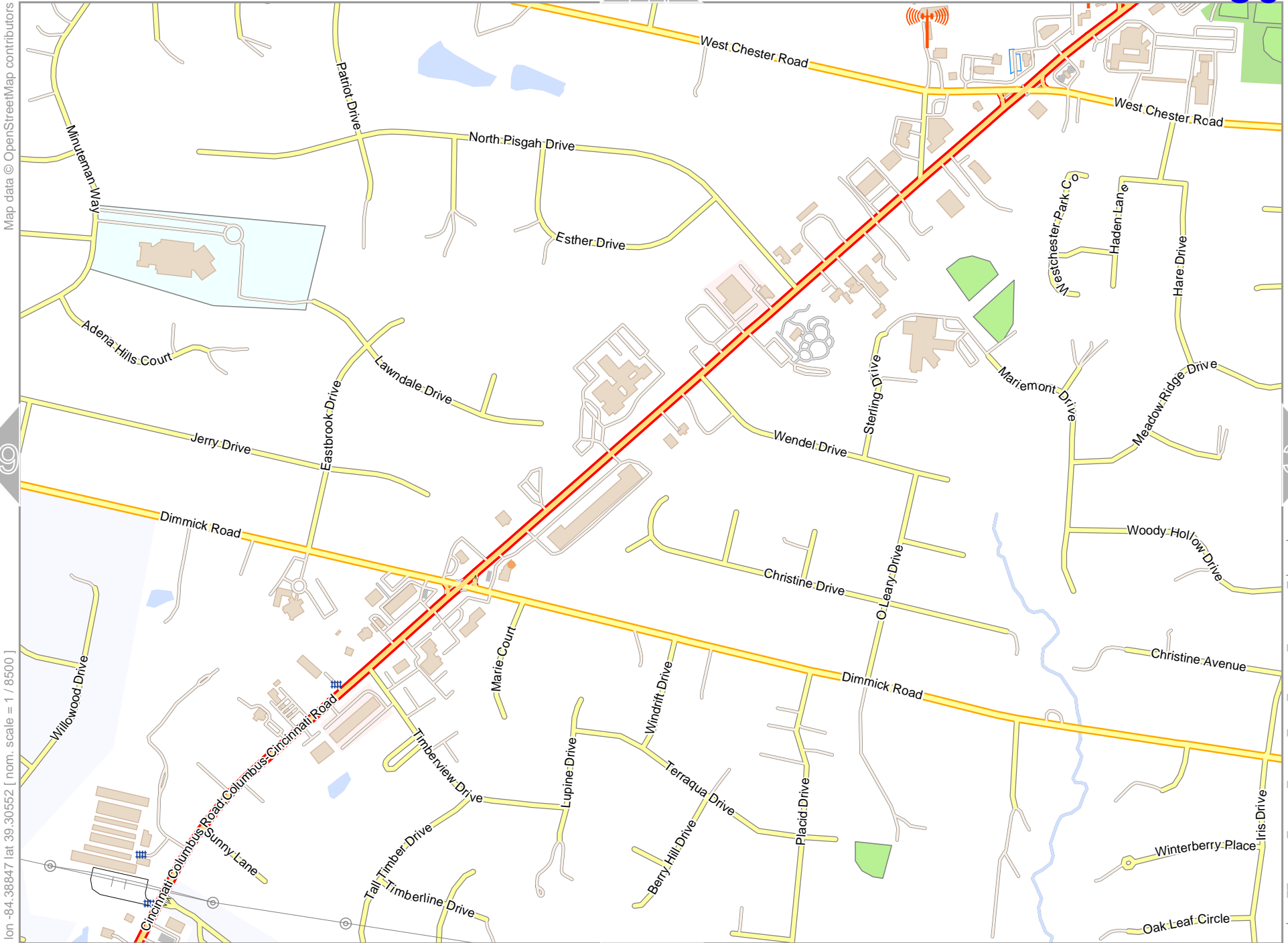
Map data © OpenStreetMap contributors

29

31

lon -84.38847 lat 39.30552 [ nom. scale = 1 / 85000 ]

pdfmap\_20260414\_214116\_West\_Chester\_-84.413\_39.3339\_843.pdf



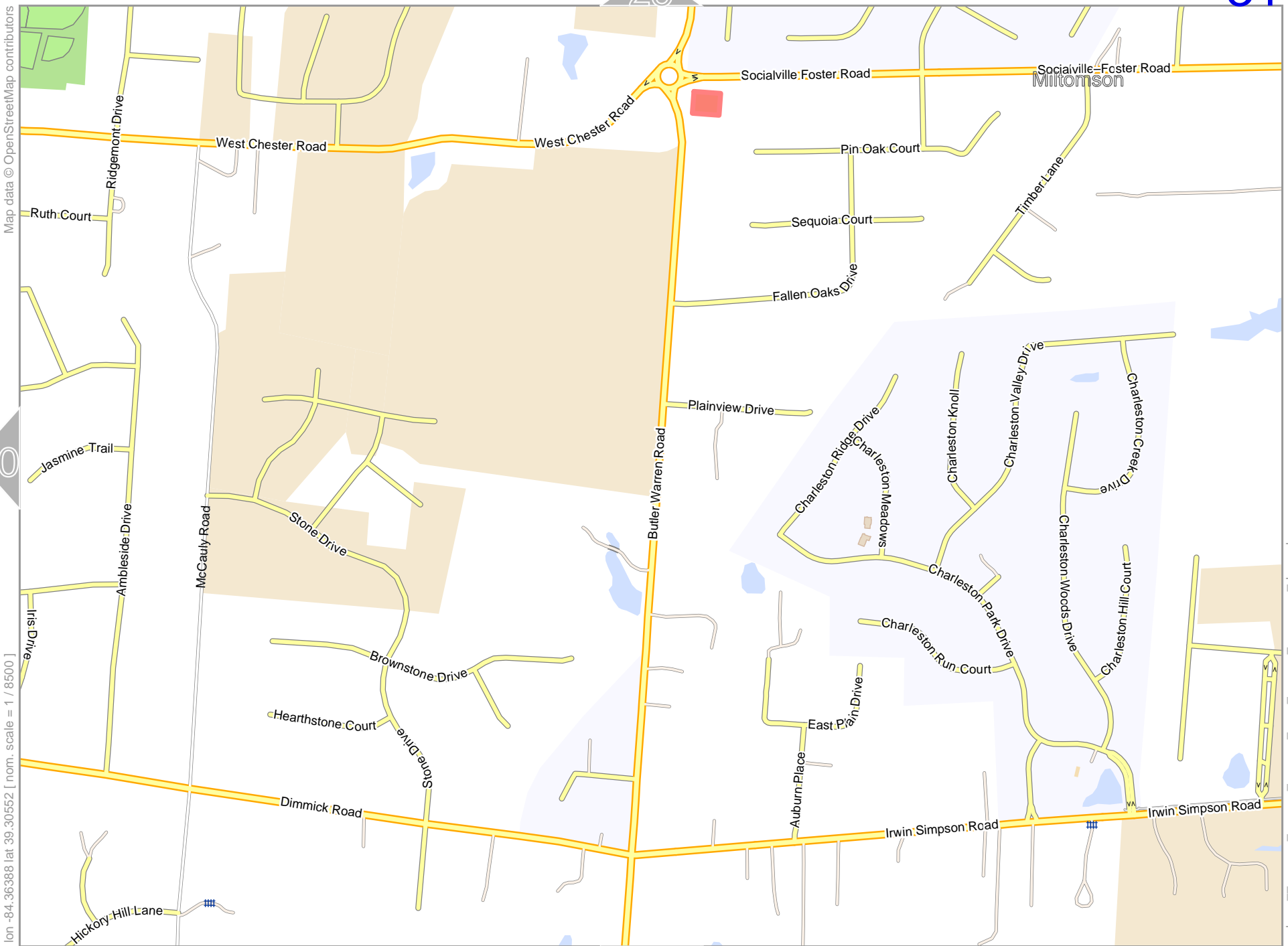
36

# West Chester

25

37

30



Map data © OpenStreetMap contributors

lon -84.33930 lat 39.31975

lon -84.36388 lat 39.30552 [ nom. scale = 1 / 85000 ]

pdfmap\_20260414\_214116\_West\_Chester\_-84.413\_39.3339\_843.pdf



# West Chester

26

33

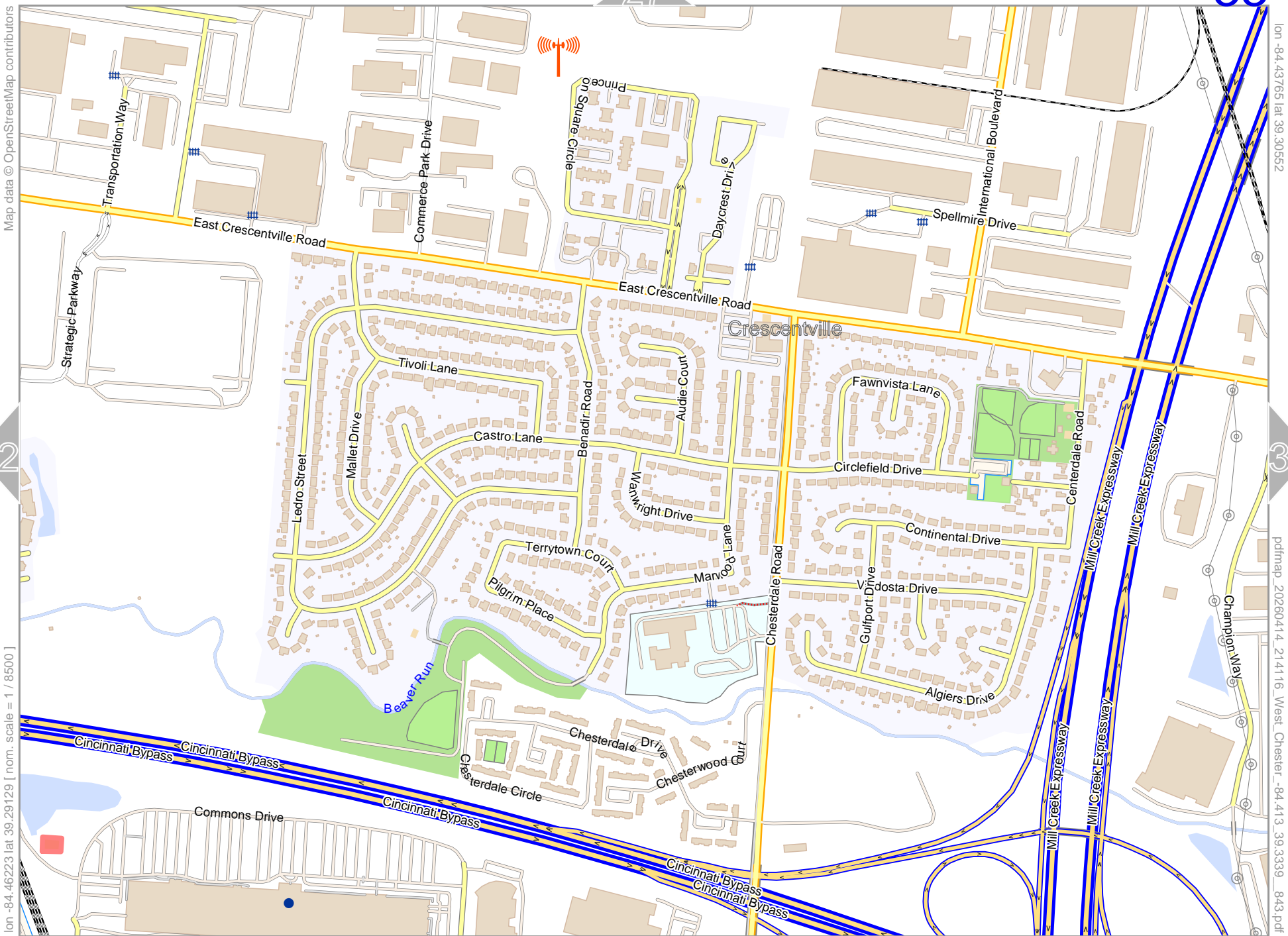
Map data © OpenStreetMap contributors

lon -84.46223 lat 39.30552

[lon -84.48682 lat 39.29129] [nom. scale = 1 / 85000]

pdfmap\_20260414\_214116\_West\_Chester\_-84.413\_39.3339\_843.pdf





Map data © OpenStreetMap contributors

lon -84.43765 lat 39.30552

32

34

lon -84.46223 lat 39.29129 [ nom. scale = 1 / 85000 ]

pdfmap\_20260414\_214116\_West\_Chester\_-84.413\_39.3339\_843.pdf



lon -84.41306 lat 39.30552

35

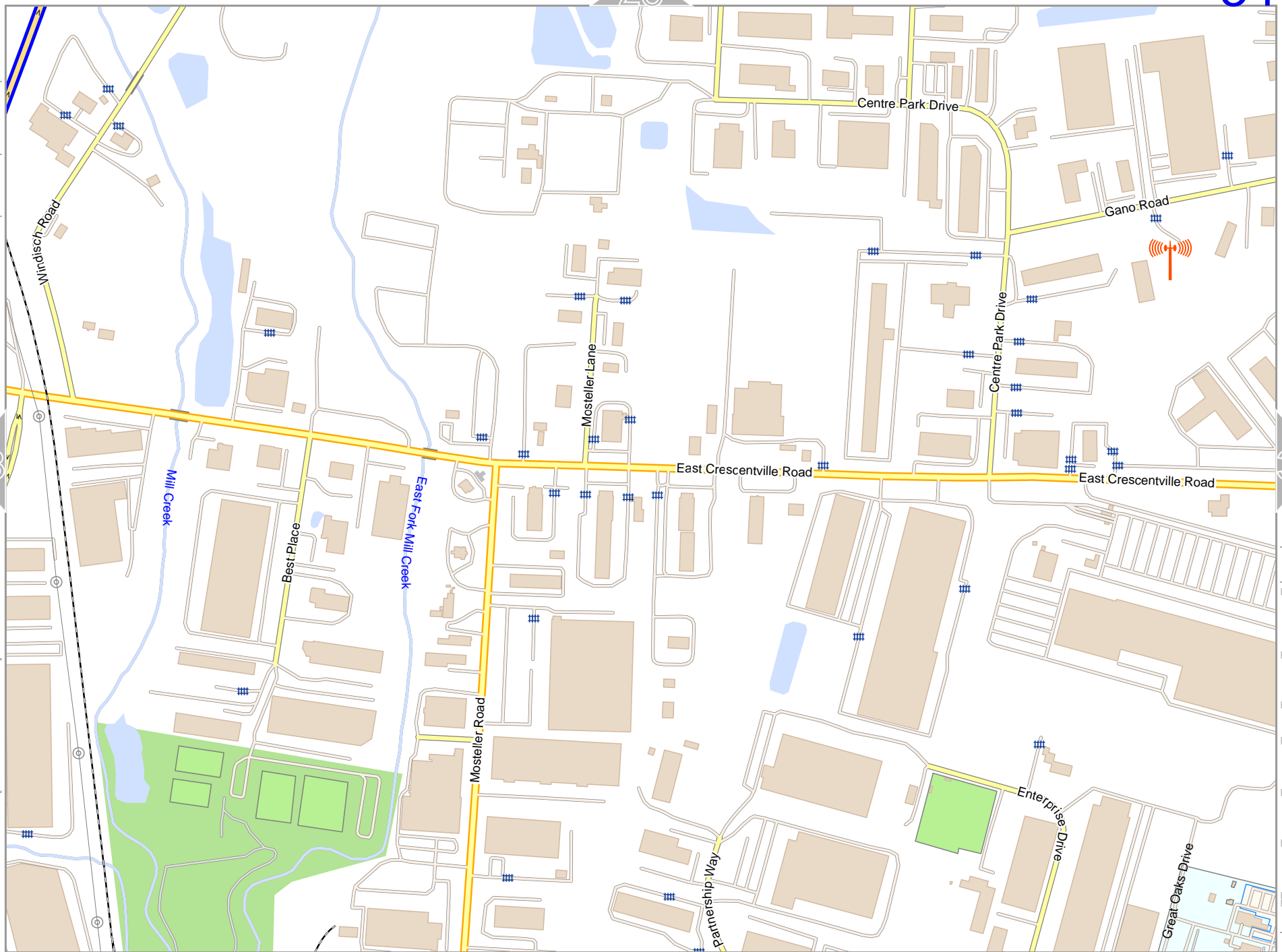
pdfmap\_20260414\_214116\_West\_Chester\_-84.413\_39.3339\_843.pdf

Map data © OpenStreetMap contributors

lon -84.43765 lat 39.29129 [ nom. scale = 1 / 85000 ]

33

0 100 m 800 m





Map data © OpenStreetMap contributors

lon -84.38947 lat 39.30552

34

36

29

lon -84.41306 lat 39.29129 [ nom. scale = 1 / 85000 ]

pdfmap\_20260414\_214116\_West\_Chester\_-84.413\_39.3339\_843.pdf

0 100 m 800 m

# West Chester

30

35

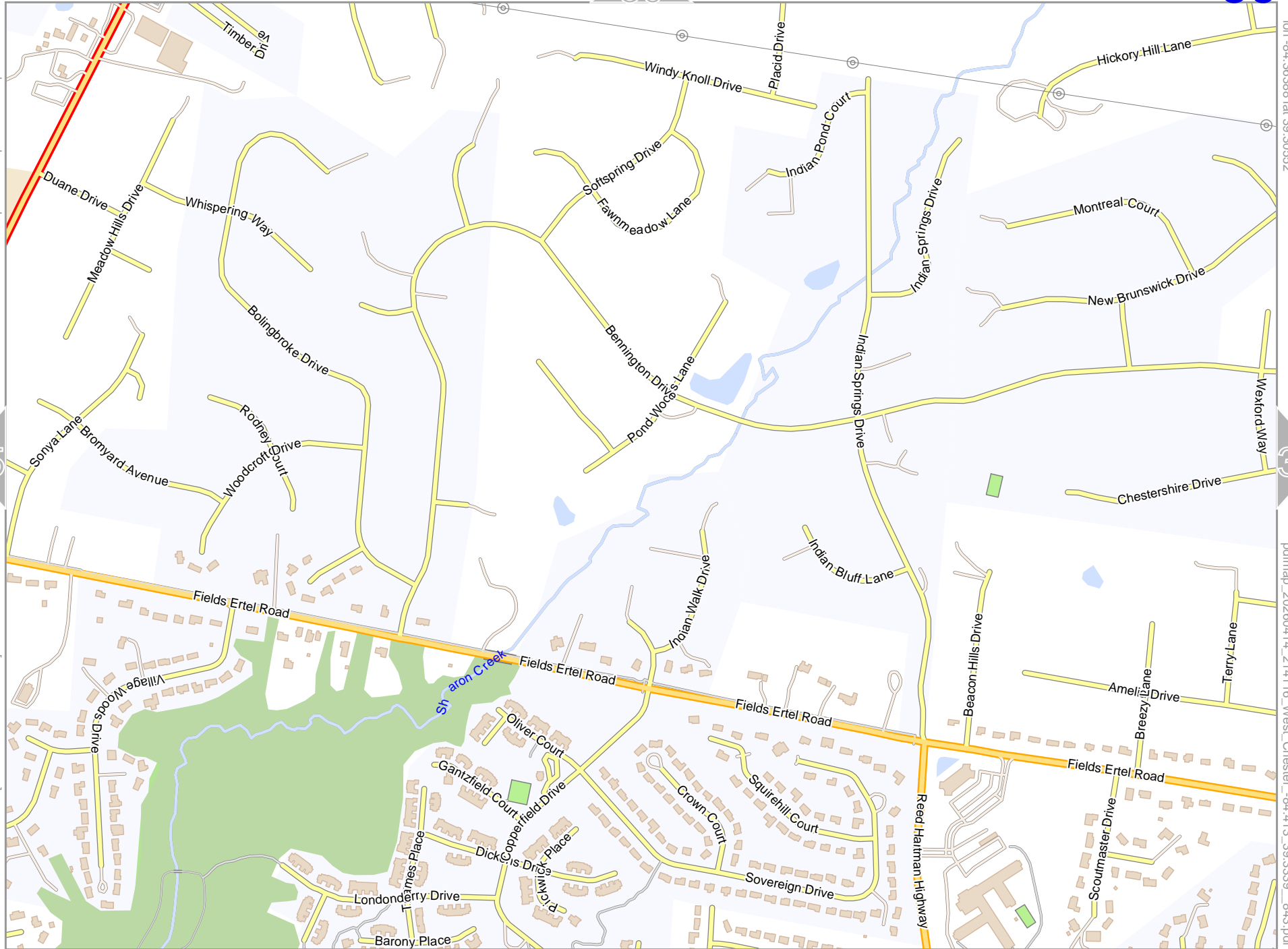
37

Map data © OpenStreetMap contributors

lon -84.36388 lat 39.30552

lon -84.38847 lat 39.29129 [ nom. scale = 1 / 85000 ]

pdfmap\_20260414\_214116\_West\_Chester\_-84.413\_39.3339\_843.pdf



0 100 m 800 m

Map data © OpenStreetMap contributors

lon -84.33930 lat 39.30552

pdfmap\_20260414\_214116\_West\_Chester\_-84.413\_39.3339\_843.pdf

lon -84.36388 lat 39.29129 [ nom. scale = 1 / 85000 ]

