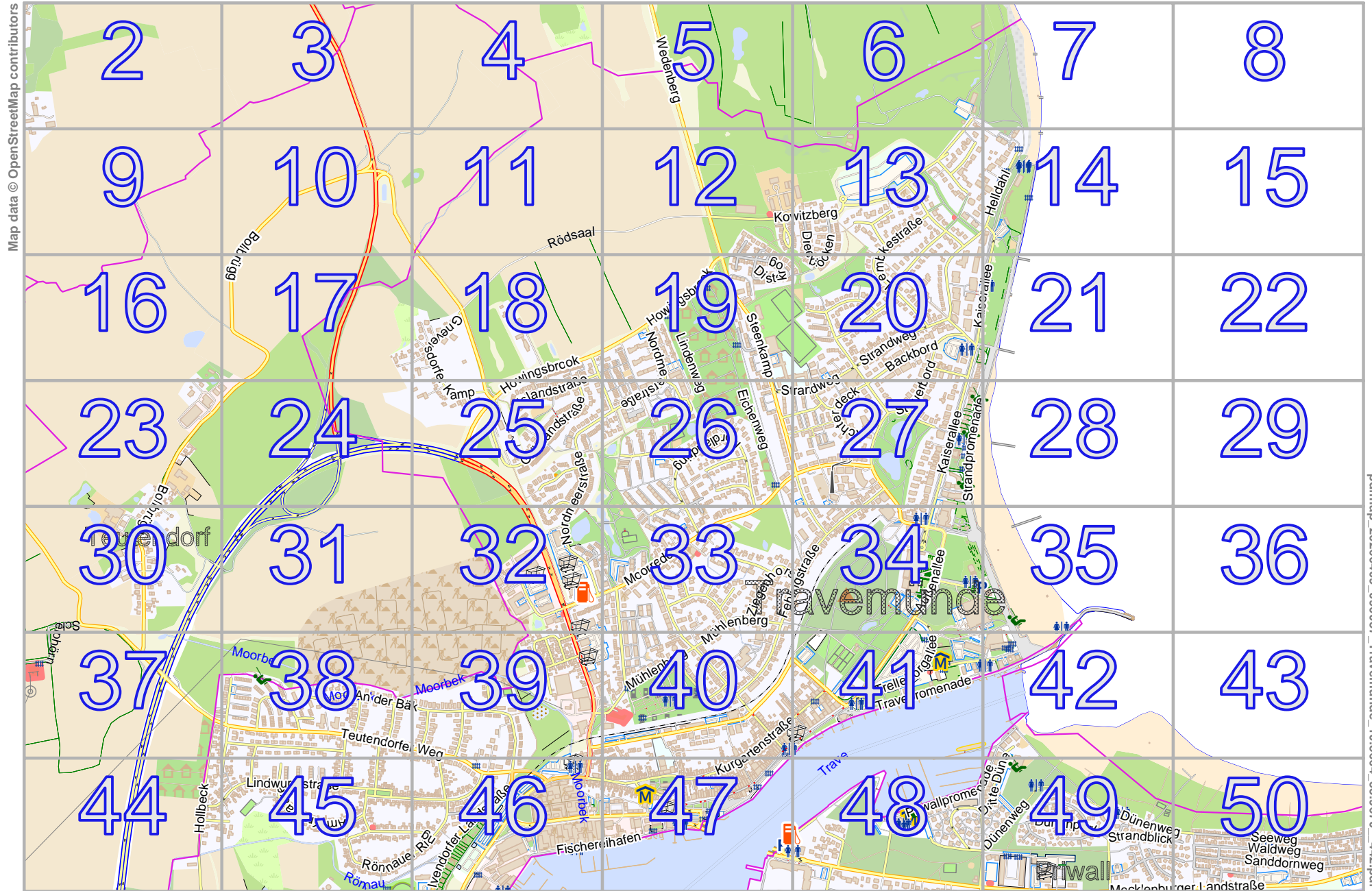
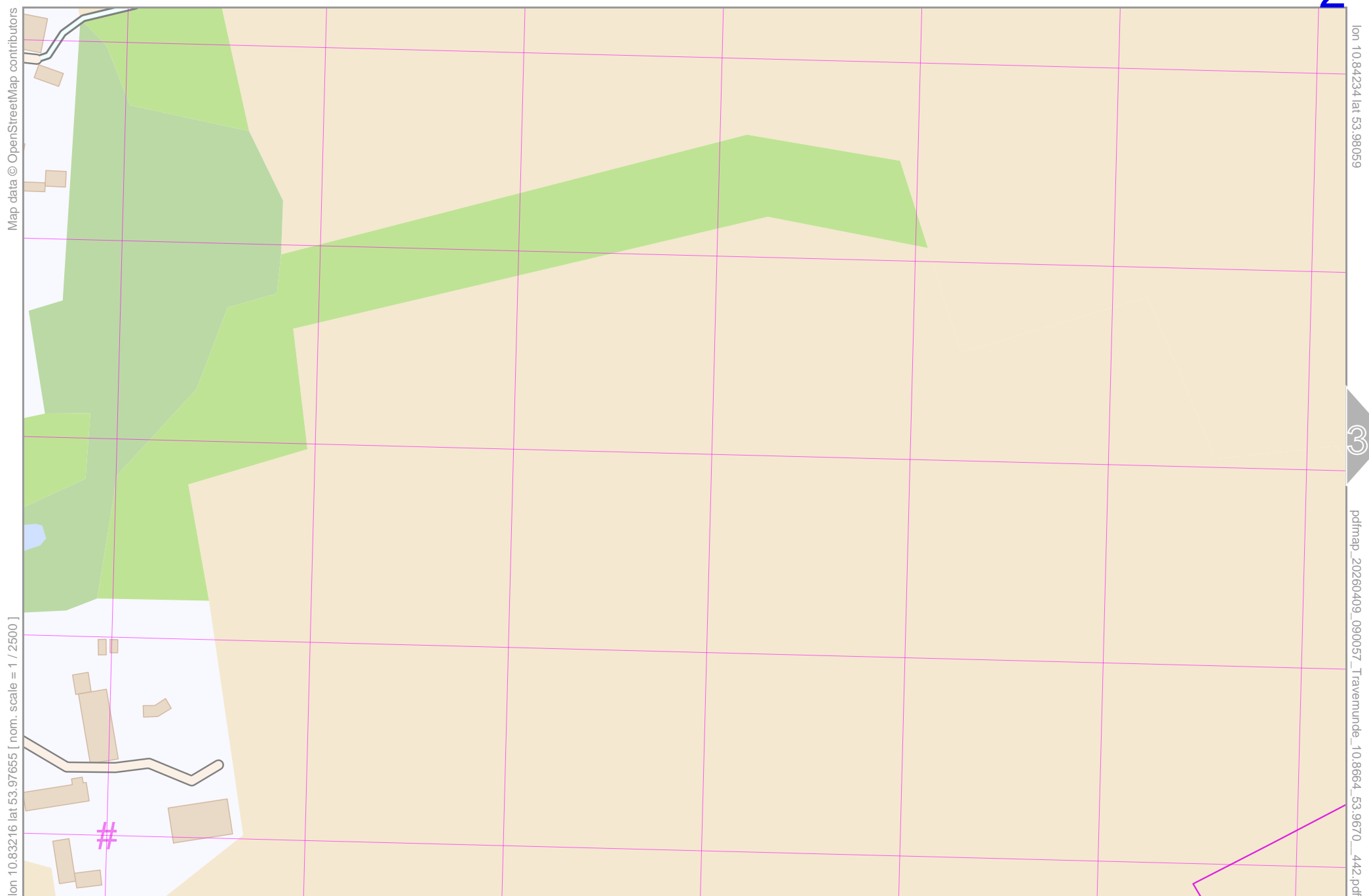


Travemünde

lon 10.90108 lat 53.98059



Travemünde



Map data © OpenStreetMap contributors

lon 10.83216 lat 53.97655 [nom. scale = 1 / 2500]

lon 10.84234 lat 53.98059

pdfmap_20260409_090057_Travemunde_10.8664_53.9670_442.pdf

UTM: 32 U easting 620.20 km northing 5982.50 km
UTM-Grid-width = 100m



Travemünde

3

top

Map data © OpenStreetMap contributors

lon 10.852131 lat 53.98059

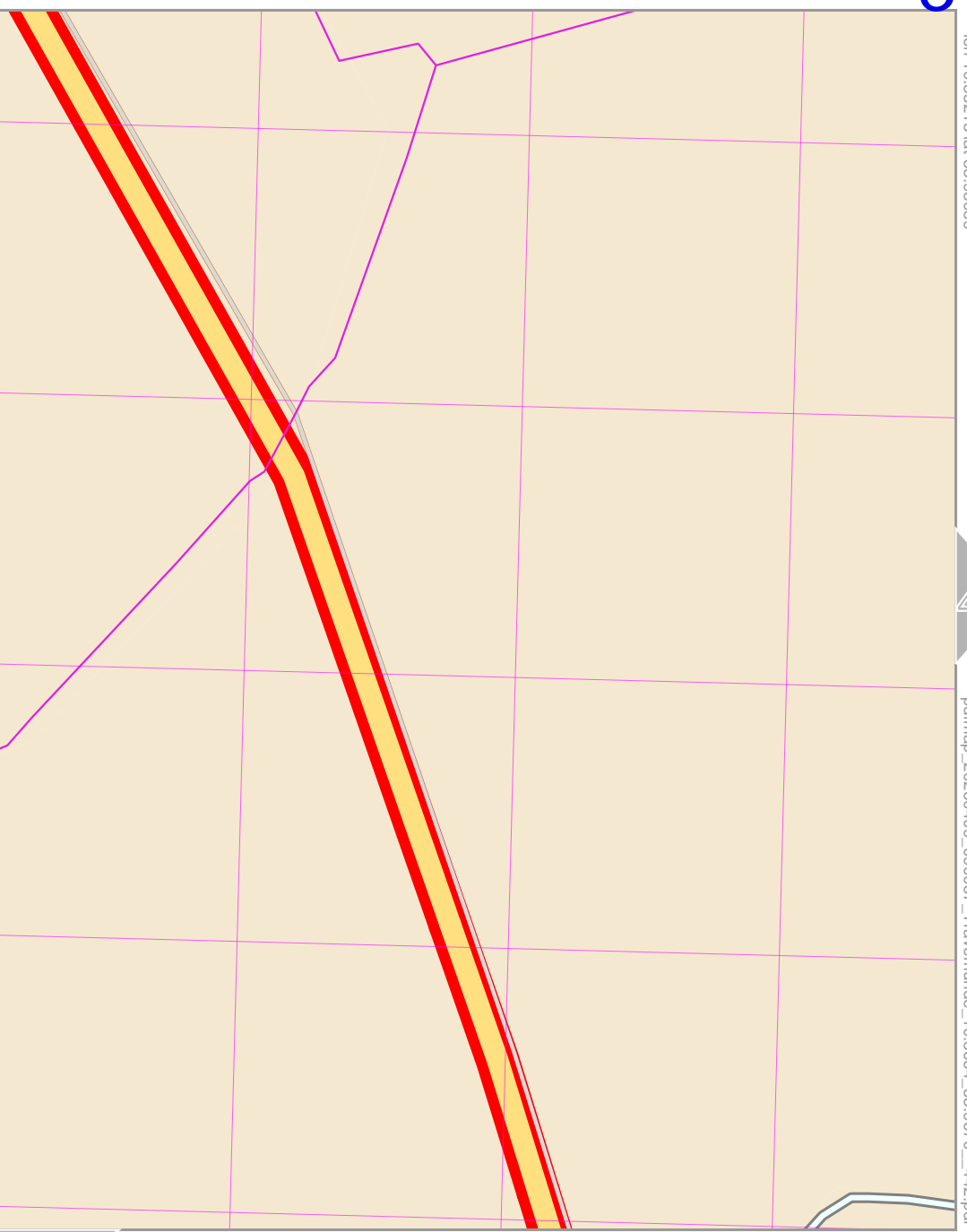
lon 10.84195 lat 53.97655 [nom. scale = 1 / 2500]

pdfmap_20260409_090057_Travemunde_10.8664_53.9670_442.pdf

UTM: 32 U easting 620.90 km northing 5982.50 km
UTM-Grid-width = 100m



#



Travemünde

Map data © OpenStreetMap contributors

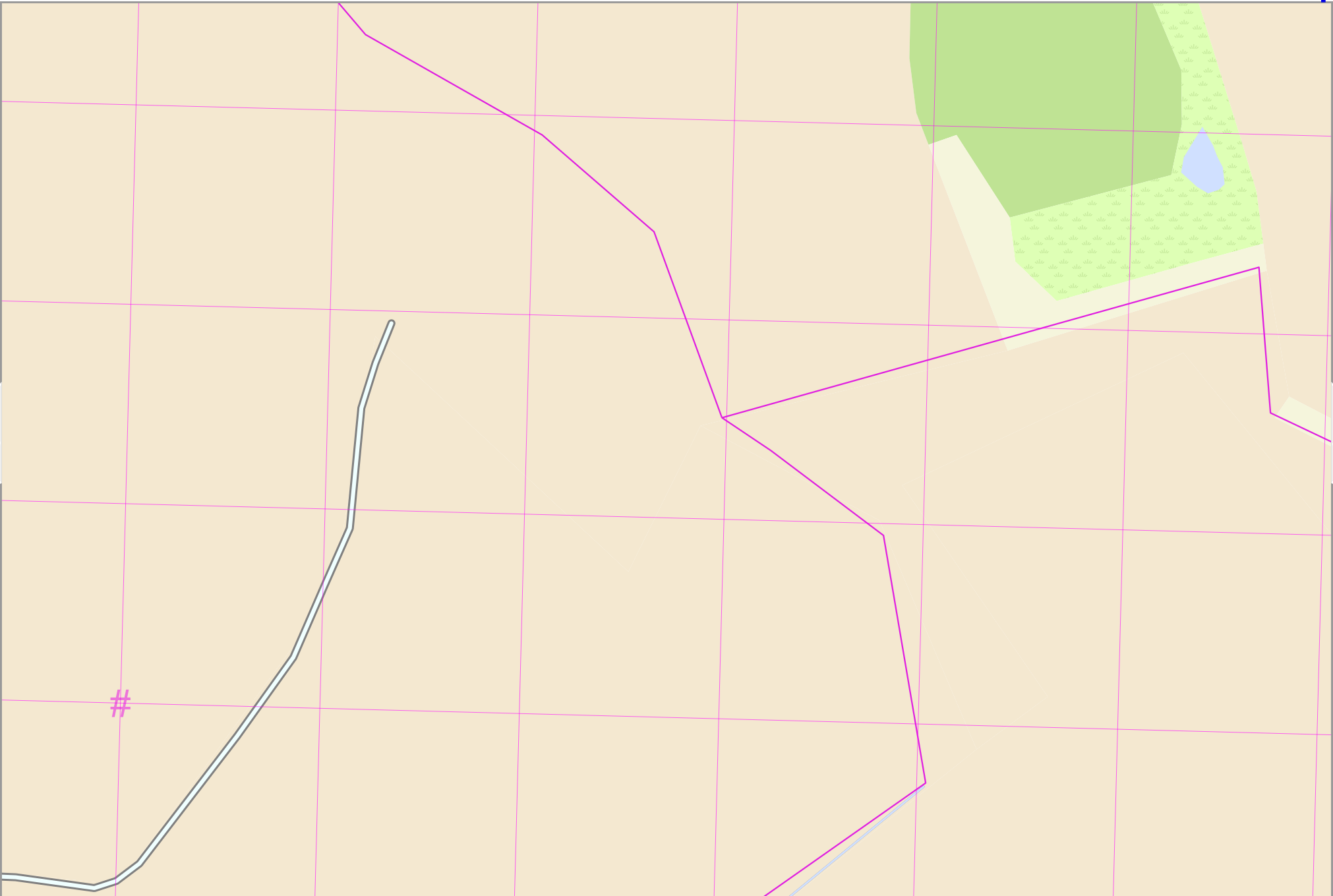
lon 10.85174 lat 53.97655 [nom. scale = 1 / 2500]

lon 10.86192 lat 53.98059

pdfmap_20260409_090057_Travemünde_10.8664_53.9670_442.pdf



UTM: 32 U easting 621.50 northing 5982.60 km
UTM-Grid-width = 100m



Map data © OpenStreetMap contributors

lon 10.87171 lat 53.98059

4

6

lon 10.86153 lat 53.97655 [nom. scale = 1 / 2500]

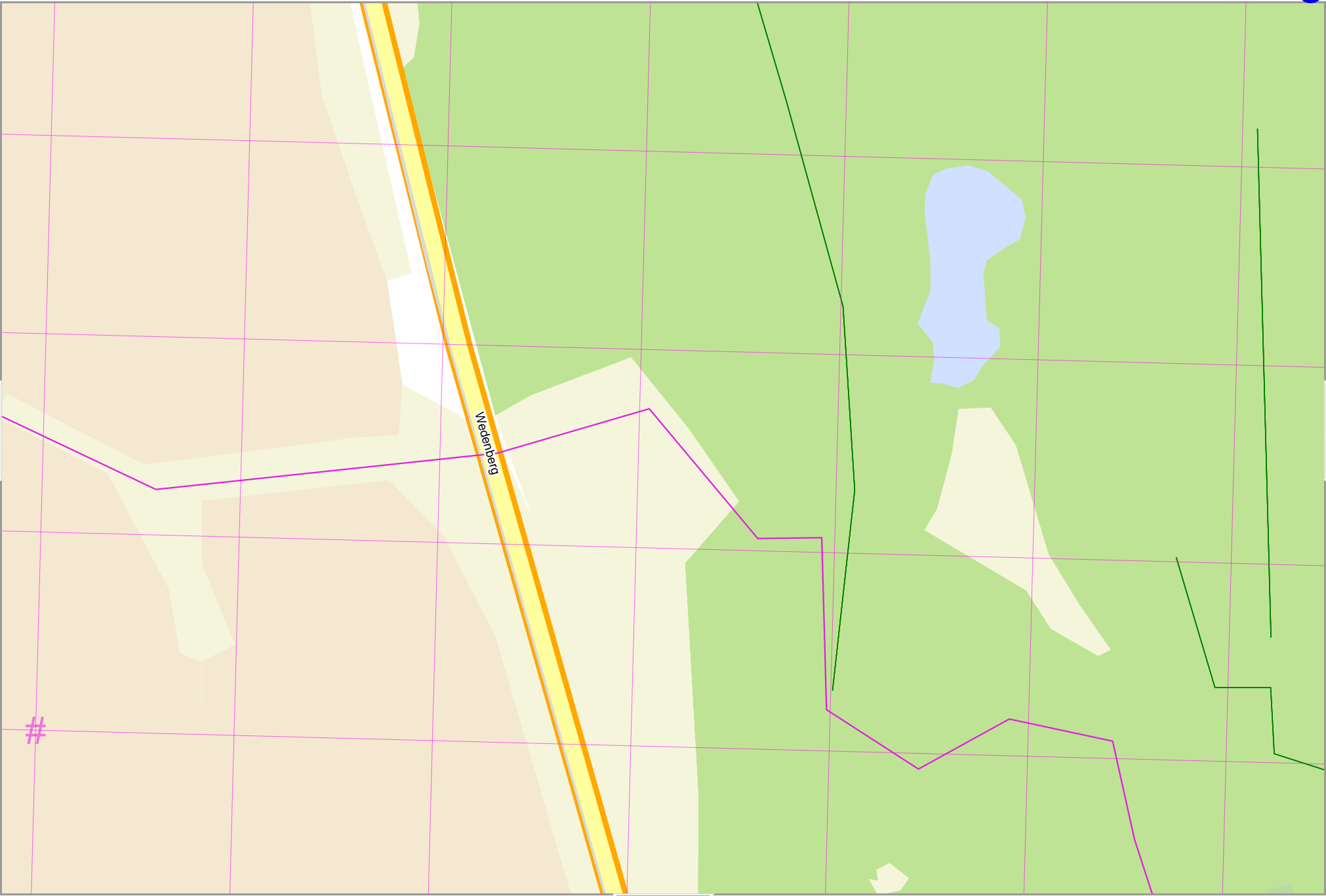
pdfmap_20280409_090057_Travemunde_10.8664_53.9670_442.pdf

#

Wedenberg

12

UTM: 32 U easting 622.10 km northing 5982.60 km
UTM-Grid-width = 100m



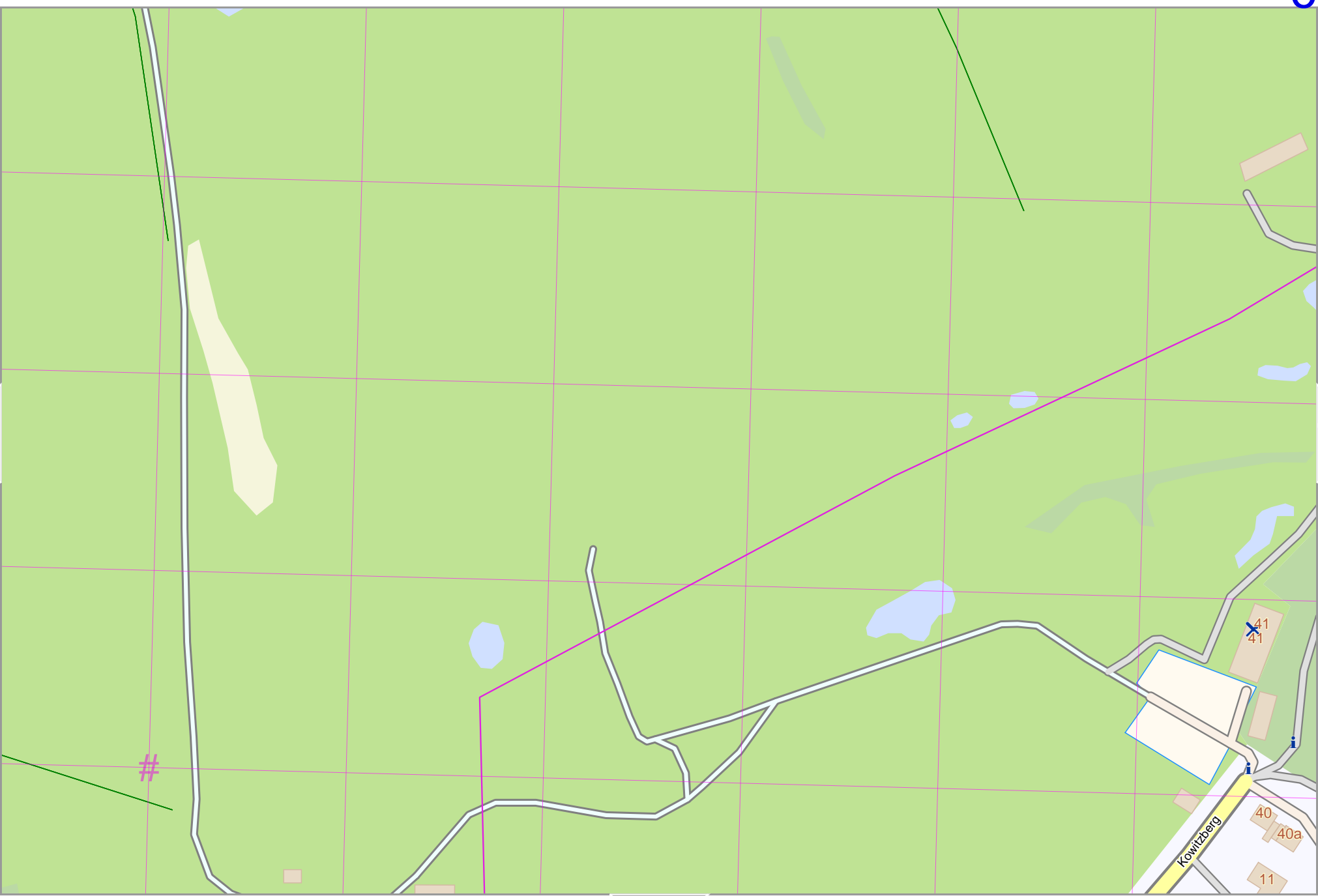
Map data © OpenStreetMap contributors

lon 10.88150 lat 53.98059

lon 10.87132 lat 53.97655 [nom. scale = 1 / 2500]

pdfmap_20260409_090057_Travemünde_10.8664_53.9670_442.pdf

UTM: 32 U easting 622.80 km northing 5982.60 km
UTM-Grid-width = 100m



Travemünde



Map data © OpenStreetMap contributors

lon 10.89129 lat 53.98059

lon 10.88111 lat 53.97655 [nom. scale = 1 / 2500]

pdfmap_20260409_090057_Travemünde_10.8664_53.9670_442.pdf

UTM: 32 U easting 623.40 km northing 5982.60 km
UTM-Grid-width = 100m

Travemünde

8

top

Map data © OpenStreetMap contributors

lon 10.90108 lat 53.98059

7

pdfmap_20260409_090057_Travemunde_10.8664_53.9670_442.pdf

lon 10.89090 lat 53.97655 [nom. scale = 1 / 2500]

#

15

UTM: 32 U easting 624.10 km northing 5982.60 km
UTM-Grid-width = 100m

Map data © OpenStreetMap contributors

lon 10.83216 lat 53.97273 [nom. scale = 1 / 2500]

lon 10.84234 lat 53.97677

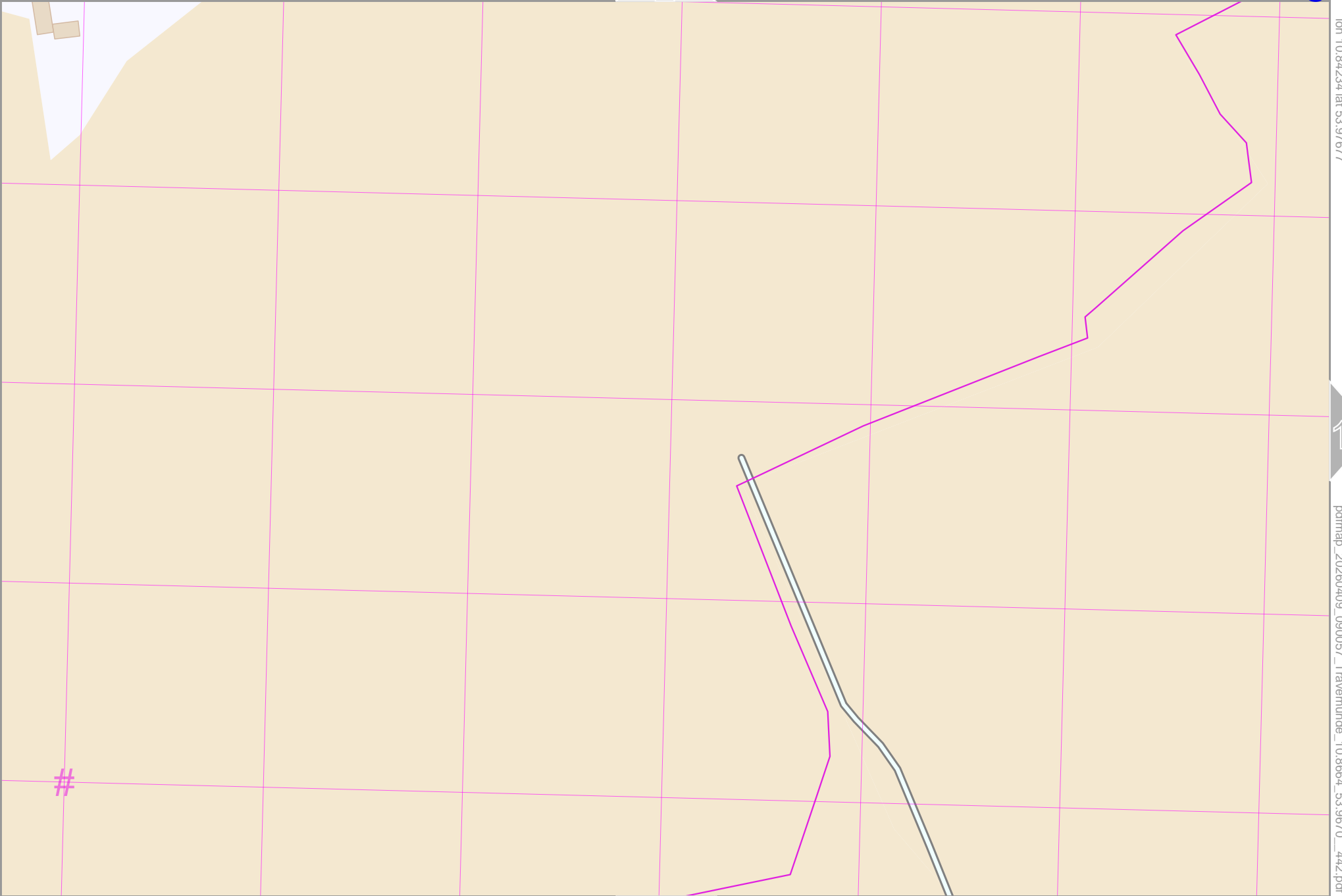
10

pdfmap_20260409_090057_Travemunde_10.8664_53.9670_442.pdf

#

UTM: 32 U easting 620.20 km northing 5982.10 km
UTM-Grid-width = 100m

16

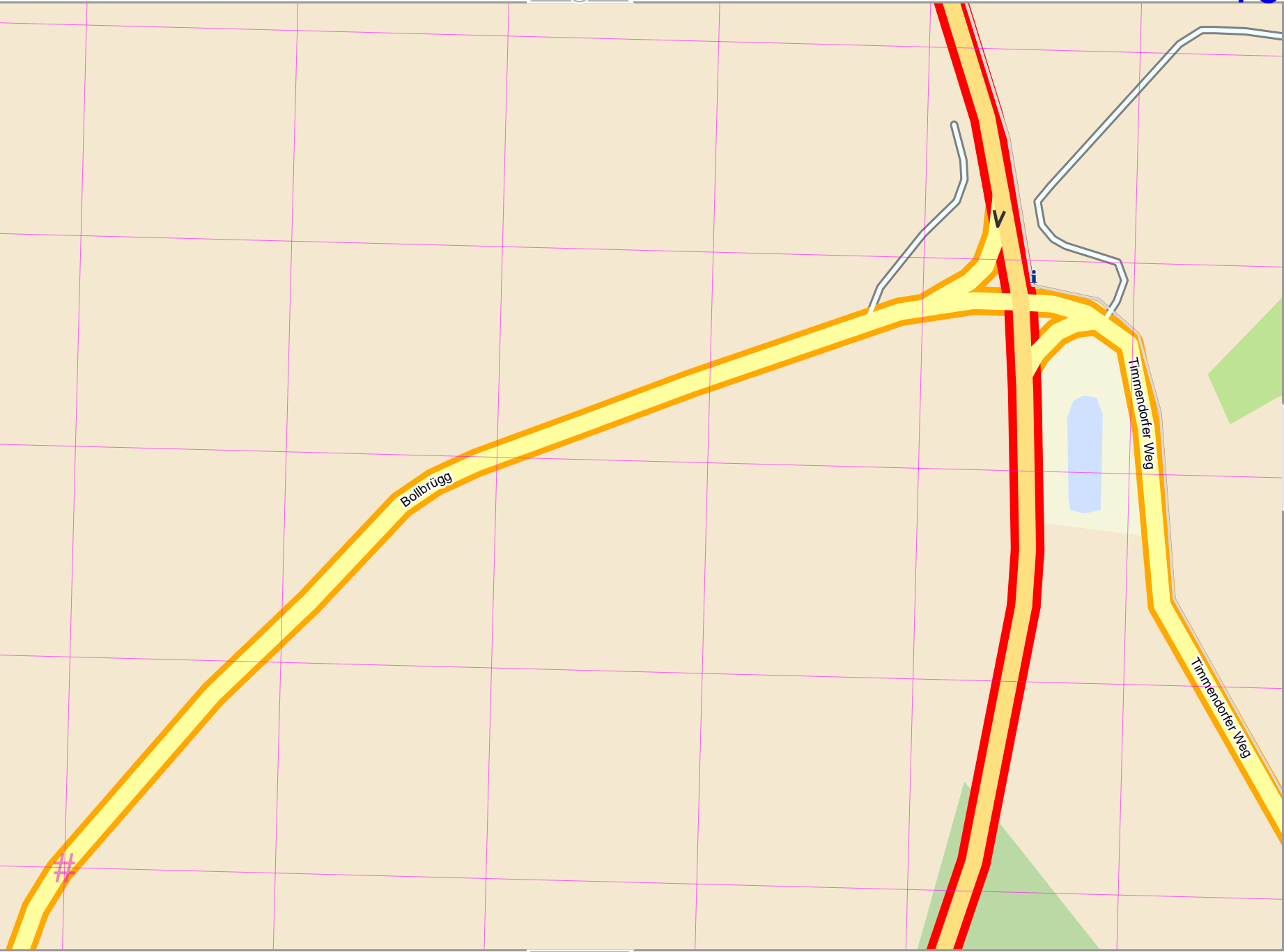


Map data © OpenStreetMap contributors

lon 10.84195 lat 53.97273 [nom. scale = 1 / 2500]

lon 10.85213 lat 53.97677

pdfmap_20260409_090057_Travemünde_10.8664_53.9670_442.pdf

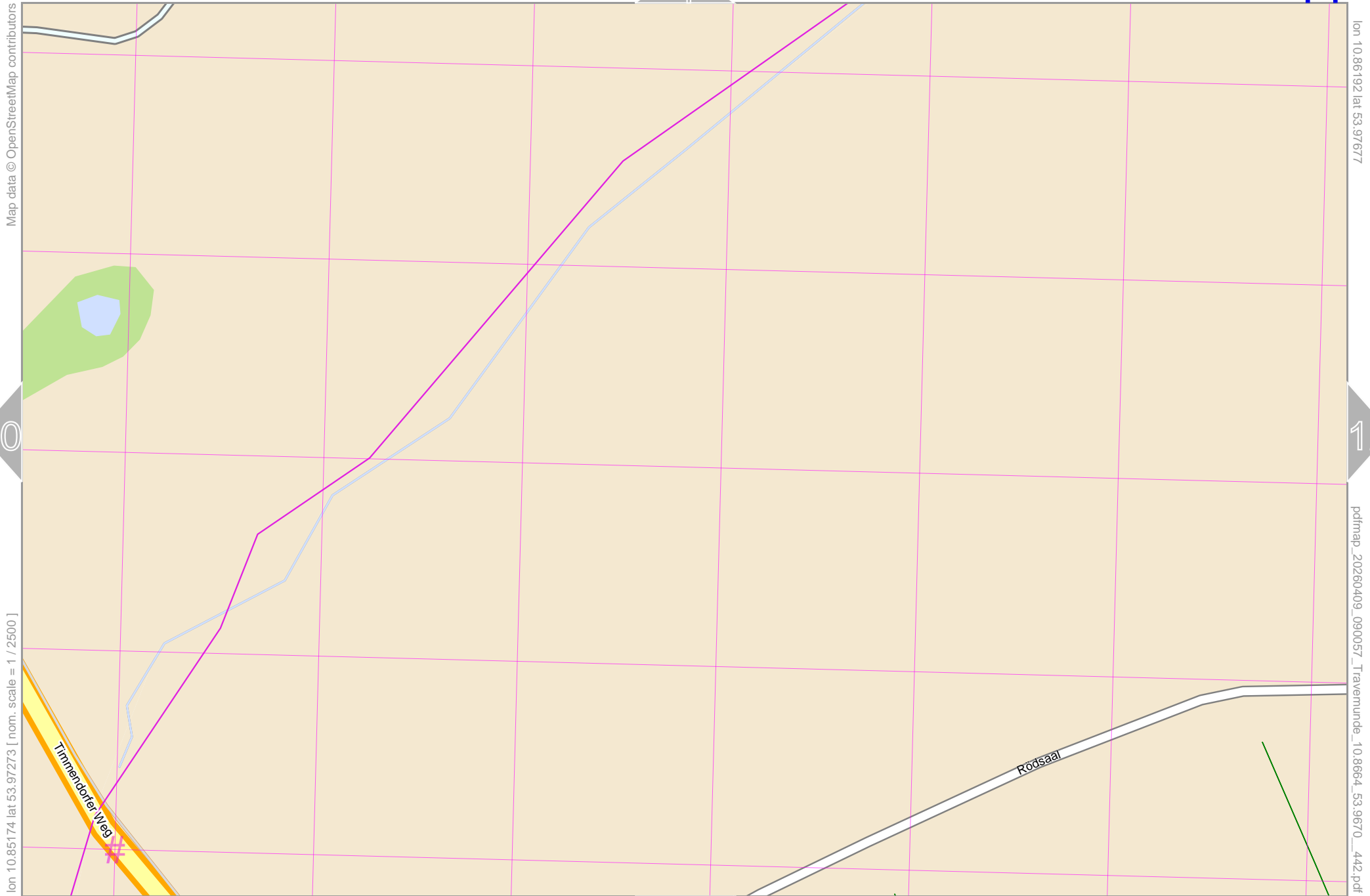


UTM: 32 U easting 620.90 km northing 5982.10 km
UTM-Grid-width = 100m

Travemünde

4

11



10

12

18

lon 10.85174 lat 53.97273 [nom. scale = 1 / 2500]

lon 10.86192 lat 53.97677

pdfmap_20260409_090057_Travemünde_10.8664_53.9670_442.pdf

UTM: 32 U easting 621.50 km northing 5982.10 km
UTM-Grid-width = 100m

Map data © OpenStreetMap contributors

lon 10.87171 lat 53.97677

11

13

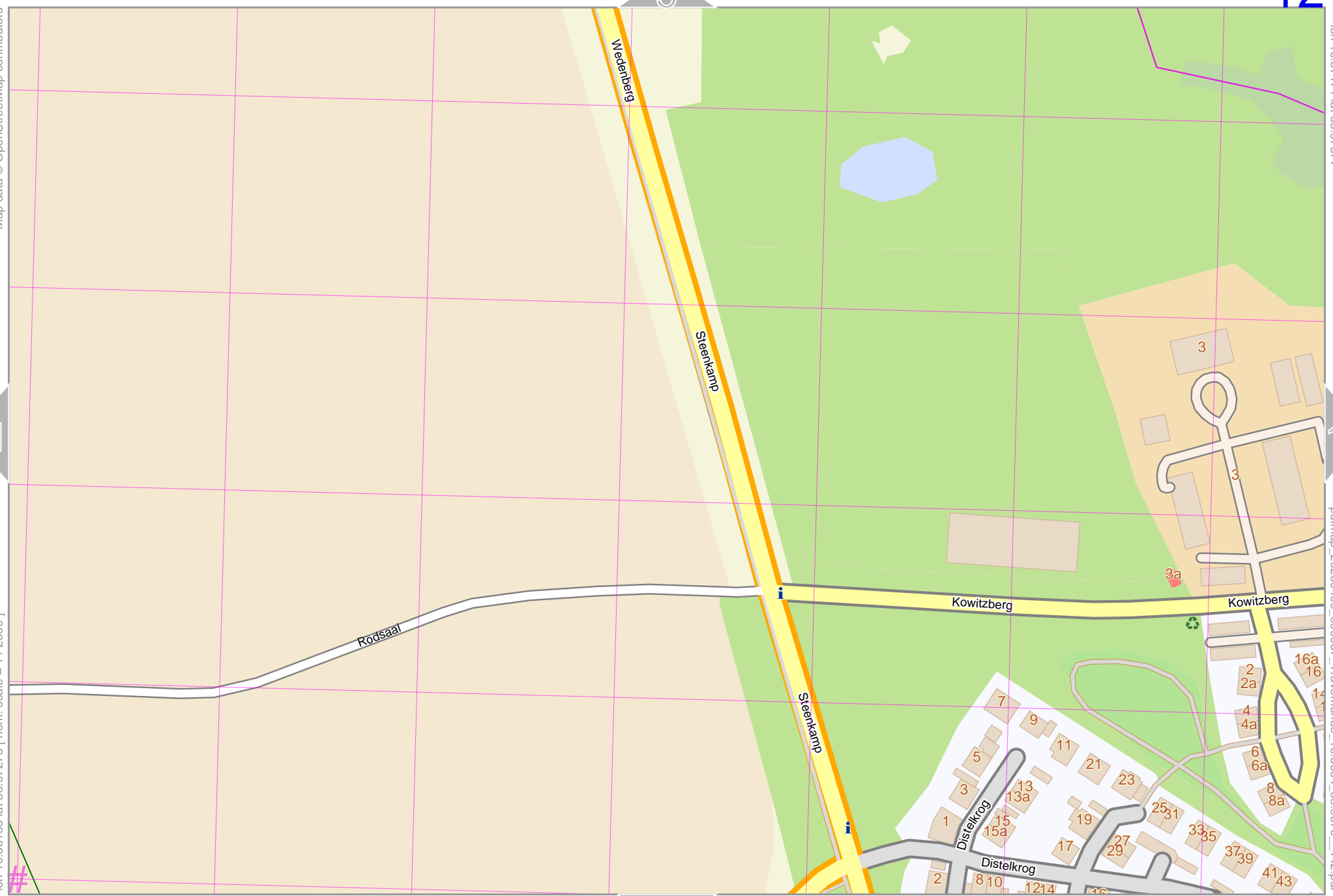
lon 10.86153 lat 53.97273 [nom. scale = 1 / 2500]

pdfmap_20260409_090057_Travemünde_10.8664_53.9670_442.pdf

UTM: 32 U easting 622.10 km northing 5982.10 km
UTM-Grid-width = 100m

#

19



Map data © OpenStreetMap contributors

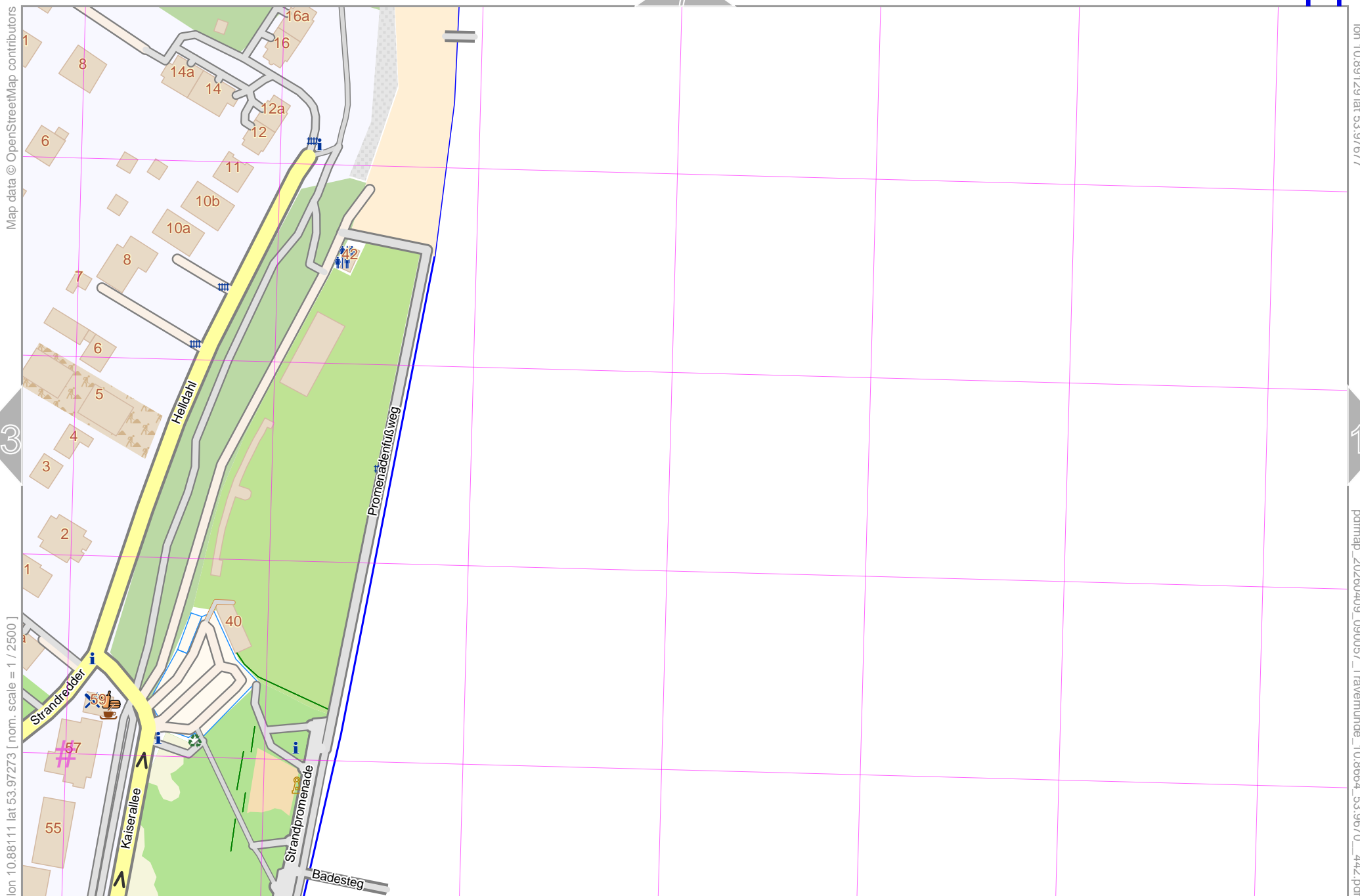
lon 10.87132 lat 53.97273 [nom. scale = 1 / 2500]



UTM: 32 U easting 622.80 km northing 5982.20 km
UTM-Grid-width = 100m

lon 10.88150 lat 53.97677

pdfmap_20260409_090057_Travemünde_10.8664_53.9670_442.pdf



Map data © OpenStreetMap contributors

lon 10.89129 lat 53.97677

lon 10.88111 lat 53.97273 [nom. scale = 1 / 2500]

pdfmap_20260409_090057_Travemünde_10.8664_53.9670_442.pdf

UTM: 32 U easting 623.40 km northing 5982.20 km
UTM-Grid-width = 100m

Map data © OpenStreetMap contributors

lon 10.90108 lat 53.97677

14

lon 10.89090 lat 53.97273 [nom. scale = 1 / 2500]

pdfmap_20260409_090057_Travemunde_10.8664_53.9670_442.pdf

#

8

22

UTM: 32 U easting 624.10 km northing 5982.20 km
UTM-Grid-width = 100m

Travemünde

16

top

9

17

23

Map data © OpenStreetMap contributors

lon 10.83216 lat 53.96891 [nom. scale = 1 / 2500]

lon 10.84234 lat 53.97296

pdfmap_20260409_090057_Travemunde_10.8664_53.9670_442.pdf

#

UTM: 32 U easting 620.20 km northing 5981.70 km
UTM-Grid-width = 100m

Travemünde

10

17

Map data © OpenStreetMap contributors

lon 10.852131 lat 53.97296

16

18

lon 10.84195 lat 53.96891 [nom. scale = 1 / 2500]

pdfmap_20260409_090057_Travemünde_10.8664_53.9670_442.pdf

Bollbrügg

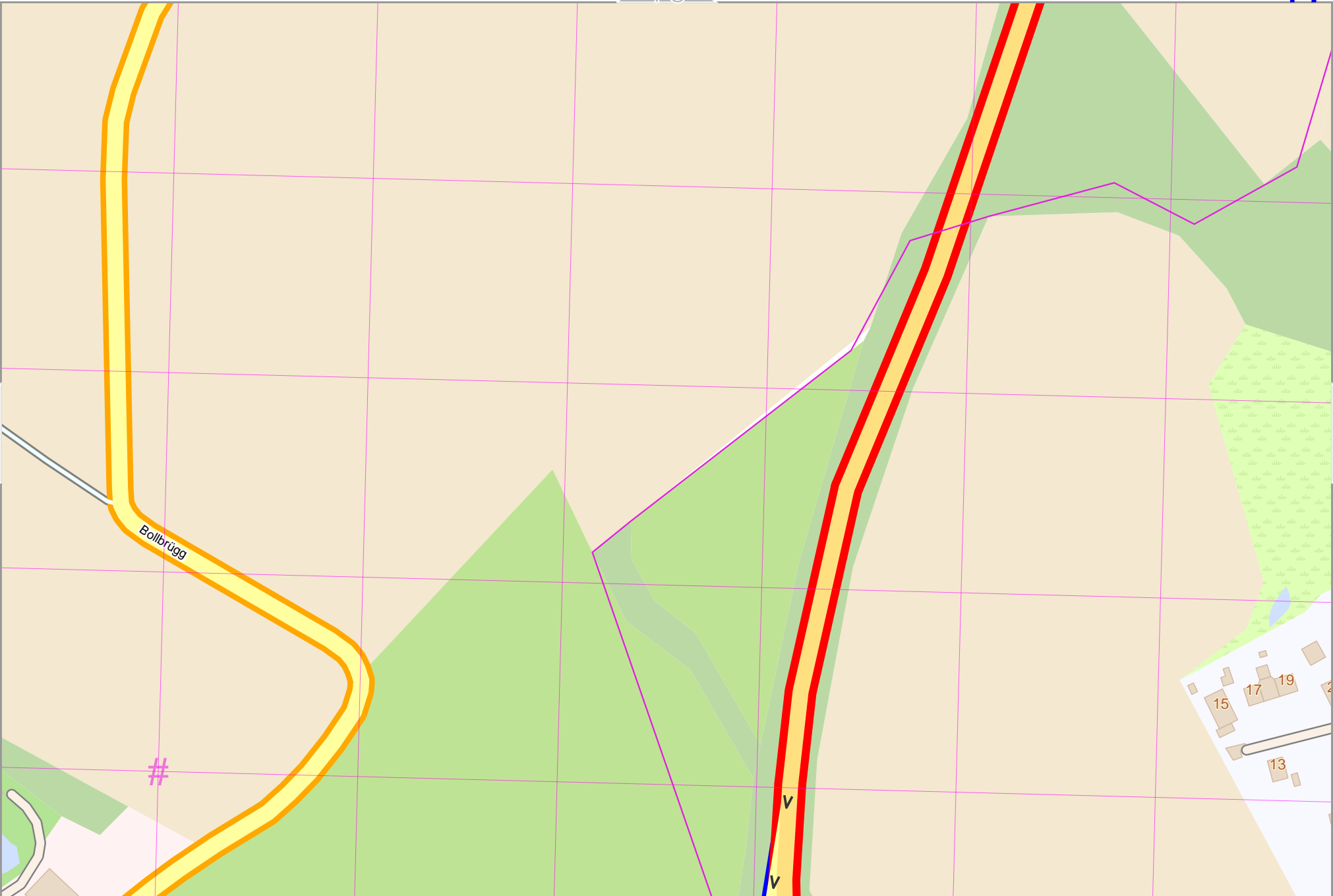
#

v

v

24

UTM: 32 U easting 620.90 km northing 5981.70 km
UTM-Grid-width = 100m



Map data © OpenStreetMap contributors

lon 10.86192 lat 53.97296

17

19

lon 10.85174 lat 53.96891 [nom. scale = 1 / 2500]

pdfmap_20260409_090057_Travemünde_10.8664_53.9670_442.pdf



UTM: 32 U easting 621.50 km northing 5981.70 km
UTM-Grid-width = 100m

25

Map data © OpenStreetMap contributors

lon 10.86153 lat 53.96891 [nom. scale = 1 / 2500]

UTM: 32 U easting 622.20 km northing 5981.70 km

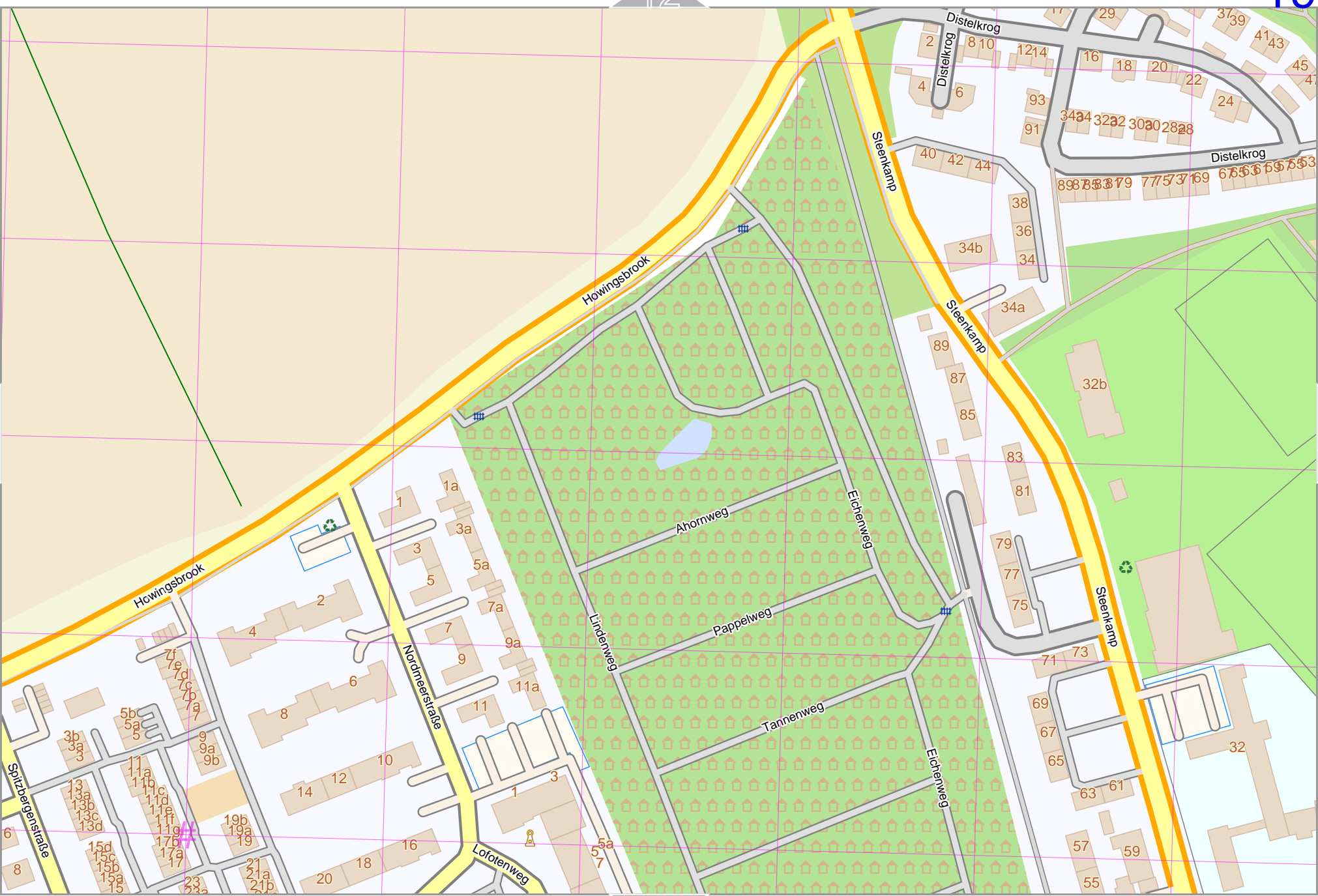
UTM-Grid-width = 100m

12

18

20

26

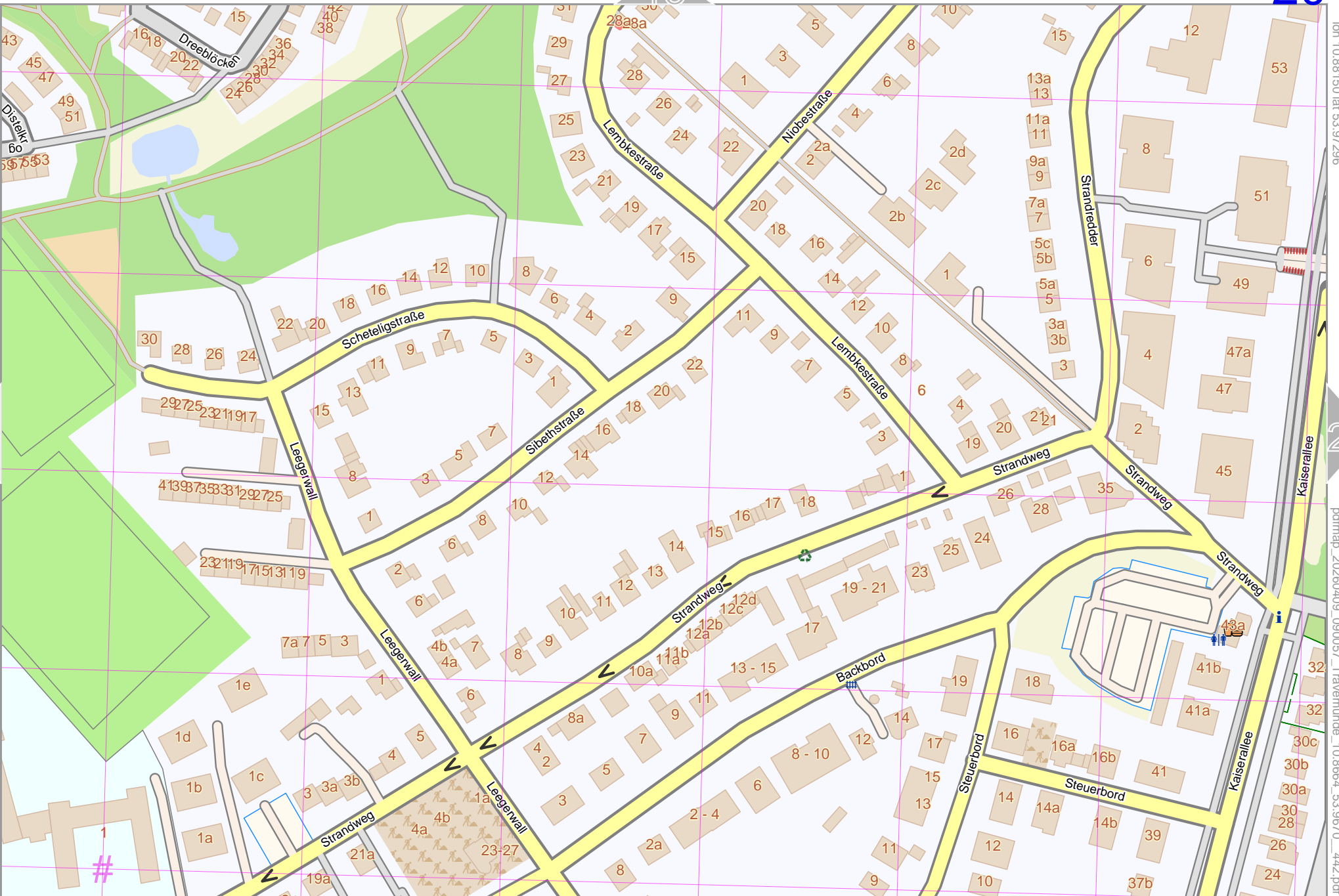


lon 10.87171 lat 53.97296

pdfmap_20260409_090057_Travemünde_10.8664_53.9670_442.pdf

Map data © OpenStreetMap contributors

lon 10.87132 lat 53.96891 [nom. scale = 1 / 2500]



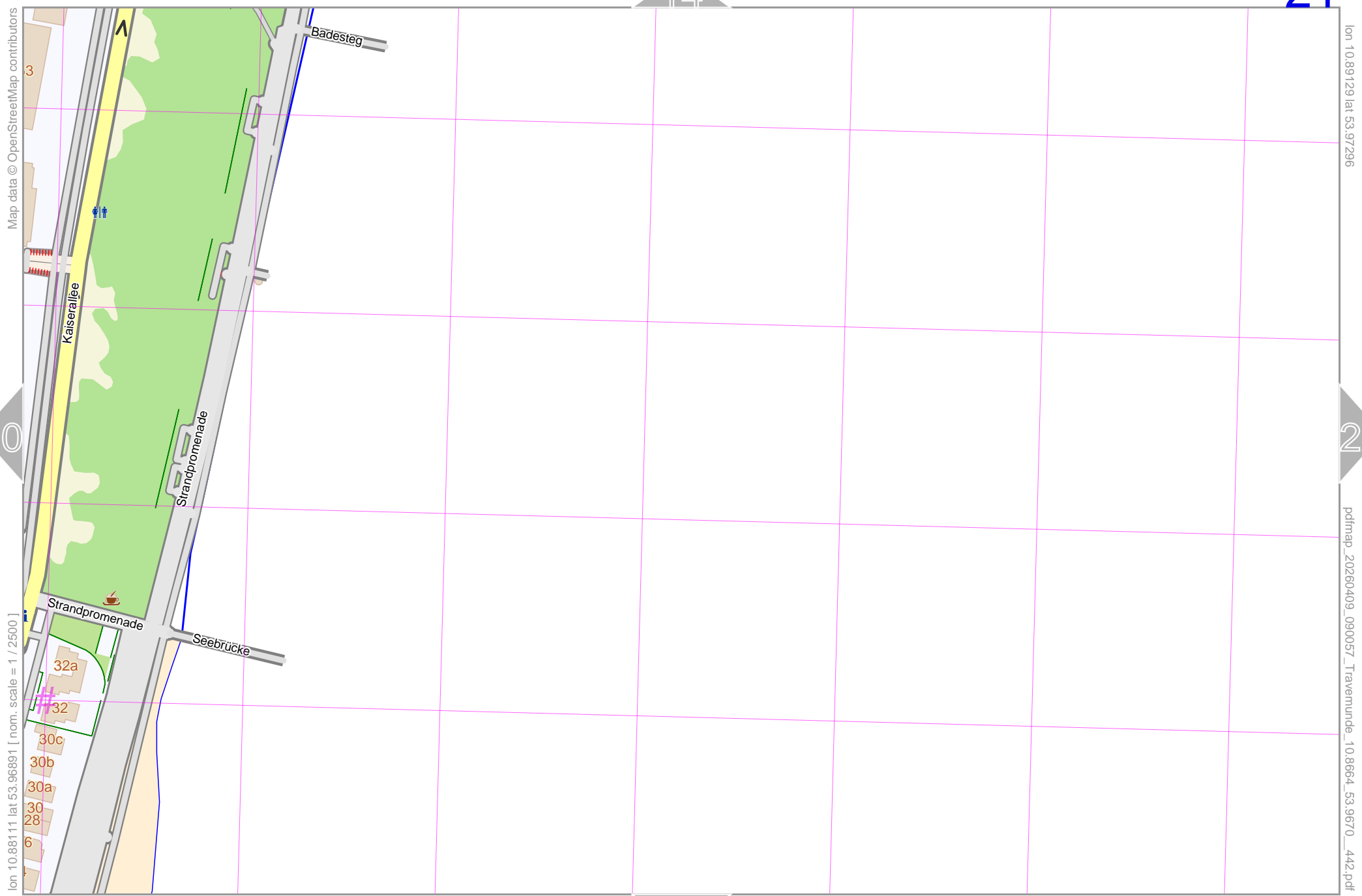
UTM: 32 U easting 622.80 km northing 5981.70 km

UTM-Grid-width = 100m

lon 10.87132 lat 53.97296

pdfmap_20260409_090057_Travemünde_10.8664_53.9670_442.pdf

Travemünde



Map data © OpenStreetMap contributors

lon 10.88111 lat 53.96891 [nom. scale = 1 / 2500]

lon 10.89129 lat 53.97296

pdfmap_20260409_090057_Travemünde_10.8664_53.9670_442.pdf

UTM: 32 U easting 623.40 km northing 5981.80 km
UTM-Grid-width = 100m

Map data © OpenStreetMap contributors

lon 10.90108 lat 53.97296

lon 10.89090 lat 53.96891 [nom. scale = 1 / 2500]

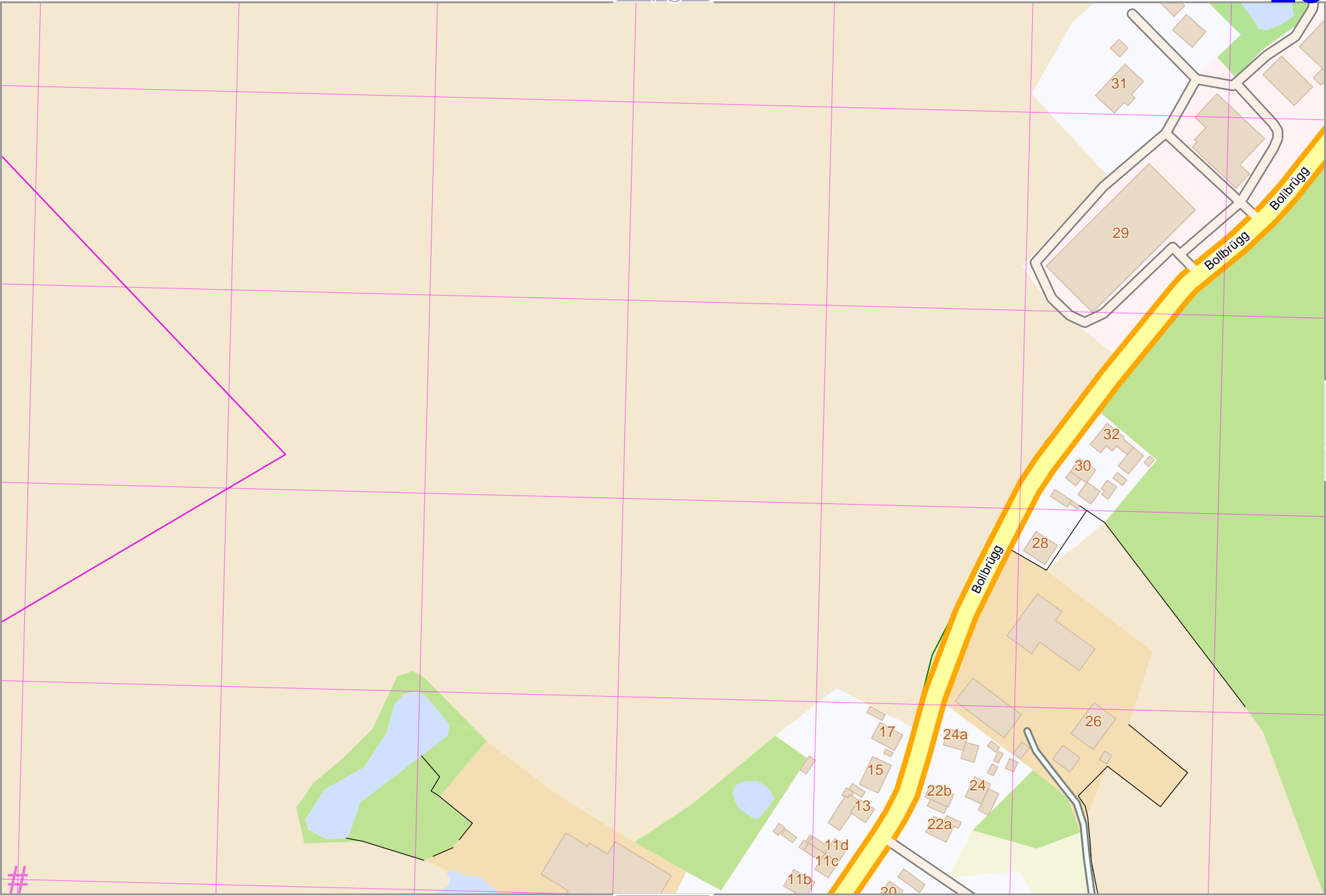
pdfmap_20260409_090057_Travemunde_10.8664_53.9670_442.pdf

#

UTM: 32 U easting 624.10 km northing 5981.80 km
UTM-Grid-width = 100m

Map data © OpenStreetMap contributors

lon 10.83216 lat 53.96509 [nom. scale = 1 / 2500]



16

24

30

UTM: 32 U easting 620.20 km northing 5981.20 km
UTM-Grid-width = 100m

lon 10.84234 lat 53.96914

pdfmap_20260409_090057_Travemünde_10.8664_53.9670_442.pdf

Travemünde

Map data © OpenStreetMap contributors

lon 10.852131lat 53.96914

23

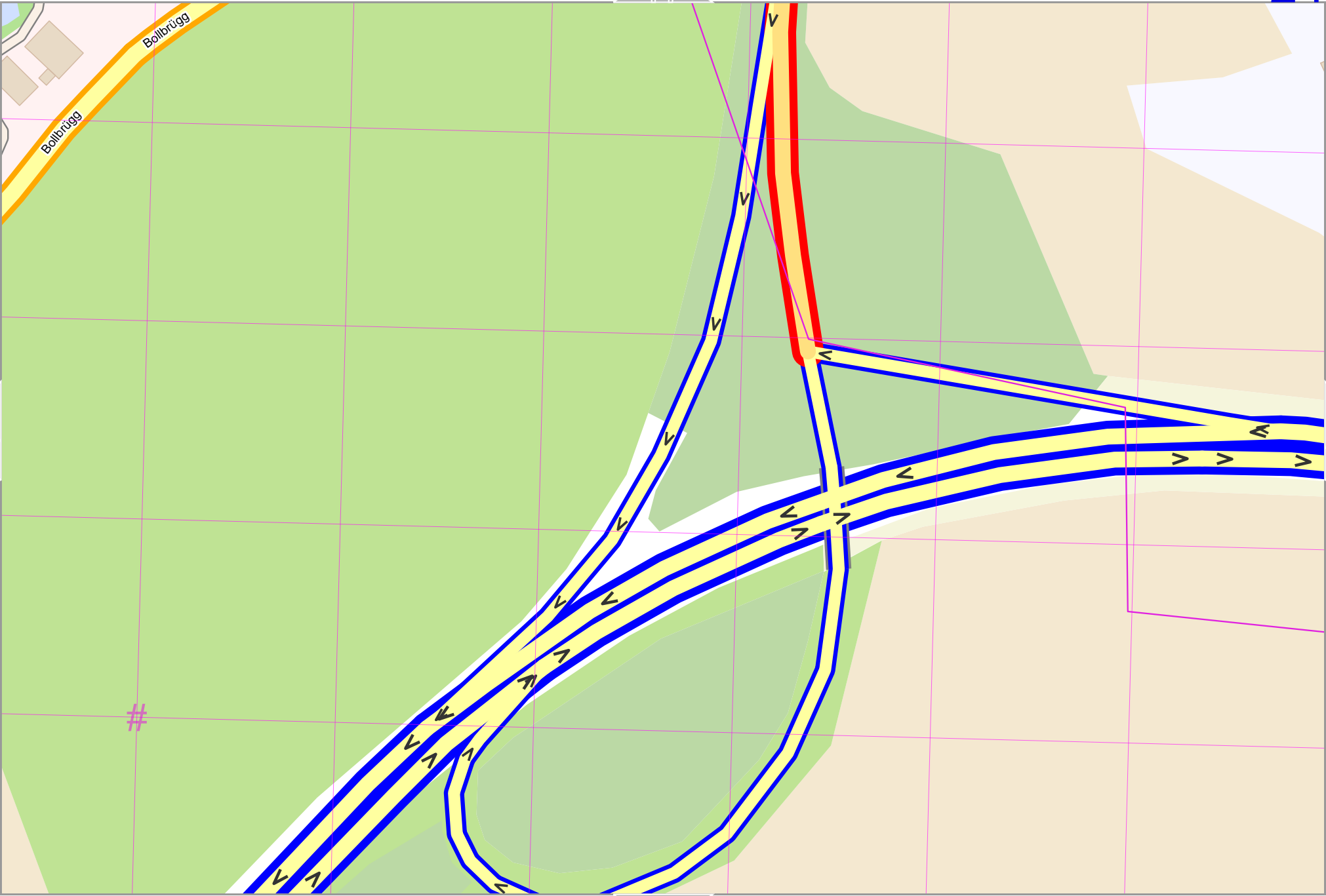
25

lon 10.84195 lat 53.96609 [nom. scale = 1 / 2500]

pdfmap_20260409_090057_Travemünde_10.8664_53.9670_442.pdf

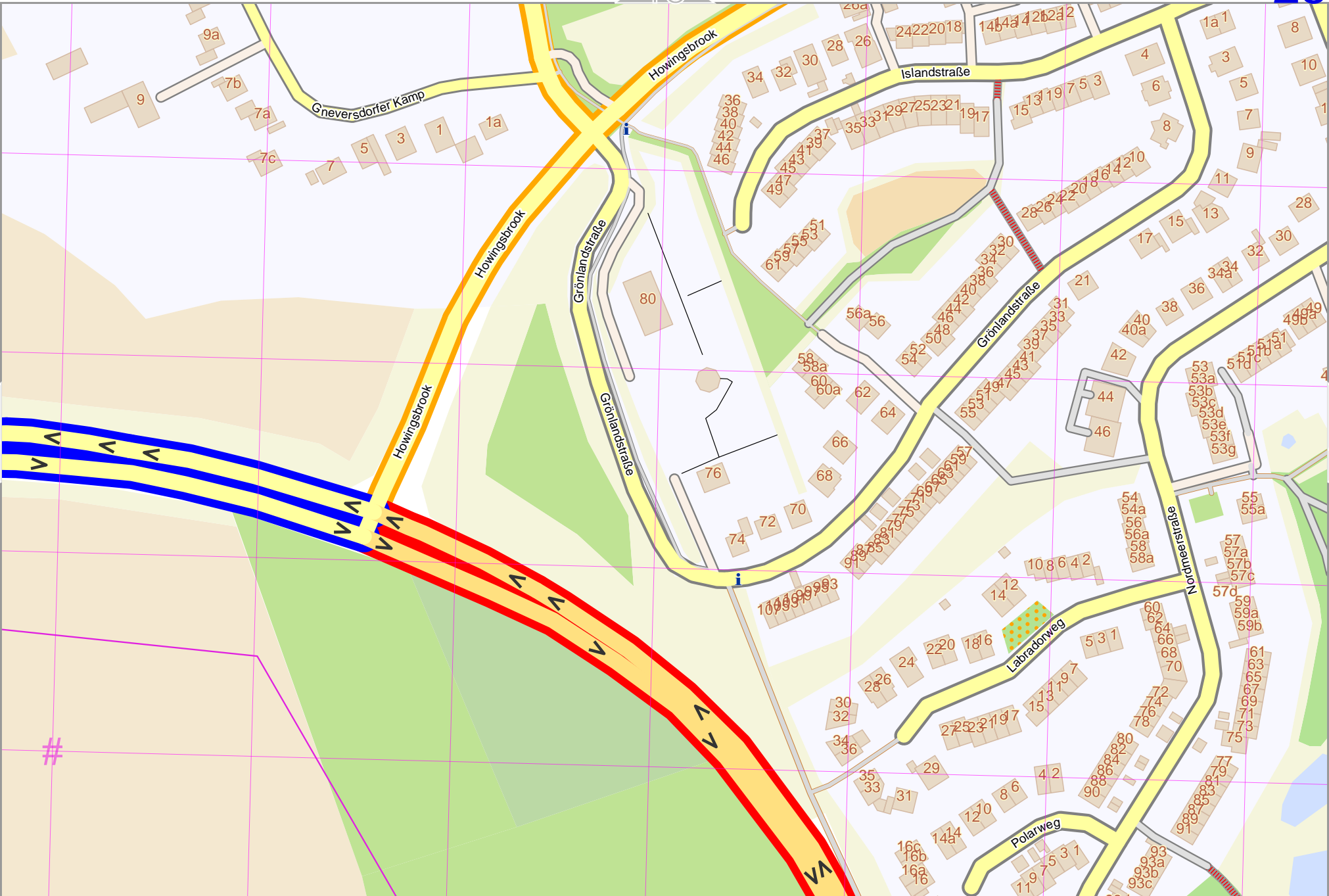
UTM: 32 U easting 620.90 km northing 5981.30 km
UTM-Grid-width = 100m

31



Map data © OpenStreetMap contributors

lon 10.85174 lat 53.96509 [nom. scale = 1 / 2500]



UTM: 32 U easting 621.50 km northing 5981.30 km
UTM-Grid-width = 100m

32

lon 10.86192 lat 53.96914

pdfmap_20260409_090057_Travemünde_10.8664_53.9670_442.pdf

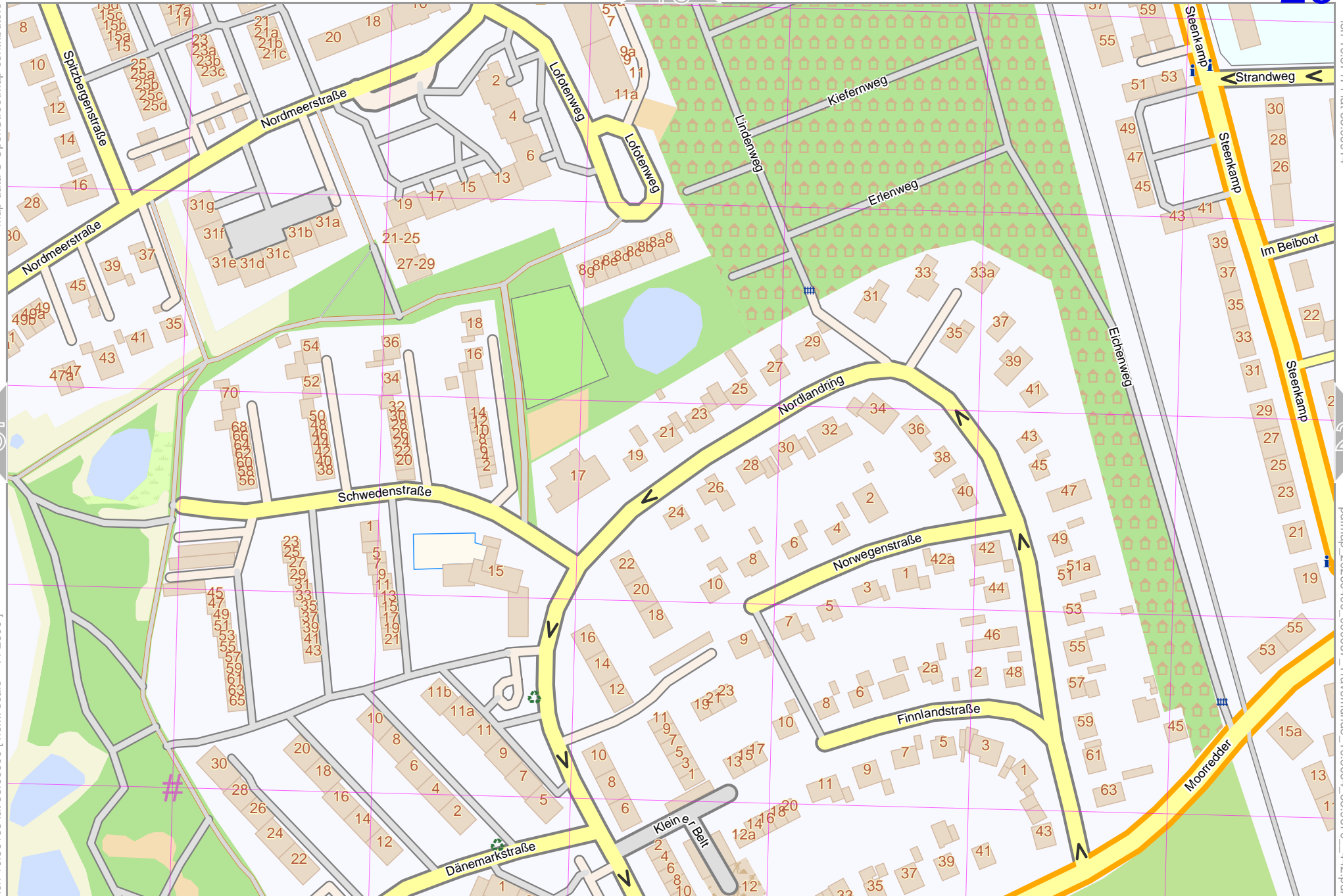
Map data © OpenStreetMap contributors

lon 10.87171 lat 53.96914

pdfmap_20260409_090057_Travemünde_10.8664_53.9670_442.pdf

lon 10.86153 lat 53.96509 [nom. scale = 1 / 2500]

UTM: 32 U easting 622.20 km northing 5981.30 km
UTM-Grid-width = 100m



25

27

19

33



Map data © OpenStreetMap contributors


lon 10.881501 lat 53.96914

pdfmap_20260409_090057_Travemünde_10.8664_53.9670_442.pdf

lon 10.87132 lat 53.96509 [nom. scale = 1 / 2500]

UTM: 32 U easting 622.80 km northing 5981.30 km
UTM-Grid-width = 100m

Travemünde



Map data © OpenStreetMap contributors

lon 10.89129 lat 53.96914

27

29

lon 10.88111 lat 53.96509 [nom. scale = 1 / 2500]

pdfmap_20260409_090057_Travemünde_10.8664_53.9670_442.pdf

UTM: 32 U easting 623.50 km northing 5981.30 km
UTM-Grid-width = 100m

35

22

28

36

Map data © OpenStreetMap contributors

lon 10.90108 lat 53.96914

lon 10.89090 lat 53.96509 [nom. scale = 1 / 2500]

pdfmap_20260409_090057_Travemunde_10.8664_53.9670_442.pdf

#

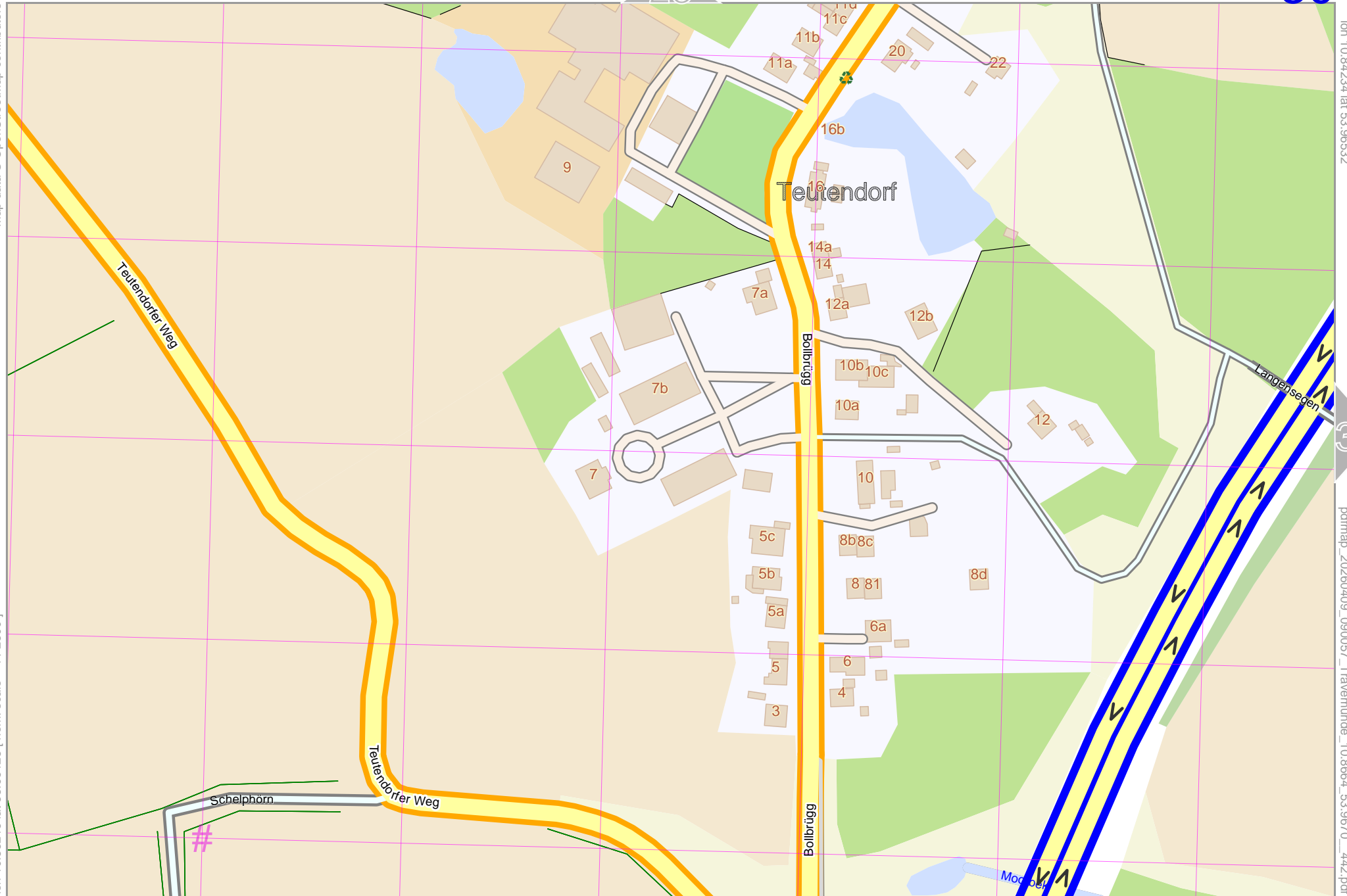
UTM: 32 U easting 624.10 km northing 5981.30 km

UTM-Grid-width = 100m

Map data © OpenStreetMap contributors

lon 10.83216 lat 53.96128 [nom. scale = 1 / 2500]

UTM: 32 U easting 620.30 km northing 5980.80 km
UTM-Grid-width = 100m



lon 10.84234 lat 53.96532

pdfmap_20260409_090057_Travemünde_10.8664_53.9670_442.pdf

Travemünde

31

24

Map data © OpenStreetMap contributors

lon 10.852131 lat 53.96532

30

32

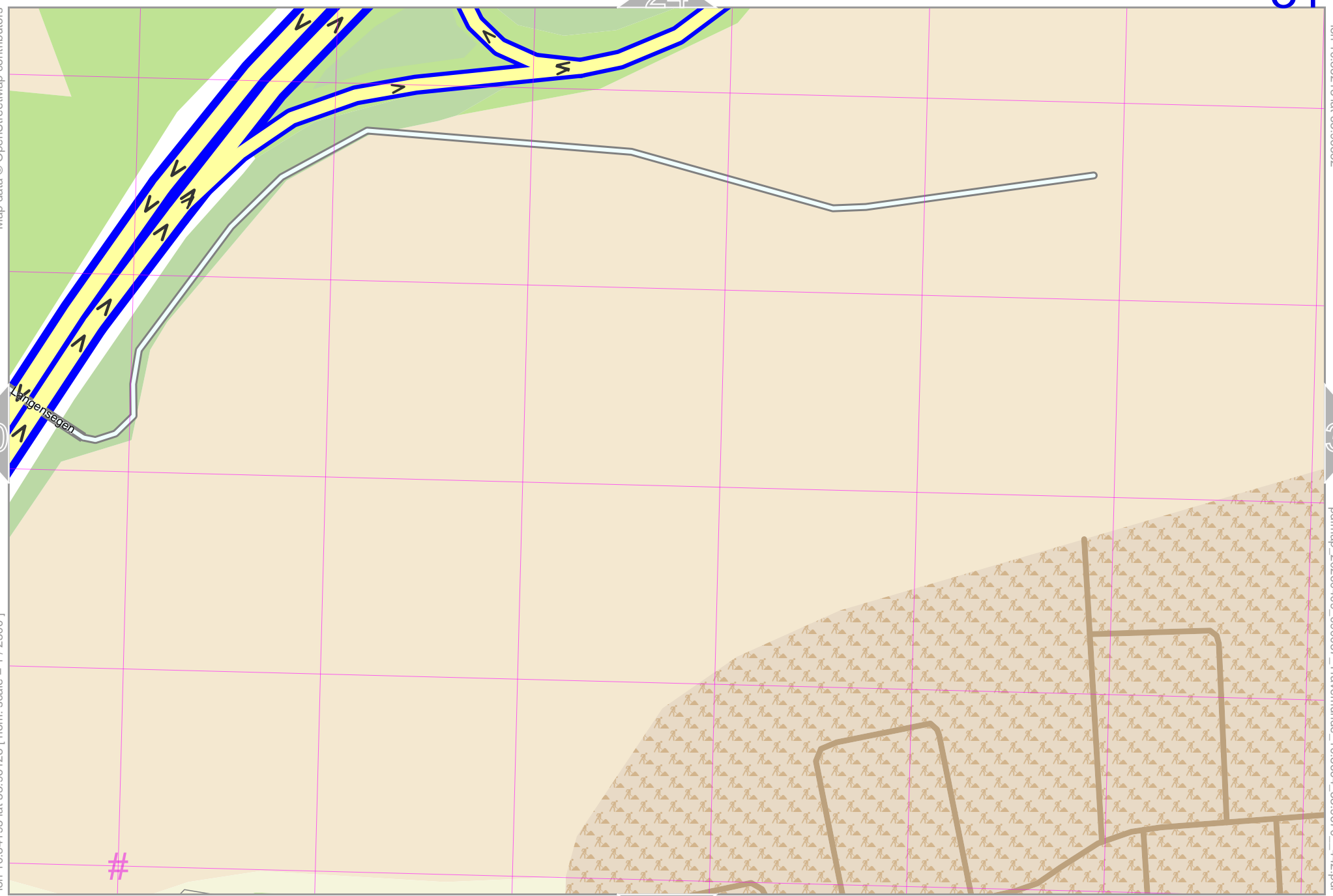
lon 10.84195 lat 53.96128 [nom. scale = 1 / 2500]

pdfmap_20260409_090057_Travemünde_10.8664_53.9670_442.pdf

UTM: 32 U easting 620.90 km northing 5980.80 km

UTM-Grid-width = 100m

38



Map data © OpenStreetMap contributors

lon 10.87171 lat 53.96532

32

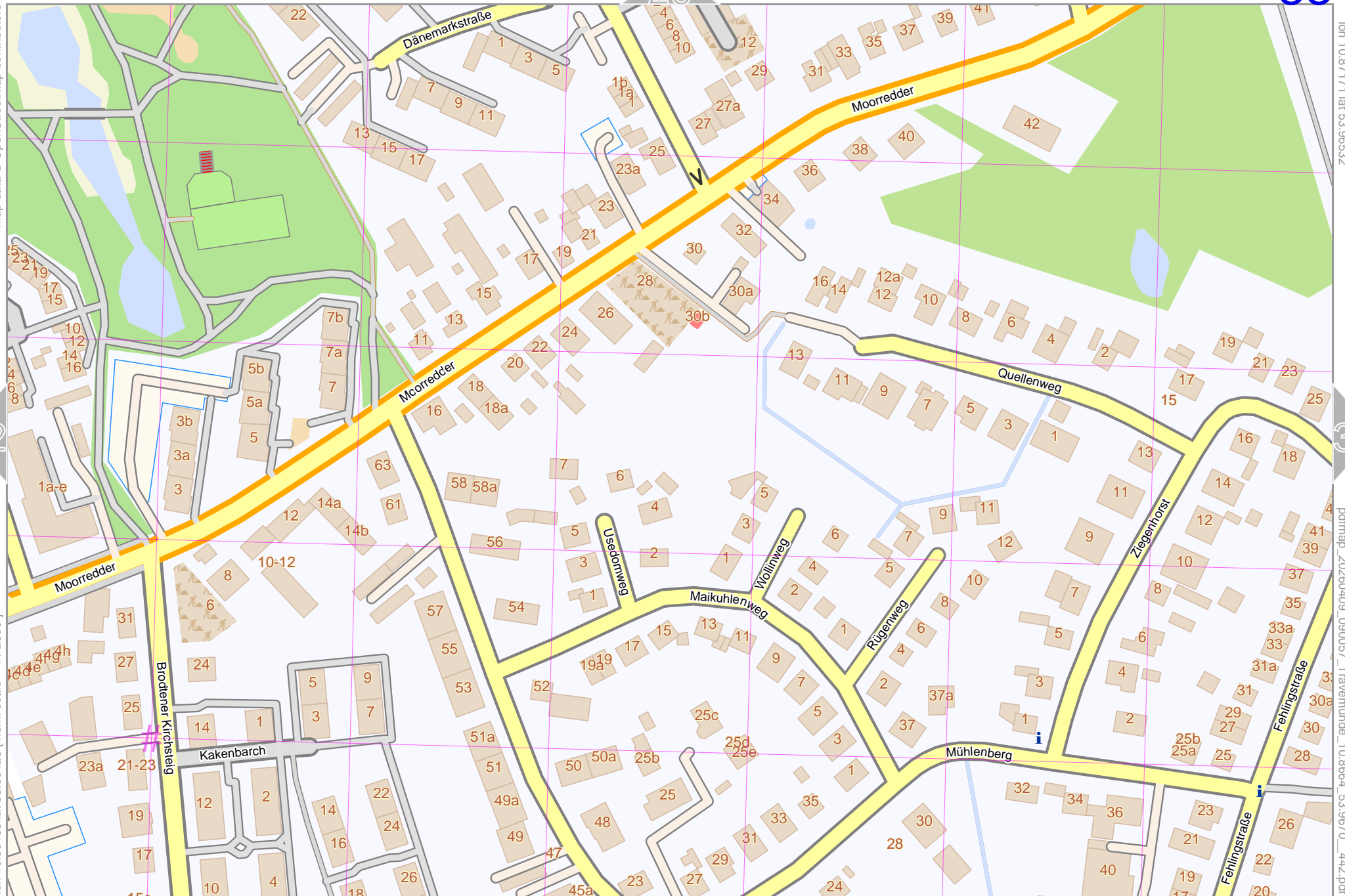
34

lon 10.86153 lat 53.96128 [nom. scale = 1 / 2500]

pdfmap_20260409_090057_Travemünde_10.8664_53.9670_442.pdf

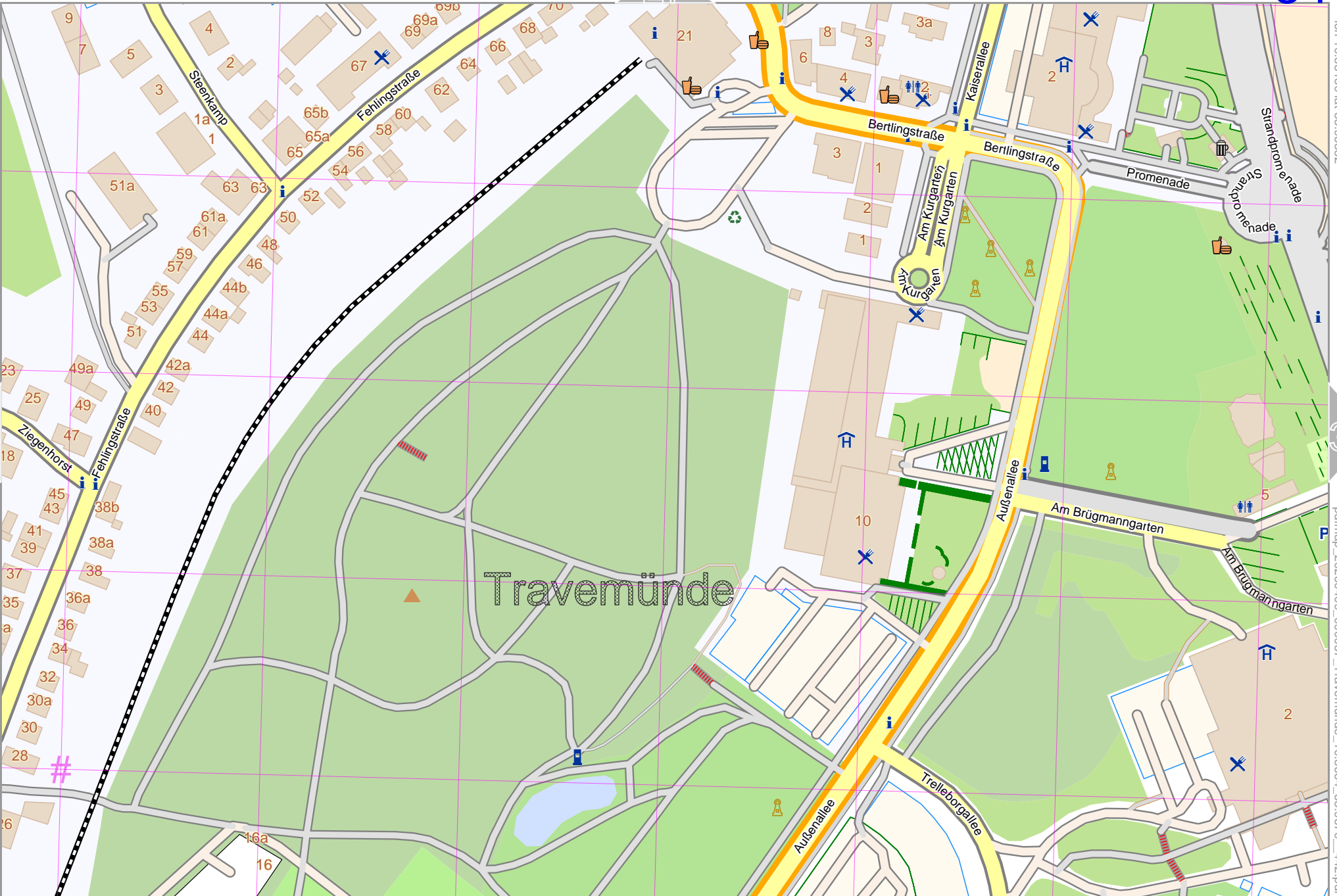
UTM: 32 U easting 622.20 km northing 5980.90 km
UTM-Grid-width = 100m

40



Map data © OpenStreetMap contributors

lon 10.87132 lat 53.96128 [nom. scale = 1 / 2500]



lon 10.88150 lat 53.96532

pdfmap_20260409_090057_Travemünde_10.8664_53.9670_442.pdf

UTM: 32 U easting 622.80 km northing 5980.90 km
UTM-Grid-width = 100m

Map data © OpenStreetMap contributors

lon 10.89129 lat 53.96532

34

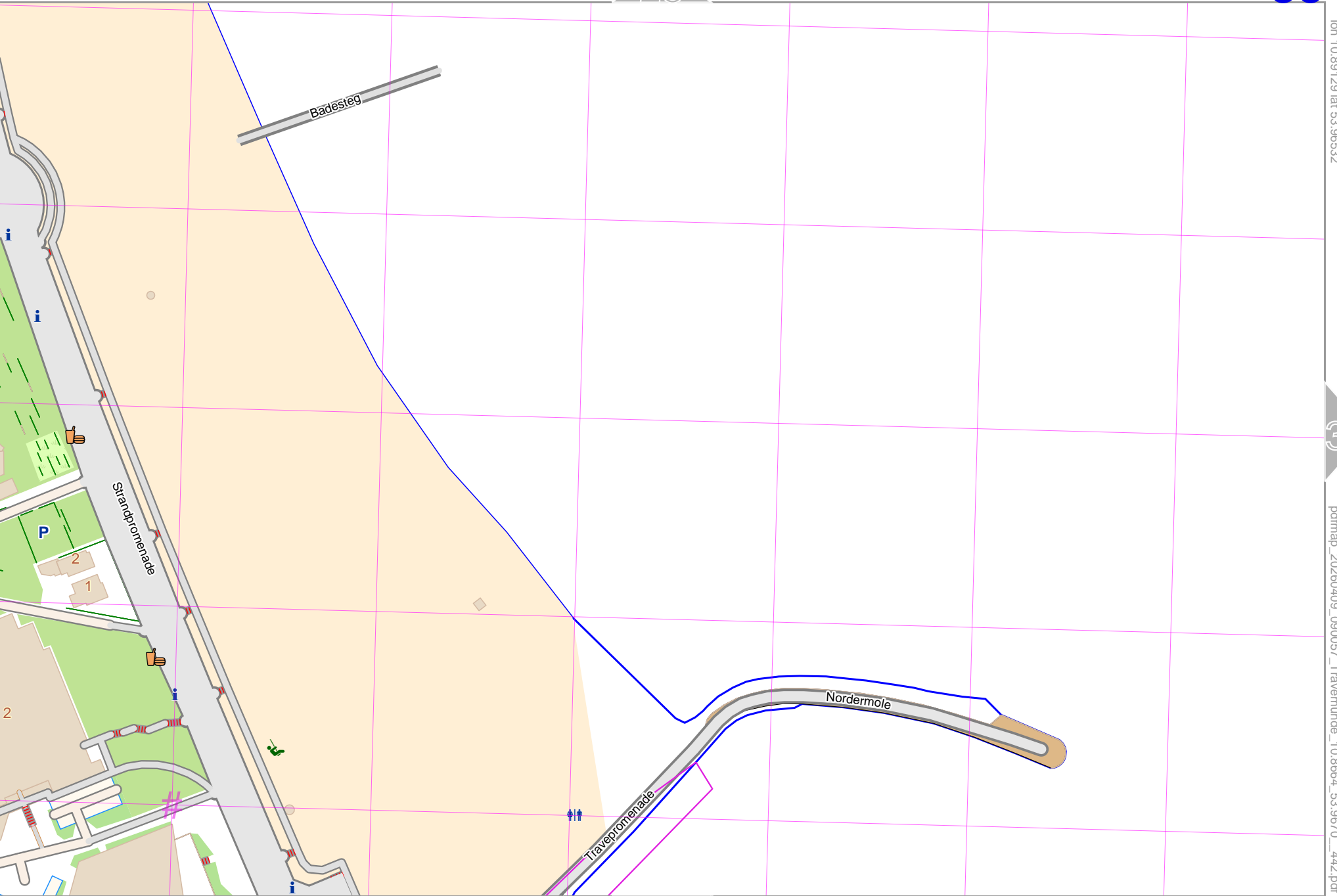
36

lon 10.88111 lat 53.96128 [nom. scale = 1 / 2500]

pdfmap_20260409_090057_Travemünde_10.8664_53.9670_442.pdf

UTM: 32 U easting 623.50 km northing 5980.90 km
UTM-Grid-width = 100m

42



Travemünde

top

29

36

Map data © OpenStreetMap contributors

lon 10.90108 lat 53.96532

35

lon 10.89090 lat 53.96128 [nom. scale = 1 / 2500]

pdfmap_20260409_090057_Travemunde_10.8664_53.9670_442.pdf

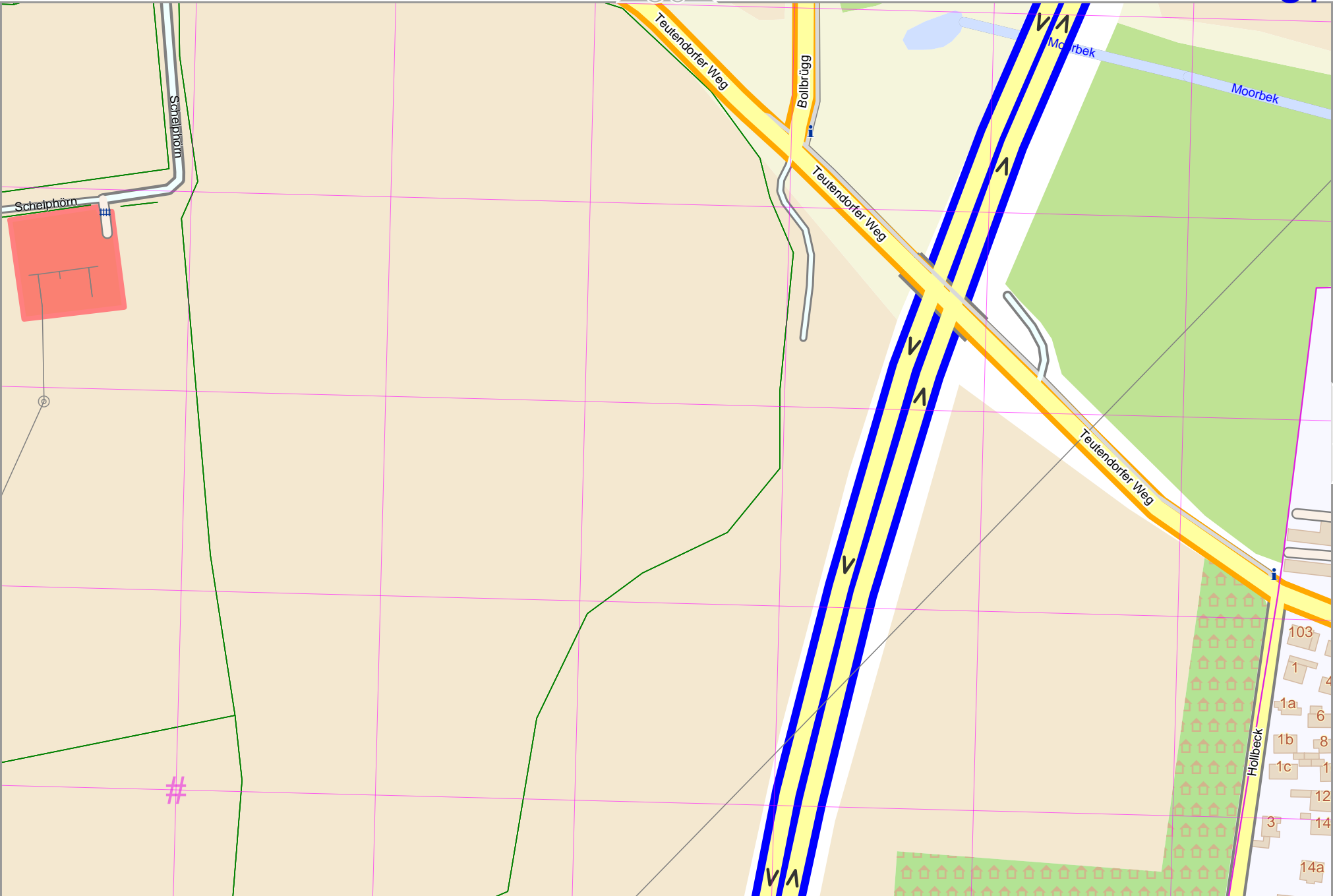
#

43

UTM: 32 U easting 624.10 km northing 5980.90 km
UTM-Grid-width = 100m

Map data © OpenStreetMap contributors

lon 10.83216 lat 53.95746 [nom. scale = 1 / 2500]



lon 10.84234 lat 53.96150

38

pdfmap_20260409_090057_Travemünde_10.8664_53.9670_442.pdf

UTM: 32 U easting 620.30 km northing 5980.40 km
UTM-Grid-width = 100m

Map data © OpenStreetMap contributors

lon 10.852131 lat 53.96150



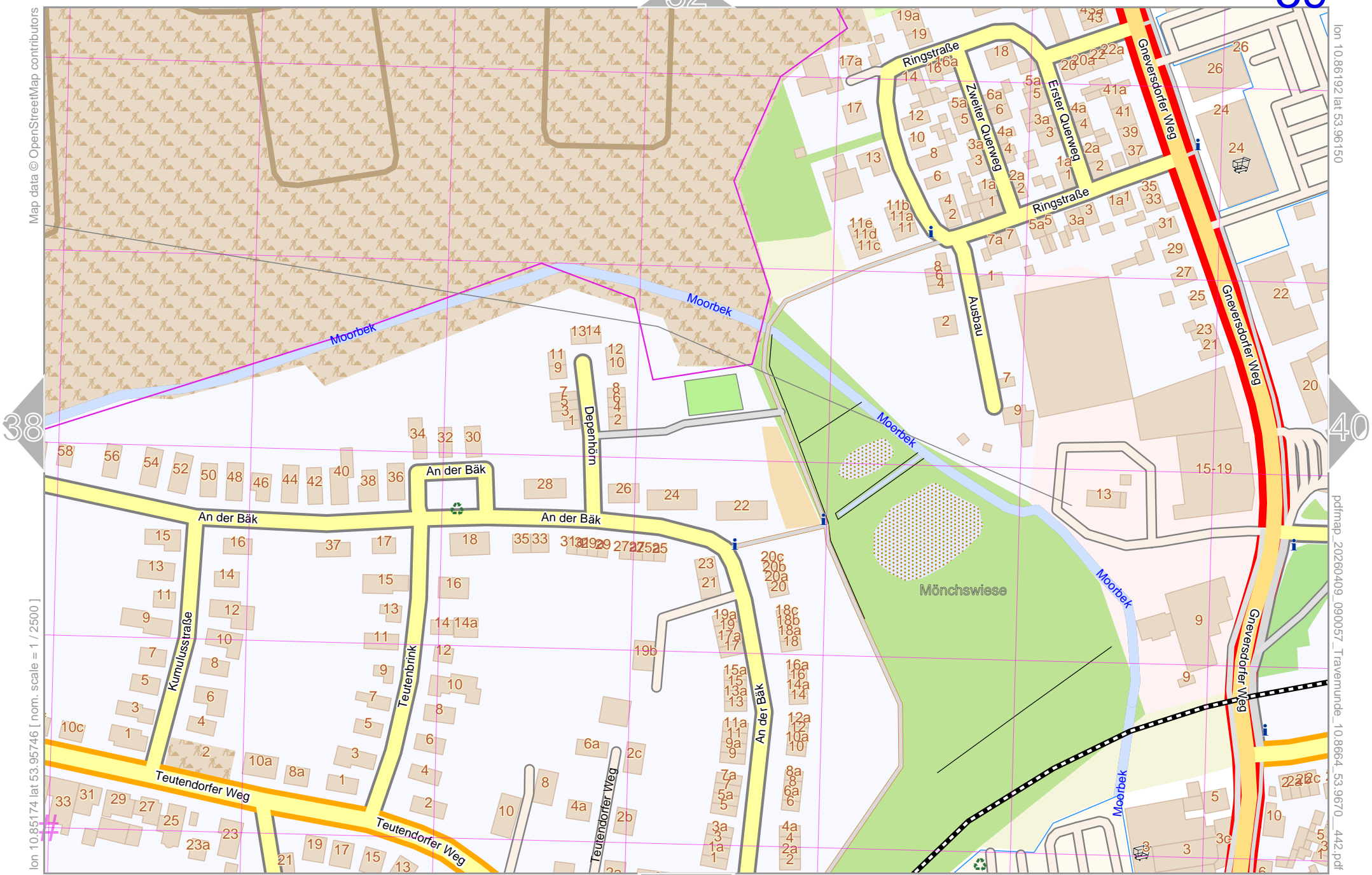
lon 10.84195 lat 53.95746 [nom. scale = 1 / 2500]

pdfmap_20260409_090057_Travemünde_10.8664_53.9670_442.pdf

UTM: 32 U easting 620.90 km northing 5980.40 km
UTM-Grid-width = 100m

Map data © OpenStreetMap contributors

lon 10.861921 lat 53.96150

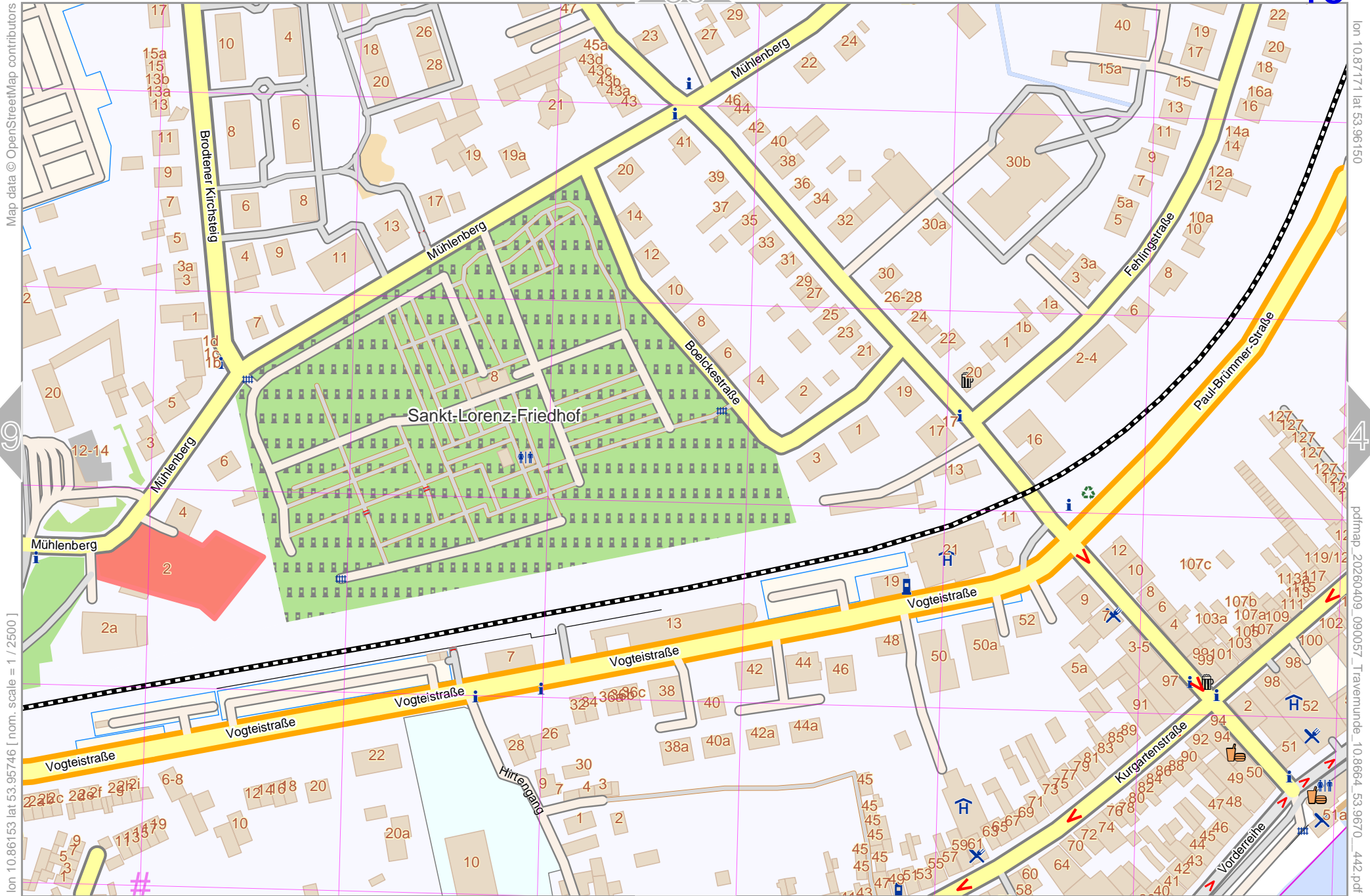


lon 10.85174 lat 53.95746 [nom. scale = 1 / 2500]

pdfmap_20260409_090057_Travemünde_10.8664_53.9670_442.pdf

UTM: 32 U easting 621.50 km northing 5980.40 km

UTM-Grid-width = 100m



lon 10.86153 lat 53.95746 [nom. scale = 1 / 2500]

lon 10.87171 lat 53.96150

pdfmap_20260409_090057_Travemünde_10.8664_53.9670_442.pdf

UTM: 32 U easting 622.20 km northing 5980.40 km
UTM-Grid-width = 100m

Map data © OpenStreetMap contributors

lon 10.881501 lat 53.96150



lon 10.87132 lat 53.95746 [nom. scale = 1 / 2500]

pdfmap_20260409_090057_Travemünde_10.8664_53.9670_442.pdf

UTM: 32 U easting 622.80 km northing 5980.50 km
UTM-Grid-width = 100m

Museumsschiff Passat

Travemünde

Map data © OpenStreetMap contributors

lon 10.89129 lat 53.96150

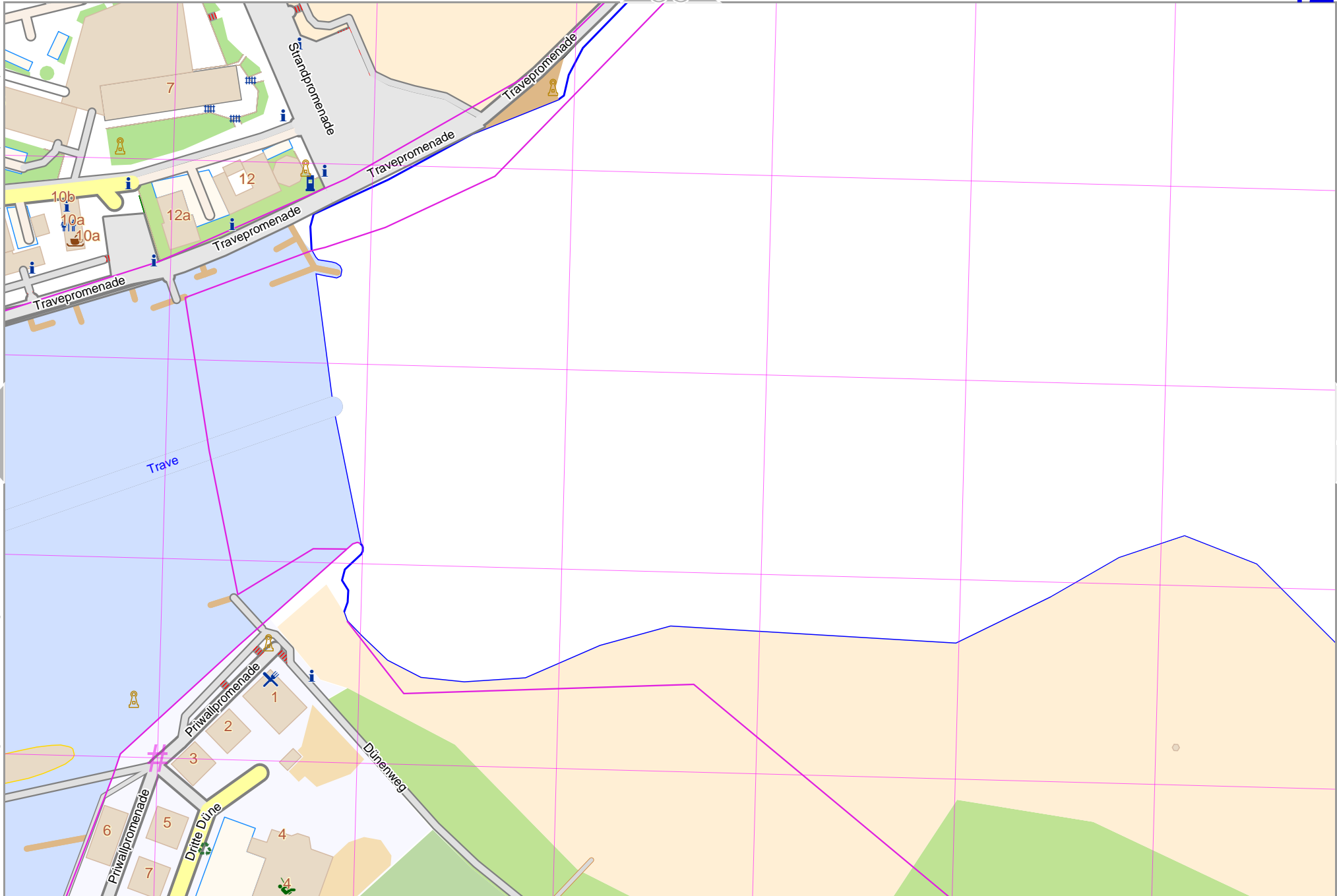
41

43

lon 10.88111 lat 53.95746 [nom. scale = 1 / 2500]

pdfmap_20260409_090057_Travemünde_10.8664_53.9670_442.pdf

UTM: 32 U easting 623.50 km northing 5980.50 km
UTM-Grid-width = 100m



Travemünde

43

top

36

Map data © OpenStreetMap contributors

lon 10.90108 lat 53.96150

42

lon 10.89090 lat 53.95746 [nom. scale = 1 / 2500]

pdfmap_20260409_090057_Travemunde_10.8664_53.9670_442.pdf

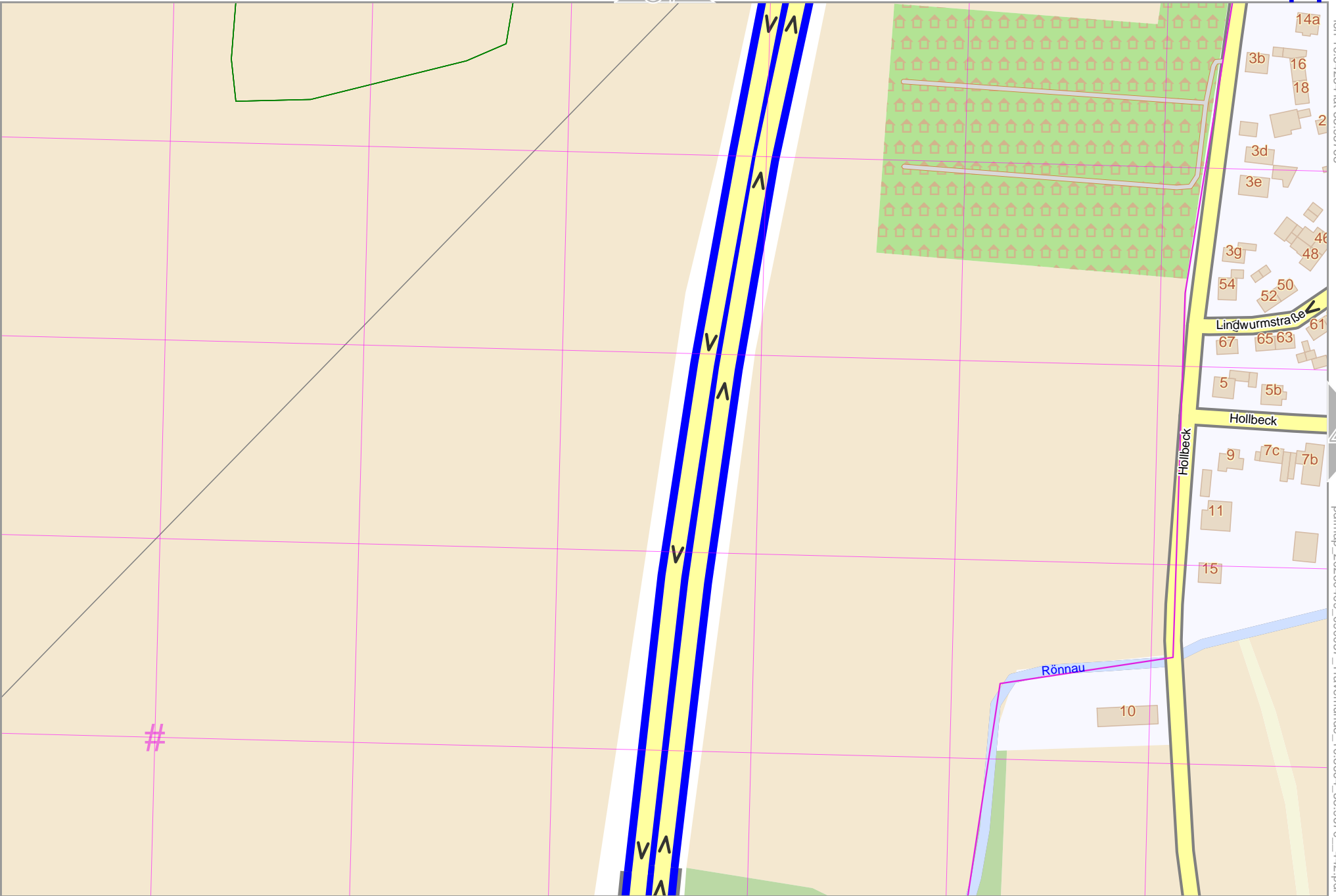
#

50

UTM: 32 U easting 624.10 km northing 5980.50 km
UTM-Grid-width = 100m

Map data © OpenStreetMap contributors

lon 10.83216 lat 53.95364 [nom. scale = 1 / 2500]



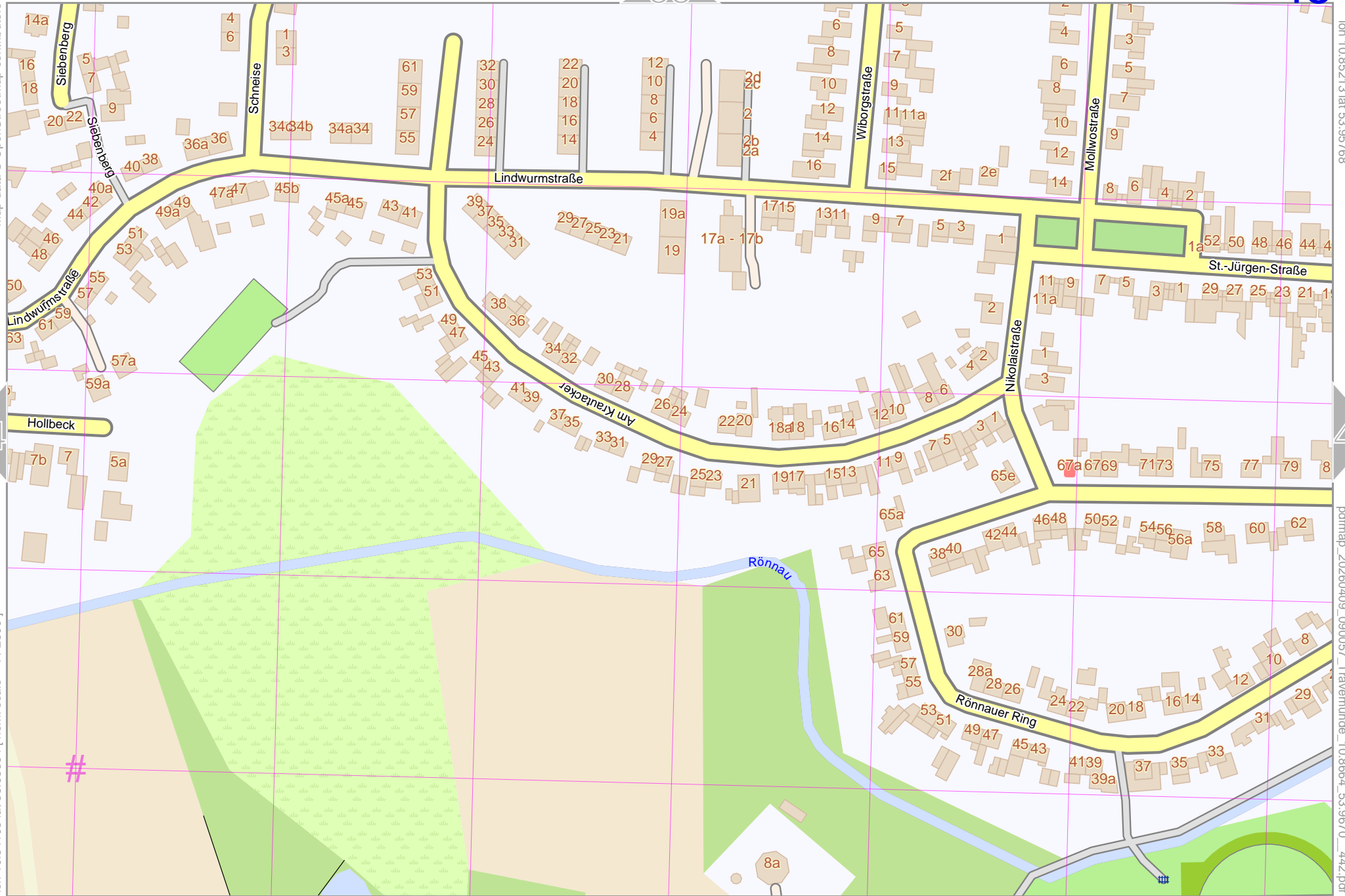
lon 10.84234 lat 53.95768

pdfmap_20260409_090057_Travemünde_10.8664_53.9670_442.pdf

UTM: 32 U easting 620.30 km northing 5980.00 km
UTM-Grid-width = 100m

Map data © OpenStreetMap contributors

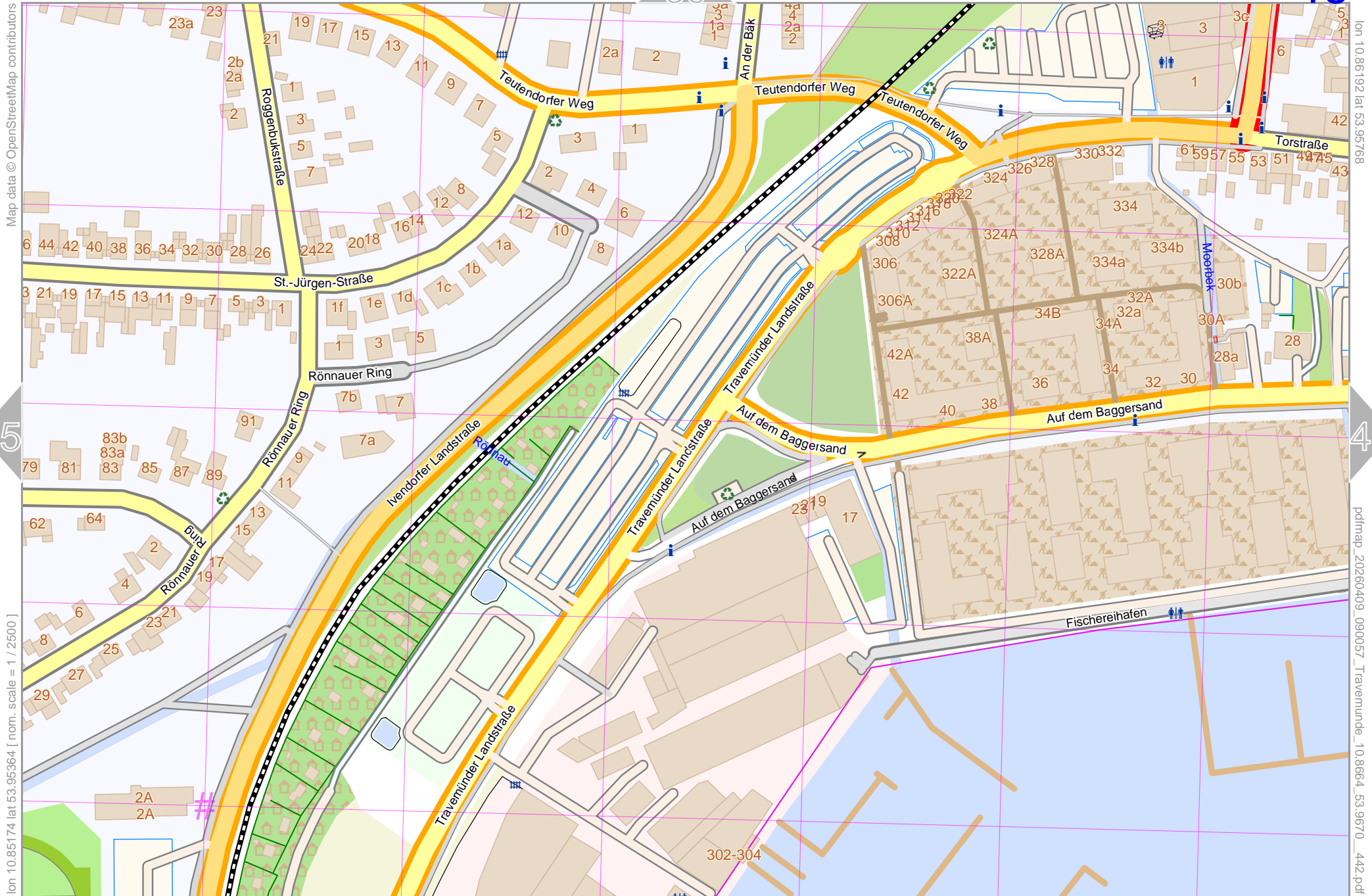
lon 10.852131 lat 53.95768



lon 10.84195 lat 53.95364 [nom. scale = 1 / 2500]

pdfmap_20260409_090057_Travemünde_10.8664_53.9670_442.pdf

UTM: 32 U easting 620.90 km northing 5980.00 km
UTM-Grid-width = 100m



Map data © OpenStreetMap contributors

lon 10.86192 lat 53.95768

45

47

lon 10.85174 lat 53.95364 [nom. scale = 1 / 2500]

pdfmap_20260409_090057_Travemünde_10.8664_53.9670_442.pdf

UTM: 32 U easting 621.60 km northing 5980.00 km
UTM-Grid-width = 100m



Map data © OpenStreetMap contributors

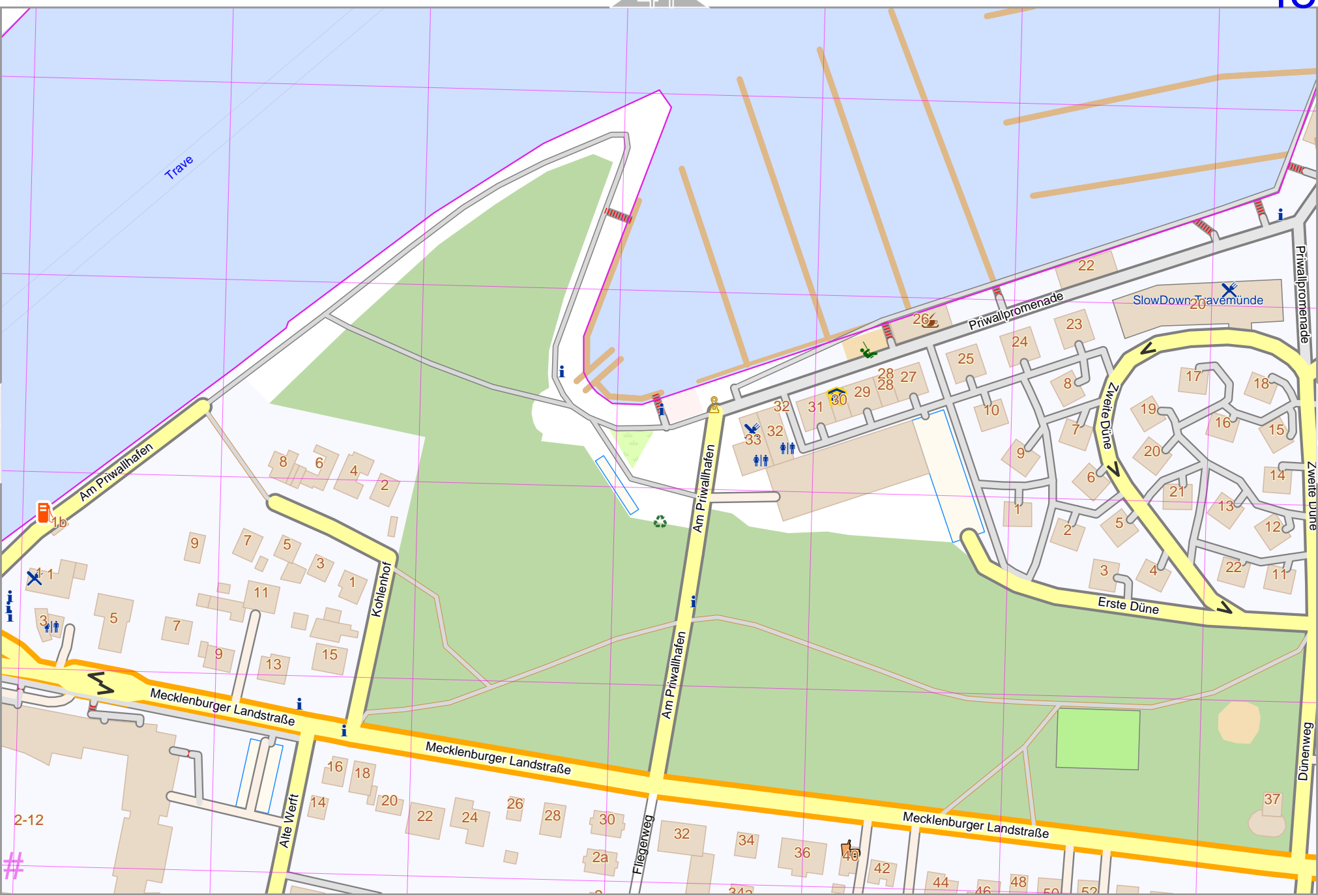
lon 10.881501 lat 53.95768

47

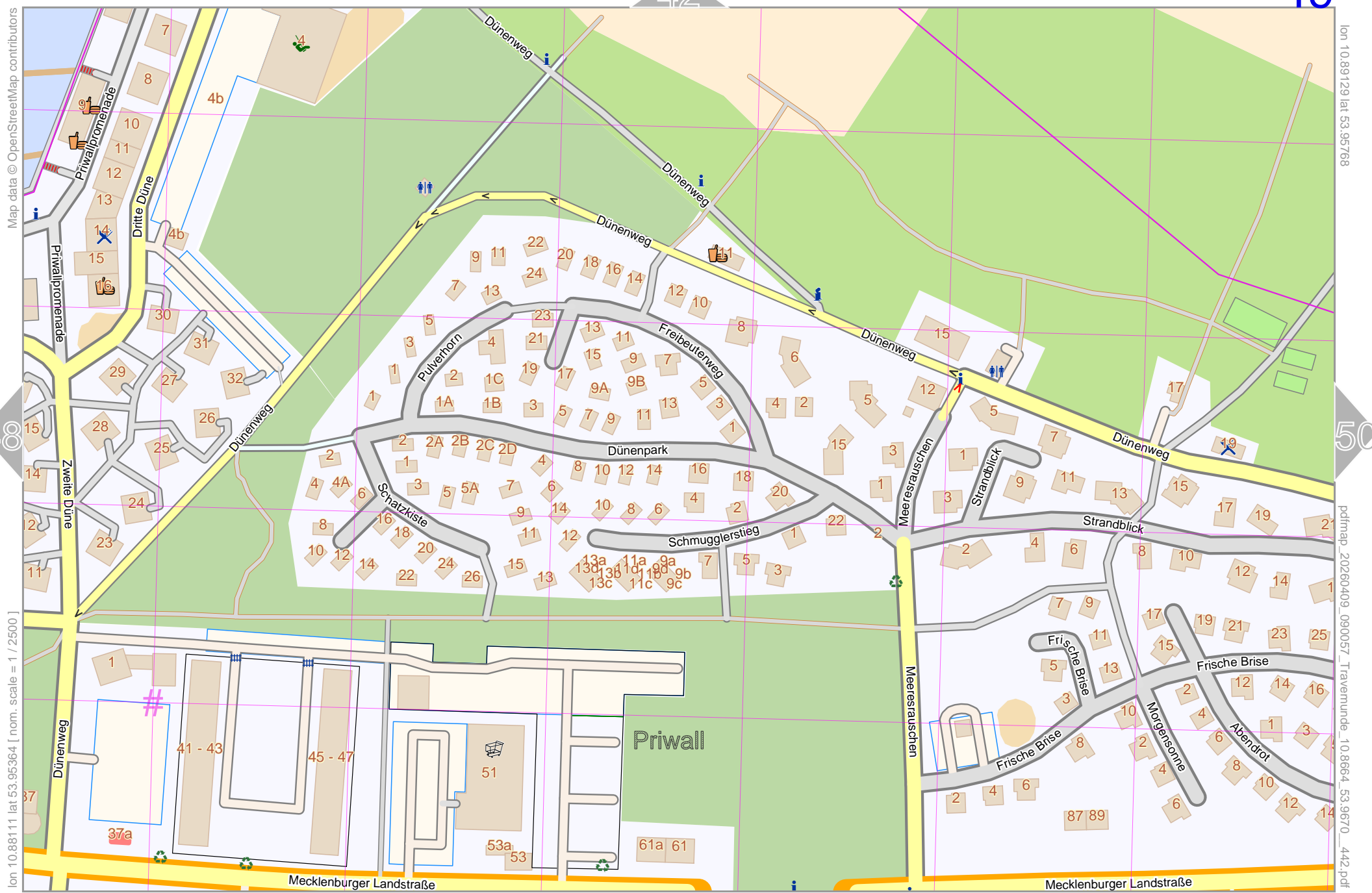
49

lon 10.87132 lat 53.95364 [nom. scale = 1 / 2500]

pdfmap_20260409_090057_Travemünde_10.8664_53.9670_442.pdf



UTM: 32 U easting 622.80 km northing 5980.00 km
 UTM-Grid-width = 100m



lon 10.88111 lat 53.95364 [nom. scale = 1 / 2500]
 Map data © OpenStreetMap contributors

lon 10.89129 lat 53.95768
 pdfmap_20260409_090057_Travemünde_10.8664_53.9670_442.pdf

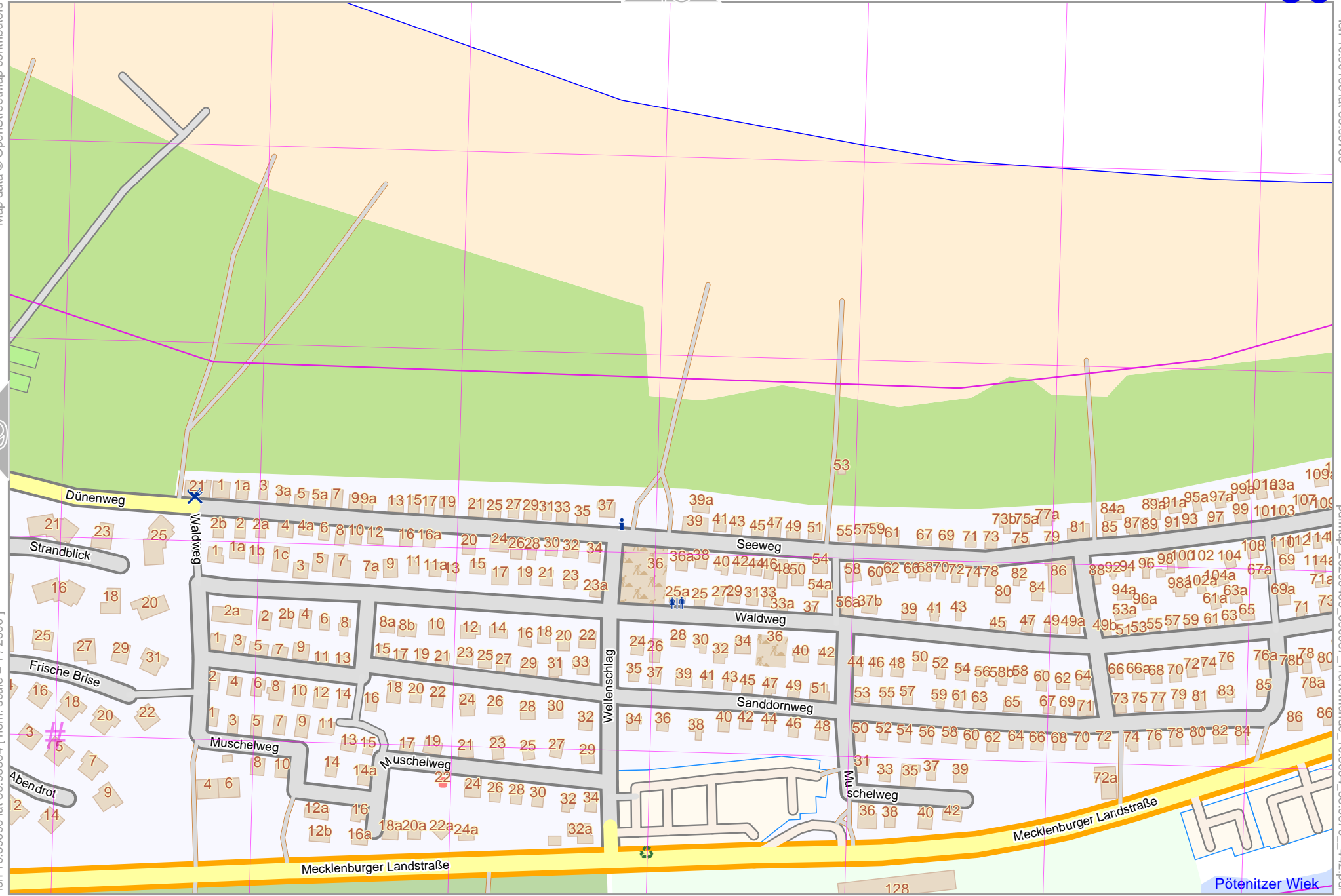
Map data © OpenStreetMap contributors

lon 10.901081 lat 53.95768

49

lon 10.89090 lat 53.95364 [nom. scale = 1 / 2500]

pdfmap_20260409_090057_Travemünde_10.8664_53.9670_442.pdf



UTM: 32 U easting 624.10 km northing 5980.10 km
 UTM-Grid-width = 100m