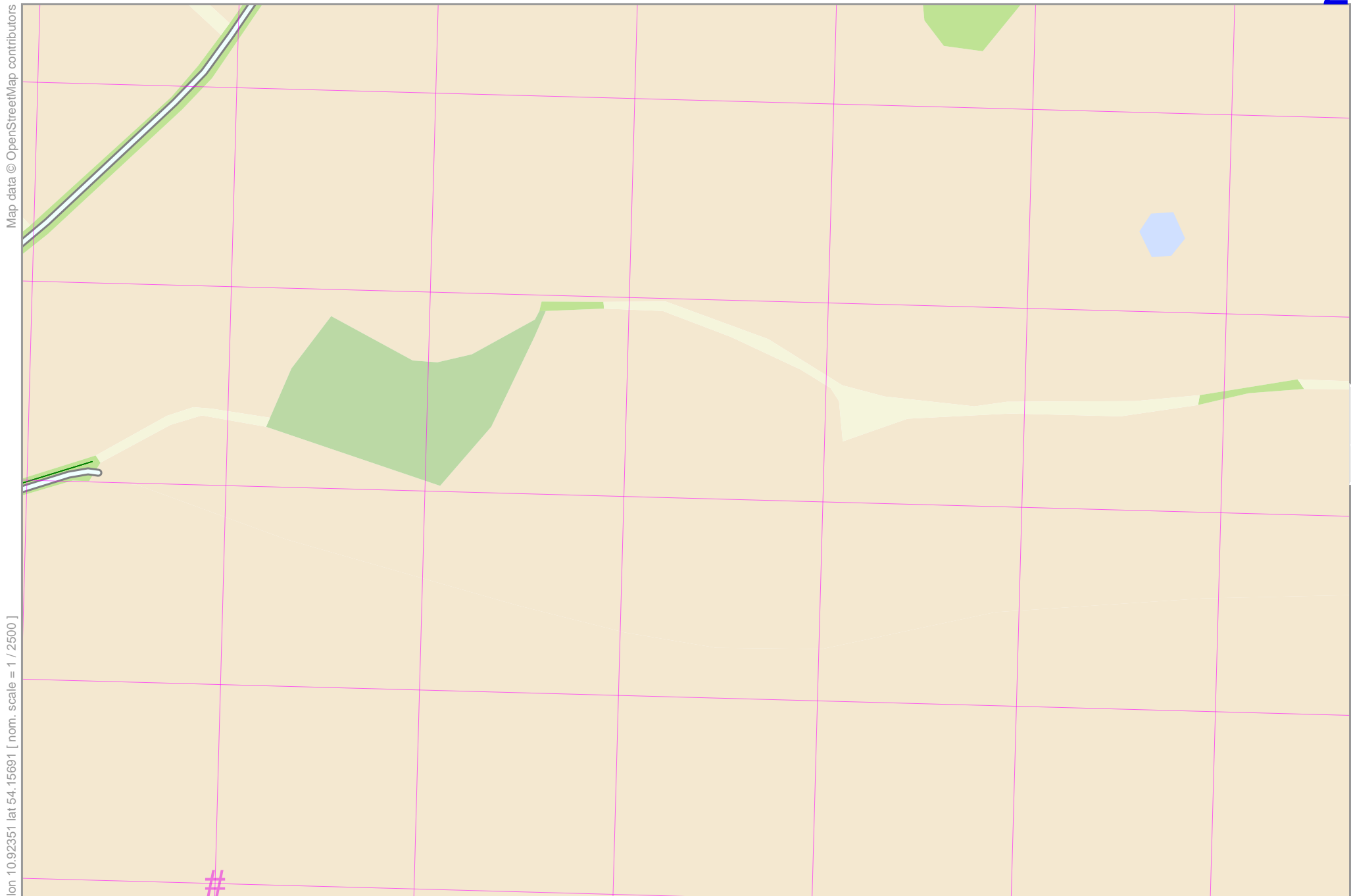


Map data © OpenStreetMap contributors



Map data © OpenStreetMap contributors

lon 10.93373 lat 54.16095

lon 10.92351 lat 54.15691 [nom. scale = 1 / 2500]

pdfmap_20260409_082428_Groemitz_10.9579_54.1473_775.pdf

UTM: 32 U easting 625.70 km northing 6002.70 km
UTM-Grid-width = 100m



Grömitz

3

top

Map data © OpenStreetMap contributors

lon 10.94356 lat 54.16095

lon 10.93334 lat 54.15691 [nom. scale = 1 / 2500]

pdfmap_20260409_082428_Gromitz_10.9579_54.1473_775.pdf

#

UTM: 32 U easting 626.30 km northing 6002.80 km
UTM-Grid-width = 100m

10

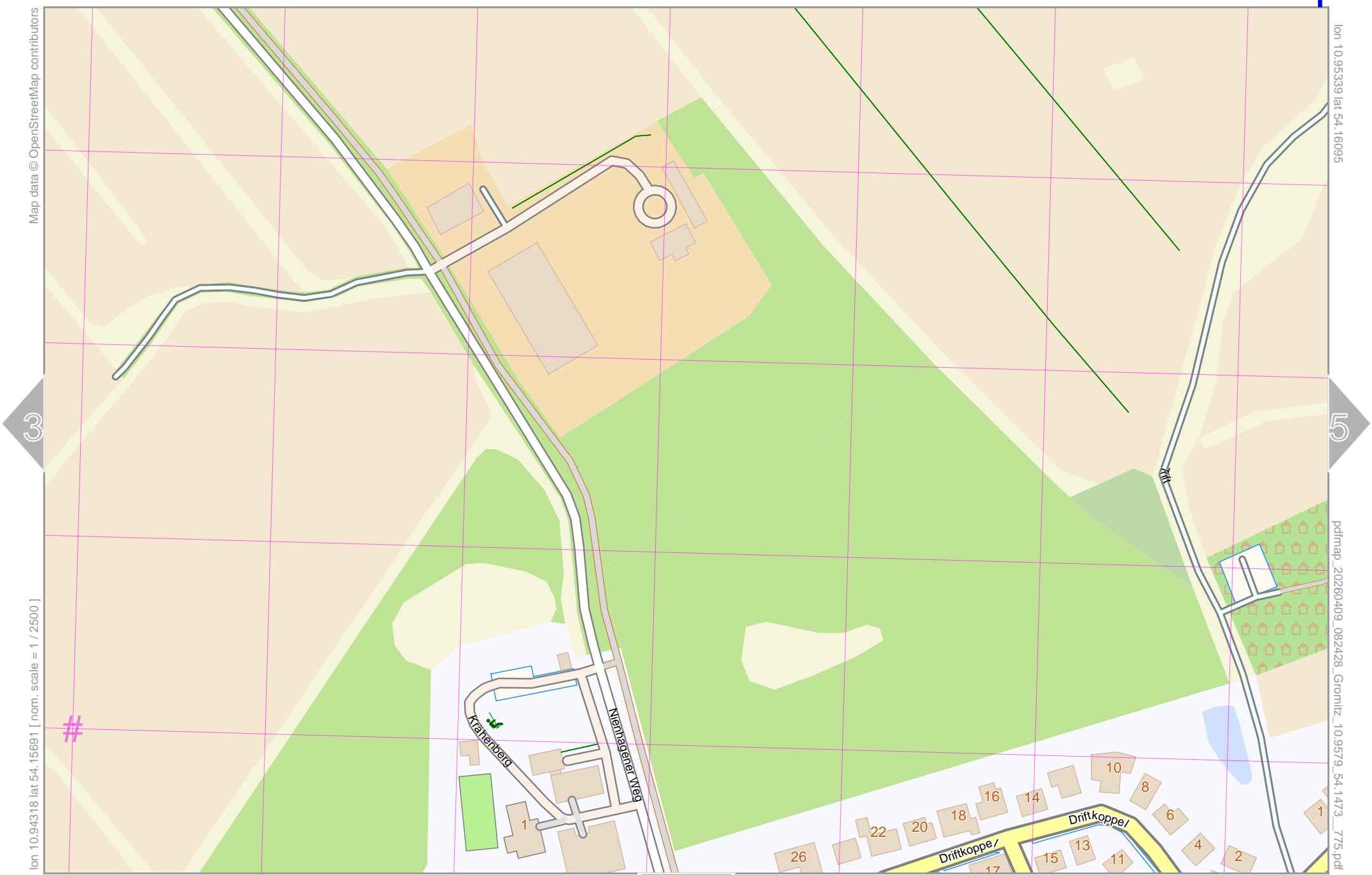
Map data © OpenStreetMap contributors

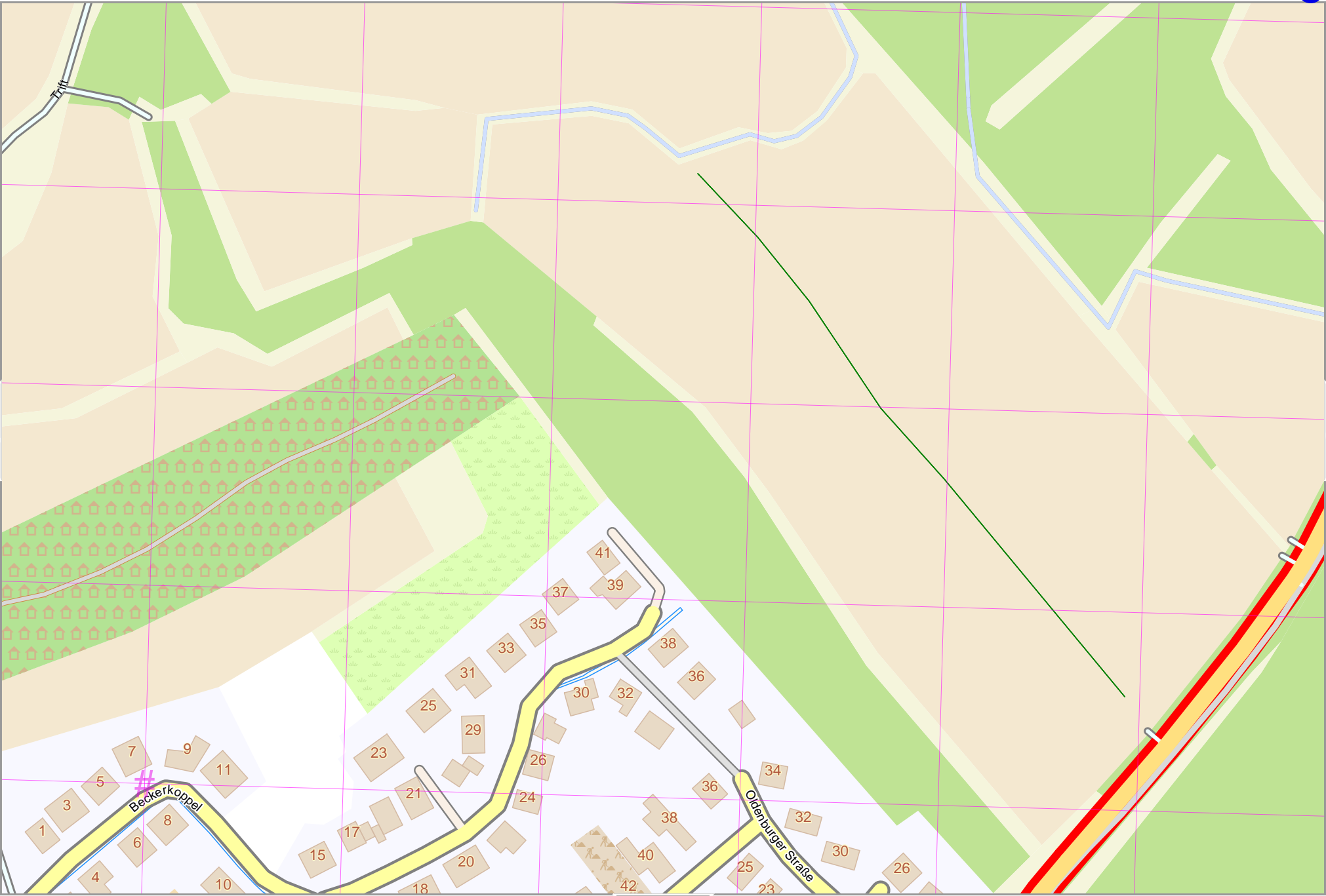
lon 10.95339 lat 54.16095

lon 10.94318 lat 54.15691 [nom. scale = 1 / 2500]

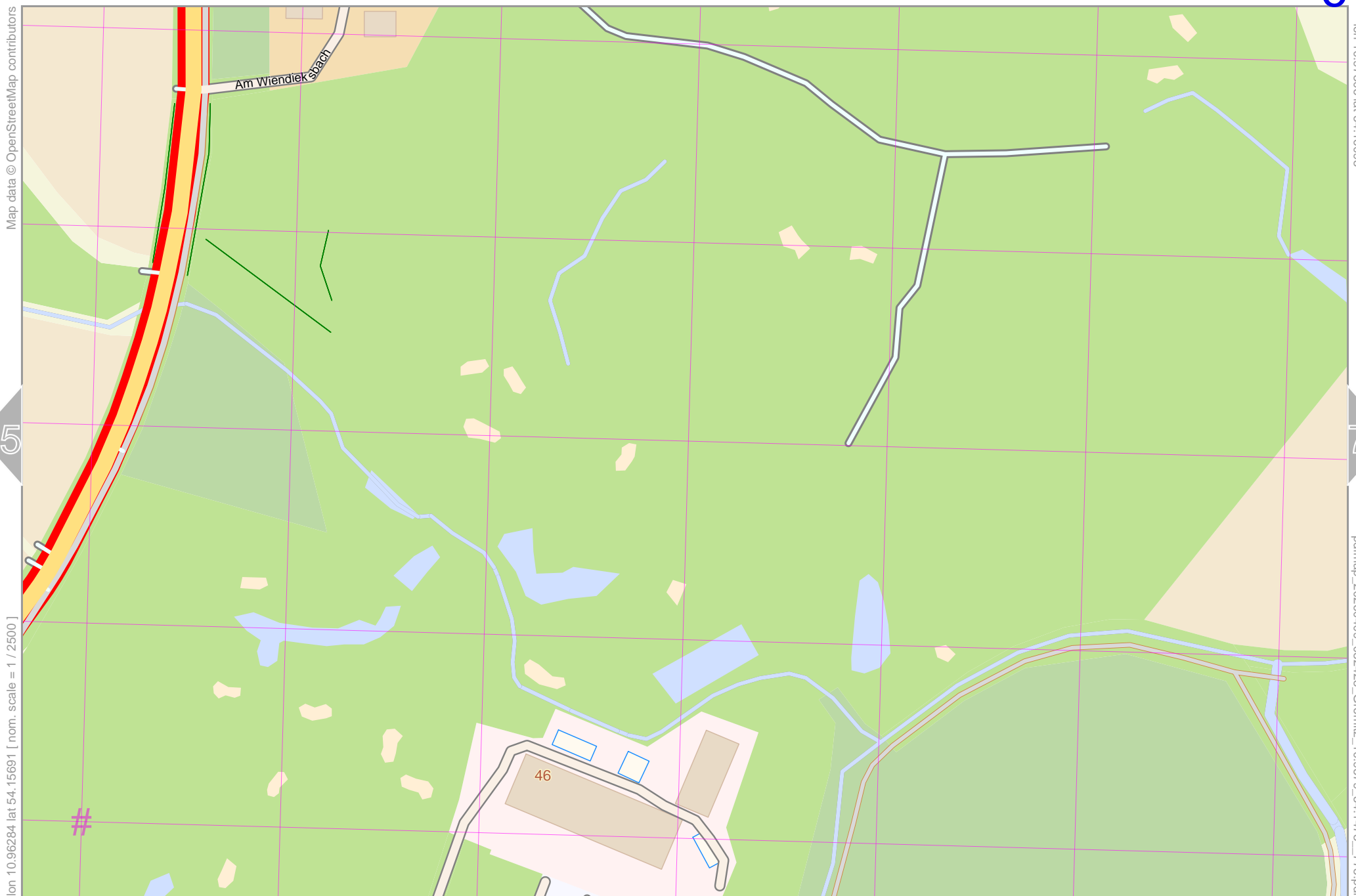
pdfmap_20260409_082428_Groemitz_10.9579_54.1473_775.pdf

UTM: 32 U easting 626.90 km northing 6002.80 km
UTM-Grid-width = 100m





UTM: 32 U easting 627.60 km northing 6002.80 km
 UTM-Grid-width = 100m



Map data © OpenStreetMap contributors

lon 10.97306 lat 54.16095

lon 10.96284 lat 54.15691 [nom. scale = 1 / 2500]

pdfmap_20260409_082428_Groemitz_10.9579_54.1473_775.pdf

#

46

13

UTM: 32 U easting 628.20 km northing 6002.80 km
UTM-Grid-width = 100m

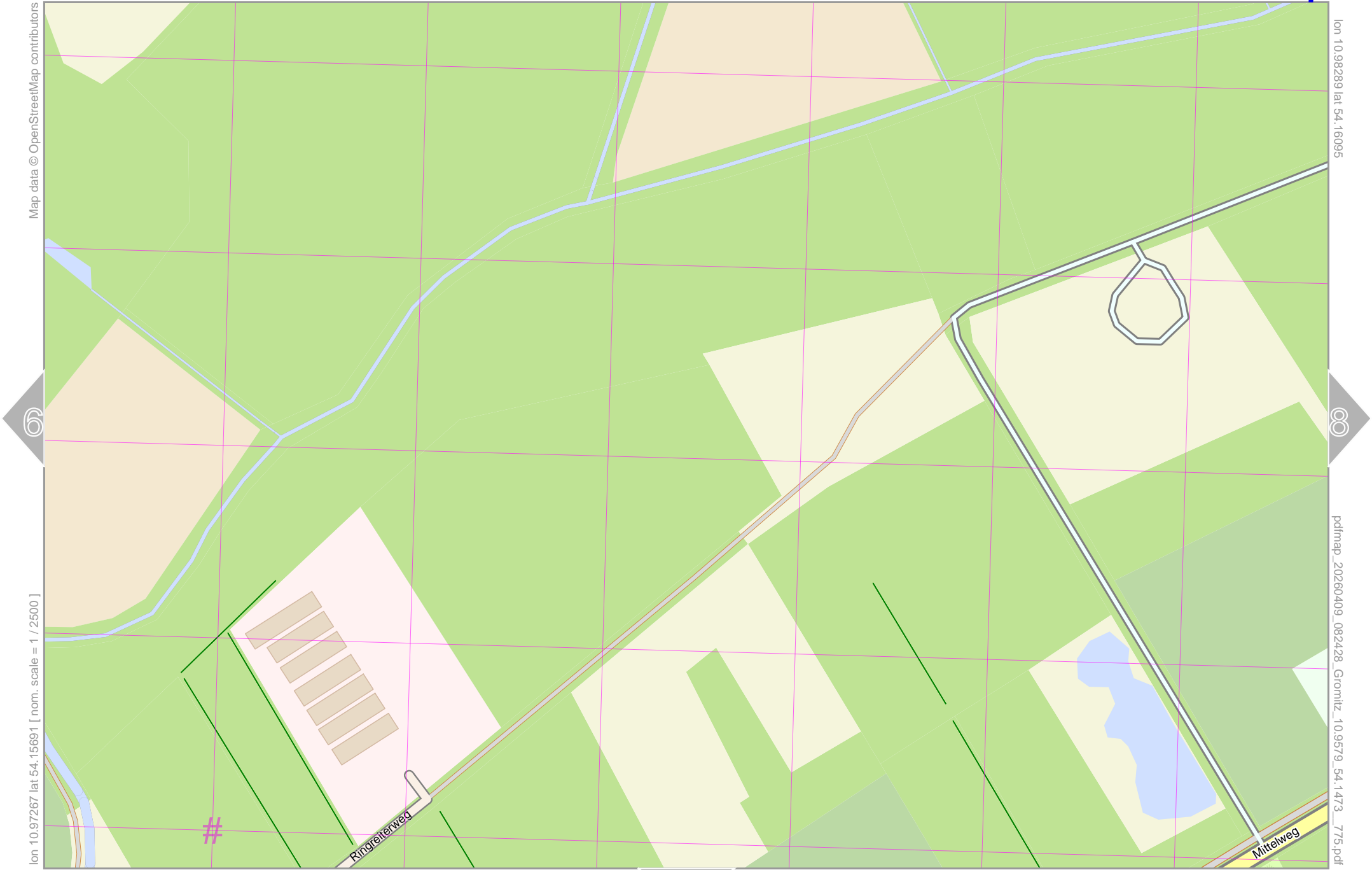
Map data © OpenStreetMap contributors

lon 10.98289 lat 54.16095

lon 10.97267 lat 54.15691 [nom. scale = 1 / 2500]

pdfmap_20260409_082428_Gromitz_10.9579_54.1473_775.pdf

UTM: 32 U easting 628.90 km northing 6002.80 km
UTM-Grid-width = 100m



Map data © OpenStreetMap contributors

lon 10.93373 lat 54.15714

Bentfelder Straße

pdfmap_20260409_082428_Groemitz_10.9579_54.1473_775.pdf

lon 10.92351 lat 54.15309 [nom. scale = 1 / 2500]

#

UTM: 32 U easting 625.70 km northing 6002.30 km
UTM-Grid-width = 100m

Map data © OpenStreetMap contributors

lon 10.94356 lat 54.15714

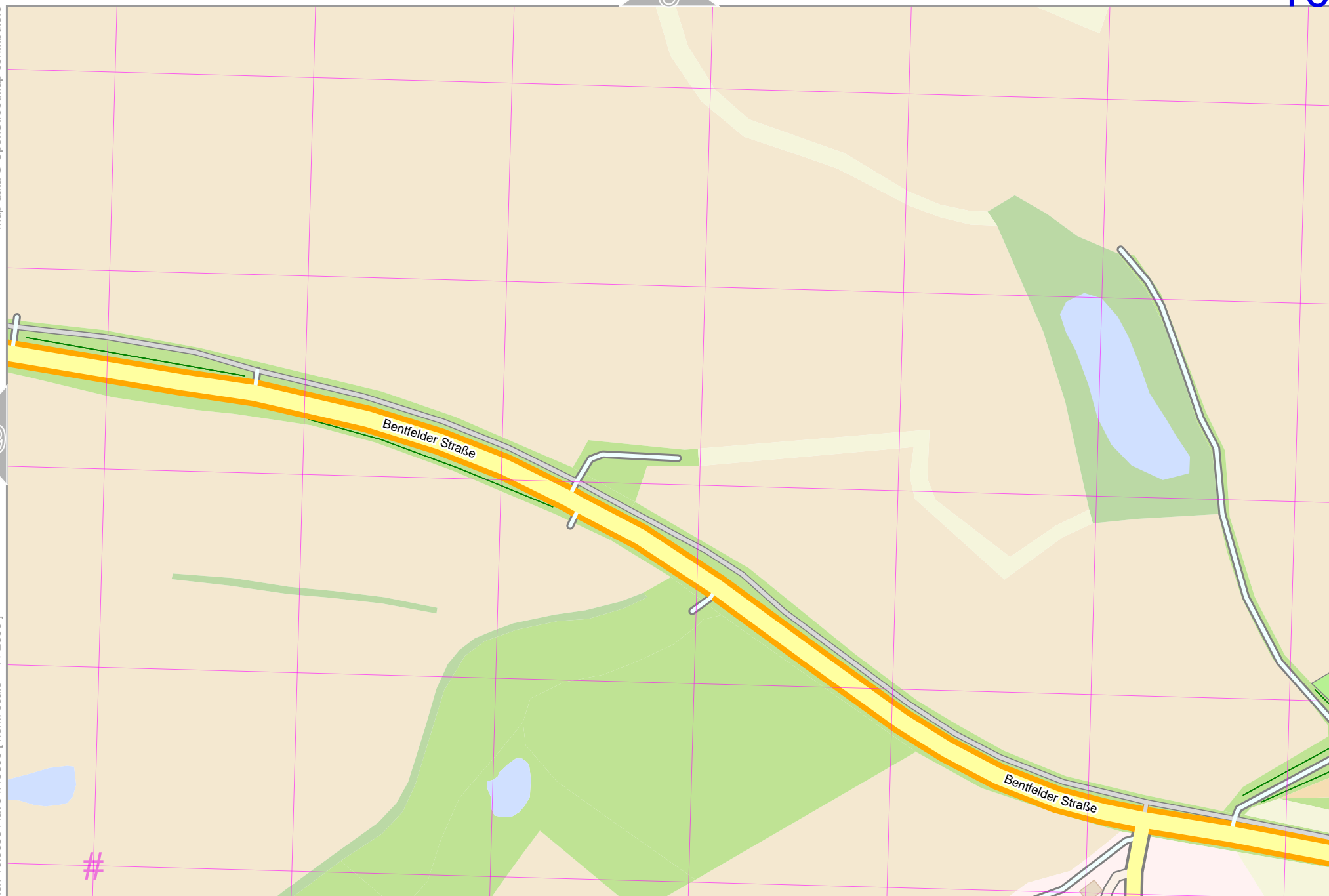
lon 10.93334 lat 54.15309 [nom. scale = 1 / 2500]

pdfmap_20260409_082428_Groemitz_10.9579_54.1473_775.pdf



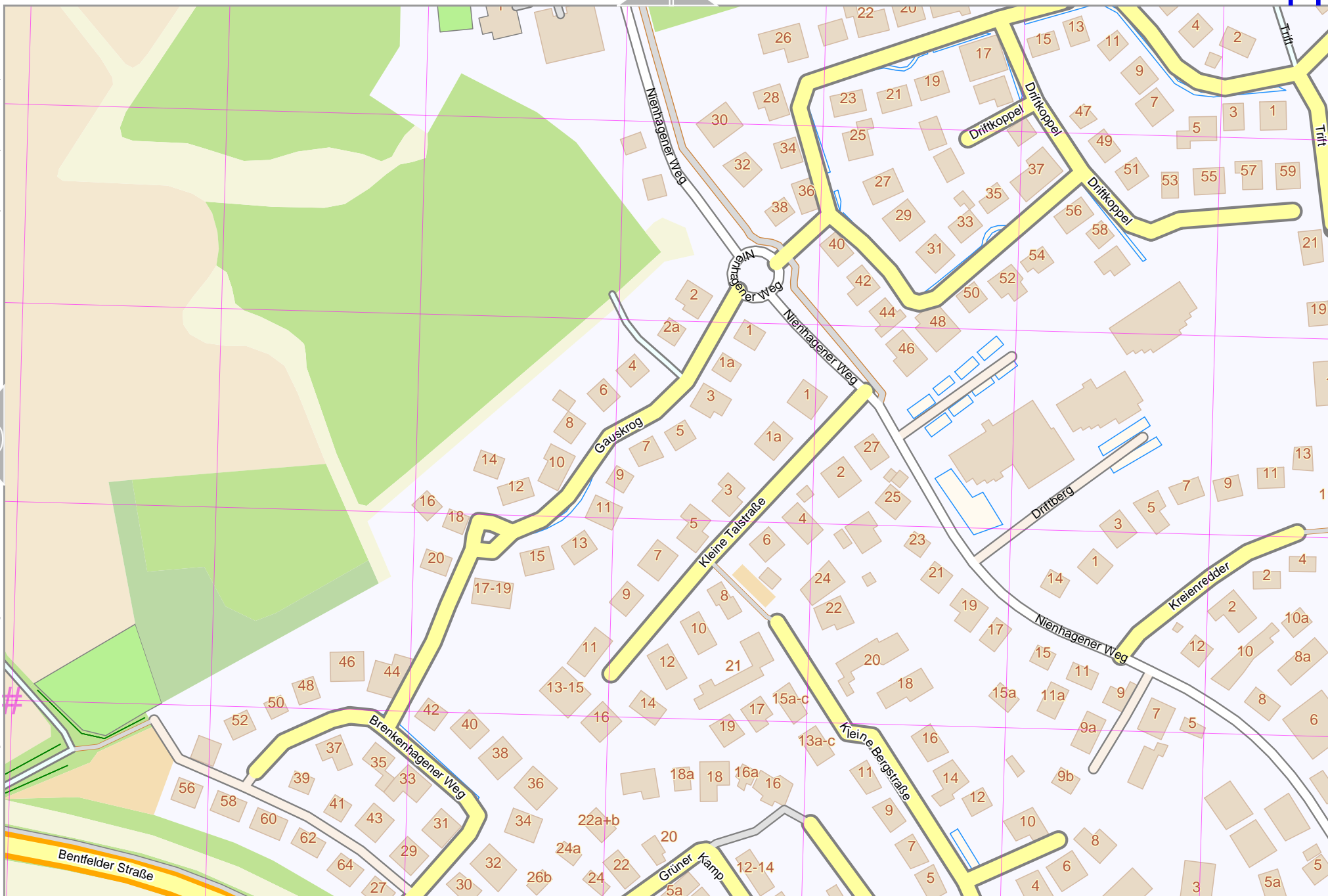
UTM: 32 U easting 626.30 km northing 6002.30 km
UTM-Grid-width = 100m

17



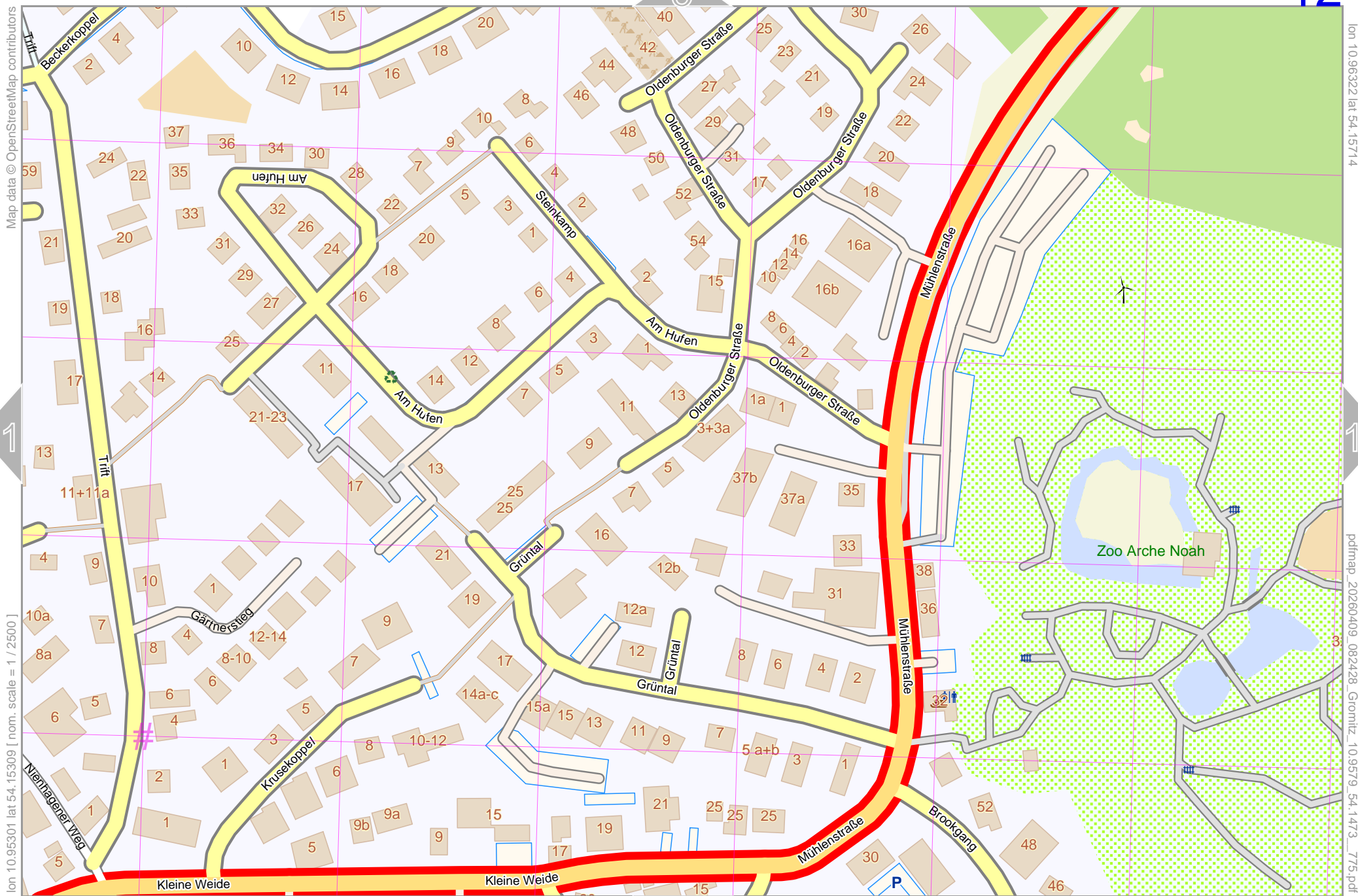
Map data © OpenStreetMap contributors

lon 10.94318 lat 54.15309 [nom. scale = 1 / 2500]



UTM: 32 U easting 626.90 km northing 6002.40 km
UTM-Grid-width = 100m

pdfmap_20260409_082428_Groemitz_10.9579_54.1473_775.pdf



Map data © OpenStreetMap contributors

lon 10.96322 lat 54.15714

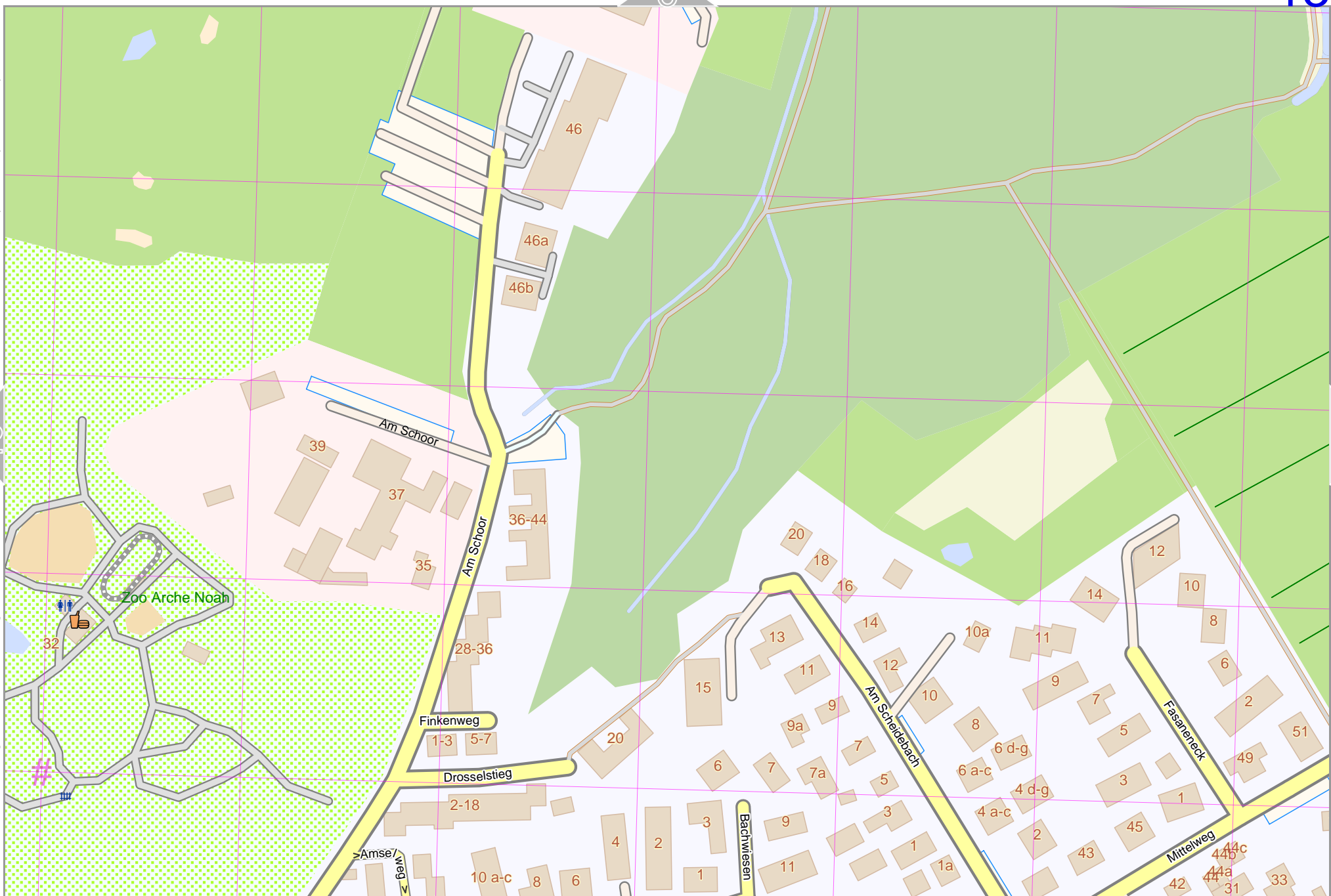
lon 10.95301 lat 54.15309 [nom. scale = 1 / 2500]

pdfmap_20260409_082428_Groemitz_10.9579_54.1473_775.pdf

UTM: 32 U easting 627.60 km northing 6002.40 km
UTM-Grid-width = 100m

Map data © OpenStreetMap contributors

lon 10.96284 lat 54.15309 [nom. scale = 1 / 2500]



UTM: 32 U easting 628.20 km northing 6002.40 km
UTM-Grid-width = 100m

Map data © OpenStreetMap contributors

lon 10.98289 lat 54.15714

13

15

lon 10.97267 lat 54.15309 [nom. scale = 1 / 2500]

pdfmap_20260409_082428_Groemitz_10.9579_54.1473_775.pdf

UTM: 32 U easting 628.90 km northing 6002.40 km
UTM-Grid-width = 100m

21

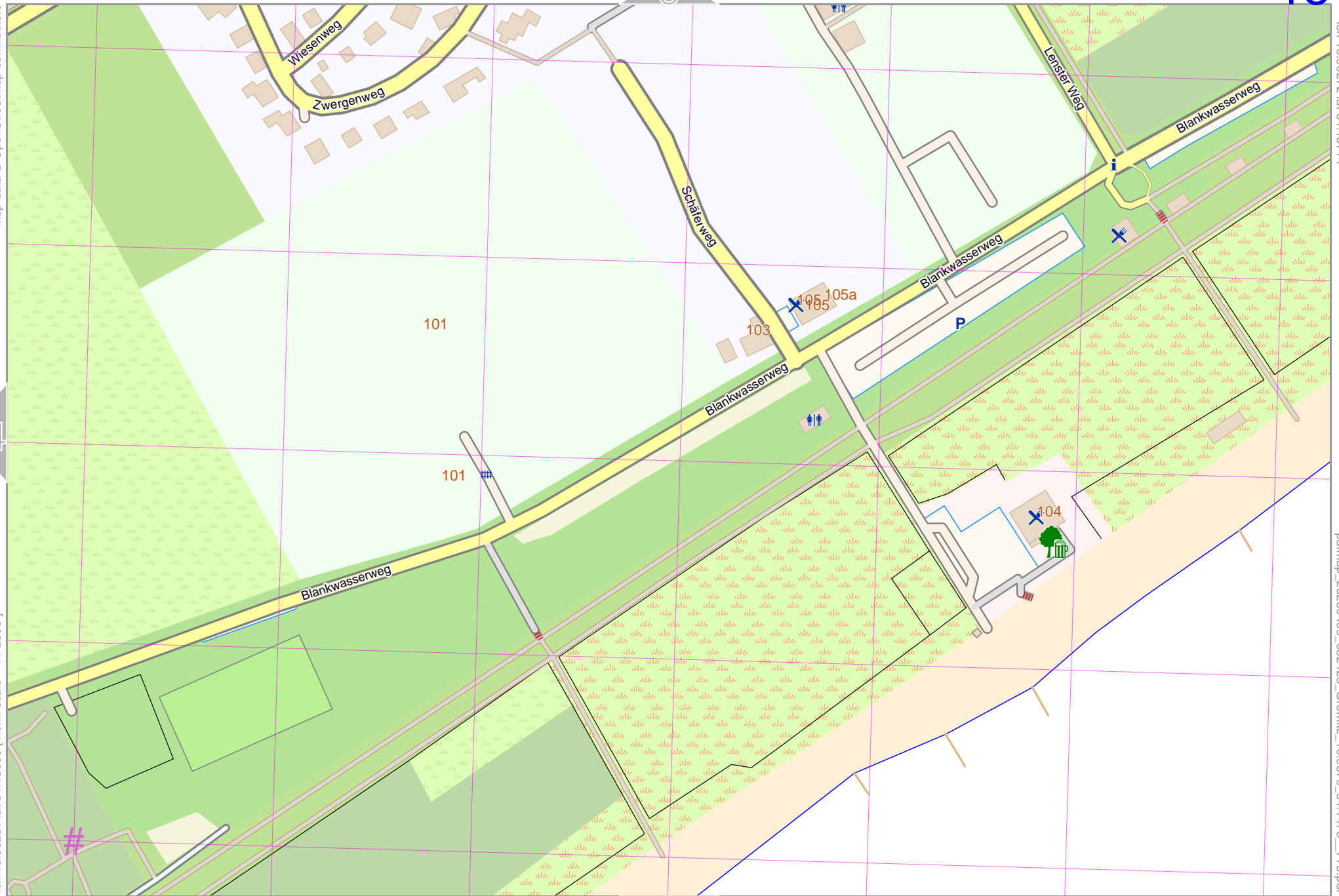


Map data © OpenStreetMap contributors

lon 10.98251 lat 54.15309 [nom. scale = 1 / 2500]

lon 10.99272 lat 54.15714

pdfmap_20260409_082428_Groemitz_10.9579_54.1473_775.pdf



UTM: 32 U easting 629.50 km northing 6002.40 km
 UTM-Grid-width = 100m

Grömitz

16

top

Map data © OpenStreetMap contributors

lon 10.93373 lat 54.15332

lon 10.92351 lat 54.14927 [nom. scale = 1 / 2500]

pdfmap_20260409_082428_Gromitz_10.9579_54.1473_775.pdf

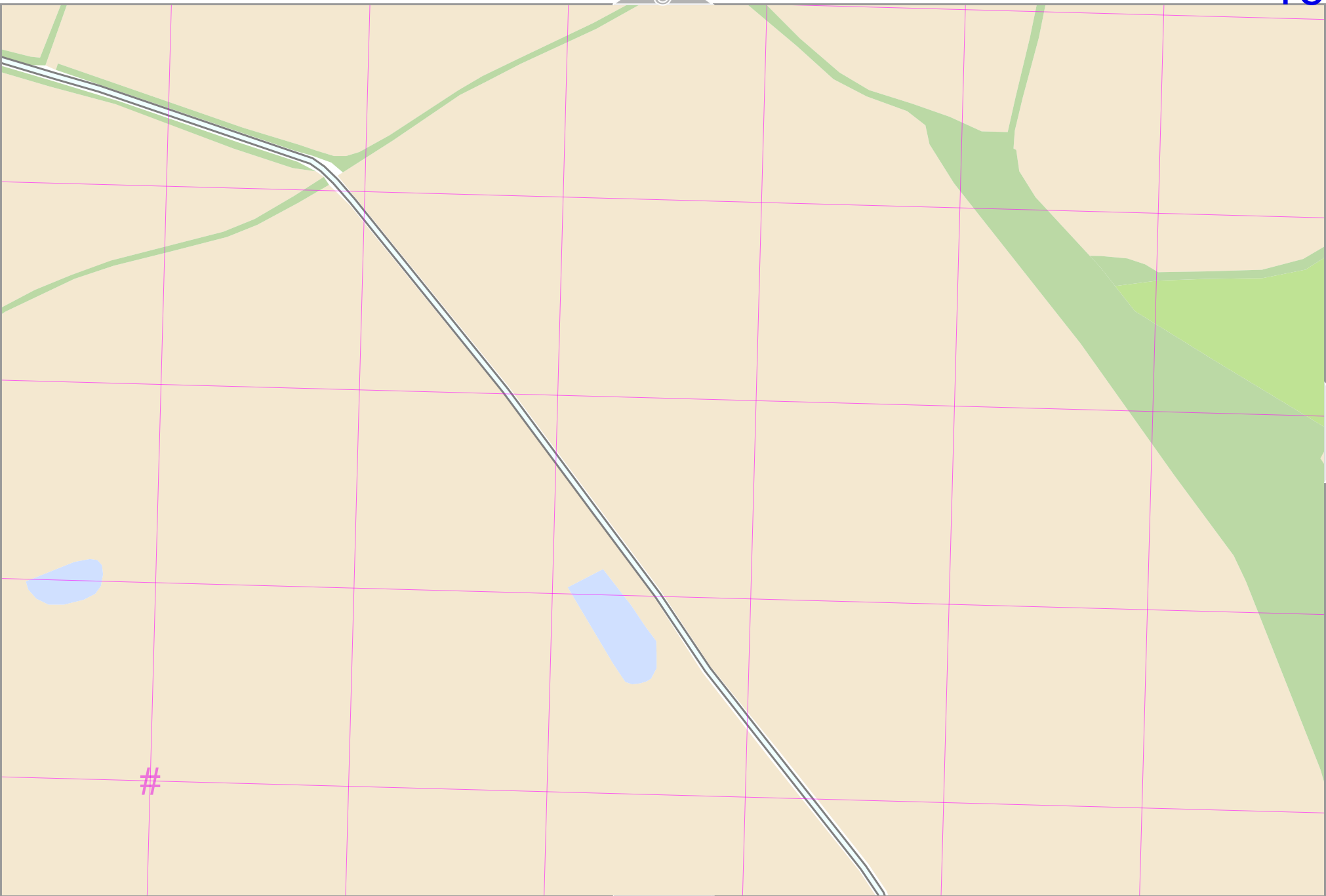
9

17

#

23

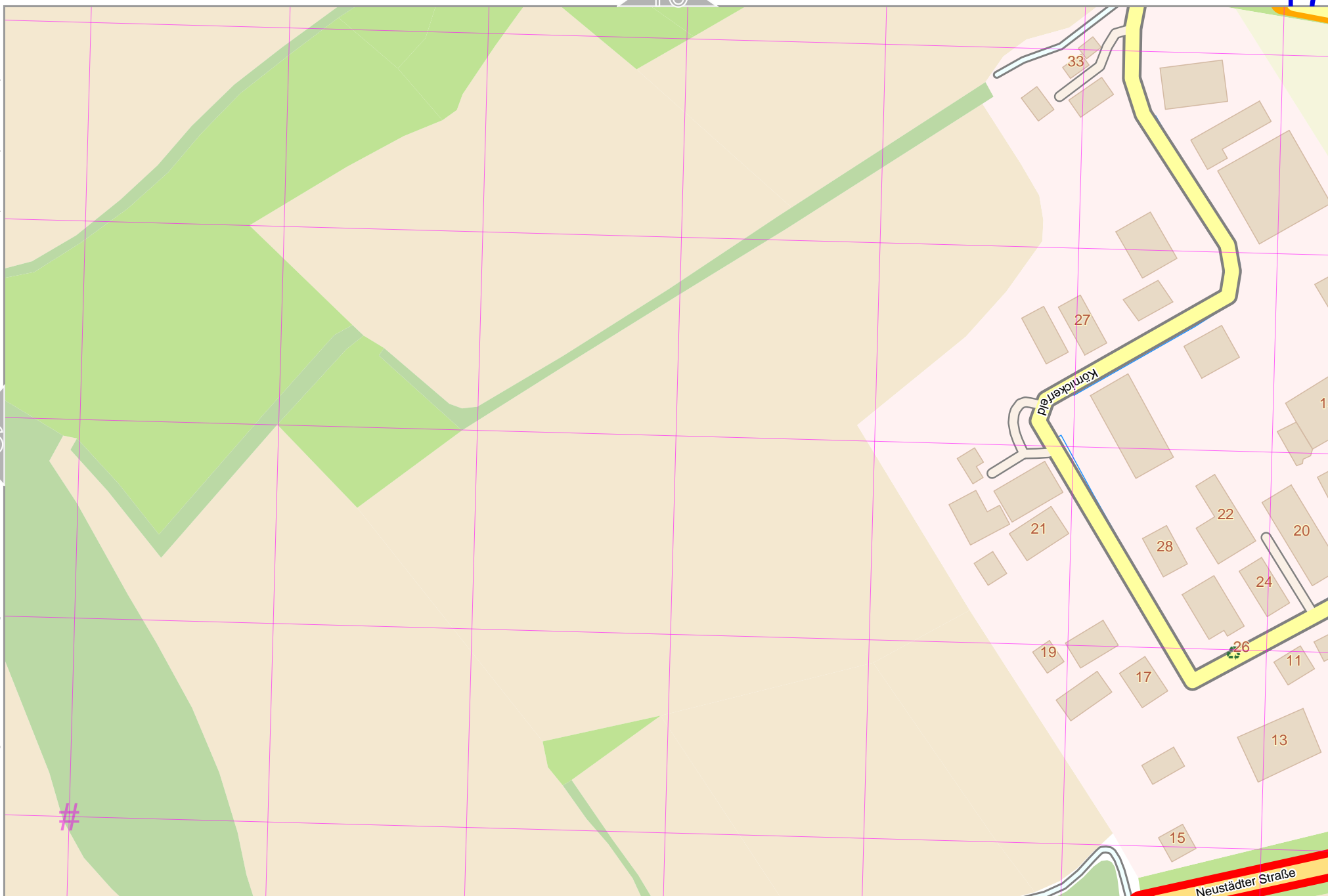
UTM: 32 U easting 625.70 km northing 6001.90 km
UTM-Grid-width = 100m



Map data © OpenStreetMap contributors

lon 10.93334 lat 54.14927 [nom. scale = 1 / 2500]

UTM: 32 U easting 626.30 km northing 6001.90 km
UTM-Grid-width = 100m



10

17

16

18

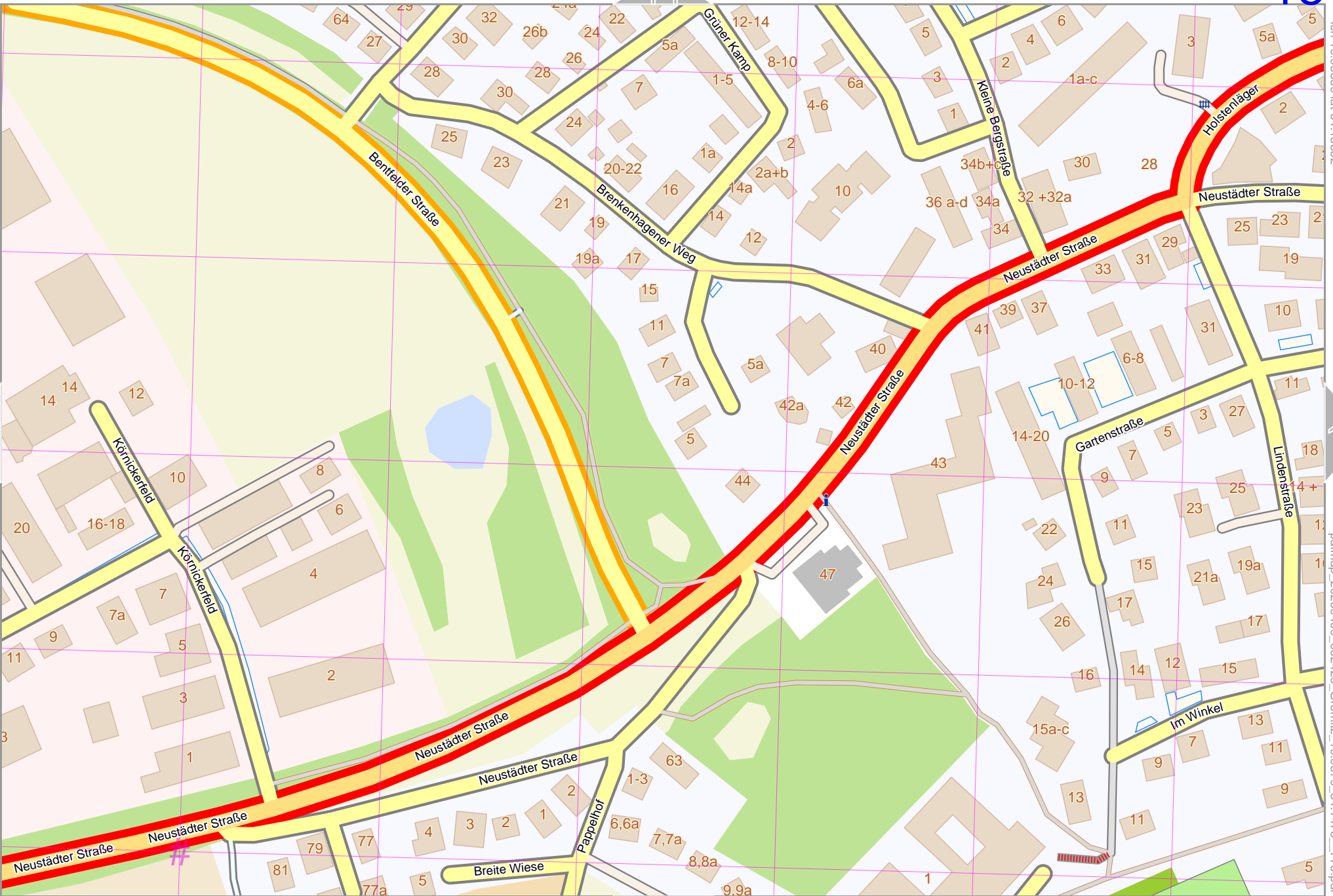
24

lon 10.94356 lat 54.15332

pdfmap_20260409_082428_Groemitz_10.9579_54.1473_775.pdf

Map data © OpenStreetMap contributors

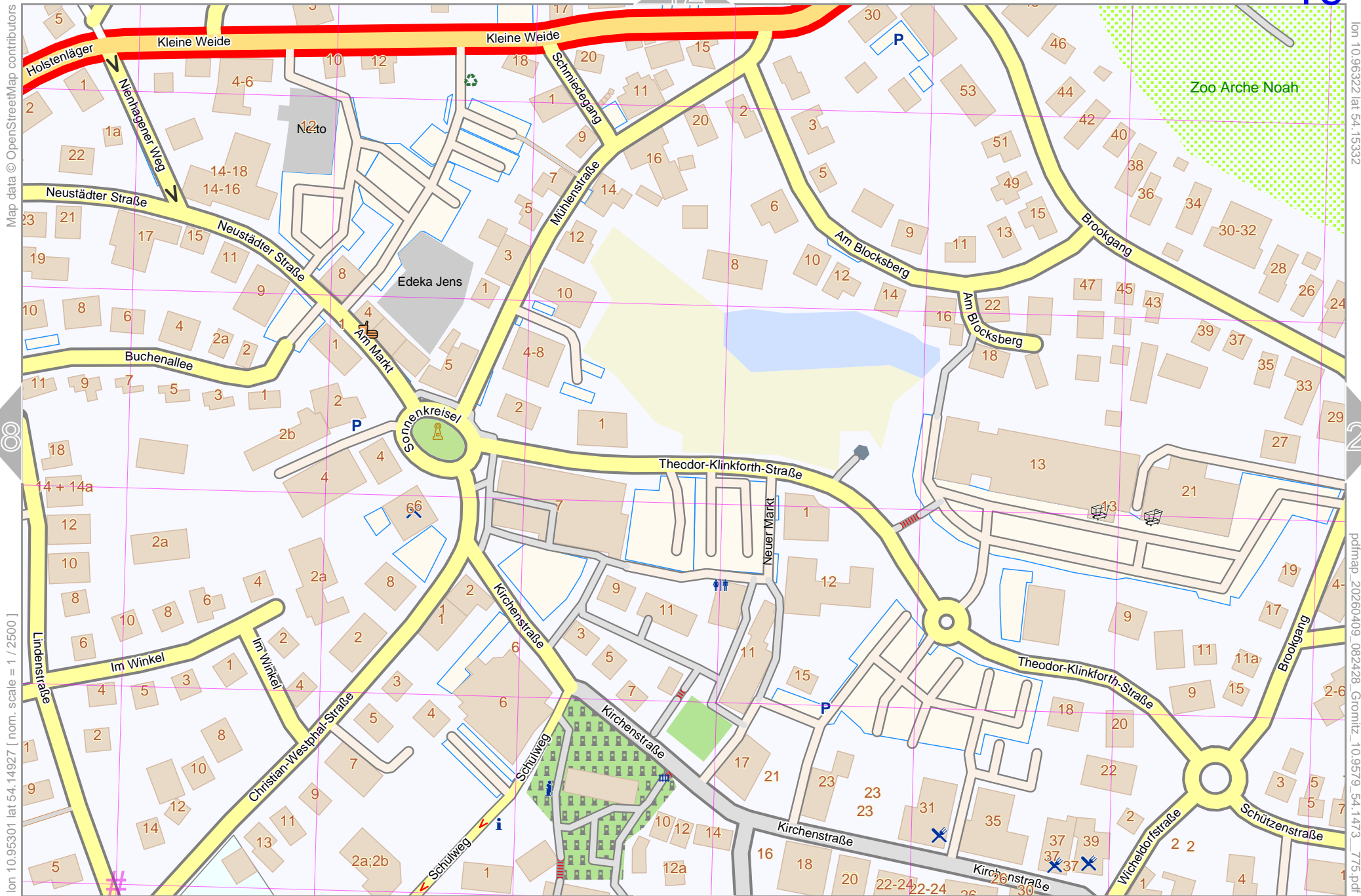
lon 10.94318 lat 54.14927 [nom. scale = 1 / 2500]



UTM: 32 U easting 627.00 km northing 6001.90 km
UTM-Grid-width = 100m

lon 10.95339 lat 54.15332

pdfmap_20260409_082428_Groemitz_10.9579_54.1473_775.pdf



Map data © OpenStreetMap contributors

lon 10.96322 lat 54.15332

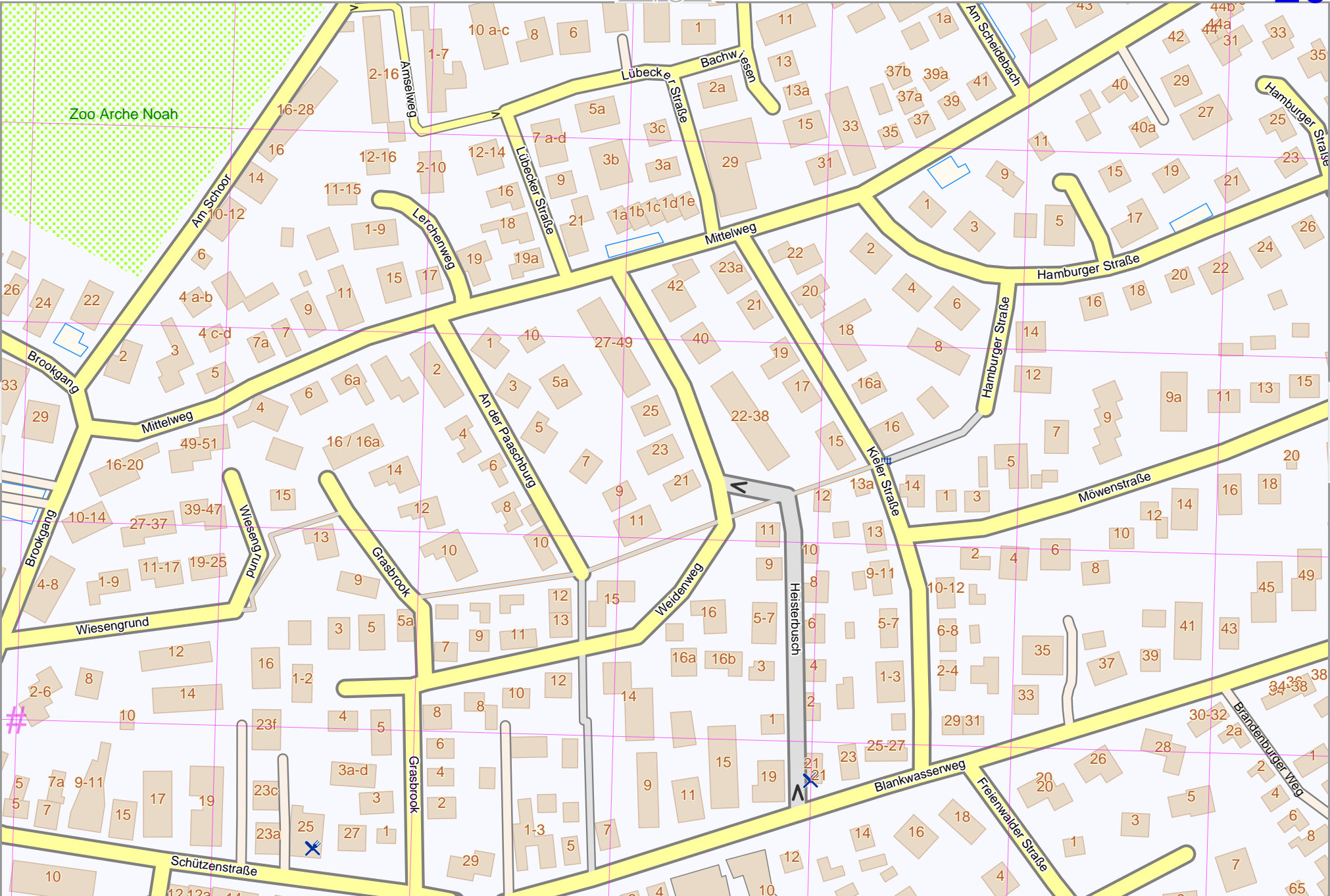
lon 10.95301 lat 54.14927 [nom. scale = 1 / 2500]

pdfmap_20260409_082428_Grömitz_10.9579_54.1473_775.pdf

UTM: 32 U easting 627.60 km northing 6001.90 km
UTM-Grid-width = 100m

Map data © OpenStreetMap contributors

lon 10.96284 lat 54.14927 [nom. scale = 1 / 2500]

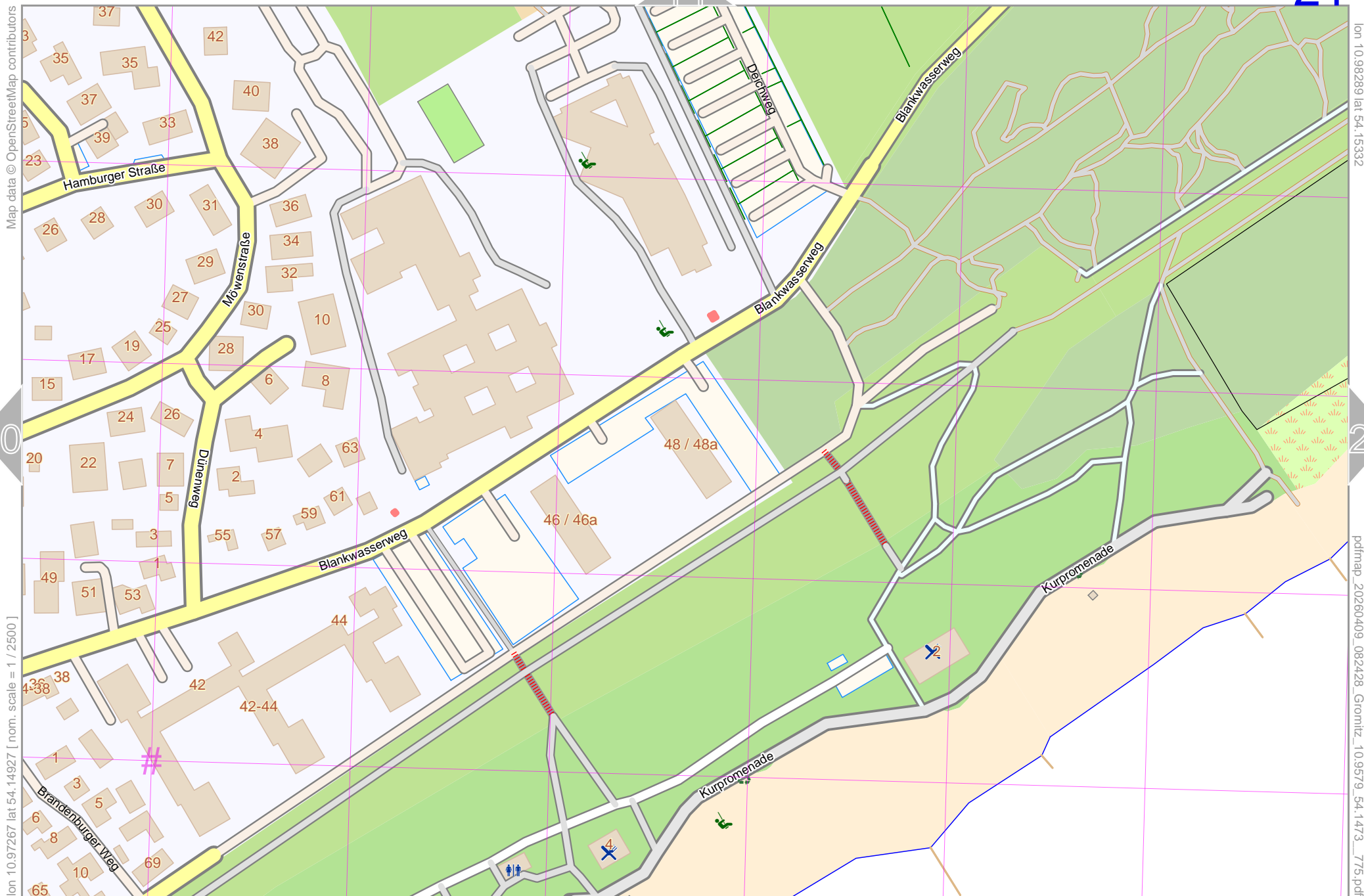


lon 10.97306 lat 54.15332

pdfmap, 20260409, 082428, Grömitz, 10.9579, 54.1473, 775.pdf

UTM: 32 U easting 628.20 km northing 6002.00 km

UTM-Grid-width = 100m



lon 10.97267 lat 54.14927 [nom. scale = 1 / 2500]

lon 10.98289 lat 54.15332

pdfmap_20260409_082428_Groemitz_10.9579_54.1473_775.pdf

UTM: 32 U easting 628.90 km northing 6002.00 km
UTM-Grid-width = 100m

Map data © OpenStreetMap contributors

lon 10.99272 lat 54.15332

21

15

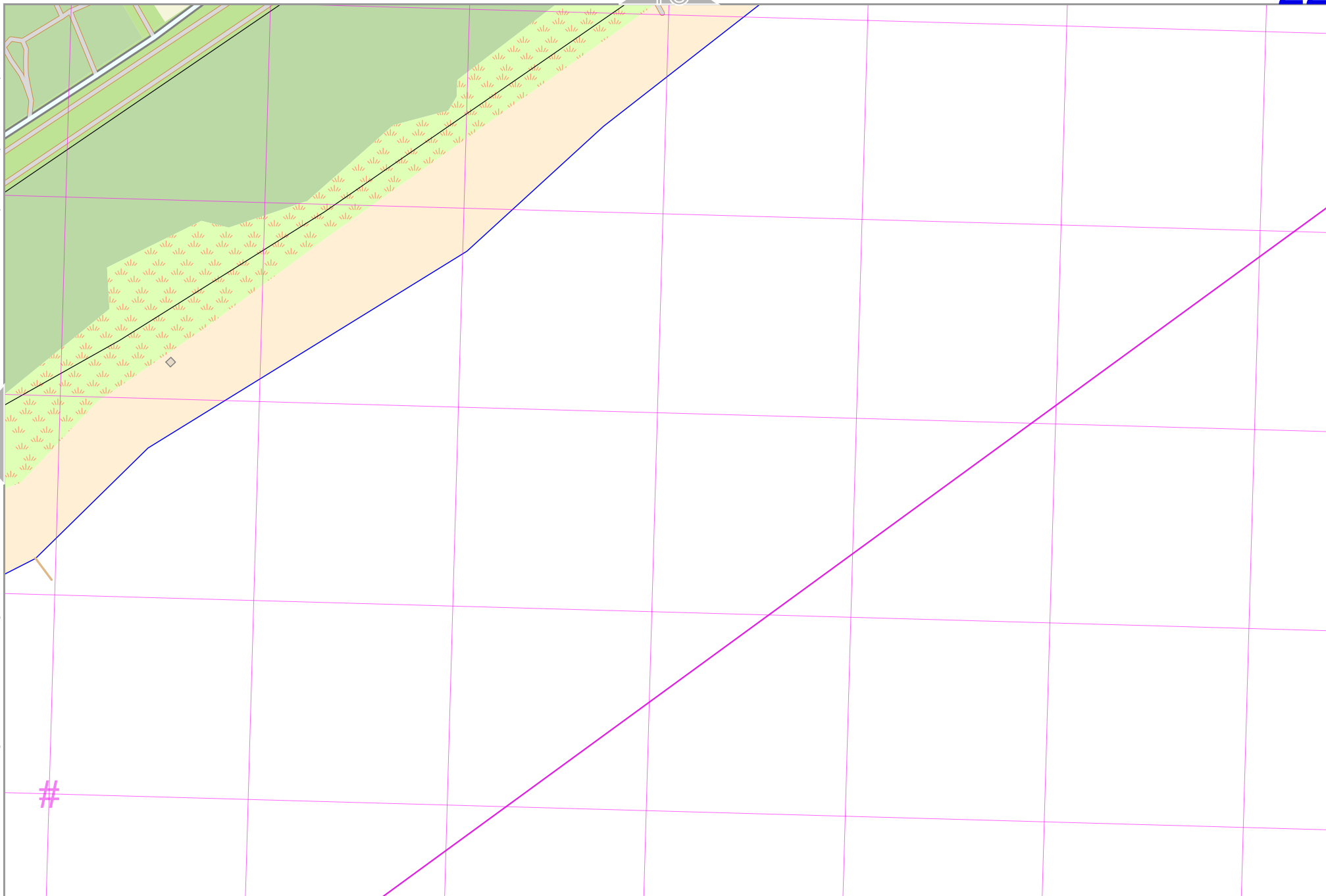
lon 10.98251 lat 54.14927 [nom. scale = 1 / 2500]

pdfmap_20260409_082428_Groemitz_10.9579_54.1473_775.pdf

#

29

UTM: 32 U easting 629.50 km northing 6002.00 km
UTM-Grid-width = 100m



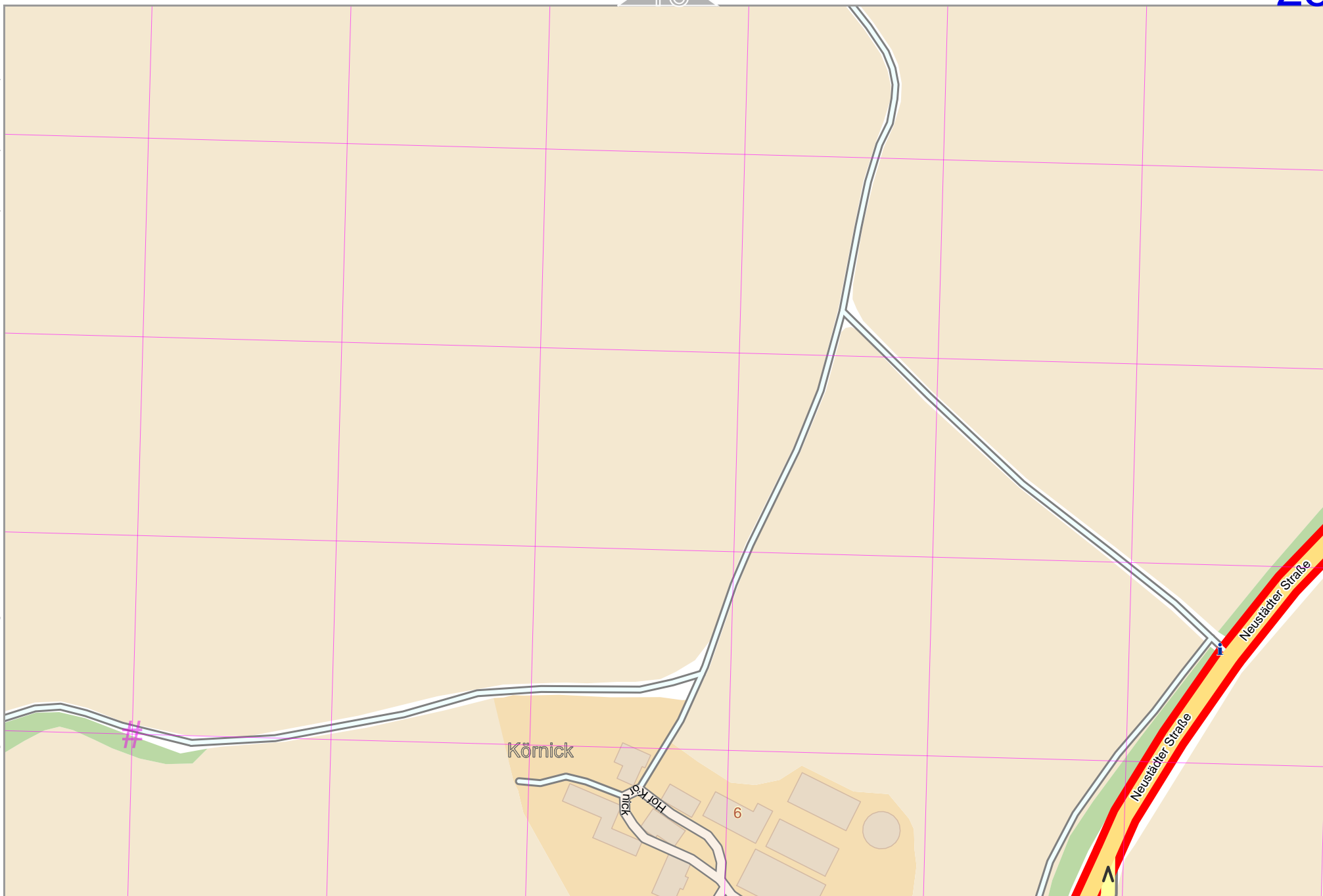
Map data © OpenStreetMap contributors

lon 10.92351 lat 54.14546 [nom. scale = 1 / 2500]

lon 10.93373 lat 54.14950

pdfmap_20260409_082428_Groemitz_10.9579_54.1473_775.pdf

UTM: 32 U easting 625.70 km northing 6001.50 km
UTM-Grid-width = 100m



Map data © OpenStreetMap contributors

lon 10.93334 lat 54.14546 [nom. scale = 1 / 2500]

lon 10.94356 lat 54.14950

pdfmap_20260409_082428_Groemitz_10.9579_54.1473_775.pdf

Neustädter Straße

23

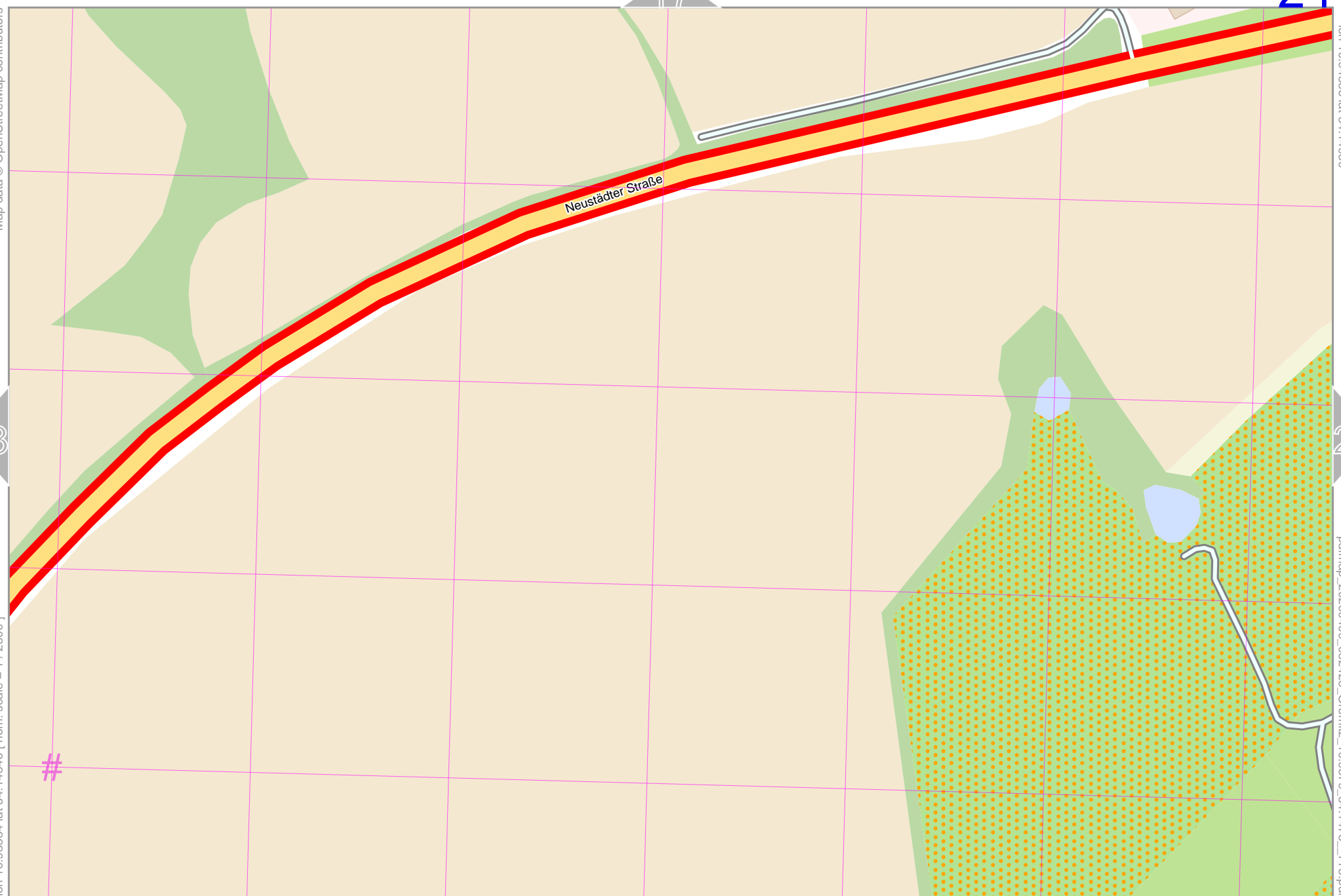
25

17

31

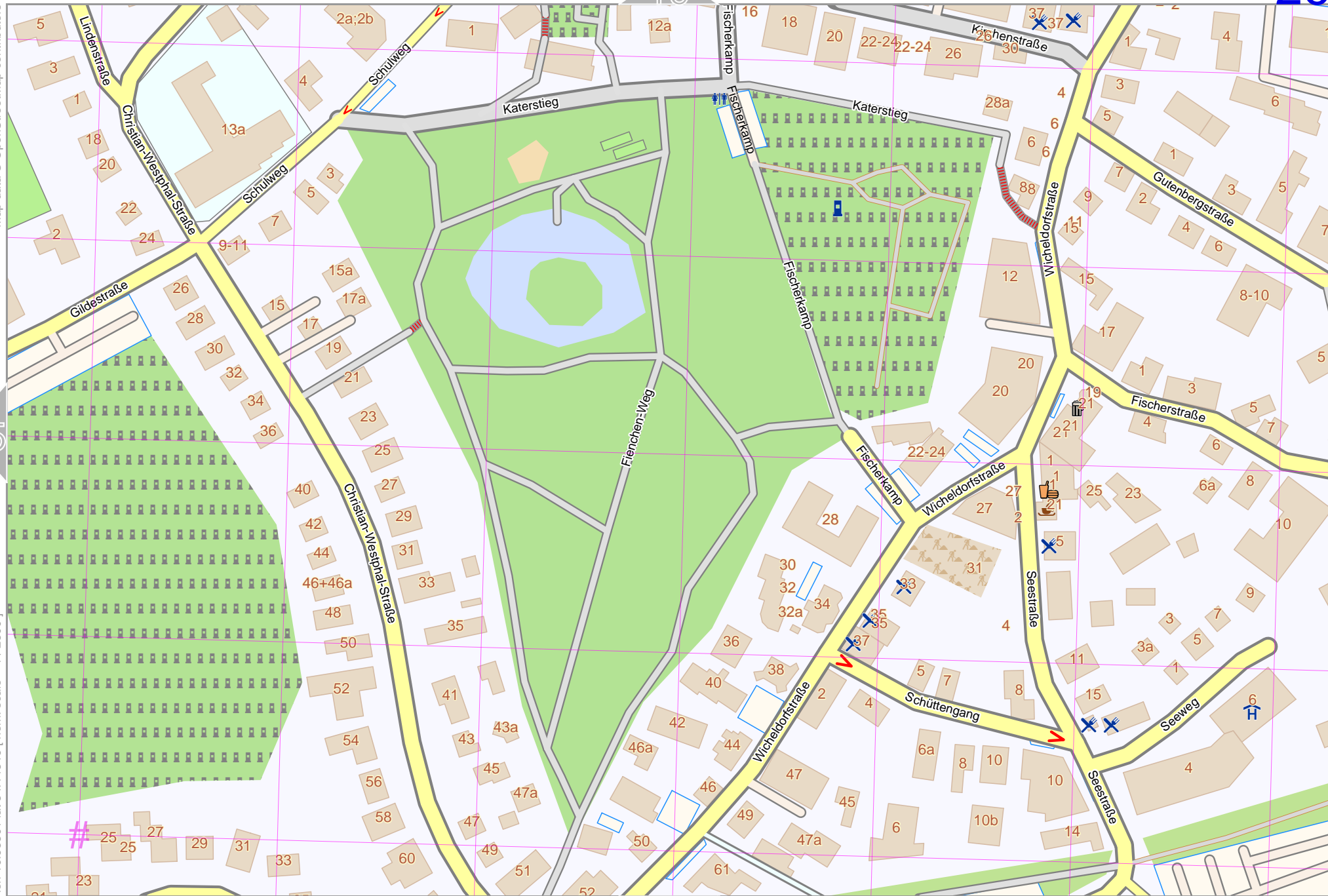
#

UTM: 32 U easting 626.30 km northing 6001.50 km
UTM-Grid-width = 100m



Map data © OpenStreetMap contributors

lon 10.96322 lat 54.14950



lon 10.95301 lat 54.14546 [nom. scale = 1 / 2500]

pdfmap, 20260409, 082428, Grömitz_10.9579_54.1473_775.pdf

UTM: 32 U easting 627.60 km northing 6001.50 km
UTM-Grid-width = 100m

Map data © OpenStreetMap contributors

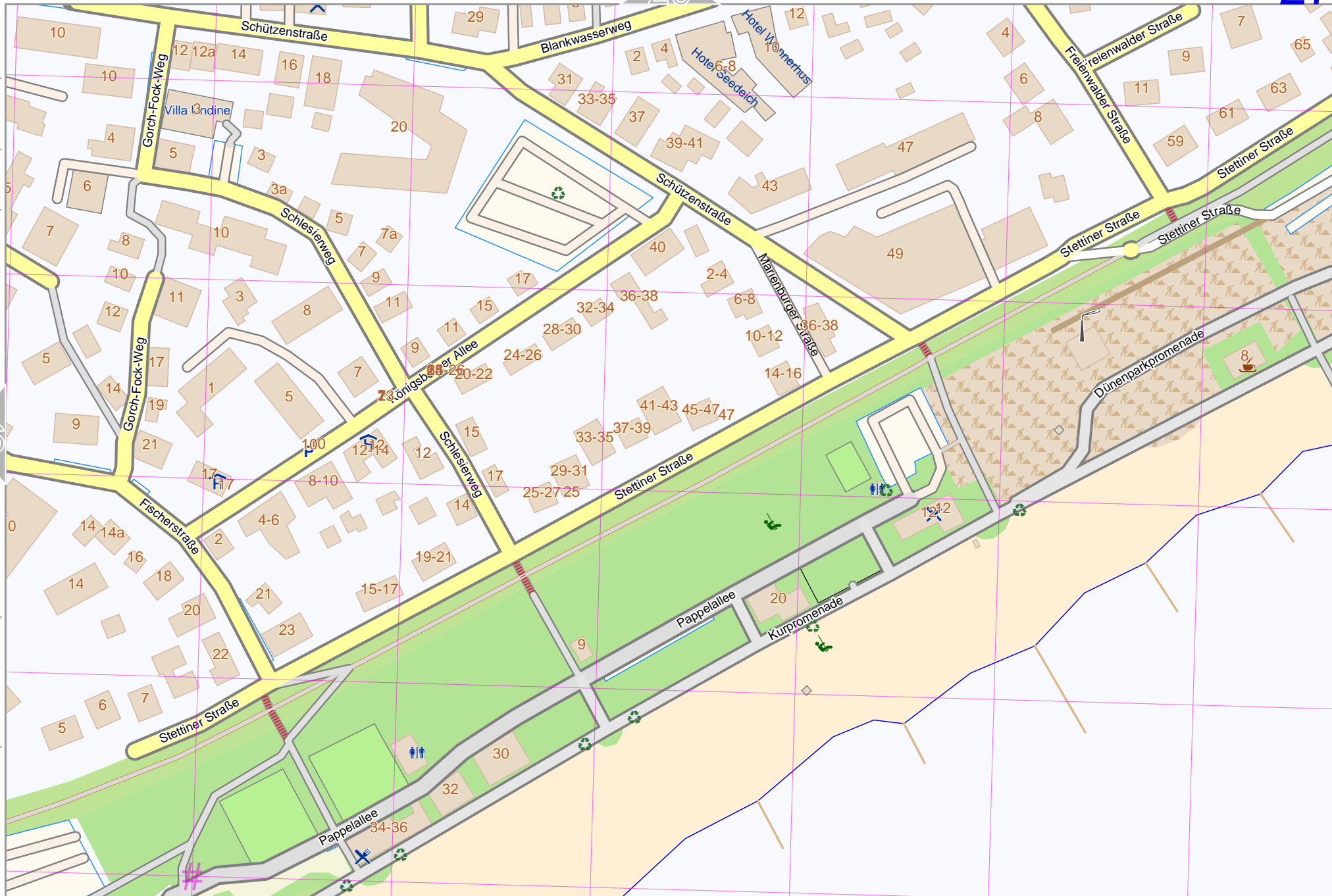
lon 10.973061 lat 54.14950

26

28

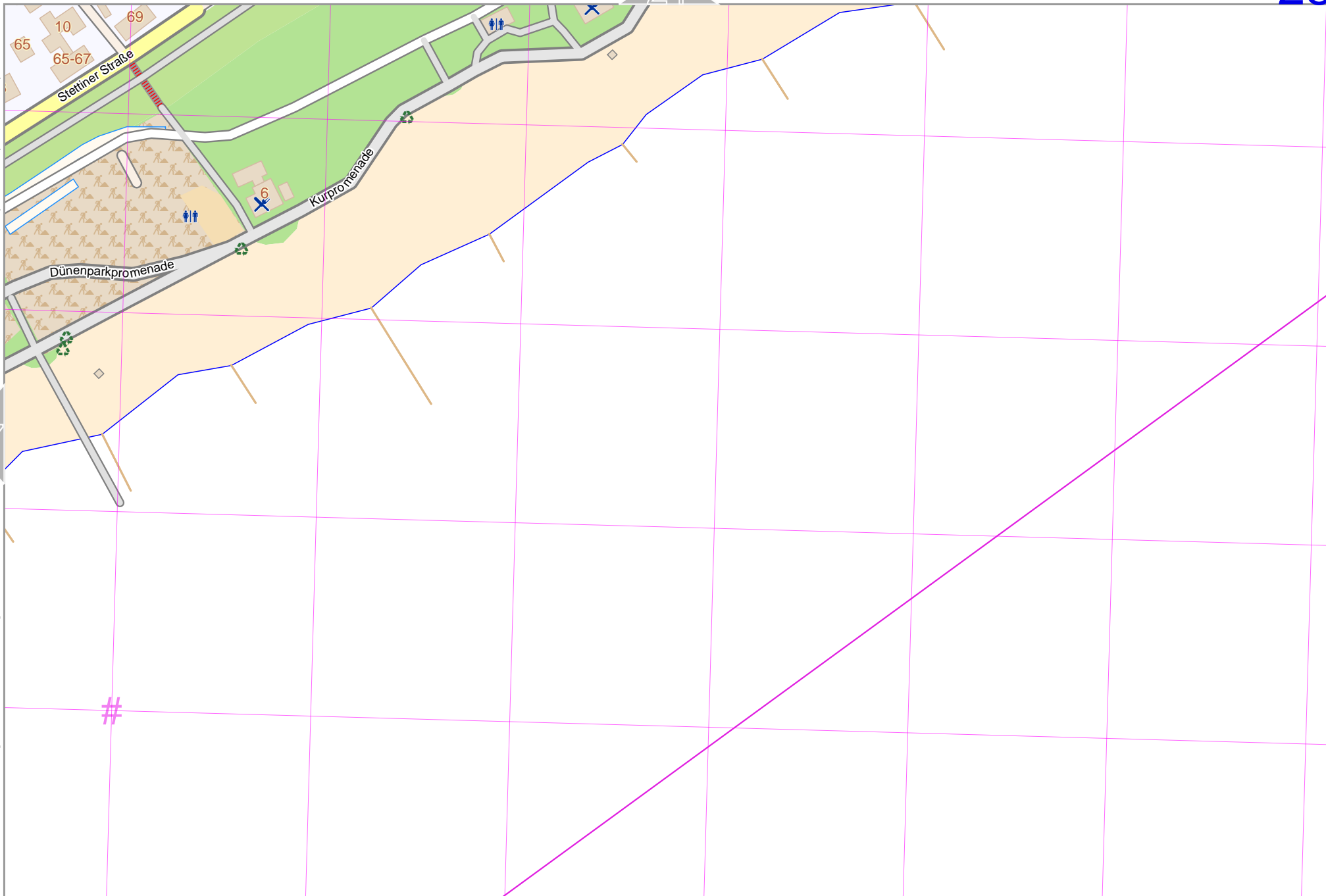
lon 10.96284 lat 54.14546 [nom. scale = 1 / 2500]

pdfmap_20260409_082428_Groemitz_10.9579_54.1473_775.pdf



UTM: 32 U easting 628.30 km northing 6001.50 km
UTM-Grid-width = 100m

34



22

28

Map data © OpenStreetMap contributors

lon 10.99272 lat 54.14950

lon 10.98251 lat 54.14546 [nom. scale = 1 / 2500]

pdfmap_20260409_082428_Groemitz_10.9579_54.1473_775.pdf

#

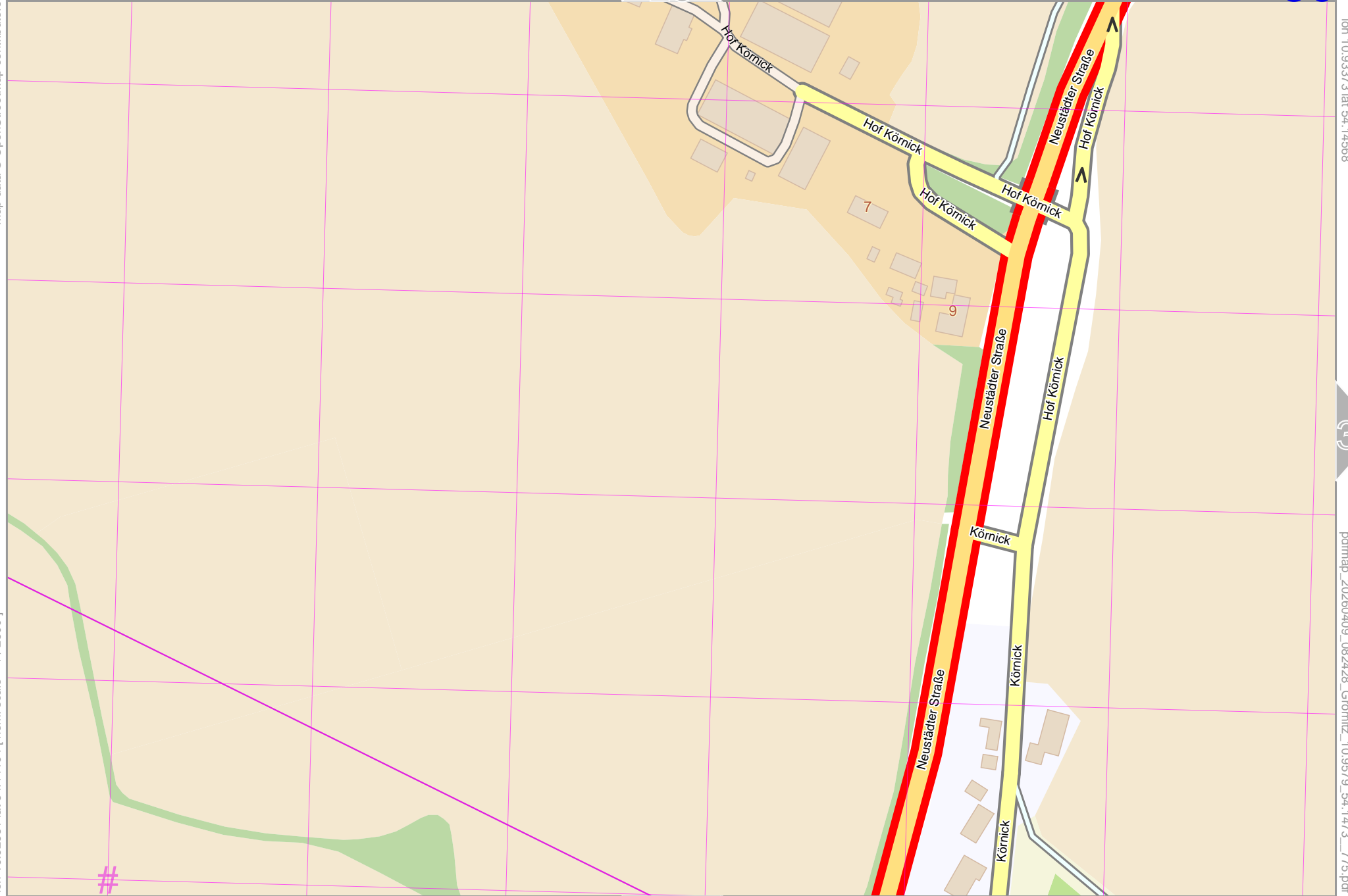
36

UTM: 32 U easting 629.50 km northing 6001.60 km
UTM-Grid-width = 100m

Map data © OpenStreetMap contributors

lon 10.92351 lat 54.14164 [nom. scale = 1 / 2500]

UTM: 32 U easting 625.70 km northing 6001.00 km
UTM-Grid-width = 100m



lon 10.93373 lat 54.14568

pdfmap_20260409_082428_Groemitz_10.9579_54.1473_775.pdf

24

31

Map data © OpenStreetMap contributors

lon 10.94356 | lat 54.14568

30

32

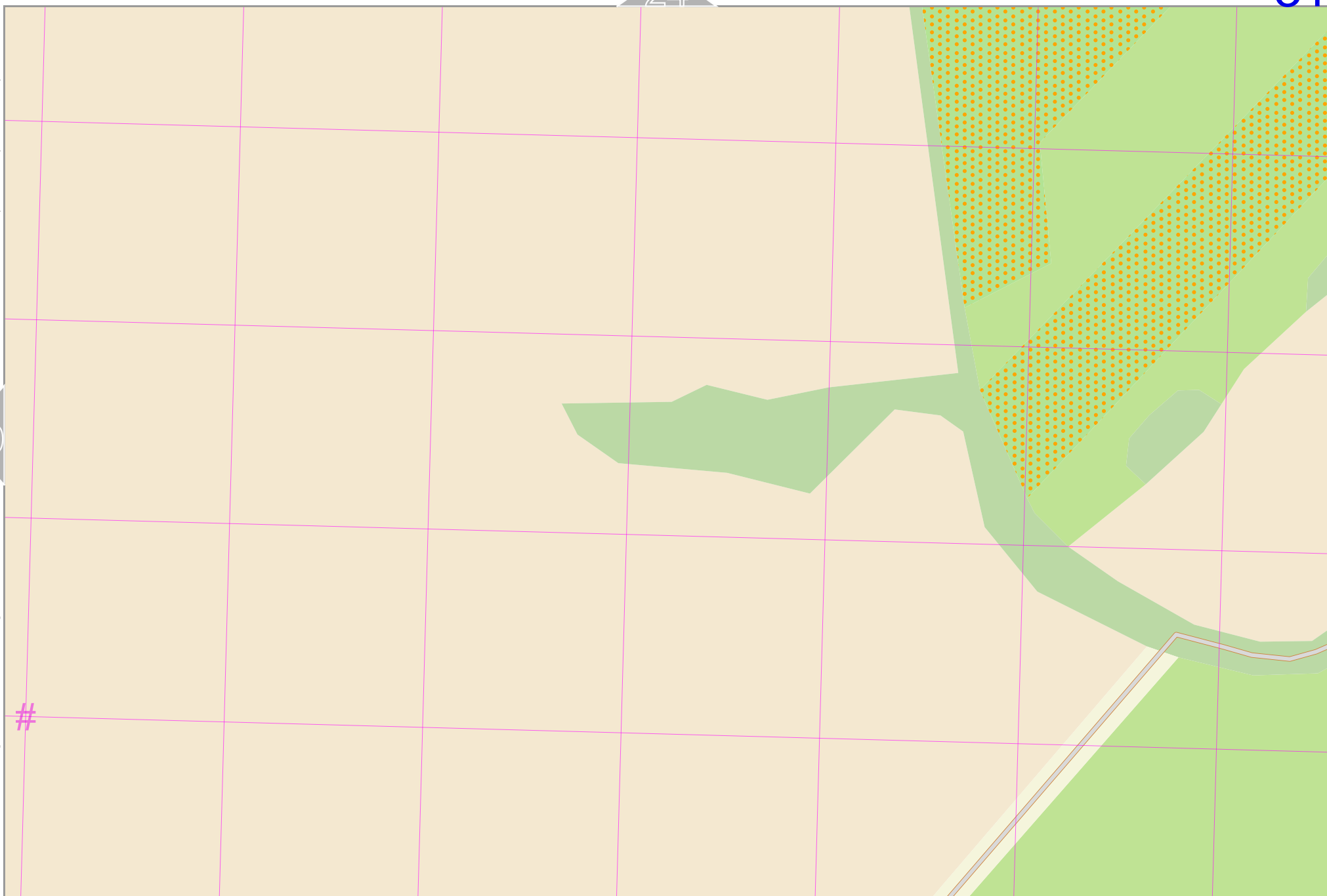
lon 10.93334 | lat 54.14164 [nom. scale = 1 / 2500]

pdfmap_20260409_082428_Groemitz_10.9579_54.1473_775.pdf

#

UTM: 32 U easting 626.30 km northing 6001.10 km
UTM-Grid-width = 100m

38



Map data © OpenStreetMap contributors

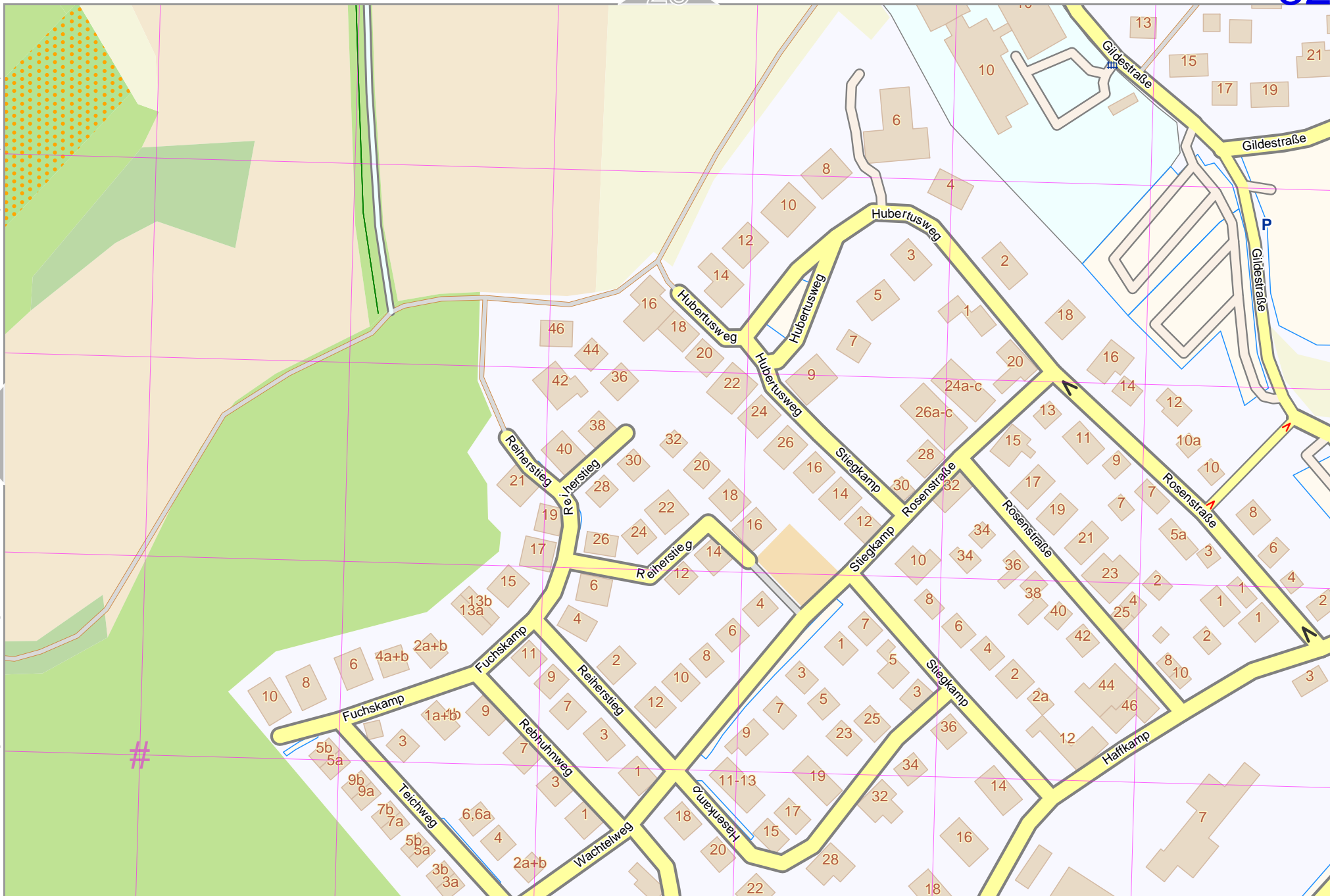
lon 10.953391 lat 54.14568

31

33

lon 10.94318 lat 54.14164 [nom. scale = 1 / 2500]

pdfmap_20260409_082428_Groemitz_10.9579_54.1473_775.pdf



UTM: 32 U easting 627.00 km northing 6001.10 km
UTM-Grid-width = 100m

39

Map data © OpenStreetMap contributors

lon 10.96322 lat 54.14568

32

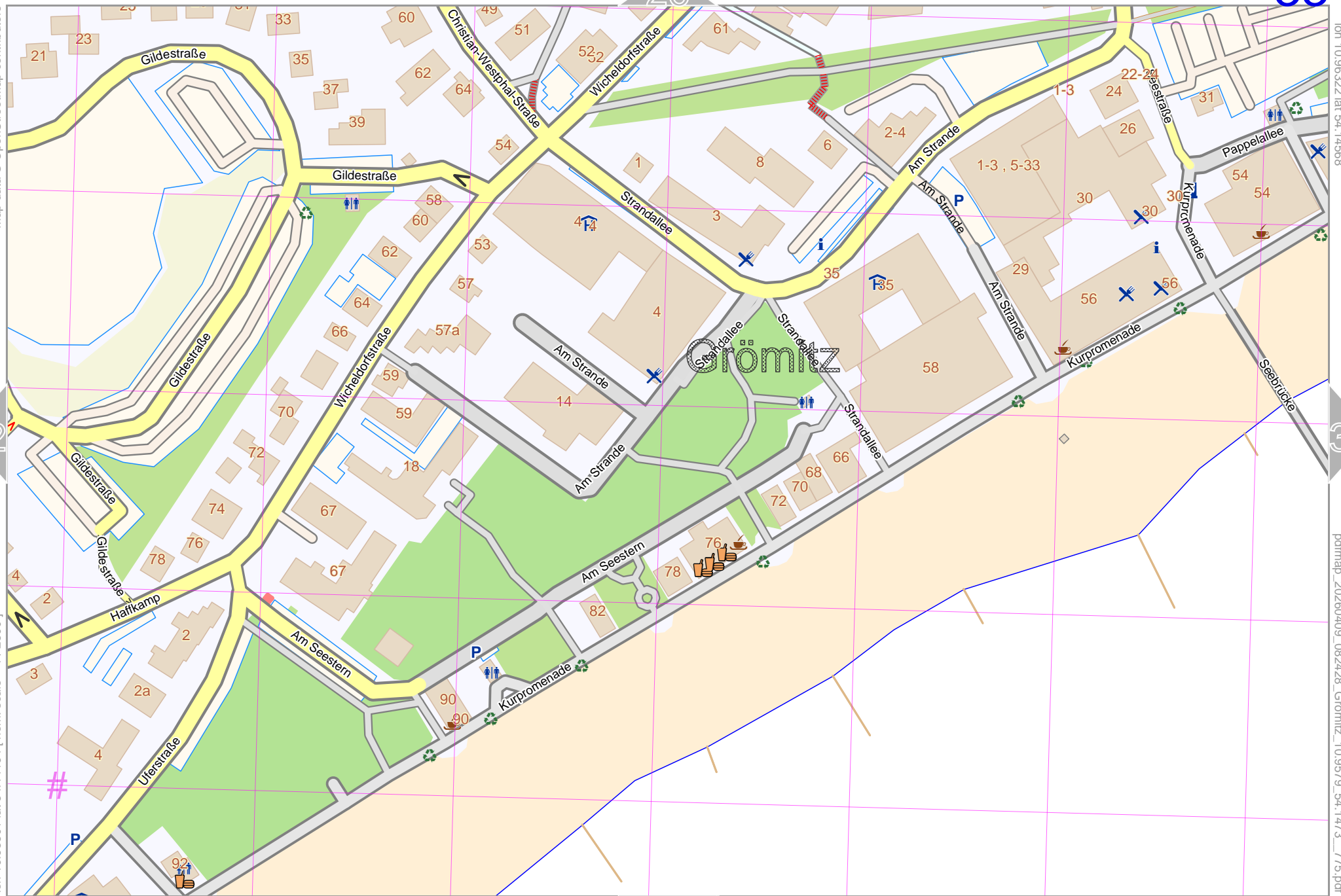
34

lon 10.95301 lat 54.14164 [nom. scale = 1 / 2500]

pdfmap_20260409_082428_Groemitz_10.9579_54.1473_775.pdf

UTM: 32 U easting 627.60 km northing 6001.10 km
UTM-Grid-width = 100m

40



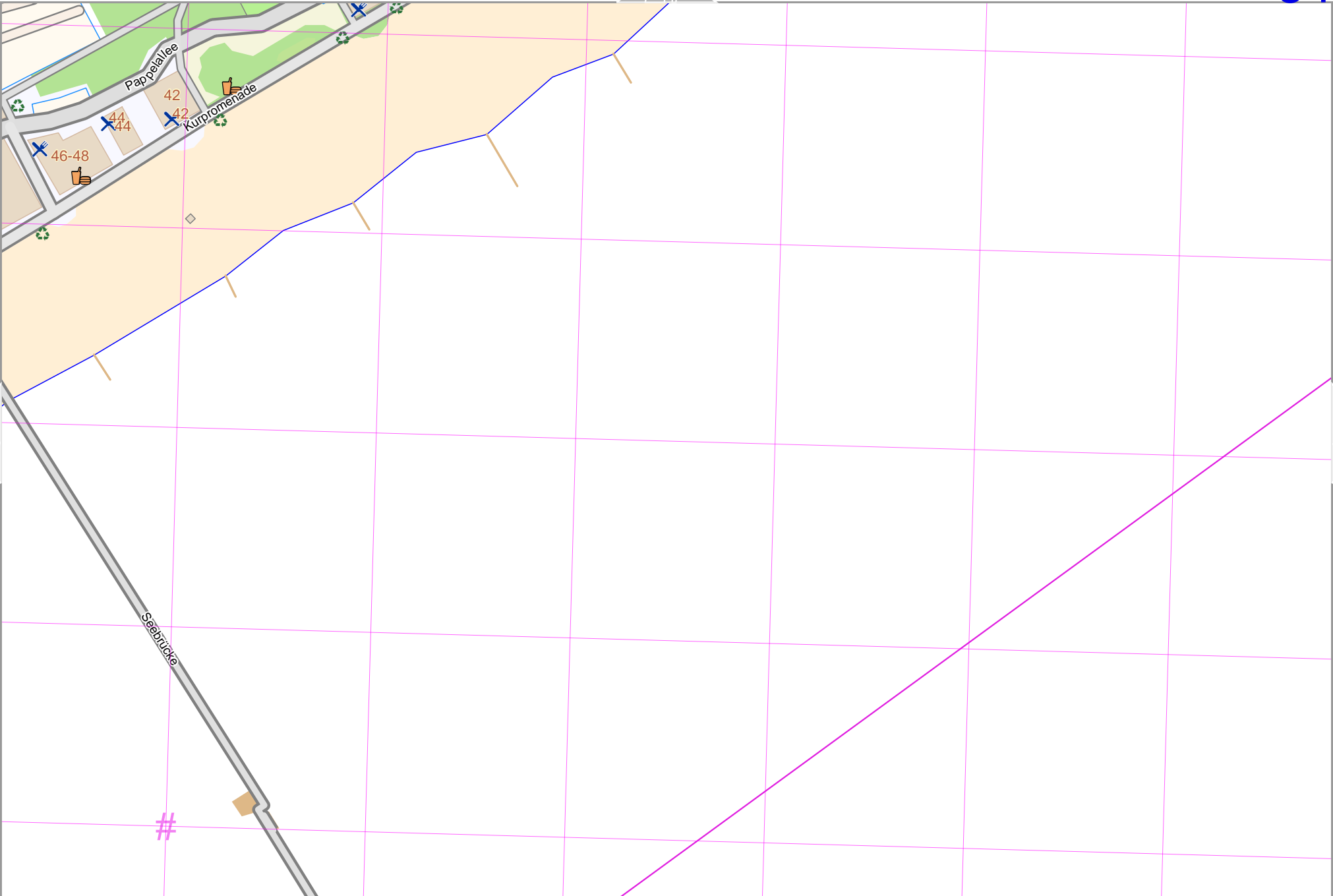
Grömitz

Map data © OpenStreetMap contributors

lon 10.97306 lat 54.14568

pdfmap_20260409_082428_Groemitz_10.9579_54.1473_775.pdf

lon 10.96284 lat 54.14164 [nom. scale = 1 / 2500]



UTM: 32 U easting 628.30 km northing 6001.10 km
UTM-Grid-width = 100m

Map data © OpenStreetMap contributors

lon 10.98289 lat 54.14568

lon 10.97267 lat 54.14164 [nom. scale = 1 / 2500]

pdfmap_20260409_082428_Gromitz_10.9579_54.1473_775.pdf

#

UTM: 32 U easting 628.90 km northing 6001.10 km
UTM-Grid-width = 100m

Map data © OpenStreetMap contributors

lon 10.99272 lat 54.14568

lon 10.98251 lat 54.14164 [nom. scale = 1 / 2500]

pdfmap_20260409_082428_Groemitz_10.9579_54.1473_775.pdf

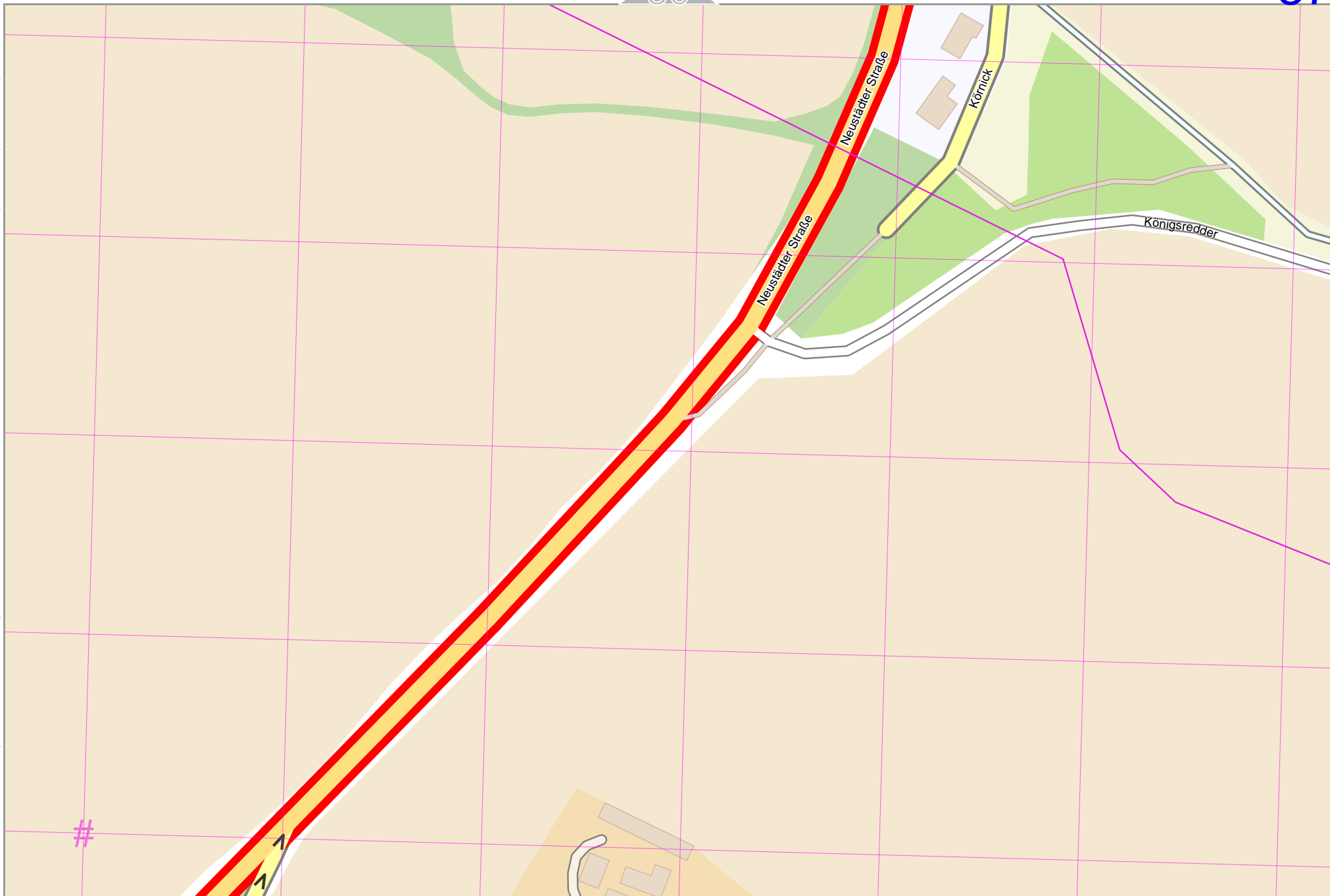
UTM: 32 U easting 629.60 km northing 6001.10 km
UTM-Grid-width = 100m

Map data © OpenStreetMap contributors

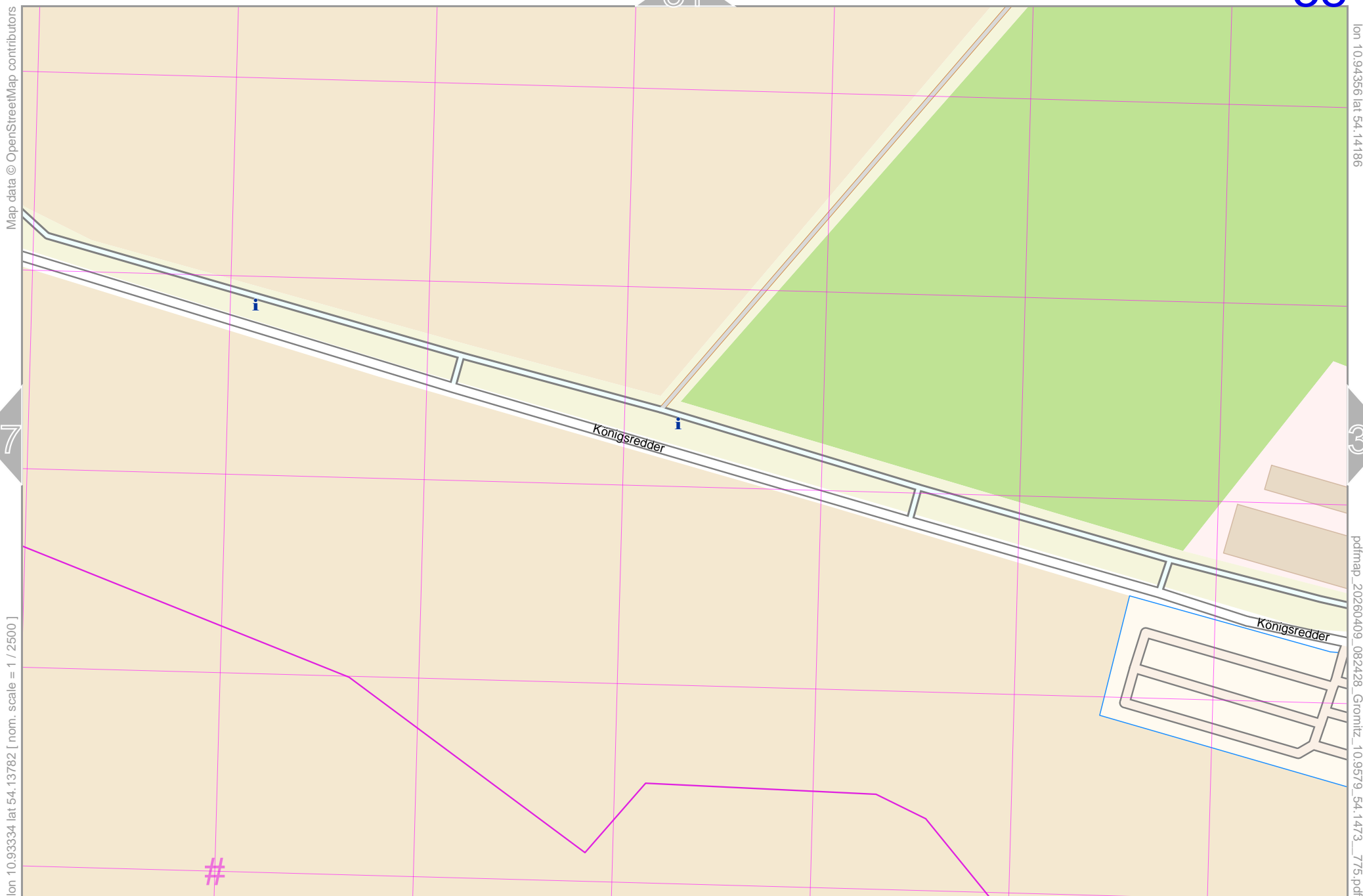
lon 10.92351 lat 54.13782 [nom. scale = 1 / 2500]

lon 10.93373 lat 54.14186

pdfmap_20260409_082428_Groemitz_10.9579_54.1473_775.pdf



UTM: 32 U easting 625.70 km northing 6000.60 km
UTM-Grid-width = 100m



lon 10.93334 lat 54.13782 [nom. scale = 1 / 2500]

lon 10.94356 lat 54.14186
pdfmap_20260409_082428_Groemitz_10.9579_54.1473_775.pdf

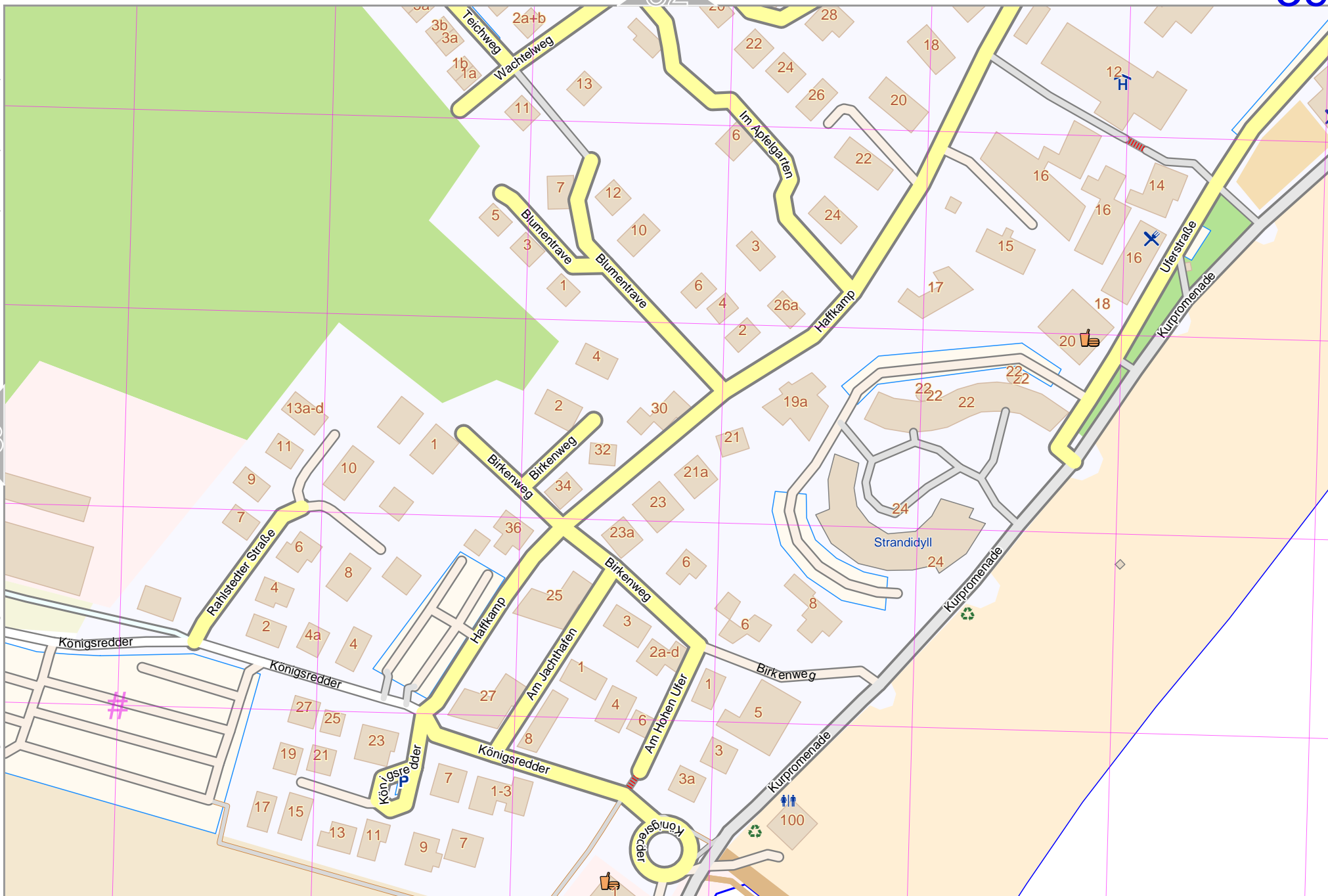
UTM: 32 U easting 626.40 km northing 6000.60 km
UTM-Grid-width = 100m

Map data © OpenStreetMap contributors

lon 10.94318 lat 54.13782 [nom. scale = 1 / 2500]

lon 10.95339 lat 54.14186

pdfmap_20260409_082428_Groemitz_10.9579_54.1473_775.pdf



UTM: 32 U easting 627.00 km northing 6000.70 km
UTM-Grid-width = 100m

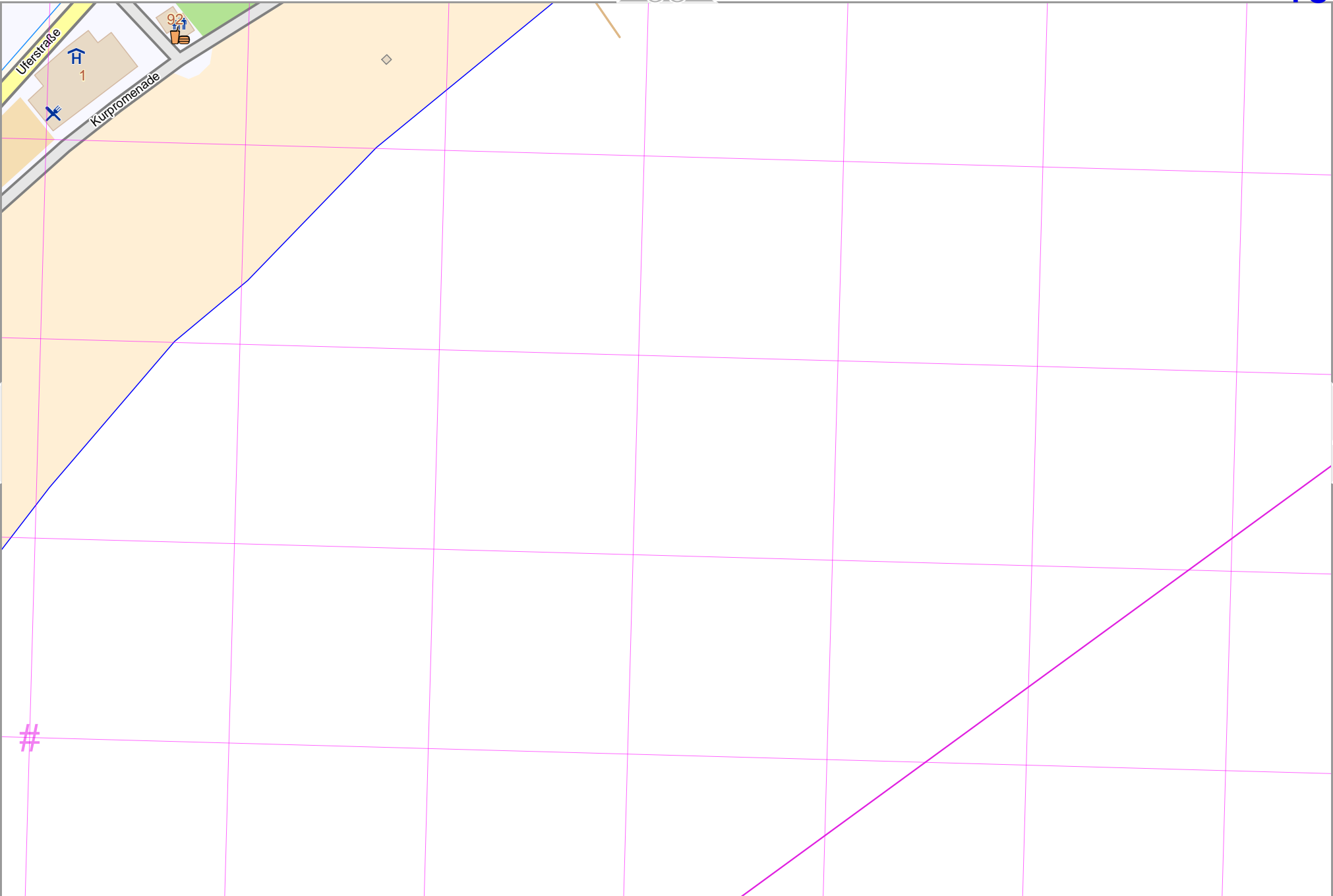
Grömitz

40

33

Map data © OpenStreetMap contributors

lon 10.96322 lat 54.14186



39

41

lon 10.95301 lat 54.13782 [nom. scale = 1 / 2500]

pdfmap_20260409_082428_Groemitz_10.9579_54.1473_775.pdf

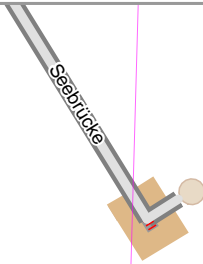
#

47

UTM: 32 U easting 627.60 km northing 6000.70 km
UTM-Grid-width = 100m

Map data © OpenStreetMap contributors

lon 10.97306 lat 54.14186



34

40

42

lon 10.96284 lat 54.13782 [nom. scale = 1 / 2500]

pdfmap_20260409_082428_Groemitz_10.9579_54.1473_775.pdf

#

48

UTM: 32 U easting 628.30 km northing 6000.70 km
UTM-Grid-width = 100m

Map data © OpenStreetMap contributors

lon 10.98289 lat 54.14186

41

43

lon 10.97267 lat 54.13782 [nom. scale = 1 / 2500]

pdfmap_20260409_082428_Groemitz_10.9579_54.1473_775.pdf

#

Map data © OpenStreetMap contributors

lon 10.99272 lat 54.14186

42

lon 10.98251 lat 54.13782 [nom. scale = 1 / 2500]

pdfmap_20260409_082428_Groemitz_10.9579_54.1473_775.pdf

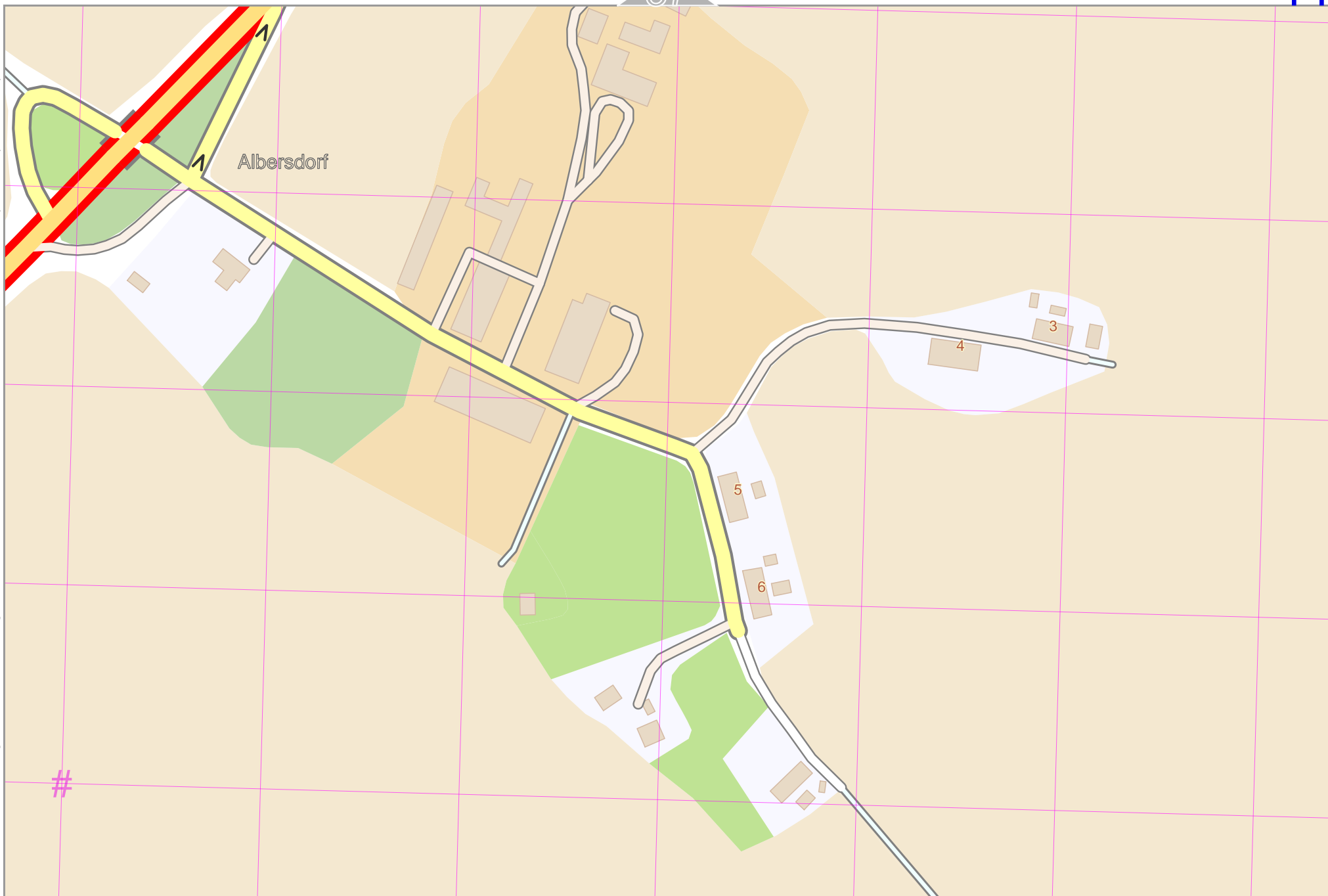
#

50

UTM: 32 U easting 629.60 km northing 6000.70 km
UTM-Grid-width = 100m

Map data © OpenStreetMap contributors

lon 10.92351 lat 54.13400 [nom. scale = 1 / 2500]



37

45

lon 10.93373 lat 54.13804

pdfmap_20260409_082428_Groemitz_10.9579_54.1473_775.pdf

#

UTM: 32 U easting 625.70 km northing 6000.20 km
UTM-Grid-width = 100m

Map data © OpenStreetMap contributors

lon 10.94356 lat 54.13804

44

46

lon 10.93334 lat 54.13400 [nom. scale = 1 / 2500]

pdfmap_20260409_082428_Gromitz_10.9579_54.1473_775.pdf

#

UTM: 32 U easting 626.40 km northing 6000.20 km
UTM-Grid-width = 100m

Map data © OpenStreetMap contributors

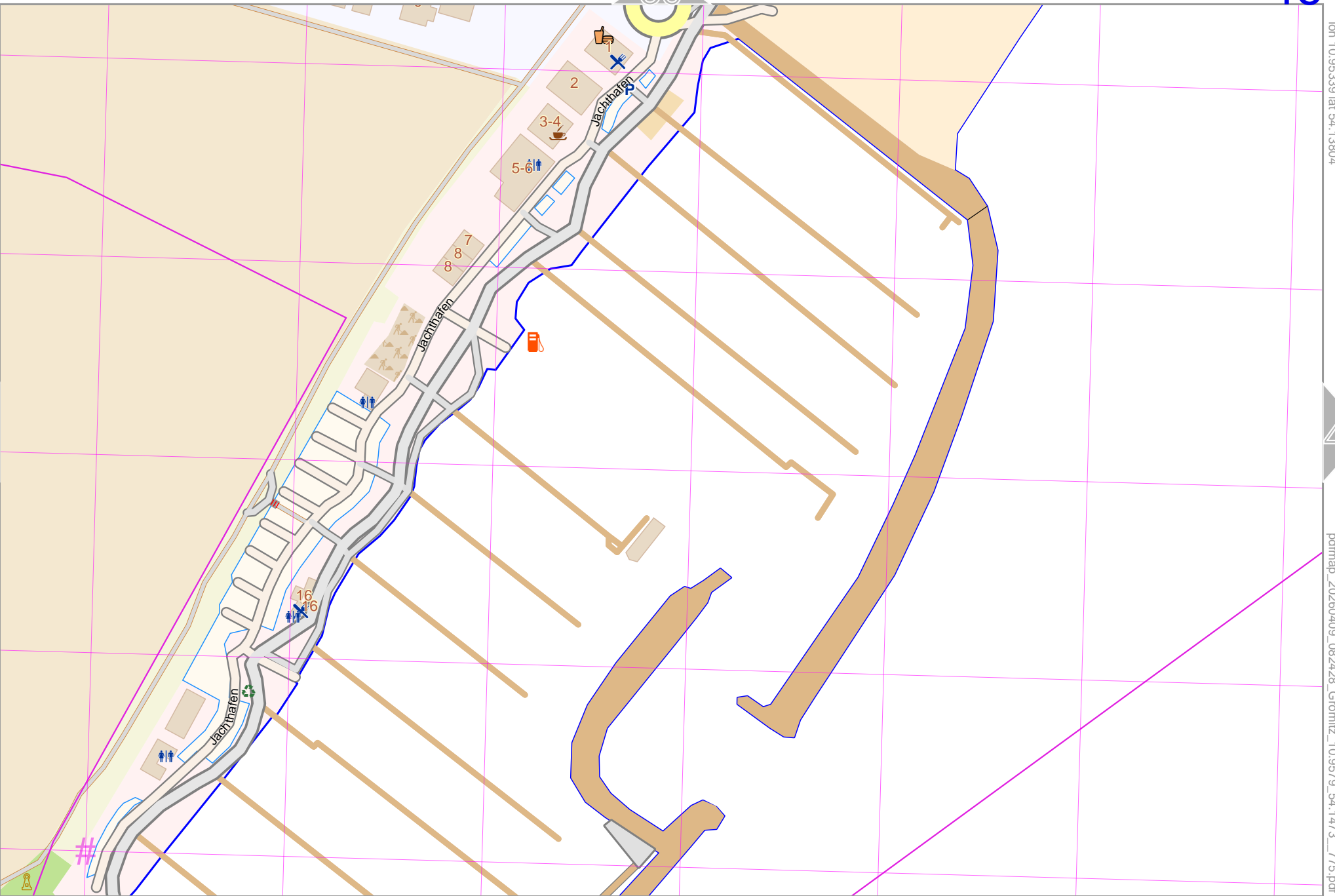
lon 10.955339 lat 54.13804

45

47

lon 10.94318 lat 54.13400 [nom. scale = 1 / 2500]

pdfmap_20260409_082428_Groemitz_10.9579_54.1473_775.pdf



UTM: 32 U easting 627.00 km northing 6000.20 km
UTM-Grid-width = 100m

Grömitz

40

47

top

Map data © OpenStreetMap contributors

lon 10.96322 lat 54.13804

46

48

lon 10.95301 lat 54.13400 [nom. scale = 1 / 2500]

pdfmap_20260409_082428_Gromitz_10.9579_54.1473_775.pdf

##

UTM: 32 U easting 627.70 km nothing 6000.20 km
UTM-Grid-width = 100m

41

Map data © OpenStreetMap contributors

lon 10.97306 lat 54.13804

47

49

lon 10.96284 lat 54.13400 [nom. scale = 1 / 2500]

pdfmap_20260409_082428_Gromitz_10.9579_54.1473_775.pdf

#

UTM: 32 U easting 628.30 km northing 6000.30 km
UTM-Grid-width = 100m

Map data © OpenStreetMap contributors

lon 10.98289 lat 54.13804

48

50

lon 10.97267 lat 54.13400 [nom. scale = 1 / 2500]

pdfmap_20260409_082428_Groemitz_10.9579_54.1473_775.pdf

#

UTM: 32 U easting 628.90 km northing 6000.30 km
UTM-Grid-width = 100m

Map data © OpenStreetMap contributors

lon 10.99272 lat 54.13804

49

lon 10.98251 lat 54.13400 [nom. scale = 1 / 2500]

pdfmap_20260409_082428_Groemitz_10.9579_54.1473_775.pdf

#

UTM: 32 U easting 629.60 northing 6000.30 km
UTM-Grid-width = 100m